

HAWKINS, BRYDON & SWEARENGEN

PROFESSIONAL CORPORATION

100 EAST WASHINGTON AVENUE

JEFFERSON CITY

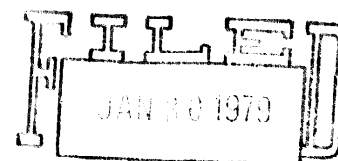
JEFFERSON CITY, MISSOURI

65102

ROBERT L. HAWKINS, JR.
DAVID V. G. BRYDON
JAMES C. SWEARENGEN
WILLIAM R. ENGLAND III
KENNETH R. SATTERLY

AREA CODE 314
TELEPHONE 635 2166

JANUARY 30, 1979



PUBLIC SERVICE COMMISSION

Mr. Lawson Phaby
Acting Secretary
Missouri Public Service Commission
Jefferson City, Missouri

Re: Meramec Sewer Co.
Case No. SA 77-167

Dear Mr. Phaby:

Enclosed for filing in the above-referenced case is an amended application of Meramec Sewer Co. Applicant proposes by the amended application to serve a certificated area somewhat different from that originally applied for. Attached to the amended application you will find copies of the new legal description and map of the proposed service area.

Please see that this is brought to the attention of the Commission, and I am today sending a copy of the amended application to the Public Counsel's office.


Thank you for your cooperation.

Sincerely

W. R. England, III
W. R. England, III

WRE:ic
cc: Office of Public Counsel
Mr. Kaufmann

BEFORE THE PUBLIC SERVICE COMMISSION
OF THE STATE OF MISSOURI



In the matter of the application of)
MERAMEC SEWER CO. for permission,)
approval, and a certificate of)
convenience and necessity authorizing)
it to construct, operate and maintain)
a sanitary sewage disposal system in)
a certain designated area in Jefferson)
County, Missouri.)

Case No. SA-77-167


AMENDED APPLICATION

Comes now Meramec Sewer Co., Applicant in the above-captioned matter, and pursuant to 4 CSR 240-2.080(3), amends its Application for a Certificate of Convenience and Necessity as follows:

1. Applicant requests permission, approval and a certificate of convenience and necessity to construct, operate and maintain a sewer system for the public in a certain designated area in Jefferson County, Missouri, as legally described by metes and bounds attached to this Application as Exhibit 1, and as depicted by the map attached to this Application as Exhibit 2.

2. Any other amendments that might need to be made to Applicant's initial Application and exhibits previously filed with the Commission will be made at the time set aside for hearing this matter (i.e., 10:00 a.m., February 6, 1979).

WHEREFORE, Applicant requests the Commission to grant it permission, approval and a certificate of convenience and necessity authorizing it to construct, operate and maintain a sewer system for the public within the area referred to in Paragraph 1 hereof and for such further orders as the Commission may deem meet and proper.


William R. England, III
HAWKINS, BRYDON & SWEARENGEN
Professional Corporation
P. O. Box 456
Jefferson City, Missouri 65102
Attorneys for Applicant

CERTIFICATE OF SERVICE

I hereby certify that I have forwarded a copy of
the foregoing Amended Application to all parties of record,
this 16 day of January, 1979.

William R. England, III

The proposed company is located in the most north-eastern corner of Jefferson County, abutting the south line of St. Louis County, about 0.8 mile south of the City of Fenton. (See Plate 1.) It encompasses approximately 1,500 acres and is more specifically located by the following major boundaries (described in a clockwise manner):

The St. Louis County Line
The Meramec River
Corisande Hills Rd.
Missouri Highway 141

Metes and Bounds Description of the Area

An area in U.S. Surveys 2014, 1987, 3012, 3013, and 3011 in Township 43 North, Range 5 East in Jefferson County, Missouri more particularly described as follows:

Beginning at the point of intersection of the centerline of Missouri State Highway 141 and the centerline of Corisande Hills Road, thence southeastwardly and eastwardly along the centerline of said Corisande Hills Road a distance of 6,300 feet more or less to the intersection of the centerline of Corisand Hills Road and Parkspur Lane, thence southeastwardly along the centerline of said Parkspur Lane a distance of 2,200 feet more or less to the approximate end of said road, thence due East to the West bank of the Meramec River a distance of 500 feet more or less, thence following the West bank of the Meramec River in a northeastwardly direction 14,100 feet more or less to a point, said point being on the North line of Jefferson County and the South line of St. Louis County, thence following said County line Westwardly for a distance of 7,600 feet more or less to the centerline of Missouri State Highway 141, thence southeastwardly along the centerline of said State Highway 141 a distance of 5,400 feet more or less to the centerline of Corisande Hills Road, being also the point of beginning and containing 1,500 Acres more or less. (See Plate 1.)

