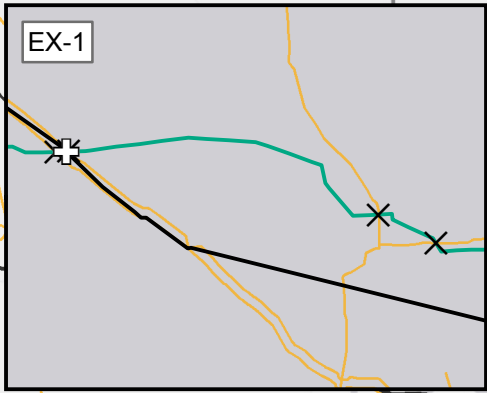


GRAIN BELT EXPRESS
CLEAN LINE

Existing Transmission / Pipeline Crossing Map
Central United States

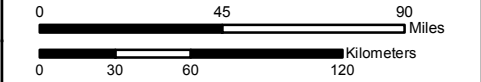


Square Butte
In Service: 1977

CU Transmission Line
In Service: 1978

EX-1

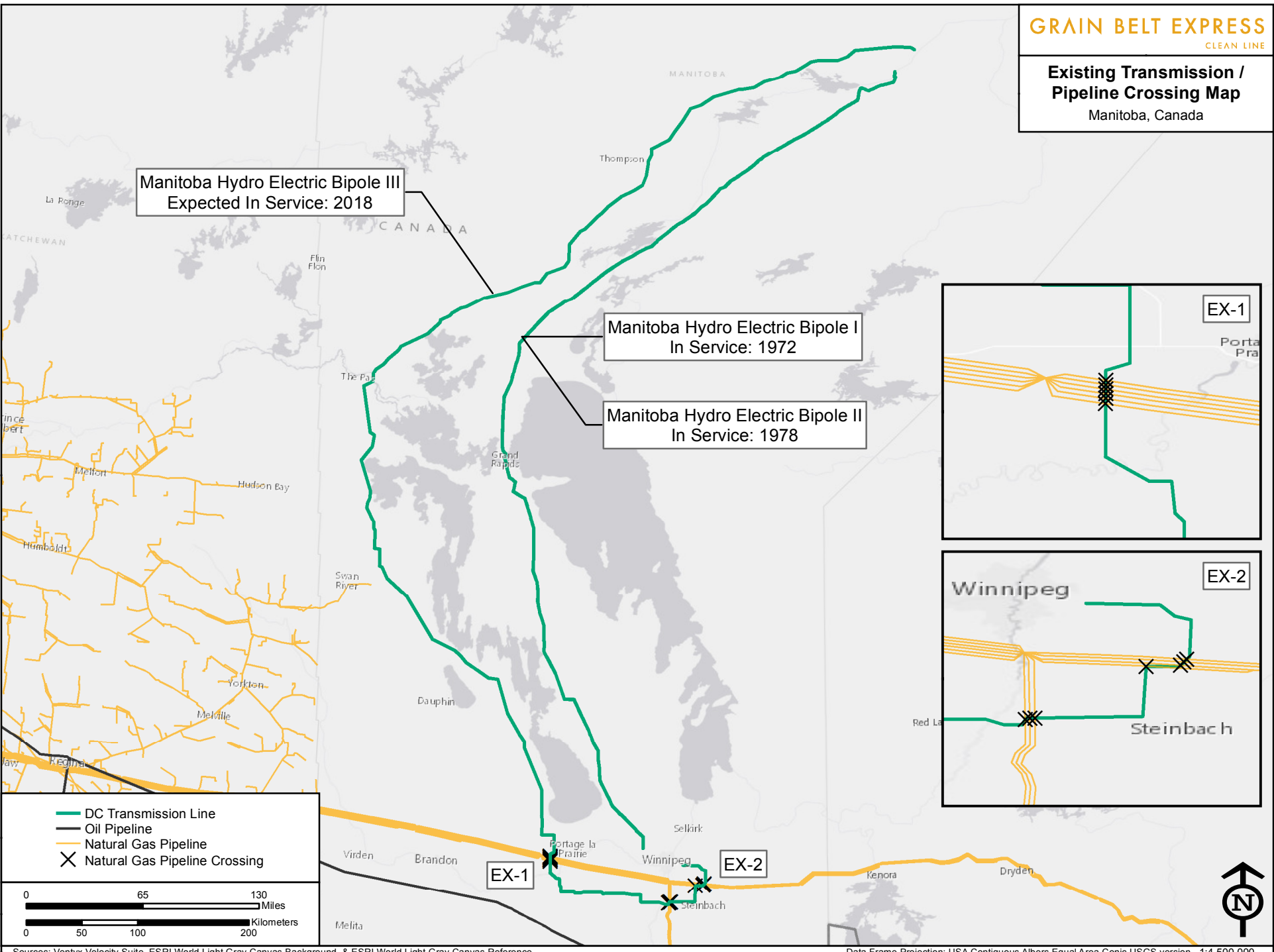
- DC Transmission Line
- Natural Gas Pipeline
- X Natural Gas Pipeline Crossing
- Oil Pipeline
- + Oil Pipeline Crossing



Sources: Ventyx Velocity Suite, ESRI World Light Gray Canvas Background, & ESRI World Light Gray Canvas Reference

Data Frame Projection: USA Contiguous Albers Equal Area Conic USGS version 1:3,000,000

Existing Transmission / Pipeline Crossing Map
Manitoba, Canada



Sources: Ventyx Velocity Suite, ESRI World Light Gray Canvas Background, & ESRI World Light Gray Canvas Reference

Data Frame Projection: USA Contiguous Albers Equal Area Conic USGS version 1:4,500,000