

**BEFORE THE PUBLIC SERVICE COMMISSION
OF THE STATE OF MISSOURI**

FILED
JUN 16 1999
Missouri Public
Service Commission

In the Matter of the Application of Union)
Electric Company d/b/a AmerenUE and Ozark)
Border Electric Cooperative for Approval)
of a Written Territorial Agreement)
Designating the Boundaries of Each Electric)
Service Supplier within portions of Bollinger,)
Butler, Carter, Dunklin, Iron, Madison, New)
Madrid, Reynolds, Ripley, Stoddard and Wayne)
Counties; Authorizing the Sale, Transfer, and)
Assignment of Certain Electric Distribution)
Facilities, Easements and Other Rights)
Generally Constituting the Applicant's)
Electric Utility Business Associated with)
Its Customers Transferred Pursuant to the)
Territorial Agreement.)

Case No. E0-99-599

JOINT APPLICATION

COMES NOW, Union Electric Company d/b/a AmerenUE ("AmerenUE") and Ozark Border Electric Cooperative ("Cooperative"), hereinafter referred to collectively as "Applicants," and for their Joint Application to the Missouri Public Service Commission ("Commission"), pursuant to Sections 394.312 (1994), for an order (1) approving Applicants' Territorial Agreement (the "Territorial Agreement"); (2) authorizing the sale, transfer, and assignment of certain Electric Distribution Facilities, Easements, and other rights generally constituting AmerenUE's electric utility business associated with its customers transferred pursuant to the Territorial Agreement; (3) authorizing AmerenUE to extinguish all Commission Certificates of Convenience and Necessity under which AmerenUE operates its retail electric business in Butler County and portions of Dunklin, New Madrid, and Stoddard Counties; (4) authorizing AmerenUE to terminate its retail electric service to the public in Butler County and portions of Dunklin, New Madrid, and Stoddard

Counties as a public utility subject to the jurisdiction of the Commission, and, in connection therewith, relieving AmerenUE of all public utility obligations with respect to its retail electric utility business in Butler County and portions of Dunklin, New Madrid, and Stoddard Counties, pursuant to said Certificates of Convenience and Necessity; and (5) terminating all other duties, obligations, and conditions which have resulted from or have been imposed by law or because of the Commission's jurisdiction over AmerenUE as an electric utility with respect to AmerenUE's retail electric business in Butler County and portions of Dunklin, New Madrid, and Stoddard Counties, respectfully state as follows:

1. **The Applicants** - AmerenUE is a corporation, organized and existing under the laws of the state of Missouri, and has its principal office at One Ameren Plaza, 1901 Chouteau Avenue, St. Louis, Missouri 63103. It is an electrical corporation, subject to the jurisdiction of the Commission, engaged in the sale and distribution of electricity in portions of Missouri, including Bollinger, Dunklin, Iron, Madison, New Madrid, Reynolds, Stoddard, and Wayne Counties.

Cooperative is a corporation, organized and existing under the laws of the state of Missouri, and has its principal office at Highway 67 South, P.O. Box 400, Poplar Bluff, Missouri 63902. It is a Chapter 394 rural electric cooperative corporation engaged in the distribution of electric energy and service to its members within Bollinger, Butler, Carter, Dunklin, New Madrid, Reynolds, Ripley, Stoddard, and Wayne Counties.

2. **Correspondence and Communication** - Correspondence, communications, orders and decisions in regard to this Application should be directed to:

For AmerenUE
Mr. William B. Bobnar, Esq.
Ameren Services Company
One Ameren Plaza
P.O. Box 66149 (MC 1310)
St. Louis, MO 63166-6149

For Cooperative
Mr. Mark Kennedy
Attorney at Law
P. O. Box 696
Poplar Bluff, MO 63901

(314) 554-3148
(314) 554-4014 (fax)

Stanley Estes
Ozark Border Electric Cooperative
Highway 67, South
P.O. Box 400
Poplar Bluff, MO 63902

Mr. Doug Groesbeck
District Manager
Union Electric Company
45 South Minnesota
Cape Girardeau, MO 63703

Mr. Victor S. Scott
Mr. Patrick A. Baumhoer
Andereck, Evans, Milne, Peace &
Baumhoer, L.L.C.
305 E. McCarty Street
P.O. Box 1438
Jefferson City, MO 65102
(573) 634-3422
(573) 634-7822 (fax)

3. **The Territorial Agreement** - Subject to the terms and conditions of the Territorial Agreement, Applicants have specifically designated the boundaries of the exclusive electric service area of each electric service supplier for service of new structures in Bollinger, Butler, Carter, Dunklin, Iron, Madison, New Madrid, Reynolds, Ripley, Stoddard and Wayne Counties, which are more particularly described in the Territorial Agreement. Applicants have attached a copy of the Territorial Agreement to this Application as Exhibit A, which is incorporated by reference into this Application and made a part hereof for all purposes.

Metes and bounds descriptions of the exclusive service areas of Applicants and figures depicting those service areas are part of Exhibit A, are incorporated by reference into this Application and made a part hereof for all purposes.

The Territorial Agreement establishes exclusive service territories for the Applicants and will require transfers of certain facilities and customers between the two Applicants, a description of which, including any franchises, permits or operating rights, is contained in Exhibit A.

The case-by-case addendum term in the Territorial Agreement is identical to the

language approved in Case No. EO-95-400.

4. **Resolutions of AmerenUE and the Cooperative's Board of Directors** - A certified copy of the Resolution of the Board of Directors of AmerenUE authorizing the consummation of the transaction contemplated by this Joint Application is attached hereto as Exhibit B, is incorporated herein by reference and made a part hereof for all purposes.

A certified copy of the Resolution of the Board of Directors of Cooperative authorizing the consummation of the transaction contemplated by this Joint Application is attached hereto as Exhibit C, is incorporated herein by reference and made a part hereof for all purposes.

5. **Articles of Incorporation** - Certified copies of AmerenUE's Restated Articles of Incorporation and Certificate of Incorporation from the Secretary of State are already on file with the Commission (see Case No. EO-96-431). A certified copy of AmerenUE's registration of the fictitious name, AmerenUE, with the Secretary of State is also on file with the Commission (see Commission Case No. EO-99-267). Certified copies of Cooperative's Articles of Incorporation and Certificate of Incorporation from the Secretary of State are already on file with the Commission (see Case No. EO-99-475). Said documents are incorporated herein by reference and made a part hereof for all purposes.

6. **Authority to Serve in Proposed Areas** - The Cooperative has statutory authority in the areas it proposes to serve. AmerenUE also has a Certificate of Public Convenience and Necessity for the new areas it proposes to serve. Because AmerenUE will not be obtaining any new facilities or customers in areas where it does not have a Certificate of Public Convenience and Necessity, no additional Certificates of Public Convenience and Necessity will be required. When the Territorial Agreement is implemented, AmerenUE will no longer serve in Butler County and in those land sections in Dunklin, New Madrid, and Stoddard Counties shown in Exhibit D, Section I.

Therefore, AmerenUE requests that the Commission issue an order authorizing AmerenUE to extinguish all Certificates of Convenience and Necessity under which AmerenUE operates its retail electric business in Butler County and those land sections in Dunklin, New Madrid, and Stoddard Counties shown in Exhibit D, Section I; authorizing AmerenUE to terminate its retail electric service to the public in Butler County and said land sections of Dunklin, New Madrid, and Stoddard Counties as a public utility subject to the jurisdiction of the Commission, and, in connection therewith, relieving AmerenUE of all public utility obligations with respect to its retail electric utility business in Butler County and said land sections of Dunklin, New Madrid, and Stoddard Counties, pursuant to said Certificates of Convenience and Necessity; and terminating all other duties, obligations, and conditions which have resulted from or have been imposed by law or because of the Commission's jurisdiction over AmerenUE as an electric utility with respect to AmerenUE's retail electric business in Butler County and said land sections in Dunklin, New Madrid, and Stoddard Counties.

7. **Customer Names and Addresses** - The names and addresses of all customers affected by the Territorial Agreement have been provided in Exhibits E and F.

8. **Illustrative Tariffs** – Tariffs, pursuant to 4 CSR 240-2.060(10)(G), are attached hereto as Exhibit G, which is made a part hereof for all purposes. The format of the illustrative tariffs is identical to that format approved by the Commission in Case No. EO-99-267. The illustrative tariffs include a note that limits AmerenUE's right to serve customers, pursuant to the terms of the Territorial Agreement. The land sections that will be retained by AmerenUE, but are subject to the limitations of the Territorial Agreement, are also shown in Exhibit D, Section II.

9. **Other Electric Suppliers** - The following is a list of other Rural Electric Cooperatives and electric suppliers in the area which serve in the territory covered by the Territorial

Agreement:

Pemiscot-Dunklin Electric Cooperative
Scott-New Madrid-Mississippi Electric Cooperative
Howell-Oregon Electric Cooperative
Black River Electric Cooperative
Intercounty Electric Cooperative

In addition, Poplar Bluff, Malden, Kennett, Sikeston, Jackson, Campbell, and New Madrid operate municipal electric supply systems within the area covered by the Territorial Agreement.

10. **Impact of Sale on AmerenUE** - The sale price for the facilities, which are transferred from AmerenUE to Cooperative in accordance with the terms of the Territorial Agreement is two hundred fifty thousand dollars (\$250,000.00). AmerenUE has analyzed this transaction using its EVA EVALUATE program, version 1999. The output from the EVA EVALUATE program, along with a description of key inputs, is attached as Exhibit H, is incorporated by reference and made a part hereof for all purposes. The results of EVA EVALUATE show a positive benefit to AmerenUE during the first five (5) years after the transfer of the facilities and customers, which is AmerenUE's internal acceptance criteria for entering into a transaction of this type.

11. **Rate Comparison** – The transfer of electric service to the Cooperative from AmerenUE, pursuant to the Contract, will result in reduced rates for the transferred customers. A rate comparison for three (3) customer usage patterns – 500 KWHR, 750 KWHR to 1000 KWHR, is attached as Exhibit I, is incorporated by reference and made a part hereof for all purposes. The rate comparison shows that for all analyzed usage patterns a Customer's annual cost of service from Cooperative will be less than from AmerenUE. While Cooperative may modify the rates, rules and regulations for the electric business in such manner as is provided in its bylaws, it anticipates that its

electric rates will remain as is for the near future.

12. **Other Findings and Orders Required by the Commission** - In addition to approving the Territorial Agreement and extinguishing certain Certificates of Public Convenience and Necessity for AmerenUE, AmerenUE and Cooperative will require the Commission to issue either findings or orders on the following matters:

A. AmerenUE will still have occasion to construct, operate and maintain facilities in the electric service territory of Cooperative as described in the Territorial Agreement. AmerenUE will also continue to have service responsibilities beyond the boundaries of the Territorial Agreement unaffected by its terms. In general, AmerenUE will need the authority to construct, operate and maintain facilities throughout the electric service area of Cooperative. In particular, AmerenUE requires a finding of the Commission that the Territorial Agreement will not impair the AmerenUE's existing Certificates of Public Convenience and Necessity, except as specifically limited by the Territorial Agreement.

B. Applicants will also require an order of the Commission granting them the authority to switch suppliers of electric service for those customers to be exchanged, pursuant to the Territorial Agreement.

C. The exchange of customers will require each Applicant to final bill its customers prior to being transferred to the other Applicant. As a new customer of the other Applicant, the transferred customer will have no incentive to pay the final bill. Therefore, the Applicants request the Commission waive the application of 4 CSR 240-13.010 et al. (*The Billing Practices Rule*) and authorize the Applicants to disconnect the service of any customer who fails to pay the final bill of the other Applicant.

D. AmerenUE will also require an order of the Commission granting it the authority to

transfer certain property in accordance with the terms of this Territorial Agreement to Cooperative.

11. **Agreement Is in the Public Interest** -The Territorial Agreement is in the public interest because it establishes exclusive service territories for new structures for the two electric suppliers. There is some duplication of electric service facilities between the electric suppliers at this time. The establishment of exclusive service territories will prevent future duplication of electric service facilities, guarding economic efficiencies and benefiting the public safety and aesthetics of the community. The exchange of facilities and customers will aid both Applicants in the consolidation of facilities, bringing efficiencies and savings to AmerenUE's customers and Cooperative's members.

This Territorial Agreement will also allow electric service customers to know with certainty the supplier of their electric service.

12. **Meetings and Notice** - Prior to approval of the Territorial Agreement by the Board of Directors of Cooperative, AmerenUE and Cooperative mailed notices to the customers and members, informing them of the proposed Territorial Agreement and their proposed transfer to a new supplier. In addition, AmerenUE and Cooperative held public meetings in Fisk on March 3, 1999, and Dexter on March 5, 1999. Copies of customer notices and letters informing the Commission Staff and Office of Public Counsel of the informational meetings are attached hereto as Exhibit J. A member of the Staff of the Office of Public Counsel was also in attendance at the public meetings.

13. **Tax Impact Statement** - A statement filed, pursuant to Section 393.190 RSMo., showing the impact of the sale on the tax revenues of the political subdivisions in which any of AmerenUE's structures, facilities, or equipment is located, is marked as Exhibit K hereto.

14. **Fees** - The Commission's fee required by 4 CSR 240-21.010 is submitted herewith.

WHEREFORE, Applicants respectfully request that the Public Service Commission of Missouri issue its Order:

- A. finding the designated electric service areas to be not detrimental to the public interest and approving the Territorial Agreement;
- B. authorizing Applicants to perform in accordance with the terms and conditions of the Territorial Agreement, Exhibit A to the Joint Application;
- C. finding that the Territorial Agreement shall not impair AmerenUE's Certificates of Convenience and Necessity, except as specifically limited by the Territorial Agreement;
- D. waiving the Commission's Billing Practices Rule and allowing the Applicants to disconnect electric service to a customer who fails to pay the final bill of the other Applicant;
- E. granting Applicants the authority to change electric service providers for certain customers, pursuant to the terms of the Territorial Agreement;
- F. granting Applicants the authority to transfer certain property, pursuant to the terms of the Territorial Agreement;
- G. issuing an order authorizing AmerenUE to extinguish all Certificates of Convenience and Necessity under which AmerenUE operates its retail electric business in Butler County and land sections in Dunklin, New Madrid, and Stoddard Counties shown in Exhibit D, Section I;
- H. authorizing AmerenUE to terminate its retail electric service to the public in Butler County and said land sections of Dunklin, New Madrid, and Stoddard Counties as a public utility subject to the jurisdiction of the Commission, and, in connection therewith, relieving AmerenUE of all public utility obligations with respect to its retail electric utility business in Butler County and said land sections of Dunklin, New Madrid, and Stoddard Counties, pursuant to said Certificates of Convenience and Necessity; and

I. terminating all other duties, obligations, and conditions which have resulted from or have been imposed by law or because of the Commission's jurisdiction over AmerenUE as an electric utility with respect to AmerenUE's retail electric business in Butler County and said land sections in Dunklin, New Madrid, and Stoddard Counties.

**UNION ELECTRIC COMPANY
d/b/a AmerenUE**

By William B. Bobnar
William B. Bobnar
MBEN 38966
One Ameren Plaza
P.O. Box 66149 (MC 1310)
St. Louis, MO 63166-6149
(314) 554-3148
(314) 554-4014 (fax)

ATTORNEY FOR UNION
ELECTRIC COMPANY
d/b/a AmerenUE

**OZARK BORDER ELECTRIC
COOPERATIVE**

KENNEDY and KENNEDY

By Mark Kennedy
Mark Kennedy MBEN 28183
P. O. Box 696
Poplar Bluff, MO 63901
(573) 686-2459

ANDERECK, EVANS, MILNE, PEACE
& BAUMHOER

By Victor J. Scott
Victor J. Scott MBEN 42963


By Patrick A. Baumhoer
Patrick A. Baumhoer MBEN 26251 by VSS
305 E. McCarty Street
P.O. Box 1438
Jefferson City, MO 65102
(573) 634-3422
(573) 634-7822

ATTORNEYS FOR OZARK BORDER
ELECTRIC COOPERATIVE

VERIFICATION


STATE OF MISSOURI)
) SS
CITY OF ST. LOUIS)

On this 20th day of May, 1999, I, William J. Carr, a Vice President of Union Electric Company d/b/a AmerenUE, being first duly sworn upon my oath, state that I have read the foregoing *Joint Application* of Union Electric Company and Ozark Border Electric Cooperative, that the facts stated therein are true and correct to the best of my knowledge, information and belief and that the above attorney is authorized to file such document on behalf of Union Electric Company d/b/a AmerenUE.




William J. Carr

IN WITNESS WHEREOF, I have hereunto set my hand and affixed my official seal on the date first written above.




Notary Public

 **DEBBY ANZALONE**
Notary Public - Notary Seal
STATE OF MISSOURI
St. Louis County
My Commission Expires: April 18, 2002

VERIFICATION

STATE OF MISSOURI)
) SS
BUTLER COUNTY)

On this 4th day of June, 1999, I, Stanley Estes, General Manager of Ozark Border Electric Cooperative, being first duly sworn upon my oath, state that I have read the foregoing ***Joint Application*** of Union Electric Company and Ozark Border Electric Cooperative, that the facts stated therein are true and correct to the best of my knowledge, information and belief, and that the above attorney is authorized to file such document on behalf of Ozark Border Electric Cooperative.


Stanley Estes

IN WITNESS WHEREOF, I have hereunto set my hand and affixed my official seal on the date first written above.

ORNA MICKELIS
Notary Public - Notary Seal
STATE OF MISSOURI
Callaway County
My Commission Expires: Apr. 16, 2003



Notary Public

EXHIBIT A

Territorial Agreement between Union Electric Company and Ozark Border Electric Cooperative

TERRITORIAL AND EXCHANGE AGREEMENT

Between

**UNION ELECTRIC COMPANY
d/b/a AMERENUE**

and

OZARK BORDER ELECTRIC COOPERATIVE

TERRITORIAL AND EXCHANGE AGREEMENT

This Agreement is made and entered into as of the 11th day of June, 1999, by and between UNION ELECTRIC COMPANY d/b/a/ AmerenUE (hereinafter "Company") and OZARK BORDER ELECTRIC COOPERATIVE, Inc. (hereinafter "Cooperative").

RECITALS

- A. Company is authorized by law to provide electric service within the State of Missouri, including all or portions of Bollinger, Butler, Dunkin, Iron, Madison, New Madrid, Reynolds, and Stoddard Counties;
- B. Cooperative is authorized by law to provide electric service within the State of Missouri, including all or portions of Bollinger, Butler, Carter, Dunklin, New Madrid, Reynolds, Ripley, Stoddard and Wayne Counties;
- C. The Missouri Legislature, by RSMo. Section 394.312 (1994), has authorized electrical corporations and rural electric cooperatives to enter into written territorial agreements;
- D. Company and Cooperative desire to promote the orderly development of the retail electric service within portions of the above-referenced counties in Missouri, and to minimize disputes which may result in higher costs in serving the public; and
- E. Company and Cooperative desire to reduce the wasteful duplication of Customer Service Equipment and offer improved levels of service to their Customers.

AGREEMENT

For good and valuable consideration, the receipt and adequacy of which are hereby acknowledged, the Parties agree as follows:

ARTICLE 1. DEFINITIONS

In addition to terms defined elsewhere herein, when used herein, the following terms shall have the definitions set forth below. Words importing persons include corporations or other entities, as applicable, and words importing on the singular include the plural and vice versa when the

context requires.

- 1.1 **Agreement** shall mean this document including any appendices or exhibits hereto.
- 1.2 **Customer** shall mean any person, partnership, corporation, limited liability company, political subdivision, or any agency, board, department or bureau of the state or federal government, or any other legal entity that has requested or is receiving electric service. Any Customer who has requested or is receiving electric service at one structure shall be a new and different Customer at each structure at which electric service has been requested.
- 1.3 **Customer Service Equipment** shall mean all lines or conductors with nominal voltage of 15,000 volts or less, phase to phase; all transformers, regulators, capacitors, poles, meters, equipment and installations connected thereto necessary for the distribution of electricity through said lines or necessary for the support of said lines; and all rights, privileges, easements, appurtenances and immunities in land on which such lines, conductors, poles, equipment and installations are located; provided, however, "Customer Service Equipment" shall not include poles and any structures supporting lines and conductors with nominal voltage of more than 15,000 volts, regardless of whether such poles or structures also support lines and conductors with nominal voltage of 15,000 volts or less.
- 1.4 **Effective Date** of this Agreement shall be the effective date of the order issued by the Missouri Public Service Commission, pursuant to RSMo. Section 394.312, approving this Agreement.
- 1.5 **Electric Power Provider** shall mean any other electric corporation and/or rural electric cooperative.
- 1.6 **Existing Structure** shall mean any structure that receives electric energy from either party prior to or on the effective date of this Agreement. "Existing Structure" shall also mean (i) any replacement of an existing structure, provided said structure is totally removed and replaced by a structure used for the same purpose, and (ii) any maintenance, repair, remodeling, or partial replacement of an existing structure.
- 1.7 **New Outbuilding** shall mean a garage, barn, gazebo, silo, grain bin, or similar non-residential structure that is not attached to an existing structure and is constructed after

the Effective Date of this Agreement.

- 1.8 **New Structure** shall mean (i) any structure that did not receive electric energy from either party prior to or on the effective date of this Agreement, and (ii) the replacement of an existing structure with a structure that does not satisfy the definition of existing structure set forth herein.
- 1.9 **Period of Implementation** shall mean that time period that begins on the Effective Date of this Agreement and ends on the date when all transfers required under this Agreement have been completed. The "Period of Implementation" shall include the beginning and ending dates.
- 1.10 **Structure** shall mean an agricultural, residential, commercial, industrial or other building or a mechanical installation, machinery or apparatus, but shall not include customer-owned meter wiring. A Structure shall include an original structure and any contiguous addition to or expansion thereto. Structure shall not include a metering device or customer-owned meter wiring.
- 1.11 **Transferee** shall mean the party receiving any and all interests in the Customer Service Equipment and any and all rights to serve Customers. Any reference herein to Transferee shall apply to both parties in their capacity accepting such transfer.
- 1.12 **Transferor** shall mean the party granting, conveying, or assigning any and all interests in the Customer Service Equipment and any and all rights to serve Customers. Any reference herein to Transferor shall apply to both parties in their capacity in effecting such transfer.
- 1.13 **Laws and Regulations** shall mean all applicable statutes, regulations, codes, laws, licenses, decisions, interpretations, policy statements, regulatory guides, rules, criteria, all license requirements enforced or issued by any government, federal, state, or local, or any governmental agency, authority, or body, and industry-recognized guidelines and professional standards.

ARTICLE 2. EXCLUSIVE RIGHT TO SERVE

- 2.1 After the Effective Date, each party shall have the exclusive right to furnish electric service to all New Structures located within its respective exclusive service area

described in Articles 3 and 4 of this Agreement, regardless of the size of the load or the characteristics of the Customer's requirements. Except as provided expressly herein, neither party may furnish, make available, render, or extend electric service to New Structures or for use within the exclusive service area of the other party, either directly, indirectly or through a subsidiary corporation or other entity controlled by the party.

- 2.2 Pursuant to this Agreement, both parties will transfer on the Closing Date the Customer Service Facilities identified in Exhibits 3 and 4. Said Customer Service Facilities are used by the parties to distribute electric energy to certain Existing Structures (hereinafter the "Associated Existing Structures"). After the Closing, each Party shall have the exclusive right to furnish electric service to all Associated Existing Structures located within its respective exclusive service area as described in Articles 3 and 4 of this Agreement, regardless of the size of the load or the characteristics of the Customer's requirements. Except as provided in the foregoing, both Parties retain the right to furnish electric service to all other Existing Structures that they are serving on the Effective Date of this Agreement, regardless of their location.
- 2.3 For new electric service requests during the Period of Implementation, the parties will meet and determine the party and means to serve the new customer. Unless otherwise agreed to by the parties, the new Customer shall be served from such customer equipment that will be more efficient to serve the Customer. In the event that one party extends its facilities to the new Customer who, pursuant to this Agreement, shall be transferred to the other party, the extending party shall be entitled to reimbursement of its actual cost for extending said facilities. In the event that the Commission fails to approve this Agreement, this paragraph shall become void and the extending party shall be entitled to continue to serve the Customer.

ARTICLE 3.

EXCLUSIVE SERVICE AREA OF COOPERATIVE

An overview of the exclusive service territory of Cooperative is shown on Figure 1.

The exclusive service area of Cooperative under this Agreement shall be all of Butler County

(Figure 3), Carter County (Figure 4), Ripley County (Figure 9), Wayne County (Figure 12), and those portions of Bollinger County (Figure 2), Dunklin County (Figure 5), New Madrid County (Figure 6), Reynolds County, (Figure 8), Stoddard County (Figure 11) and, as is described by metes and bounds in Exhibit 1 and as illustrated by the lines shown on the above-referenced figures. Cooperative may serve within municipalities that are located in Cooperative's exclusive service area, pursuant to this Agreement.

ARTICLE 4.

EXCLUSIVE SERVICE AREA OF COMPANY

The exclusive service area of Company under this Agreement shall be all of Madison County (Figure 7) and Iron County (Figure 10) as is described by metes and bounds in Exhibit 2, and the remaining portions of Bollinger County (Figure 2), Dunklin County (Figure 5), New Madrid County (Figure 6), Reynolds County, (Figure 8), and Stoddard County (Figure 11) and as illustrated by the line shown on the maps marked as Figures 2, 5, 6, 8, and 11. Company may serve within municipalities that are located in Company's exclusive service area, pursuant to this Agreement.

ARTICLE 5.

OTHER ELECTRIC SYSTEMS

5.1 The exclusive service area of Cooperative, as defined in Article 3, includes the city of Poplar Bluff, which operates and maintains municipally-owned electric facilities. Notwithstanding this Agreement, should Poplar Bluff cease to operate and maintain its municipally-owned electric facilities and sell such facilities to either party, either party may serve within the incorporated boundaries of Poplar Bluff, as it exists on the date municipality and such party agree on a sale of Poplar Bluff's facilities to such party ("Sale Date"), pursuant to the following terms and conditions:

In the event that Poplar Bluff sells its facilities to Company, then;

- A. Company shall have the power to serve the Structures being served by such municipal on the Sale Date.

B. Following the purchase of such municipality's facilities by Company and the receipt of all required regulatory approvals, Company and Cooperative shall agree on an amendment to this Agreement ("the Amendment"). If a territorial agreement between Cooperative and the municipality exists prior to the Sale Date, the Amendment shall exclude from the exclusive service area of Cooperative under this Agreement, the exclusive service area of the municipality under the territorial agreement between Cooperative and the municipality. If no such territorial agreement exists on the Sale Date, the Amendment shall exclude from the exclusive service area of the Cooperative under this Agreement, certain territory lying within the municipality's incorporated boundaries. The boundaries of the area to be excluded from the exclusive service area, under this Agreement, of the Cooperative, shall be that portion of the municipal's incorporated boundary as it exists on the Effective Date of this Agreement, plus such portion of any territory annexed by the municipal after the Effective Date of this Agreement, which territory is closer to the facilities acquired by Company from the municipal than to facilities of Cooperative, as both such facilities exist on the Sale Date. In the event the parties cannot agree on the boundaries defined above within twelve (12) months after the Sale Date, the parties shall submit the issue of the appropriate boundaries to determination by the Missouri Public Service Commission, as provided in RSMo. Section 394.312.2.

5.2 Notwithstanding the foregoing Article 5.1, Cooperative shall be entitled to serve all of the Structures it was serving prior to the purchase of the municipal system by Company, regardless of whether the Structures are located in territory deemed to be served by Company or Cooperative.

5.3 The exclusive service area of the Company, as defined in Article 4, includes other Electric Power Providers. Notwithstanding this Agreement, should any Electric Power Provider cease to operate and maintain its electric facilities and sell such facilities, merge, or otherwise transfer the service and facilities to Cooperative, or Cooperative's surviving entity, Cooperative and/or its surviving entity shall have the power to serve the structures

which are receiving permanent service, as that term is defined in RSMo. § 394.315, from said Electric Power Provider and/or Cooperative as of the date Cooperative and Electric Power Provider close and consummate the sale and/or merger (hereinafter “Reorganization Date”).

5.4 Following the purchase, merger or other acquisition of any other Electric Power Provider’s facilities by Cooperative and the receipt of all required regulatory approvals, Company and Cooperative shall, within twelve (12) months after the Reorganization Date, submit an amendment to this Agreement (“the Amendment”) to the Missouri Public Service Commission modifying this Agreement as follows:

- A. For all counties covered by this Agreement, the parties shall determine if a territorial agreement between Company and the Electric Power Provider exists prior to the Reorganization Date. If a territorial agreement does exist, then the Amendment shall exclude from the Exclusive Service Area of the Company under this Agreement, the Exclusive Service Area of the other Electric Power Provider as defined in the territorial agreement between the Company and the other Electric Power Provider.
- B. If no territorial agreement exists between Company and the other Electric Power Provider as of the Reorganization Date, Company and Cooperative shall submit an Amendment which removes all sections where the Electric Power Provider had Customer Service Equipment and customers/members from the Exclusive Service Area of Company as defined in this Agreement. Nothing in this section prohibits the parties in the Amendment from establishing new exclusive service areas in the affected service area in lieu of the above procedures.

ARTICLE 6.

LOCATION OF A STRUCTURE

- 6.1 The location of a Structure for purposes of this Agreement shall be the geographical location at which electric energy is used, regardless of the metering point or point of delivery.
- 6.2 The first owner of a New Structure, who requests and receives electric service at said

Structure, which is located on or crossed by any mutual boundary line, as described in Articles 3 and 4 defining the exclusive service areas of the parties, shall be permitted to choose either party for permanent electric service; provided that the Customer's meter is installed within that party's exclusive service area. Thereafter, that party shall exclusively serve that Structure.

- 6.3 Either party, if requested by an existing Customer who is located in the exclusive service area of the other party, may provide its Customer with additional facilities and/or electric service to New Outbuildings, so long as the New Outbuildings are located on the Customer's contiguous tracts of land, and the Purpose of the New Outbuildings, such as, but not limited to, agricultural or industrial, remains the same as the Existing Structure on the premises. This section shall apply to the original Customer's successors who continue to reside at or operate the premises. This section shall not apply to a Customer who receives electric service from both Company and Cooperative on the same tract of land, and requests additional electric service. These Customers shall receive their additional electric service from the designated exclusive service provider, unless the Customer, Company, and Cooperative agree otherwise and follow the procedures set out in Article 8.

ARTICLE 7.

RIGHT TO CONSTRUCT FACILITIES

This Agreement shall in no way affect either party's right to construct such electric distribution and transmission facilities within the designated exclusive service area of the other as that party deems necessary, appropriate or convenient, to provide electric service to its Customers, not inconsistent with the terms of this Agreement, and as otherwise allowed by law.

ARTICLE 8.

CASE-BY-CASE EXCEPTION PROCEDURE

- 8.1 The parties may agree on a case-by-case basis by an Addendum hereto to allow a Structure to receive service from one party though the Structure is located in the exclusive service area of the other party.

- 8.2 Such Addendum shall be filed with the Executive Secretary of the Commission in the same manner as a motion or other pleading, with a copy submitted to the Office of Public Counsel. There will be no filing fee for these addenda.
- 8.3 Each Addendum shall consist of a notarized statement identifying the Structure, the party to serve the Structure, the justification for the Addendum, and indicating that the parties support the Addendum.
- 8.4 Each Addendum shall be accompanied by a notarized statement, signed by the Customer to be served, which acknowledges such Customer's receipt of notice of the contemplated electric service to be provided, and that the Addendum represents an exception to the territorial boundaries approved by the Commission, and shall indicate the Customer's consent to be served by the service provided contemplated by the Addendum.
- 8.5 If the Commission Staff or Office of Public Counsel do not submit a pleading objecting to the Addendum within forty-five (45) days of the filing thereof, the Addendum shall be deemed approved by the aforesaid parties. Each Addendum shall contain a statement in bold uppercase typeface indicating that the Staff or Office of Public Council have forty-five (45) days to oppose the Addendum, or else the Addendum shall be deemed approved by the aforesaid parties.
- 8.6 Each party, pursuant to an executed Addendum, shall have the right to provide temporary service, as defined in Section 393.106 RSMo., until the Commission approves or disapproves the Addendum. No party shall be required to remove any facilities installed pursuant to an agreement, until the effective date of an Order of the Commission or a court regarding the removal of same.

ARTICLE 9.

TERM AND CONDITIONS OF PERFORMANCE

- 9.1 **Effective Date.** The Effective Date of this Agreement shall be the effective date of the Order issued by the Missouri Public Service Commission, pursuant to Section 394.312, RSMo., approving this Agreement

9.2 **Term of Agreement.** The term of this Agreement shall be perpetual.

9.3 **Conditions of Performance.** Performance of the parties is contingent upon all of the following having occurred no later than December 31, 1999, unless such condition is waived, extended or modified by agreement, in writing, signed by an officer of each party hereto:

- A. All required approvals of both Company's and Cooperative's Board of Directors;
- B. Approval of the transaction by the Commission, including, but not limited to, a waiver of provisions of the Utility Billing Practices Rule, 4 CSR 240-13.010 et seq., which would prohibit Company or Cooperative from discontinuing service for a Customer's failure to pay a delinquent account owed to the other party;
- C. Company reaching agreement with M&A Electric Power Cooperative and Associated Electric Cooperative regarding generation and transmission issues affected by this Agreement;
- D. Approval by the Federal Energy Regulatory Commission to the extent of its jurisdiction, if required;
- E. Approval by the Securities and Exchange Commission to the extent of its jurisdiction, if required; and
- F. Approval by the Commission of an Application for a Certificate of Public Convenience and Necessity by Company, to own, operate and maintain the electric transmission and distribution facilities which Company is acquiring pursuant to this Agreement.

ARTICLE 10.

CLOSING AND TRANSFER OF CUSTOMER SERVICE EQUIPMENT AND CUSTOMERS

10.1 **Closing.** The parties shall mutually agree on a closing date ("the Closing Date") in order to close as promptly as possible, but in no event later than two (2) years after the Effective Date of this Agreement. Closing shall be during business hours at such time

and place as the parties mutually agree.

10.2 Duties. At the time of closing, each party shall (i) deliver the documents of title, including a Bill of Sale to the Customer Service Equipment; (ii) deliver the assignment agreements (excepting railroad licenses which will be delivered as soon as practical after closing) and consents thereto, where applicable, for the easements and contractual arrangements; and (iii) deliver the release of Customer Service Equipment, the easements, and contractual arrangements from all liens created by Seller, which are of a definite or ascertainable amount, which may be removed by the payment of money, including, as appropriate, the lien of its indenture of Mortgage and Deed of Trust, dated June 15, 1937, as amended and supplemented ("Company's Mortgage") or all liens held by Rural Utility Services or National Utilities Cooperative Finance Corporation (CFC) ("Cooperative's Mortgages"), and shall have made a good faith effort to release the easements from all such liens. Notwithstanding the foregoing, the parties shall have no obligation to release the following liens and encumbrances: (1) private and public utility and drainage easements; (2) rights-of-way for roads, alleys, streets, and highways; (3) zoning regulations; and (4) building, lines and use or occupancy restrictions, conditions and covenants. In addition to the consideration of this Agreement, Cooperative shall pay Company the sum of \$250,000, to be wire transferred in accordance with the instructions provided by Company to Cooperative.

10.3 Recording Fees. Each party shall bear the costs for recording fees for the instruments that it desires to record.

10.4 Customer Service Equipment

A. **Company.** Company shall transfer all of its Customer Service Equipment described in Exhibit 3, which is located within Cooperative's exclusive service area, to Cooperative, in accordance with Section 10.4.C. Company's right to serve the associated Existing Structures transfers to Cooperative upon transfer of said Customer Service Equipment.

B. **Cooperative.** Cooperative shall transfer all of its Customer Service Equipment

described in Exhibit 4, which is located within Company's service area, to Company in accordance with Section 10.4.C. Cooperative's right to serve the associated Existing Structures transfers to Company upon transfer of said Customer Service Equipment.

- C. **Method of Transfer.** Customer Service Equipment shall be transferred by identifiable lines or line segments during the Period of Implementation. The exact timing of such transfers shall be in accordance with future agreement of the parties. The Period of Implementation shall be one (1) year starting from the Effective Date. The parties may mutually agree to extend the Period of Implementation, provided, however, that the Period of Implementation shall not exceed two (2) years.
- D. **Time of Transfer.** The transfer of any line shall be deemed to have occurred at the point in time the line is energized by the Transferee's system, or at such time as the parties agree the Transferee is receiving power, pursuant to the Interchange Agreement between Associated Electric Cooperative and Company, entered into on June 28, 1978, as amended, without regard to the execution or delivery of any documentation evidencing the Transfer.
- E. **Title and Risk of Loss.** Upon the transfer of the Customer Service Equipment, the Risk of Loss shall pass from Transferor to Transferee and Transferee shall become responsible and liable for the condition of the Customer Service Equipment and service provided by such Customer Service Equipment. Title to the Customer Service Equipment, easements, and contractual arrangements shall pass upon transfer of the documents of title at the Closing.

- 10.5 **Customers.** In accordance with the procedure set forth in Article 11, each party shall transfer its Customers to the other party, simultaneous with the Facilities serving the Customers. Except as provided in Article 11 herein, Transferee shall thereafter provide electric service to the transferred Customer's Structures, and Transferor shall not provide electric service to those Structures. Transferor shall retain all accounts receivable related to Transferor's electric business at the time of closing and through the time that

Customers are transferred to Transferee's facilities. Transferor shall be entitled to receive all money paid to either Transferor or Transferee on said accounts. As each Customer is transferred from Transferor to Transferee, Transferor shall read the Customer's meter and provide a final bill to him for the service received. Security deposits and accrued interest existing at the time of transfer shall be credited to the Customer on the final bill. If the Transferor does not receive payment of the final bill within sixty (60) days of the date of its remittance, it may identify the other Transferee as its agent to collect the accounts receivable. The Transferee agrees to take all actions as may be necessary to collect the final bill, including, but not limited to, the disconnection of service. Any payments on said accounts received by the Transferee shall be remitted promptly to Transferor.

ARTICLE 11.

IMPLEMENTATION OF THE TRANSFERS

- 11.1 **Interim Operations and Continued Service.** Transferee shall take responsibility for the operation and maintenance of the Customer Service Equipment at the time of transfer as defined in Article 10 above. Until Customers are transferred from Transferor's facilities to Transferee's facilities, Transferor will continue to provide electricity, respond to emergency service calls, read meters, and bill Customers. The parties agree to cooperate during this interim period in order to minimize any adverse impact on Customers.
- 11.2 **Limited Access Granted.** In order to implement this Agreement, each party ("Licensor") hereby grants the other party ("Licensee") a license to access and use the Customer Service Facilities being transferred under this Agreement and their respective Easements ("the Licensed Property"), and to perform those tasks necessary to implement this Agreement as set forth in Exhibit 5. This license shall be in effect during the Period of Implementation.

ARTICLE 12.

RECORDS

Each party shall give to the other party, its accountants, counsel and other representatives, during

normal business hours from the date hereof to the appropriate Closing Dates, access to its books, records, contracts and commitments related to this transaction and shall furnish the other party with such information concerning its affairs as the other party may reasonably request with respect to the various transactions contemplated hereby. In the event that, after closing, any controversy or claim by or against either party arises out of this transaction or the subject matter hereof, either party shall make available to the other, copies of such relevant records as may reasonably be requested pertaining thereto.

ARTICLE 13.

ACCESS FOR SURVEYS AND INSPECTIONS

- 13.1 **Surveys and Inspections.** Each party, by the limited licenses granted in Article 11, permits the other party or the other party's representatives to enter upon the Easements for the purposes of making surveys and environmental and other inspections. Each party shall provide the other party with true copies of all documents pertaining to this transaction, reasonably requested by the other party.
- 13.2 **Environmental Inspections.** Each party may, at its expense, make or cause to be made, an environmental study of the Customer Service Facilities and/or Easements. That party shall be excused from performance of this Agreement if its environmental study reveals significant potential liability arising from environmental causes in connection with the Facilities and/or Easements; provided, however, that in order to exercise this option to be excused, said party must so notify in writing the other party not later than two (2) months from the date of this Agreement. Both parties shall cooperate fully in any environmental study, and both parties shall answer questions and give such permission for entry and for sampling as may be reasonably required therefor.

ARTICLE 14.

WARRANTIES AND DISCLAIMERS OF WARRANTIES OF TRANSFEROR

- 14.1 **Transferor** represents and warrants to Transferee that all Customer Service Equipment, exchanged and transferred, pursuant to this Agreement, is transferred by Transferor and accepted by Transferee **AS IS** and where they stand at the Transferee's risk. **ANY DESCRIPTION OF THE CUSTOMER SERVICE EQUIPMENT CONTAINED IN**

THIS AGREEMENT IS FOR THE SOLE PURPOSE OF IDENTIFYING THE CUSTOMER SERVICE EQUIPMENT, IS NOT A PART OF THE BASIS OF THE BARGAIN, DOES NOT CONSTITUTE A WARRANTY THAT THE CUSTOMER SERVICE EQUIPMENT SHALL CONFORM TO THAT DESCRIPTION. NO AFFIRMATION OF FACT OR PROMISE MADE BY TRANSFEROR, NOT CONTAINED IN THIS AGREEMENT, SHALL CONSTITUTE A WARRANTY THAT THE CUSTOMER SERVICE EQUIPMENT WILL CONFORM TO THE AFFIRMATION OR PROMISE.

- 14.2 DISCLAIMER. EXCEPT AS STATED IN THE FOREGOING PROVISION, TRANSFEROR MAKES NO WARRANTIES OF ANY KIND AND DISCLAIMS ALL WARRANTIES, WHETHER STATUTORY, WRITTEN, ORAL, EXPRESSED, OR IMPLIED (INCLUDING ANY WARRANTIES OF FITNESS FOR A PARTICULAR PURPOSE AND MERCHANTABILITY AND WARRANTIES ARISING FROM COURSE OF DEALING OR USAGE OF TRADE) WITH RESPECT TO THE PROPERTY TRANSFERRED TO TRANSFEREE UNDER THIS AGREEMENT.**

**ARTICLE 15.
NO ASSUMPTION OF LIABILITIES**

Both parties acknowledge that the other party is acquiring the Customer Service Equipment, Easements and Contractual Arrangements without any assumption of the transferring party's liabilities, except as expressly assumed in writing prior to the Closing Date, by the party acquiring the Customer Service Equipment, Easements and Contractual Arrangements, after full disclosure of the nature of liability by the transferring party. Both parties covenant that they shall fully and timely satisfy their liabilities, not assumed by the other party hereunder, but relevant to the transactions contemplated hereunder, or the subject matter hereof, including, without limitation, all and any liabilities which shall have accrued prior to the Closing Date.

**ARTICLE 16.
CONSEQUENTIAL DAMAGES**

Except as expressly provided for in this Agreement, whether under contract, tort (including

negligence, gross negligence, and strict liability), warranty, or otherwise, shall either party to this Agreement be liable to the other for any incidental, special, or consequential damages or indirect losses of any nature arising out of, connected with, or resulting from the performance of, or failure to perform under, this Agreement, including, without limitation, lost future profits, loss of use of facilities, or costs of capital.

ARTICLE 17.
INDEMNIFICATION AND RELEASE

- 17.1 **Indemnification.** After each Transfer, the Transferee shall indemnify, defend and hold harmless its Transferor, the directors, officers, employees, attorneys, and agents of said Transferor, from and against any loss, harm, claim or cost, including reasonable attorneys' fees, incurred by the Transferee arising out of the possession or operation of the Customer Service Equipment transferred pursuant to this Agreement, including, but not limited to, any death or personal injury to employees of the Transferee, damage to the property of any employee of Transferee, and death or personal injury or property damage of persons not parties to this Agreement. The foregoing release and indemnity shall apply, irrespective of whether said loss, damage, personal injury, or death **WAS CAUSED BY THE LICENSED PROPERTY OR ALLEGED TO HAVE BEEN CAUSED BY THE NEGLIGENCE OF THE TRANSFEROR.** For purposes of the foregoing indemnification, neither party hereto shall be deemed the agent of the other party.
- 17.2 **Interim Period.** The parties intend, that during the term of the license provided for in Section 11.2, each Licensee shall assume the risks of loss and of liability respecting the Licensed Property due to Licensee's access and use. Accordingly:
- A. Each Licensee hereby releases its Licensor, the directors, officers, employees, attorneys, and agents of said Licensor, from any loss of or damage to any of the Licensed Property caused by Licensee's access and use during the term of said license; and
 - B. Each Licensee shall indemnify and hold harmless its Licensor, the directors, offices, employees, attorneys, and agents of said Licensor (collectively

“Indemnitee”) from and against all liabilities, costs and expenses, including, without limitation, reasonable attorneys' fees incurred by the Indemnitee, by reason of any injury to or death of any employee of Licensee or third party; or damage to the property of any employee of Licensee or third party arising out of, or involving Licensee's access or use of the Licensed Property, and occurring during the term of said license. The foregoing release and indemnity shall apply, irrespective of whether said loss, damage, personal injury, or death **WAS CAUSED BY THE LICENSED PROPERTY OR ALLEGED TO HAVE BEEN CAUSED BY THE NEGLIGENCE OF THE LICENSOR.** For purposes of the foregoing indemnification, neither party hereto shall be deemed the agent of the other party.

ARTICLE 18.

FORCE MAJEURE

- 18.1 **Force Majeure.** Neither party shall be liable under this Agreement for damages occasioned by delay in performance or failure to perform its obligations under this Agreement, if the delay or failure results from causes beyond its reasonable control and without the fault or negligence of the party so failing to perform, or its contractors or agents.
- 18.2 **Notice.** The party whose performance is affected shall immediately notify the other party, indicating the cause and expected duration of such failure, and the delay which it will cause, and shall continue to keep the other party notified of the situation.
- 18.3 **Obligations of Affected Party.** The party whose performance is affected by an event of force majeure shall use all reasonable efforts to avoid or minimize the consequences of delay or failure, shall continue with its obligations after the cause of the delay or failure ceases to exist, but shall not be required to settle a strike, work stoppage, or other labor disputes.

ARTICLE 19.
TAXES

- 19.1 **Taxes Upon Transfer.** This transaction is exempt by law from any sale or transfer taxes, and, thus, the parties do not anticipate that there will be any taxes on the sale or transfer of the Customer Service Equipment or real property transferred hereunder. If any such taxes are assessed, the parties may choose, either to contest such assessments, in which case costs shall be divided equally between the parties, or to pay the tax, in which case the parties shall agree to contribution percentages.
- 19.2 **Property Taxes.** Each party shall be responsible for paying for the Property taxes associated with the Customer Service Equipment and real property for the calendar year of the closing, regardless of the Closing Date.
- 19.3 **Other Taxes.** Transferor shall be responsible for all license, gross receipts, and franchise taxes owed to the appropriate governmental agency, on service to individual Customers, until those Customers are transferred to Transferee's facilities. Transferor shall be solely responsible for any interest and/or penalties to the extent of any failure of Transferor to pay when due, any license, gross receipts, and franchise taxes that Transferor is responsible for paying, as provided above.

ARTICLE 20.
TERMINATION

- 20.1 **Termination Events.** This Agreement, and the transactions contemplated by this Agreement, may be terminated by either Company or Cooperative if (i) the requirements of Section 13.2 of this Agreement are met, or (ii) the requirements of Section 22.2 of this Agreement are met.
- 20.2 **Effect of Termination.** If the transactions contemplated by this Agreement are terminated as provided herein, each party shall pay the costs and expenses incurred by it in connection with this Agreement, and no party (or any of its officers, directors, employees, agents, attorneys, representatives, or shareholders) shall be liable to any other party for any costs, expenses, or damages; except as provided herein, neither party shall

have any liability or further obligation to the other party to this Agreement.

ARTICLE 21.
FITNESS OF PROPERTY

- 21.1 Each party shall repair and maintain the Customer Service Equipment to be transferred to the other party under this Agreement, in good state of repair, through the date of closing, ordinary wear and tear excepted, and shall not dispose of any of such items, except in the normal course of business, without the other party's consent.
- 21.2 If, between the time this Agreement is executed and the Closing, a significant portion of the Customer Service Equipment to be transferred to a Party is damaged or destroyed beyond normal wear and tear, by fire, flood, tornado, high wind, or other Act of God or Nature, the parties shall attempt, in good faith, to achieve a mutually, satisfactory agreement for the repair and restoration of such equipment. In the event the parties cannot agree upon terms for the repair and restoration of such equipment, either party shall have the option of terminating this Agreement.
- 21.3 If any portion of a party's Facilities, Easements or Contractual Arrangements is taken through condemnation, during the period between execution of this Agreement and the Closing, the other party shall be entitled to the condemnation award(s).

ARTICLE 22.
NOTICES

All notices, reports, records, or other communications which are required or permitted to be given to the parties under this Agreement, shall be sufficient in all respect if given, in writing, and delivered in person, by fax, by overnight courier, or by registered or certified mail, postage prepaid, return receipt requested, to the receiving party at the following address:

If to Cooperative:

OZARK BORDER ELECTRIC COOPERATIVE
Attention: Stanley Estes
Manager
P.O. Box 400
Poplar Bluff, Missouri 63902

If to Company:

AMERENUE
Attention: William J. Carr
One Ameren Plaza
1901 Chouteau Avenue (MC 820)
St. Louis, Missouri 63103

Phone: 573-785-4631
Telecopy: 573-785-1853

Phone: 314-554-3990
Telecopy: 314-554-6454

or to such other address as such party may have given to the other by notice pursuant to this Section. Notice shall be deemed given on the date of delivery, in the case of personal delivery or fax, or on the delivery or refusal date, as specified on the return receipt, in the case of overnight courier or registered or certified mail.

ARTICLE 23. MISCELLANEOUS

- 23.1 **Assignment.** This Agreement shall be binding on the parties and subsidiaries, successors, assigns and corporate parents or affiliates of Company and Cooperative. Neither party shall make any assignment of any of its rights or interests under this Agreement without the written consent of the other party, which consent shall not be unreasonably withheld, and approval of the Commission. Notwithstanding the foregoing, in the event of a merger, corporate reorganization, or corporate restructuring of a party, said party may assign this Agreement to the corporate entity responsible for providing distribution level electric service in the area covered by this Agreement and the consent of the other party shall be deemed to be given. The consenting party or party whose consent is deemed to be given, shall cooperate in obtaining approval of the assignment by (a) participating in the joint application requesting Commission approval of the assignment and (b) providing an affidavit stating that it consents to the Assignment, for inclusion in such application.
- 23.2 **Governing Law.** This Agreement shall be governed by, construed, and enforced in accordance with, and its validity shall be determined under, the laws of the State of Missouri.
- 23.3 **Amendments.** No modification, amendment, deletion, or other change in this Agreement or the boundaries described in the Agreement, shall be effective for any purpose, unless specifically set forth, in writing, and signed by both parties and approved by the Commission.
- 23.4 **Headings.** Headings and titles contained in this Agreement are included for convenience only and shall not be considered for purposes of interpretation of this Agreement.

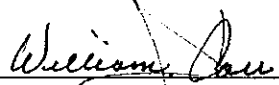
- 23.5 **Joint Application and Impact of Commission or Court Orders.** Each party will cooperate in presenting a joint application showing such transfer to be in the public interest. The filing fee for this application, pursuant to 4 CSR 240-21.010, shall be split between the parties. If the Commission does not approve the provisions of this Agreement, then it shall be nullified and of no legal effect between the parties. Further, if any part of this Agreement is declared invalid or void by a Court or agency of competent jurisdiction, then the whole Agreement shall be deemed invalid and void. Notwithstanding the foregoing, any Customer Service Equipment transferred by bill of sale and assignment of rights, pursuant to this Agreement, prior to the date of such court or agency decision, shall remain the property of the Transferee.
- 23.6 **Survival.** Obligations under this Agreement, which by their nature would continue beyond the termination, cancellation or expiration of this Agreement, shall survive termination, cancellation or expiration of this Agreement. All representations and warranties, and rights and duties hereunder, except for those that are fully executed at the Closing, shall survive the Closing.
- 23.7 **No Waiver.** If a party has waived a right under this Agreement on any one or more occasions, such action shall not operate as a waiver of any right under this Agreement on any other occasion. Likewise, if a party has failed to require strict performance of an obligation under this Agreement, such action shall not release the other Party from any other obligation under this Agreement, or the same obligation on any other occasion.
- 23.8 **Further Assurances.** The parties shall execute such other documents and perform such other acts as may reasonably be necessary in order to give full effect to this Agreement.
- 23.9 **Company's Service Territory Outside This Agreement.** Company has service territories outside of the areas covered by this Agreement. For service outside of the areas described by this Agreement, Company will continue to operate without regard to this Agreement.
- 23.10 **Cooperative's Service Territory Outside This Agreement.** Cooperative has service territories outside of the areas covered by this Agreement. For service outside of the

areas described by this Agreement, Cooperative will continue to operate without regard to this Agreement.

- 23.11 **Expenses.** Except as otherwise expressly provided herein, all expenses incurred by the parties hereto, in connection with or related to the authorization, preparation and execution of this Agreement and the closing of the transactions contemplated hereby, including, without limitation, the fees and expenses of agents, representatives, counsel and accountants employed by any such party, shall be borne solely and entirely by the party which has incurred same.

The parties have entered into this Agreement as evidenced below by the signature of their duly authorized representatives as of the date set forth on the first page hereof.


**UNION ELECTRIC COMPANY d/b/a
AmerenUE**

By: 


Name: William J. Carr

Title: Vice President

ATTEST:

By: 
Asst. Secretary

OZARK BORDER ELECTRIC COOPERATIVE

By: 

Name: Bob Griffin

Title: President

ATTEST:

By: 
Secretary

EXHIBIT 1

Metes and Bounds Description of the Exclusive Service Territory of Ozark Border Electric Cooperative

SERVICE TERRITORIAL AGREEMENT
METES AND BOUNDS LEGAL DESCRIPTION
OZARK BORDER ELECTRIC COOPERATIVE
SERVICE TERRITORY

LAND LOCATED IN BOLLINGER, BUTLER, CARTER, DUNKLIN, NEW MADRID, REYNOLDS, RIPLEY, STODDARD, AND WAYNE COUNTIES OF THE STATE OF MISSOURI, THE PERIMETER OF WHICH IS MORE PARTICULARLY DESCRIBED AS FOLLOWS:

BEGINNING AT THE NORTHWEST CORNER OF SECTION 1, TOWNSHIP 29 NORTH, RANGE 2 WEST, REYNOLDS COUNTY, MISSOURI; THENCE EAST ALONG THE NORTH LINE OF SAID SECTION 1, TO THE NORTHEAST CORNER OF SAID SECTION 1, SAID POINT ALSO BEING THE NORTHWEST CORNER OF SECTION 6, TOWNSHIP 29 NORTH, RANGE 1 WEST, REYNOLDS COUNTY, MISSOURI, THENCE EAST ALONG THE NORTH LINE OF SECTIONS 6, 5, 4, 3, 2, AND 1, TOWNSHIP 29 NORTH, RANGE 1 WEST, REYNOLDS COUNTY, MISSOURI, TO THE NORTHEAST CORNER OF SAID SECTION 1, SAID POINT ALSO BEING THE NORTHWEST CORNER OF SECTION 6, TOWNSHIP 29 NORTH, RANGE 1 EAST, REYNOLDS COUNTY, MISSOURI; THENCE EAST ALONG THE NORTH LINE OF SECTIONS 6, 5, 4, 3, 2, AND 1, TOWNSHIP 29 NORTH, RANGE 1 EAST, REYNOLDS COUNTY, MISSOURI, TO THE NORTHEAST CORNER OF SAID SECTION 1, SAID POINT ALSO BEING THE NORTHWEST CORNER OF SECTION 6, TOWNSHIP 29 NORTH, RANGE 2 EAST, REYNOLDS COUNTY, MISSOURI; THENCE EAST ALONG THE NORTH LINE OF SECTIONS 6, 5, 4, 3, 2, AND 1, TOWNSHIP 29 NORTH, RANGE 2 EAST, REYNOLDS COUNTY, MISSOURI, TO THE NORTHEAST CORNER OF SAID SECTION 1, SAID POINT ALSO BEING THE NORTHWEST CORNER OF SECTION 6, TOWNSHIP 29

NORTH, RANGE 3 EAST, REYNOLDS COUNTY, MISSOURI; THENCE EAST ALONG THE NORTH LINE OF SECTIONS 6 AND 5, TOWNSHIP 29 NORTH, RANGE 3 EAST, REYNOLDS COUNTY, MISSOURI, TO A POINT OF INTERSECTION WITH THE REYNOLDS/WAYNE COUNTY LINE, SAID POINT ALSO BEING THE SOUTHWEST CORNER OF SECTION 33, TOWNSHIP 30 NORTH, RANGE 3 EAST, WAYNE COUNTY, MISSOURI; THENCE NORTH ALONG THE WAYNE/REYNOLDS COUNTY LINE, A DISTANCE OF 3 MILES, MORE OR LESS, TO THE NORTHWEST CORNER OF SECTION 21, TOWNSHIP 30 NORTH, RANGE 3 EAST, WAYNE COUNTY, MISSOURI, SAID POINT ALSO BEING ON THE WAYNE/IRON COUNTY LINE; THENCE EAST ALONG SAID WAYNE/IRON COUNTY LINE, A DISTANCE OF 10 MILES, MORE OR LESS, TO THE SOUTHWEST CORNER OF SECTION 18, TOWNSHIP 30 NORTH, RANGE 5 EAST, WAYNE COUNTY, MISSOURI; THENCE NORTH CONTINUING ALONG SAID WAYNE/IRON COUNTY LINE, A DISTANCE OF 3 MILES, MORE OR LESS, TO THE NORTHWEST CORNER OF SECTION 6, TOWNSHIP 30 NORTH, RANGE 5 EAST, WAYNE COUNTY, MISSOURI, SAID POINT ALSO BEING ON THE WAYNE/MADISON COUNTY LINE; THENCE EAST ALONG SAID WAYNE/MADISON COUNTY LINE, A DISTANCE OF 18 MILES, MORE OR LESS, TO THE NORTHEAST CORNER OF SECTION 1, TOWNSHIP 30 NORTH, RANGE 7 EAST, WAYNE COUNTY, MISSOURI, SAID POINT ALSO BEING ON THE WAYNE/BOLLINGER COUNTY LINE; THENCE SOUTH ALONG SAID WAYNE/BOLLINGER COUNTY LINE, A DISTANCE OF 9 MILES, MORE OR LESS, TO THE SOUTHEAST CORNER OF SECTION 13, TOWNSHIP 29 NORTH, RANGE 7 EAST, WAYNE COUNTY, MISSOURI, SAID POINT ALSO BEING THE NORTHWEST CORNER OF SECTION 19, TOWNSHIP 29 NORTH, RANGE 8 EAST, BOLLINGER COUNTY, MISSOURI; THENCE LEAVING SAID WAYNE/BOLLINGER COUNTY LINE, EAST ALONG THE NORTH LINE OF SECTIONS 19, 20, 21, 22, 23, AND 24, TOWNSHIP 29 NORTH, RANGE 8 EAST, BOLLINGER COUNTY, MISSOURI, TO THE

NORTHEAST CORNER OF SAID SECTION 24, SAID POINT ALSO BEING THE NORTHWEST CORNER OF SECTION 19, TOWNSHIP 29 NORTH, RANGE 9 EAST, BOLLINGER COUNTY, MISSOURI; THENCE EAST ALONG THE NORTH LINE OF SECTIONS 19, 20, 21, 22, 23, AND 24, TOWNSHIP 29 NORTH, RANGE 9 EAST, BOLLINGER COUNTY, MISSOURI, TO THE NORTHEAST CORNER OF SAID SECTION 24, SAID POINT ALSO BEING THE NORTHWEST CORNER OF SECTION 19, TOWNSHIP 29 NORTH, RANGE 10 EAST, BOLLINGER COUNTY, MISSOURI; THENCE EAST ALONG THE NORTH LINE OF SECTIONS 19 AND 20, TOWNSHIP 29 NORTH, RANGE 10 EAST, BOLLINGER COUNTY, MISSOURI, TO THE NORTHEAST CORNER OF SAID SECTION 20; THENCE SOUTH ALONG THE EAST LINE OF SECTIONS 20, 29, AND 32, TOWNSHIP 29 NORTH, RANGE 10 EAST, BOLLINGER COUNTY, MISSOURI, TO THE SOUTHEAST CORNER OF SAID SECTION 32, SAID POINT ALSO BEING THE NORTHEAST CORNER OF SECTION 5, TOWNSHIP 28 NORTH, RANGE 10 EAST, BOLLINGER COUNTY, MISSOURI; THENCE SOUTH ALONG THE EAST LINE OF SECTIONS 5, 8, 17, 20, AND 29, TOWNSHIP 28 NORTH, RANGE 10 EAST, BOLLINGER COUNTY, MISSOURI, TO THE SOUTHEAST CORNER OF SAID SECTION 29, SAID POINT ALSO BEING THE NORTHEAST CORNER OF SECTION 32, TOWNSHIP 28 NORTH, RANGE 10 EAST, STODDARD COUNTY, MISSOURI; THENCE SOUTH ALONG THE EAST LINE OF SAID SECTION 32, TO THE SOUTHEAST CORNER OF SAID SECTION 32, SAID POINT ALSO BEING THE NORTHEAST CORNER OF SECTION 4, TOWNSHIP 27 NORTH, RANGE 10 EAST, STODDARD COUNTY, MISSOURI; THENCE SOUTH ALONG THE EAST LINE OF SECTIONS 4, 9, 16, 21, 28, AND 33, TOWNSHIP 27 NORTH, RANGE 10 EAST, STODDARD COUNTY, MISSOURI, TO THE SOUTHEAST CORNER OF SAID SECTION 33, SAID POINT ALSO BEING THE NORTHEAST CORNER OF SECTION 4, TOWNSHIP 26 NORTH, RANGE 10 EAST, STODDARD COUNTY, MISSOURI; THENCE SOUTH ALONG THE EAST LINE OF

SECTIONS 4, 9, 16, 21, AND 28, TOWNSHIP 26 NORTH, RANGE 10 EAST, STODDARD COUNTY, MISSOURI, TO THE SOUTHEAST CORNER OF NORTHEAST QUARTER OF THE SOUTHEAST QUARTER OF SAID SECTION 28, SAID POINT ALSO BEING THE NORTHWEST CORNER OF THE SOUTH HALF OF THE SOUTH HALF OF SECTION 27, TOWNSHIP 26 NORTH, RANGE 10 EAST, STODDARD COUNTY, MISSOURI; THENCE EAST ALONG THE NORTH LINE OF THE SOUTH HALF OF THE SOUTH HALF OF SECTIONS 27 AND 26, TOWNSHIP 26 NORTH, RANGE 10 EAST, STODDARD COUNTY, MISSOURI, TO A POINT 500 FEET WEST OF THE CENTERLINE OF MISSOURI STATE HIGHWAY NO. 25; THENCE SOUTHWESTERLY PARALLEL WITH AND 500 FEET WEST OF THE CENTERLINE OF SAID MISSOURI STATE HIGHWAY NO. 25, A DISTANCE OF 0.8 MILE, MORE OR LESS, TO A POINT OF INTERSECTION WITH THE SOUTH LINE OF THE NORTH HALF OF SECTION 35, TOWNSHIP 26 NORTH, RANGE 10 EAST, STODDARD COUNTY, MISSOURI; THENCE WEST ALONG THE SOUTH LINE OF THE NORTH HALF OF SAID SECTION 35, TO THE SOUTHWEST CORNER OF THE NORTH HALF OF SAID SECTION 35, SAID POINT ALSO BEING THE NORTHEAST CORNER OF THE NORTH HALF OF THE SOUTH HALF OF SECTION 34, TOWNSHIP 26 NORTH, RANGE 10 EAST, STODDARD COUNTY, MISSOURI; THENCE SOUTH ALONG THE EAST LINE OF THE NORTH HALF OF THE SOUTH HALF OF SAID SECTION 34, TO THE SOUTHEAST CORNER OF NORTH HALF OF THE SOUTH HALF OF SAID SECTION 34; THENCE WEST ALONG THE SOUTH LINE OF THE NORTH HALF OF THE SOUTH HALF OF SAID SECTION 34, TO A POINT 3,300 FEET EAST OF THE WEST LINE OF SAID SECTION 34; THENCE SOUTH PARALLEL WITH AND 3,300 FEET EAST OF THE WEST LINE OF SAID SECTION 34, TO A POINT OF INTERSECTION WITH THE SOUTH LINE OF SAID SECTION 34, SAID POINT ALSO BEING ON THE NORTH LINE OF SECTION 3, TOWNSHIP 25 NORTH, RANGE 10 EAST, STODDARD COUNTY, MISSOURI; THENCE SOUTH PARALLEL WITH AND 3,300

FEET EAST OF THE WEST LINE OF SAID SECTION 3, TO A POINT 400 FEET SOUTH OF THE NORTH LINE OF SAID SECTION 3; THENCE WEST PARALLEL WITH AND 400 FEET SOUTH OF THE NORTH LINE OF SECTIONS 3 AND 4, TOWNSHIP 25 NORTH, RANGE 10 EAST, STODDARD COUNTY, MISSOURI, TO A POINT 2,600 FEET WEST OF THE EAST LINE OF SAID SECTION 4; THENCE SOUTH PARALLEL WITH AND 2,600 FEET WEST OF THE EAST LINE OF SAID SECTION 4, TO A POINT 2,700 FEET SOUTH OF THE NORTH LINE OF SAID SECTION 4; THENCE WEST PARALLEL WITH AND 2,700 FEET SOUTH OF THE NORTH LINE OF SECTIONS 4 AND 5, TOWNSHIP 25 NORTH, RANGE 10 EAST, STODDARD COUNTY, MISSOURI, TO A POINT OF INTERSECTION WITH THE WEST LINE OF THE EAST HALF OF SAID SECTION 5; THENCE NORTH ALONG THE WEST LINE OF THE EAST HALF OF SAID SECTION 5, TO A POINT 400 FEET SOUTH OF THE NORTH LINE OF SAID SECTION 5; THENCE WEST PARALLEL WITH AND 400 FEET SOUTH OF THE NORTH LINE OF SAID SECTION 5, TO A POINT 300 FEET EAST OF THE WEST LINE OF SAID SECTION 5; THENCE SOUTH PARALLEL WITH AND 300 FEET EAST OF THE WEST LINE OF SECTIONS 5 AND 8, TOWNSHIP 25 NORTH, RANGE 10 EAST, STODDARD COUNTY, MISSOURI, TO A POINT OF INTERSECTION WITH THE SOUTH LINE OF THE NORTH HALF OF THE SOUTH HALF OF SAID SECTION 8; THENCE WEST ALONG THE SOUTH LINE OF THE NORTH HALF OF THE SOUTH HALF OF SAID SECTION 8, TO THE SOUTHWEST CORNER OF THE NORTH HALF OF THE SOUTH HALF OF SAID SECTION 8, SAID POINT ALSO BEING ON THE EAST LINE OF SECTION 7, TOWNSHIP 25 NORTH, RANGE 10 EAST, STODDARD COUNTY, MISSOURI; THENCE SOUTH ALONG THE EAST LINE OF SECTIONS 7 AND 18, TOWNSHIP 25 NORTH, RANGE 10 EAST, STODDARD COUNTY, MISSOURI, TO A POINT OF INTERSECTION WITH THE CENTERLINE OF U.S. HIGHWAY NO. 60; THENCE WESTERLY ALONG THE CENTERLINE OF SAID U.S. HIGHWAY NO. 60, 1 MILE, MORE OR LESS, TO A POINT OF INTERSECTION WITH THE

EAST LINE OF SECTION 24, TOWNSHIP 25 NORTH, RANGE 9 EAST, STODDARD COUNTY, MISSOURI; THENCE LEAVING THE CENTERLINE OF SAID U.S. HIGHWAY NO. 60, SOUTH ALONG THE EAST LINE OF SAID SECTION 24, TO THE SOUTHEAST CORNER OF SAID SECTION 24; THENCE WEST ALONG THE SOUTH LINE OF SAID SECTION 24, TO A POINT 300 FEET WEST OF THE EAST LINE OF SAID SECTION 24, SAID POINT ALSO BEING ON THE NORTH LINE OF SECTION 25, TOWNSHIP 25 NORTH, RANGE 9 EAST, STODDARD COUNTY, MISSOURI; THENCE SOUTH PARALLEL WITH AND 300 FEET WEST OF THE EAST LINE OF SECTIONS 25 AND 36, TOWNSHIP 25 NORTH, RANGE 9 EAST, STODDARD COUNTY, MISSOURI, TO A POINT OF INTERSECTION WITH THE SOUTH LINE OF SAID SECTION 36, SAID POINT ALSO BEING ON THE NORTH LINE OF SECTION 1, TOWNSHIP 24 NORTH, RANGE 9 EAST, STODDARD COUNTY, MISSOURI; THENCE EAST ALONG THE NORTH LINE OF SAID SECTION 1, TO THE NORTHEAST CORNER OF SAID SECTION 1, SAID POINT ALSO BEING THE NORTHWEST CORNER OF SECTION 6, TOWNSHIP 24 NORTH, RANGE 10 EAST, STODDARD COUNTY, MISSOURI; THENCE EAST ALONG THE NORTH LINE OF SECTIONS 6, 5, AND 4, TOWNSHIP 24 NORTH, RANGE 10 EAST, STODDARD COUNTY, MISSOURI, TO THE NORTHEAST CORNER OF SAID SECTION 4; THENCE SOUTH ALONG THE EAST LINE OF SECTIONS 4 AND 9, TOWNSHIP 24 NORTH, RANGE 10 EAST, STODDARD COUNTY, MISSOURI, TO THE SOUTHEAST CORNER OF SAID SECTION 9, SAID POINT ALSO BEING THE NORTHWEST CORNER OF SECTION 15, TOWNSHIP 24 NORTH, RANGE 10 EAST, STODDARD COUNTY, MISSOURI; THENCE EAST ALONG THE NORTH LINE OF SAID SECTION 15, TO A POINT 300 FEET WEST OF THE CENTERLINE OF MISSOURI STATE HIGHWAY NO. 25; THENCE SOUTH PARALLEL WITH AND 300 FEET WEST OF THE CENTERLINE OF SAID MISSOURI STATE HIGHWAY NO. 25, A DISTANCE OF 3 MILES, MORE OR LESS, TO A POINT OF INTERSECTION WITH THE SOUTH LINE OF

SECTION 27, TOWNSHIP 24 NORTH, RANGE 10 EAST, STODDARD COUNTY, MISSOURI; THENCE WEST ALONG THE SOUTH LINE OF SECTIONS 27 AND 28, TOWNSHIP 24 NORTH, RANGE 10 EAST, STODDARD COUNTY, MISSOURI, TO THE SOUTHWEST CORNER OF THE SOUTHEAST QUARTER OF SAID SECTION 28, SAID POINT ALSO BEING THE NORTHEAST CORNER OF THE WEST HALF OF SECTION 33, TOWNSHIP 24 NORTH, RANGE 10 EAST, STODDARD COUNTY, MISSOURI; THENCE SOUTH ALONG THE EAST LINE OF THE WEST HALF OF SAID SECTION 33, TO THE SOUTHEAST CORNER OF THE WEST HALF OF SAID SECTION 33, SAID POINT ALSO BEING ON THE SOUTH LINE OF SAID SECTION 33; THENCE WEST ALONG THE SOUTH LINE OF SAID SECTION 33, TO A POINT 300 FEET EAST OF THE WEST LINE OF SAID SECTION 33, SAID POINT ALSO BEING ON THE NORTH LINE OF SECTION 4, TOWNSHIP 23 NORTH, RANGE 10 EAST, STODDARD COUNTY, MISSOURI; THENCE SOUTH PARALLEL WITH AND 300 FEET EAST OF THE WEST LINE OF SAID SECTION 4, TO A POINT OF INTERSECTION WITH THE SOUTH LINE OF SAID SECTION 4, SAID POINT ALSO BEING ON THE NORTH LINE OF SECTION 9, TOWNSHIP 23 NORTH, RANGE 10 EAST, STODDARD COUNTY, MISSOURI; THENCE EAST ALONG THE NORTH LINE OF SECTIONS 9, 10, 11, AND 12, TOWNSHIP 23 NORTH, RANGE 10 EAST, STODDARD COUNTY, MISSOURI, TO THE NORTHEAST CORNER OF SAID SECTION 12; THENCE SOUTH ALONG THE EAST LINE OF SAID SECTION 12, TO THE SOUTHEAST CORNER OF SAID SECTION 12, SAID POINT ALSO BEING THE NORTHWEST CORNER OF SECTION 18, TOWNSHIP 23 NORTH, RANGE 11 EAST, STODDARD COUNTY, MISSOURI; THENCE EAST ALONG THE NORTH LINE OF SECTIONS 18, 17, 16, AND 15, TOWNSHIP 23 NORTH, RANGE 11 EAST, STODDARD COUNTY, MISSOURI, TO THE NORTHEAST CORNER OF THE WEST HALF OF THE WEST HALF OF SAID SECTION 15; THENCE SOUTH ALONG THE EAST LINE OF THE WEST HALF OF THE WEST HALF OF SAID SECTION 15, TO THE

SOUTHEAST CORNER OF THE WEST HALF OF THE WEST HALF OF SAID SECTION 15, SAID POINT ALSO BEING THE NORTHEAST CORNER OF THE WEST HALF OF THE WEST HALF OF SECTION 22, TOWNSHIP 23 NORTH, RANGE 11 EAST, NEW MADRID COUNTY, MISSOURI, THENCE SOUTH ALONG THE EAST LINE OF THE WEST HALF OF THE WEST HALF OF SECTIONS 22 AND 27, TOWNSHIP 23 NORTH, RANGE 11 EAST, NEW MADRID COUNTY, MISSOURI, TO A POINT OF INTERSECTION WITH THE CENTERLINE OF THE ST. LOUIS SOUTHWESTERN RAILWAY; THENCE EAST ALONG THE CENTERLINE OF SAID ST. LOUIS SOUTHWESTERN RAILWAY, A DISTANCE OF 0.75 MILE, MORE OR LESS, TO A POINT OF INTERSECTION WITH THE EAST LINE OF SAID SECTION 27; THENCE LEAVING THE CENTERLINE OF SAID ST. LOUIS SOUTHWESTERN RAILWAY, SOUTH ALONG THE EAST LINE OF SAID SECTION 27, TO THE SOUTHEAST CORNER OF SAID SECTION 27, SAID POINT ALSO BEING THE NORTHWEST CORNER OF SECTION 35, TOWNSHIP 23 NORTH, RANGE 11 EAST, NEW MADRID COUNTY, MISSOURI; THENCE EAST ALONG THE NORTH LINE OF SECTIONS 35 AND 36, TOWNSHIP 23 NORTH, RANGE 11 EAST, NEW MADRID COUNTY, MISSOURI, TO THE NORTHEAST CORNER OF THE WEST HALF OF THE EAST HALF OF SAID SECTION 36; THENCE SOUTH ALONG THE EAST LINE OF THE WEST HALF OF THE EAST HALF OF SAID SECTION 36, TO THE SOUTHEAST CORNER OF THE WEST HALF OF THE EAST HALF OF SAID SECTION 36, SAID POINT ALSO BEING THE NORTHEAST CORNER OF THE WEST HALF OF THE EAST HALF OF SECTION 1, TOWNSHIP 22 NORTH, RANGE 11 EAST, NEW MADRID COUNTY, MISSOURI; THENCE SOUTH ALONG THE EAST LINE OF THE WEST HALF OF THE EAST HALF OF SECTIONS 1 AND 12, TOWNSHIP 22 NORTH, RANGE 11 EAST, NEW MADRID COUNTY, MISSOURI, TO THE SOUTHEAST CORNER OF THE SOUTHWEST QUARTER OF THE NORTHEAST QUARTER OF SAID SECTION 12, SAID POINT ALSO BEING ON THE SOUTH LINE OF THE NORTH HALF OF SAID SECTION

12; THENCE WEST ALONG THE SOUTH LINE OF THE NORTH HALF OF SAID SECTION 12, TO THE SOUTHWEST CORNER OF THE NORTH HALF OF SAID SECTION 12, SAID POINT ALSO BEING ON THE EAST LINE OF SECTION 11, TOWNSHIP 22 NORTH, RANGE 11 EAST, NEW MADRID COUNTY, MISSOURI; THENCE SOUTH ALONG THE EAST LINE OF SECTIONS 11 AND 14, TOWNSHIP 22 NORTH, RANGE 11 EAST, NEW MADRID COUNTY, MISSOURI, TO THE SOUTHEAST CORNER OF THE NORTHEAST QUARTER OF SAID SECTION 14, SAID POINT ALSO BEING THE NORTHWEST CORNER OF THE SOUTH HALF OF SECTION 13, TOWNSHIP 22 NORTH, RANGE 11 EAST, NEW MADRID COUNTY, MISSOURI; THENCE EAST ALONG THE NORTH LINE OF THE SOUTH HALF OF SAID SECTION 13, TO THE NORTHEAST CORNER OF THE NORTHWEST QUARTER OF THE SOUTHEAST QUARTER OF SAID SECTION 13, SAID POINT ALSO BEING ON THE EAST LINE OF THE WEST HALF OF THE EAST HALF OF SAID SECTION 13; THENCE SOUTH ALONG THE EAST LINE OF THE WEST HALF OF THE EAST HALF OF SECTIONS 13 AND 24, TOWNSHIP 22 NORTH, RANGE 11 EAST, NEW MADRID COUNTY, MISSOURI, TO THE SOUTHEAST CORNER OF THE WEST HALF OF THE EAST HALF OF SAID SECTION 24, SAID POINT ALSO BEING ON THE SOUTH LINE OF SAID SECTION 24; THENCE WEST ALONG THE SOUTH LINE OF SAID SECTION 24, TO THE SOUTHWEST CORNER OF SAID SECTION 24, SAID POINT ALSO BEING THE NORTHEAST CORNER OF SECTION 26, TOWNSHIP 22 NORTH, RANGE 11 EAST, NEW MADRID COUNTY, MISSOURI; THENCE SOUTH ALONG THE EAST LINE OF SECTIONS 26 AND 35, TOWNSHIP 22 NORTH, RANGE 11 EAST, NEW MADRID COUNTY, MISSOURI, TO THE SOUTHEAST CORNER OF SAID SECTION 35; THENCE WEST ALONG THE SOUTH LINE OF SECTIONS 35, 34, 33, 32, AND 31, TOWNSHIP 22 NORTH, RANGE 11 EAST, NEW MADRID COUNTY, MISSOURI, TO THE SOUTHWEST CORNER OF SAID SECTION 31, SAID POINT ALSO BEING THE NORTHEAST CORNER OF SECTION 1, TOWNSHIP 21

NORTH, RANGE 10 EAST, NEW MADRID COUNTY, MISSOURI; THENCE SOUTH ALONG THE EAST LINE OF SECTIONS 1 AND 12, TOWNSHIP 21 NORTH, RANGE 10 EAST, NEW MADRID COUNTY, MISSOURI, TO THE SOUTHEAST CORNER OF SAID SECTION 12; THENCE WEST ALONG THE SOUTH LINE OF SECTIONS 12 AND 11, TOWNSHIP 21 NORTH, RANGE 10 EAST, NEW MADRID COUNTY, MISSOURI, TO A POINT OF INTERSECTION WITH THE NEW MADRID/DUNKLIN COUNTY LINE, SAID POINT ALSO BEING ON THE SOUTH LINE OF SECTION 10, TOWNSHIP 21 NORTH, RANGE 10 EAST, DUNKLIN COUNTY, MISSOURI; THENCE WEST ALONG THE SOUTH LINE OF SAID SECTION 10, TO A POINT OF INTERSECTION WITH THE CENTERLINE OF MISSOURI STATE HIGHWAY NO. 25; THENCE SOUTH ALONG THE CENTERLINE OF SAID MISSOURI STATE HIGHWAY NO. 25, A DISTANCE OF 0.5 MILE, MORE OR LESS, TO A POINT OF INTERSECTION WITH THE SOUTH LINE OF THE NORTH HALF OF SECTION 15, TOWNSHIP 21 NORTH, RANGE 10 EAST, DUNKLIN COUNTY, MISSOURI; THENCE LEAVING THE CENTERLINE OF SAID MISSOURI STATE HIGHWAY NO. 25, WEST ALONG THE SOUTH LINE OF THE NORTH HALF OF SAID SECTION 15, TO THE SOUTHWEST CORNER OF THE NORTH HALF OF SAID SECTION 15, SAID POINT ALSO BEING ON THE EAST LINE OF SECTION 16, TOWNSHIP 21 NORTH, RANGE 10 EAST, DUNKLIN COUNTY, MISSOURI; THENCE SOUTH ALONG THE EAST LINE OF SECTIONS 16 AND 21, TOWNSHIP 21 NORTH, RANGE 10 EAST, DUNKLIN COUNTY, MISSOURI, TO THE SOUTHEAST CORNER OF THE NORTHEAST QUARTER OF THE SOUTHEAST QUARTER OF SAID SECTION 21, SAID POINT ALSO BEING THE NORTHWEST CORNER OF THE SOUTH HALF OF THE SOUTH HALF OF SECTION 22, TOWNSHIP 21 NORTH, RANGE 10 EAST, DUNKLIN COUNTY, MISSOURI; THENCE EAST ALONG THE NORTH LINE OF THE SOUTH HALF OF THE SOUTH HALF OF SAID SECTION 22, TO A POINT OF INTERSECTION WITH THE DUNKLIN/NEW MADRID COUNTY LINE; THENCE SOUTH

ALONG THE DUNKLIN/NEW MADRID COUNTY LINE, A DISTANCE OF 2.25 MILES, MORE OR LESS, TO A POINT OF INTERSECTION WITH THE SOUTH LINE OF SECTION 34, TOWNSHIP 21 NORTH, RANGE 10 EAST, DUNKLIN COUNTY, MISSOURI; THENCE LEAVING SAID DUNKLIN/NEW MADRID COUNTY LINE, WEST ALONG THE SOUTH LINE OF SAID SECTION 34, TO A POINT OF INTERSECTION WITH THE CENTERLINE OF MISSOURI STATE HIGHWAY NO. 25; THENCE SOUTH AND WEST ALONG THE CENTERLINE OF SAID MISSOURI STATE HIGHWAY NO. 25, A DISTANCE OF 2.5 MILES, MORE OR LESS, TO A POINT OF INTERSECTION WITH THE WEST LINE OF SECTION 5, TOWNSHIP 20 NORTH, RANGE 10 EAST, DUNKLIN COUNTY, MISSOURI; THENCE LEAVING THE CENTERLINE OF SAID MISSOURI STATE HIGHWAY NO. 25, NORTH ALONG THE WEST LINE OF SAID SECTION 5, TO THE NORTHWEST CORNER OF SAID SECTION 5, SAID POINT ALSO BEING THE SOUTHWEST CORNER OF SECTION 32, TOWNSHIP 21 NORTH, RANGE 10 EAST, DUNKLIN COUNTY, MISSOURI; THENCE NORTH ALONG THE WEST LINE OF SECTIONS 32, 29, AND 20, TOWNSHIP 21 NORTH, RANGE 10 EAST, DUNKLIN COUNTY, MISSOURI, TO THE NORTHWEST CORNER OF THE SOUTHWEST QUARTER OF THE SOUTHWEST QUARTER OF SAID SECTION 20, SAID POINT ALSO BEING THE SOUTHEAST CORNER OF THE NORTH HALF OF THE SOUTH HALF OF SECTION 19, TOWNSHIP 21 NORTH, RANGE 10 EAST, DUNKLIN COUNTY, MISSOURI; THENCE WEST ALONG THE SOUTH LINE OF THE NORTH HALF OF THE SOUTH HALF OF SAID SECTION 19, TO A POINT OF INTERSECTION WITH THE CENTERLINE OF MISSOURI STATE HIGHWAY NO. 53; THENCE NORTHWESTERLY ALONG THE CENTERLINE OF SAID MISSOURI STATE HIGHWAY NO. 53, A DISTANCE OF 2.25 MILES, MORE OR LESS, TO A POINT OF INTERSECTION WITH THE SOUTH LINE OF SECTION 11, TOWNSHIP 21 NORTH, RANGE 9 EAST, DUNKLIN COUNTY, MISSOURI; THENCE LEAVING THE CENTERLINE OF SAID MISSOURI STATE HIGHWAY NO. 53,

WEST ALONG THE SOUTH LINE OF SECTIONS 11, 10, AND 9, TOWNSHIP 21 NORTH, RANGE 9 EAST, DUNKLIN COUNTY, MISSOURI, TO THE SOUTHWEST CORNER OF SAID SECTION 9, SAID POINT ALSO BEING THE NORTHEAST CORNER OF SECTION 17, TOWNSHIP 21 NORTH, RANGE 9 EAST, DUNKLIN COUNTY, MISSOURI; THENCE SOUTH ALONG THE EAST LINE OF SECTIONS 17, 20, 29, AND 32, TOWNSHIP 21 NORTH, RANGE 9 EAST, DUNKLIN COUNTY, MISSOURI, TO THE SOUTHEAST CORNER OF SAID SECTION 32; THENCE WEST ALONG THE SOUTH LINE OF SECTIONS 32 AND 31, TOWNSHIP 21 NORTH, RANGE 9 EAST, DUNKLIN COUNTY, MISSOURI, TO A POINT OF INTERSECTION WITH THE CENTER OF THE ST. FRANCOIS RIVER AND THE MISSOURI/ARKANSAS STATE LINE; THENCE NORTHWESTERLY ALONG AND WITH THE MEANDERINGS OF THE ST. FRANCOIS RIVER AND THE MISSOURI/ARKANSAS STATE LINE, A DISTANCE OF 7 MILES, MORE OR LESS, TO A POINT OF INTERSECTION WITH THE SOUTH LINE OF SECTION 36, TOWNSHIP 22 NORTH, RANGE 8 EAST, DUNKLIN COUNTY, MISSOURI; THENCE LEAVING THE CENTER OF THE ST. FRANCOIS RIVER, WEST CONTINUING ALONG SAID MISSOURI/ARKANSAS STATE LINE, A DISTANCE OF 3.5 MILES, MORE OR LESS, TO A POINT OF INTERSECTION WITH THE DUNKLIN/BUTLER COUNTY LINE; THENCE CONTINUING WEST ALONG THE MISSOURI/ARKANSAS STATE LINE, A DISTANCE OF 19.5 MILES, MORE OR LESS, TO A POINT OF INTERSECTION WITH THE BUTLER/RIPLEY COUNTY LINE; THENCE CONTINUING WEST ALONG SAID MISSOURI/ARKANSAS STATE LINE, A DISTANCE OF 30 MILES, MORE OR LESS, TO A POINT OF INTERSECTION WITH THE WEST LINE OF SECTION 6, TOWNSHIP 21 NORTH, RANGE 1 WEST, RIPLEY COUNTY, MISSOURI, SAID POINT ALSO BEING ON THE RIPLEY/OREGON COUNTY LINE; THENCE LEAVING SAID MISSOURI/ARKANSAS STATE LINE, NORTH ALONG SAID RIPLEY/OREGON COUNTY LINE, A DISTANCE OF 22.75 MILES, MORE OR LESS, TO THE NORTHWEST CORNER OF

SECTION 19, TOWNSHIP 25 NORTH, RANGE 1 WEST, RIPLEY COUNTY, MISSOURI, SAID POINT ALSO BEING ON THE CARTER/OREGON COUNTY LINE; THENCE WEST ALONG SAID CARTER/OREGON COUNTY LINE, A DISTANCE OF 6 MILES, MORE OR LESS, TO THE SOUTHWEST CORNER OF SECTION 18, TOWNSHIP 25 NORTH, RANGE 2 WEST, CARTER COUNTY, MISSOURI, THENCE NORTH CONTINUING ALONG SAID CARTER/OREGON COUNTY LINE, A DISTANCE OF 4 MILES, MORE OR LESS, TO A POINT OF INTERSECTION WITH THE CARTER/SHANNON COUNTY LINE; THENCE LEAVING THE CARTER/OREGON COUNTY LINE, NORTH ALONG SAID CARTER/SHANNON COUNTY LINE, A DISTANCE OF 14 MILES, MORE OR LESS, TO THE NORTHWEST CORNER OF SECTION 19, TOWNSHIP 28 NORTH, RANGE 2 WEST, CARTER COUNTY, MISSOURI, THENCE EAST CONTINUING ALONG SAID CARTER/SHANNON COUNTY LINE, A DISTANCE OF 11.5 MILES, MORE OR LESS, TO A POINT OF INTERSECTION WITH THE REYNOLDS/SHANNON COUNTY LINE; THENCE LEAVING THE CARTER/SHANNON COUNTY LINE, NORTHERLY AND WESTERLY ALONG SAID REYNOLDS/SHANNON COUNTY LINE, A DISTANCE OF 17.3 MILES, MORE OR LESS, TO THE NORTHWEST CORNER OF SECTION 1, TOWNSHIP 29 NORTH, RANGE 2 WEST, REYNOLDS COUNTY, MISSOURI, AND THE POINT OF BEGINNING.

NOTE:

Wherever in the foregoing description a corner is stated to be the same as and/or to coincide with another corner, and when in fact, such corners are not the same and/or do not coincide with one another, they shall be treated as if they are the same and do coincide.

.....

EXHIBIT 2

Metes and Bounds Description of the Exclusive Service Territory of Union Electric Company In Iron and Madison Counties

Madison County

Beginning at the northwest corner of section nineteen, township thirty-four, range five, east; thence, east with the subdivisional lines to the northeast corner of section twenty-one, township thirty-four, range eight, east; thence, south with the subdivisional lines to the southeast corner of section thirty-three, township thirty-four, range eight, east; thence, in a direct line to the northeast corner of section twenty-two, township thirty-three, range eight, east; thence, south with the subdivisional lines to the southeast corner of section thirty-four, township thirty-one, range eight, east; thence, west with the township line to the range line dividing ranges four and five; thence, north along said range line to the place of beginning.

Iron County

Beginning at the northeast corner of section twenty-four, in township thirty-four, north, range four, east; thence, west to the northwest corner of section nineteen, township thirty-four, range four, east; thence, north to the northeast corner of section twenty-four, township thirty-five, range three, east; thence, west with the subdivisional lines to the northwest corner of section twenty-two, township thirty-five, range two, west; thence, south to the southwest corner of section thirty-four, township thirty-four, range two, west; thence, east to the southeast corner of section thirty-six, township thirty-four, range two, east; thence, south with the line dividing ranges two and three, east, to the southwest corner of section seven, township thirty-one, range three, east; thence, east to the southwest corner of section eight, same township and range; thence, south with the subdivisional lines to the southwest corner of section seventeen, township thirty, range three, east; thence, east to the southeast corner of section thirteen, township thirty, range four, east; thence, north with the line dividing ranges four and five, east, to the place of beginning.

EXHIBIT 3

Description of Customer Service Equipment to Be Transferred from Company to Cooperative

General Description of Lines

RCHL-73, 34.5 kV Circuit:

A three-phase, 34.5 kV line beginning at the AmerenUE-Ozark boundary line in Stoddard County on U.S. Highway 60 and Route ZZ in T25N, R10E, Section 24; running westerly along US Highway 60 into Butler County, then continuing westerly along Route 51 to Fisk Substation in Fisk, then continuing westerly along Route 51 and route B in Butler County to Inman Substation located west of Route AA and south of Route B in T24N, R7E, Section 6, a total distance of about 18.6 miles.

TOWN-71, 34.5 kV Circuit:

A three-phase, 34.5 kV line beginning at Townley Switching Substation located on Route D, east of Highway 25 in Dunklin County in T23N, R10E, Section 22, running easterly along route D in Dunklin and New Madrid Counties to the AmerenUE-Ozark boundary line in Lorwood, in T23N, R11E, Section 27, a total distance of about 5.7 miles.

BERN-71, 34.5 kV Circuit:

A three-phase, 34.5 kV line beginning at the south city limits of Bernie in Stoddard County in T23N, R10E, Section 10, running southerly along Highway 25 in Stoddard and Dunklin Counties, to the Townley Switching Substation located on Route D, just east of Highway 25 in Dunklin County in T23N, R10E, Section 22, a total distance of about 3.4 miles.

PRTC-71, 34.5 kV Circuit:

A three-phase, 34.5 kV line beginning at the intersection of County Road 322 and Route B in Dunklin County in T21N, R9E, Section 20, running northwesterly a distance of about 1.8 miles to the Jim Hill Substation near the southeast corner of Highway 62 and County Road 303 in Dunklin County in T21N, R9E, Section 17.

Townley Feeder 778-2:

All of the circuitry supplied by the Townley pole mounted distribution substation. About 1.4 miles of single-phase, 2.4 kV distribution circuit located east of Highway 25 and generally along and north of Route D in Dunklin County near the Townley Switching Substation in T23N, R10E, Section 22.

Bernie Rural Feeder 769-57:

All of the circuitry supplied by the Bernie Rural pole mounted substation. About 0.4 mile of single-phase, 7.2 kV underground distribution circuit located west of Highway 25 and south of County Road 684 in Stoddard County in T23N, R10E, Section 15.

Bernie Feeder 824-3:

About 1200 ft. of three-phase, 4.16 kV distribution circuit and one associated three-phase underground lateral, beginning at a point about 2600 ft. west of North Rd., running west along the north side of County Road 672 in Stoddard County in T24N, R10E, Section 28.

Bernie Feeder 824-5:

About 800 ft. of single-phase, 2.4 kV underground distribution circuit serving a communication tower near the southwest corner of the Bernie city limits in Stoddard County in T23N, R10E, Section 9.

Parma Feeder 620-8:

Two small single-phase 2.4 kV taps, about 600 ft. total length, located in Lorwood in New Madrid County, on the south side of the Stl-Sw Railroad, in T23N, R11E, Section 27.

Three Mile Feeder 656-57:

A three-phase, 12.4 kV distribution circuit beginning at the AmerenUE-Ozark boundary line at Highway 60 and Route ZZ in Stoddard County in T25N, R10E, Section 24, running westerly along Highway 60 to Dudley, a distance of about 4.5 miles, then running southerly along Center Street and Route TT a distance of about 1.0 mile, then running westerly along Stoddard County Road 624 a distance of about 0.6 mile. The total length of backbone circuit is about 6.1 miles. There are several associated taps connected to the backbone throughout its length.

About 1000 ft. of three-phase, 12.4 kV distribution circuit running west of County Road 437 along the north side of Highway 60 in Stoddard County in T25N, R10E, Section 18.

Three Mile Feeder 656-55:

About 600 ft. of single-phase 7.2 kV distribution circuit beginning at the AmerenUE-Ozark boundary line and running south on Three Mile Road in Stoddard County in T24N, R10E, Section 6.

Gibson Feeder 457-52:

About 1.5 miles of single-phase, 7.2 kV distribution circuit, beginning at the AmerenUE-Ozark boundary line on the west side of Clarkton, in Dunklin County in T21N, R10E, Section 21, running westerly along Dunklin County Road 316.

AP&L Supply from St. Francis Arkansas:

About 1800 ft. of single-phase, 2.4 kV distribution circuit beginning at the Arkansas-Missouri State Line, in Dunklin County in T21N, R9E, Section 18, running northeasterly along Highway 62.

Fisk Feeders 842-3 and 842-7:

All of the 4.16 kV, three-phase distribution circuitry and associated taps supplied by Fisk Substation. Fisk Substation is located in Butler County, between Highway 51 and Second Street, west of Gleason Street in T25N, R8E, Section 28. The circuitry is located in and around the City of Fisk in Butler County, generally in the area South of Highway 60 and west of the St. Francis River. A small amount of the circuitry is located east of the St. Francis River along Highway 51 in Stoddard County. There is a total of about 5.9 miles of three-phase circuit, 0.6 mile of two-phase circuit, and 5.0 miles of single-phase circuit.

Inman Feeder 808-58:

All of the 12.4 kV, three-phase distribution circuitry and associated taps supplied by Inman Substation. Inman Substation is located in Butler County at Harris Lane, west of Route AA, in T24N, R7E, Section 6. The circuitry serves the area generally around Route B and Route AA in Butler County. There is a total of about 2.2 miles of three-phase circuit, 3.7 miles of two-phase circuit, and 6.5 miles of single-phase circuit.

EXHIBIT 4

General Description of Customer Service Equipment to Be Transferred from Cooperative to Company

OBEC FACILITIES BEING TRANSFERRED TO UE

4/01/99

Miles of
7.2 kV Line

Portions of the F2 circuit as follows:

4.57 mi All of the F2 main line (including all taps and services) starting at structure F2-094 to the end of the line.
0.13 mi Part of the F2B line consisting of structures F2B-007C and 7C-1, and all of the F2B line (including all taps and services) starting at structure F2B-014X to the end of the line.
3.87 mi All of the F2D line (including all taps and services) starting at structure F2D-002 to the end of the line.

Portions of the F3 circuit as follows:

1.32 mi All of the F3 main line (including all taps and services) starting at structure F3-031 thru and including structure F3-047, except the following:
Tap on structure F3-042 (serves F3-042A and 42A-A) is not included.
Tap on structure F3-043 (serves F3-043A and 43A-A) is not included.
Tap on structure F3-044 (serves F3-044A, 44B and 44B-1) is not included.
Tap on structure F3-046 (serves F3-046A) is not included.
All of the F3A line (including taps and services) starting at structure F3A-009 to the end of the line.
All of the F3A1 line (including taps and services), except the following:
The structures in the F3A1 main line starting at structure F3A1-001 thru and including structure F3A1-020 are not included.
Tap on structure F3-008 (serves F3A1-008A, 8B, 8C, 8C1, 8D, 8D-1, 8D-2) is not included.
Tap on structure F3-020 (serves F3A1-020-1 and 20-2) is not included.

Portions of the F4 circuit as follows:

0.07 mi Taps on F4-083X (serves F4-083XA and 83X-2).
0.00 mi Service on F4-090 (secondary to F4-090A).
1.32 mi Part of the F4 main line starting at structure F4-094 thru and including structure F4-151 consisting of all taps and services served by this section of line.
(Note: The main three-phase primary line from structure F4-094 to structure F4-151 is not included.)
2.28 mi All of the F4C line including all taps and services.
6.23 mi All of the F4D line including all taps and services.
2.68 mi All of the F4E line including all taps and services.
6.91 mi All of the F4F line including all taps and services.
2.21 mi All of the F4G line including all taps and services.
2.09 mi All of the F4H line including all taps and services.
0.53 mi All of the F4M line (including all taps and services) starting at structure F4M-007 to the end of the line.
0.37 mi All of the F4M1 line (including all taps and services) starting at structure F4M1-007 to the end of the line.
0.77 mi All of the F4M1A line including all taps and services.

0.62 mi

Portions of the F5 circuit as follows:

Part of the F5B tap (including all taps and services) starting at structure F5B-011 to the end of the line, except the tap on structure F5B-016 (serves F5B-016-1 and 16-2) is not included.

Portions of the M3 circuit as follows:

1.67 mi

Part of the M3-083 tap (including all taps and services) starting at structure M3-083P to the end of the line.

0.66 mi

Part of the M3-113 tap (including all taps and services) starting at structure M3-113B to the end of the line.

0.50 mi

Part of the M3E-014 tap (including all taps and services) starting at structure M3E-014HB to the end of the line.

2.34 mi

Part of the M3E line (including all taps and services) starting at structure M3E-069 to the end of the line.

0.04 mi

Part of the M3E4 line consisting of structures M3E4-016A and 16A-A, and structures M3E4-024 and 24B.

====

47.58 Total miles

Figures
Depicting the Exclusive Service Territories of
Union Electric Company and Ozark Border Electric Cooperative

Exhibit

An Overview of Ozark Border's Exclusive Service Territory. Figure 1

County

Bollinger County	Figure 2
Butler County	Figure 3
Carter County	Figure 4
Dunklin County	Figure 5
New Madrid County	Figure 6
Iron County	Figure 7
Reynolds County	Figure 8
Ripley County	Figure 9
Madison County	Figure 10
Stoddard County	Figure 11
Wayne County	Figure 12

EXHIBIT B

AmerenUE's Board of Directors' Resolution

CERTIFIED COPY OF RESOLUTION ADOPTED AT THE
REGULAR MEETING OF THE BOARD OF DIRECTORS OF
UNION ELECTRIC COMPANY
HELD ON TUESDAY, APRIL 25, 1995

RESOLVED, that the form of territorial agreement with Ozark Border Electric Co-op., as presented to this meeting, be and hereby is in all respects approved, ratified and confirmed, and the officers of this Company be and hereby are authorized to execute and deliver an agreement in such form, with such changes therein as the officers executing the same may approve, such approval to be conclusively evidenced by their execution thereof; and further

RESOLVED, that the exchange of properties provided for in the proposed territorial agreement be and hereby is approved; that the trustees for indentures creating liens on the properties to be exchanged be and hereby are authorized and requested to release such properties from the liens of said indentures in accordance with the provisions thereof; that J. L. Nolte be and hereby is appointed as an independent engineer for the purpose of furnishing certificates that maybe required by the provisions of the applicable indenture; and that the officers of the Company be and hereby are authorized and directed to seek, with the advice of counsel, regulatory approvals required to implement the territorial agreement referred to in the foregoing resolution; and further

RESOLVED, that the officers of this Company be and hereby are authorized to execute and deliver all such instruments and do or cause to be done all such further acts and things as they may consider necessary or desirable in order to carry into effect the purposes and intent of the foregoing resolutions and the terms and provisions of the documents referred to therein.

I hereby certify that the foregoing is a true and correct copy of resolution adopted at the regular meeting of the Board of Directors of Union Electric Company, held pursuant to due notice on Tuesday, April 25 1995 in the Friend's Room, The Saint Louis Art Museum, One Fine Arts Drive, Forest Park, St. Louis, Missouri, and that such resolution is still in full force and effect.



Ass't Secretary

EXHIBIT C

Ozark Border Electric Cooperative Board of Directors' Resolution

I, Virgil Wagner, hereby certify that: I am the Secretary of Ozark Border Electric Cooperative (hereinafter called the "Cooperative"); the following is a true and correct copy of a Resolution duly adopted by the Board of Directors of the Cooperative at a regular meeting of the Board held on October 26, 1998, and entered in the minute book of the Cooperative; the meeting was duly and regularly called and held in accordance with the by-laws of the Cooperative; and said Resolution has not been rescinded or modified.

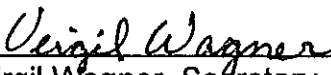
RESOLVED, that the proposed Territorial Agreement between Ozark Border Electric Cooperative and Union Electric Company, d/b/a AmerenUE, substantially in the form submitted to this meeting be and is hereby approved, and the President and Secretary are authorized to execute said Territorial Agreement; and,

RESOLVED, that Ozark Border Electric Cooperative is authorized to purchase from Union Electric Company, d/b/a AmerenUE, Union Electric's facilities located in and around Williamsville, Missouri.

BE IT FURTHER RESOLVED that the officers, general manager, staff, general counsel, and the law firm of Andereck, Evans, Milne, Peace and Baumhoer, are hereby authorized to take such action and execute such documents as are in their judgment necessary or appropriate to carry out the intent of these Resolutions, including, but not limited to, filing applications with the Missouri Public Service Commission for approval of the proposed Territorial Agreement and the purchase of facilities.

BE IT FURTHER RESOLVED, that the Cooperative's President, General Manager, and Attorney are authorized and directed to act according to their best judgment to carry out the intentions of these Resolutions, said authority to include making such changes to the Territorial Agreement as may be needed prior to filing the application for approval and so as to comply with any order issued by the Public Service Commission.

IN WITNESS WHEREOF, I have hereunto set my hand and affixed the seal of the Cooperative this 26th day of October, 1998.



Virgil Wagner, Secretary

(Seal)

EXHIBIT D

Deletions to Union Electric Service Territory

- I. List of Land Sections in Which AmerenUE Will Be Terminating Its Retail Electric Service upon Implementation of the Territorial Agreement.

Butler County

<u>Township</u>	<u>Range</u>	<u>Section/U.S. Survey</u>
24 North	6 East	1, 12, 13, 24
24 North	7 East	1, 2, 3, 4, 5, 6, 7, 8, 9, 10, 17, 18
24 North	8 East	3, 4, 5, 6
25 North	6 East	25, 36
25 North	7 East	24, 25, 26, 27, 28, 29, 30, 31, 32, 33, 34, 35, 36
25 North	8 East	17, 18, 19, 20, 21, 28, 29, 30, 31, 32, 33, 34

Dunklin County

<u>Township</u>	<u>Range</u>	<u>Section/U.S. Survey</u>
21 North	9 East	7, 18, 19, 30
21 North	10 East	7, 8, 9, 17, 18
23 North	10 East	21, 22, 27, 28

New Madrid County

<u>Township</u>	<u>Range</u>	<u>Section/U.S. Survey</u>
23 North	11 East	19, 20, 21, 28, 29, 30

Stoddard County

<u>Township</u>	<u>Range</u>	<u>Section/U.S. Survey</u>
23 North	10 East	5, 8, 14, 15, 16
24 North	8 East	3
24 North	9 East	3, 4, 5, 6, 7, 8, 9, 10
24 North	10 East	20, 21, 29, 32
25 North	8 East	13, 14, 15, 16, 21, 22, 23, 24, 25, 26, 27, 28, 33, 34, 35, 36
25 North	9 East	2, 3, 4, 7, 8, 9, 10, 11, 12, 13, 14,

EXHIBIT D
(continued)

Deletions to Union Electric Service Territory

Stoddard County (continued)

<u>Township</u>	<u>Range</u>	<u>Section/U.S. Survey</u>
		15, 16, 17, 18, 19, 20, 21, 22, 23, 26, 27, 28, 29, 30, 31, 32, 33, 34
25 North	10 East	6
26 North	10 East	31, 32, 33

- II. List of Land Sections That Will Be Retained by AmerenUE, but AmerenUE's rights and obligations in these sections is limited by the Territorial Agreement.

Dunklin County

<u>Township</u>	<u>Range</u>	<u>Section/U.S. Survey</u>
21 North	9 East	8, 9, 10, 11
21 North	10 East	10, 16

New Madrid County

<u>Township</u>	<u>Range</u>	<u>Section/U.S. Survey</u>
21 North	10 East	11, 12

Stoddard County

<u>Township</u>	<u>Range</u>	<u>Section/U.S. Survey</u>
23 North	10 East	9, 10
23 North	11 East	16, 17, 18
24 North	10 East	4, 5, 6, 9, 16, 28
25 North	9 East	24
25 North	10 East	7, 18
26 North	10 East	28

EXHIBIT E

List of Customers to be Transferred from AmerenUE to Ozark Border Electric Cooperative

EXHIBIT E

ROBERT E HARRIS
DALE & 6TH
Blue & White Trailer on SW Corner
FISK MO 63940

KATHY DICKSON
HWY AA
ROUTE 7, BOX 88
POPLAR BLUFF MO 63901

TWILA CHAREST
22 SKIPPERS TRL COURT
POPLAR BLUFF, MO 63901

KEITH KNIGHT
RR 7 - BOX 588
POPLAR BLUFF MO 63901

DOROTHY C MCCARTY
10415 NORTH ST
DUDLEY, MO 63936

DARREL G LANDRETH
RR 5 - BOX 197
POPLAR BLUFF MO 63901-9308

TWILA CHAREST
801 CLARE
POPLAR BLUFF, MO 63901

LESTER STILL
PO BOX 649
FISK MO 63940

TERESA CONNER
625 ½ S.W. 34TH ST - #A
OKLAHOMA CITY OK 73109

ROBERT E HARRIS
RT 1 - BOX 407
FISK MO 63940

JOHN D RUNNING
2 TOMARO TRAIL
POPLAR BLUFF MO 63901

DONALD STONE
P O BOX 97
MILL SPRINGS MO 63952

CATHY L STEWARD
15 PARKWAY TRL COURT
POPLAR BLUFF MO 63901

JENIPHER SUE LOVELL
P O BOX 580
FISK MO 63940

PAULA KNIGHT
1616 N. MAIN ST
POPLAR BLUFF MO 63901

SCOTT BROWN
11631 STATE HWY 51
DUDLEY MO 63936

MELISSA SHEARIN
203 E VICTOR
POPLAR BLUFF MO 63901

DOROTHY MCCARTY
East Side EAST
.02 N NORTH
DUDLEY MO 68936

BILLY MORGAN
PO BOX 774
DEXTER MO 63841

JOE JOHNSON
HWY 60 EAST
POPLAR BLUFF MO 63901

CHARLOTTE LIMBAUGH
PO BOX 813
DUDLEY MO 63936-0813

DOROTHY PIERCE
HWY 60 E
(SHED AT BACK)
POPLAR BLUFF MO 63901

DOUG MARTIN
West Side HWY AA
0.2 South BUT 604
POPLAR BLUFF MO 63901

JIM ELLEDGE
ROUTE 7 - BOX 23
POPLAR BLUFF MO 63901

JAMES GAMBLE
HWY AA
POPLAR BLUFF MO 63901

JOE H JOHNSON
RT 3 - BOX 128
POPLAR BLUFF MO 63841

RICK GUARD
HWY AA
POPLAR BLUFF MO 63901

FRED BROOKS
ROUTE 3 - BOX 122
POPLAR BLUFF MO 63901

CHASITY M STRATTON
HWY AA -- South 1½ Miles
White House/Blue Shutters-Last Hse on Lin
POPLAR BLUFF MO 63901

GENEVA BROOKS
ROUTE 3 - BOX 122
POPLAR BLUFF MO 63901

JIMMY DOWD
E S HWY AA
0.4 South BUT 604
POPLAR BLUFF MO 63901

GENUINE PARTS CO
BUS.HWY 60 E & HWY B
POPLAR BLUFF MO 63901

TED SCHALK
HWY 60 East
Across from Dunlap Implement Co.
POPLAR BLUFF MO 63901

GENUINE PARTS CO
B HWY
EAST OF Business HWY 60
POPLAR BLUFF MO 63901

DUNLAP IMPLEMENT CO
OLD HWY 60 EAST
POPLAR BLUFF MO 63901

MACGEE FARM EQUIP INC
HWY 60 & NN
POPLAR BLUFF MO 63901

PAT A PRAGACZ
21 SKIPPERS TRLR COURT
POPLAR BLUFF MO 63901

ELISHA SILMAN
18 SKIPPERS TRL COURT
POPLAR BLUFF, MO 63901

JAMES H EAKER
20 SKIPPERS TRL COURT
POPLAR BLUFF MO 63901

ELLA G. PHILLIPS
23 SKIPPERS TRL COURT
POPLAR BLUFF MO 63901

TERRIE L. & LON D. FINNEY
19 SKIPPERS TRL COURT
POPLAR BLUFF MO 63901

JUNE E. FANT
17 SKIPPERS TRL COURT
POPLAR BLUFF MO 63901

TOLMAN L. BRAME
14 SKIPPERS TRL COURT
POPLAR BLUFF MO 63901

BOATNER RENTAL PUMP
North End SKIPPERS TRL COURT
POPLAR BLUFF MO 63901

PEARLENE WILLIAMS
25 SKIPPERS TRL COURT
POPLAR BLUFF MO 63901

STEVEN T. DICKINSON
15 SKIPPERS TRL COURT
POPLAR BLUFF MO 63901

MICHAEL HARVEY
24 SKIPPERS TRL COURT
POPLAR BLUFF MO 63901

STACY M. SMULLIN
16 SKIPPERS TRL COURT
POPLAR BLUFF MO 63901

BETTY WHITLOW
12 SKIPPERS TRL COURT
POPLAR BLUFF MO 63901

VIOLET BRASHEAR
26 SKIPPERS TRL COURT
POPLAR BLUFF MO 63901

PATRICK SIMPSON
13 SKIPPERS TRL COURT
POPLAR BLUFF MO 63901

CHERYL A. LEEZER
27 SKIPPERS TRL COURT
POPLAR BLUFF MO 63901

BILLIE WEATHERS
14 SKIPPERS TRL COURT
POPLAR BLUFF MO 63901

MICHAEL HARVEY
28 SKIPPERS TRL COURT
POPLAR BLUFF MO 63901

ENSTAR CABLE
HWY 60 & NN
POPLAR BLUFF MO 63901

GILES N & ANGELA M SIMPSON
NN-North of Old Hwy 60-1st House
North of Overhead Line Deadend
POPLAR BLUFF MO 63901

CHARLENE HILL
N.W. Corner of Hwy B/NN
POPLAR BLUFF MO 63901

TYRONE LEWIS
HWY B - E from NN
2nd Bldg North Side
POPLAR BLUFF MO 63901

CHARLENE HILL DBA
HWY NN North of HWY B
(2nd Bldg West Side)
POPLAR BLUFF, MO 63901

RAYMOND M. KANE
INMAN Subdivision
5th House South Side 3rd St.
POPLAR BLUFF MO 63901

SOUTHWESTERN BELL TEL CO
OLD HWY 60 EAST & NN
POPLAR BLUFF MO 63901

LARRY PLUMB
LAST ST - 7TH House on RIGHT
POPLAR BLUFF MO 63901

JAMES DOUGLAS
ROUTE B
East/OLD SCHOOL
POPLAR BLUFF MO 63901

PHIL L. JOYCE
County Road 601 RT X Rd 2N
D TRAILER
POPLAR BLUFF MO 63901

BARBARA S. SUMMERFIELD
FIRST RD - East House on Corner
Going North on NN
POPLAR BLUFF MO 63901

DENNIS KANE
INMAN ACRES
3rd St. -- 8th House N. Side - off AA
POPLAR BLUFF MO, 63901

DAVID STINSON
HWY NN
POPLAR BLUFF MO 63901

DONALD & KATHLEEN PUCCI
INMAN ACRES/3rd St. - 1st House
Past Pipeline N. Side from Co. 603
POPLAR BLUFF MO 63901

TERRILYN GRAHAM
NN North of B - FIRST GRAVEL E
Third House South Side
POPLAR BLUFF MO 63901

DAN PRUETT
INMAN ACRES-3rd St. E From
603 -- 3rd House N. Side
POPLAR BLUFF MO 63901

ROY HALL
3371 BASKEY RD
POPLAR BLUFF MO 63901

JACK BRIGGS
INMAN ACRES -- 3rd St.
3rd House S. Side of Osborn Rd.
POPLAR BLUFF MO 63901

JAMES E. BOYD
INMAN ACRES/3rd St. / 2nd
House N. Side from West end
POPLAR BLUFF MO 63901

DAVID J. COWIN
INMAN ACRES/ 3rd St. East from
603 / 1st House S. Side
POPLAR BLUFF MO 63901

CONNIE M. THURMAN
INMAN ACRES / 3rd St. last
House N. Side off AA
POPLAR BLUFF MO 63901

PEGGY JARRELL
INMAN ACRES / CATHY LANE
E. from County Rd. 603 / 6th House
POPLAR BLUFF MO 63901

CHARLES M. KNEIR
INMAN ACRES / CATHY LN.
7th House from AA – N. Side
POPLAR BLUFF MO 63901

ORVILL WILKERSON
INMAN ACRES / CATHY LN.
frm. County Rd. 603–5th House S. Side
POPLAR BLUFF MO 63901

JOHN DUNZ
INMAN ACRES/CATHY LN.
5th House from W. End N. Side
POPLAR BLUFF MO 63901

JOAN LANDRETH
INMAN ACRES-CATHY LANE
E. from 603 / 6th House N. Side
POPLAR BLUFF MO 63901

DARREL WOOLARD
INMAN ACRES / 2ND ST
POPLAR BLUFF MO 63901

R. E. MONTGOMERY
INMAN ACRES / 2nd St.
3rd House on S. Side/off Osborn Rd.
POPLAR BLUFF MO 63901

JOE STONECIPHER
INMAN ACRES / CATHY LANE
10th House on Left off AA
POPLAR BLUFF MO 63901

JAMES D. MCNEELIS
INMAN ACRES / N. Side Cathy Ln.
2nd House off OSBORN RD.
POPLAR BLUFF MO 63901

THOMAS REED
INMAN ACRES on CATHY LN.
3rd House from W. End on N. Side
POPLAR BLUFF MO 63901

MARY ANN GRAHAM
INMAN ACRES / CATHY LN.
from Co. Rd. 603 - 4th House N. Side
POPLAR BLUFF MO 63901

STEVE KENNEDY
INMAN ACRES-CATHY LN
1st House N. Side from County Rd.603
POPLAR BLUFF MO 63901

DALPHON W. FOUST
INMAN ACRES - from W. End
Cathy St. – 1st House S. Side
POPLAR BLUFF MO 63901

ERNIE GIMBEL
INMAN ACRES-1st St. 8th house on
S. Side off OSBORN
POPLAR BLUFF MO 63901

V. L. MORGAN
R Side ELLEN DR – 7th House
off HWY AA
POPLAR BLUFF MO 63901

REBOUS B. BERRY
ELLEN DR. Right Side
8th House off Hwy AA
POPLAR BLUFF MO 63901

LARRY KEATING
INMAN ACRES - from W. End
ELLEN DR - 7th House S. Side
POPLAR BLUFF MO 63901

PATRICIA DANNER
IMAN ACRES - from W. End of
Ellen Dr. - 6th House S. Side
POPLAR BLUFF, MO 63901

FRANK R. ROLLA
INMAN ACRES-ELLEN DR.
From W. End 5th House S. Side
POPLAR BLUFF MO 63901

CRAIG BENJAMIN MEADOR
INMAN ACRES/ELLEN DR East
From Co. Rd. 603-4th House N. Side
POPLAR BLUFF MO 63901

JAMES W SMITH
INMAN ACRES / ELLEN DR
East from Co. Rd 603 / 3rd House North Side
POPLAR BLUFF MO 63901

BRADLEY TEAGUE
Off Old Hwy 60 - R By Country Cvn
St.--1st St. on Left--3rd House on Rt.
POPLAR BLUFF MO 63901

ROY D & SANDRA M LOWE
ELLEN DR-INMAN ACRES
Off AA - 10th HS ON LEFT
POPLAR BLUFF MO 63901

PEGGY HANKINS
INMAN ACRES-ELLEN DR
From Co. Rd. 603- 2nd House N Side
POPLAR BLUFF MO 63901

JIM H. KASTNER
INMAN ACRES-ELLEN DR
East from Co. Rd.603 - 2nd House S
POPLAR BLUFF MO 63901

NINA M. BYBEE
County Rd. 603 & Ellen Drive
Northwest Corner
POPLAR BLUFF MO 63901

JAMES W. & PEGGY BOYD
ELLEN DR. - East from Co. Rd. 603
- 1st house South Side
POPLAR BLUFF MO 63901

AL GIBSON
County Rd. 601 - South from Hwy B
- 2nd House West Side
POPLAR BLUFF MO 63901

LUCY E. PALMER
ROUTE 7 - BOX 16
POPLAR BLUFF MO 63901

HENRY MITCHELLE
County Rd. 601 - South from Hwy B
1st House East Side
POPLAR BLUFF MO 63901

GRANT WILSON
RT. 7 - BOX 223 - Off Hwy B
County Rd 601-2nd House on Left
POPLAR BLUFF MO 63901

GEORGE B. JONES
PERKINS RD / South Side Old Hwy
60--4th House on Rt.
POPLAR BLUFF MO 63901

JAMES S. HARMON
County Rd 601--South of B/E at T
1st House South Side
POPLAR BLUFF MO 63901

STACY J. HARMON
PICKET LINE—
County Rd 601
POPLAR BLUFF MO 63901

CLAUDE & PAULINE RICHMAN
Hwy B to County Rd 601--Left at
Fork—2nd House on Rt
POPLAR BLUFF MO 63901

MALCOM PETERSON
South on County Rd 601
East at T—3rd House South Side
POPLAR BLUFF MO 63901

LOUIE JOHNSON
South on County Rd 601
Turn Left at Cross Rd-- Last House
POPLAR BLUFF MO 63901

JOHN GREEN
PERKINS LINE—Old Hwy 60
Across from Case Imple
POPLAR BLUFF MO 63901

UNION PACIFIC RAILROAD
COUNTY RD 601
POPLAR BLUFF, MO 63901

VIRGINIA ELDER
County Rd 601--South to T
Turn Right—1st House South Side
POPLAR BLUFF MO 63901

DEAN POTTS
County Rd 601
2nd to Last Serv on L--TR
POPLAR BLUFF MO 63901

DEAN E & CONNIE POTTS
County Rd 601--Rt @ X Rd—2nd
To Last Srv on L--TRL
POPLAR BLUFF MO 63901

SHIRLEY THURMAN
GO RD 601 RT @ CROSS RD
LAST ON LEFT
POPLAR BLUFF MO 63901

DEWEY THURMAN
SouthWest/BUT 601 .5 S RT B
Last Trl Rear
POPLAR BLUFF, MO 63901

DONNIE HAM
Hwy B--East of 603
4th House South Side
POPLAR BLUFF MO 63901

LEON WALKER
Hwy 60 East
Rear of FRITO LAY BLDG
POPLAR BLUFF MO 63901

AMERICAN TRAILER INC
HIGHWAY 60 EAST
POPLAR BLUFF 63901

TOM REED
HWY 60 E
POPLAR BLUFF MO 63901

SEMO GASOLINE EQUIPMENT
Brick House west of Tractor Supply
POPLAR BLUFF MO 63901

CARL & LINDA CRAFT
13 PARKWAY TRL CT
POPLAR BLUFF MO 63901

SCOTT ANTHONY JOHNSTON
15 PARKWAY TRL CT
POPLAR BLUFF MO 63901

RUTH ANN BERRY
23 PARKWAY TRL CT
POPLAR BLUFF MO 63901

ROBERT E ERVIN
20 PARKWAY TRL CT
POPLAR BLUFF MO 63901

MARION J HAMM
22 PARKWAY TRL CT
POPLAR BLUFF MO 63901

LARRY JOE SMOTHERS
25 PARKWAY TRL CT
POPLAR BLUFF MO 63901

FREIDA L BUTLER
16 PARKWAY TRL CT
POPLAR BLUFF MO 63901

JOHNNIE R & MARY GRADY
17 PARKWAY TRL CT
POPLAR BLUFF MO 63901

KIM CURNELL
17 PARKWAY TRL CT
POPLAR BLUFF MO 63901

ANDREW C LUNSFORD
6 PARKWAY TRL CT
POPLAR BLUFF MO 63901

JIM GRIFFIN
14 PARKWAY TRL CT
POPLAR BLUFF MO 63901

ROMAN DELASHMIT
4 PARKWAY TRL CT
POPLAR BLUFF MO 63901

CARLA K CLARK
19 PARKWAY TRL CT
POPLAR BLUFF MO 63901

T. C. STAGGS
1 PARKWAY TRL CT
POPLAR BLUFF MO 63901

GERALD GRIFFIN
13 PARKWAY TRL CT
POPLAR BLUFF MO 63901

SABRINA FOSTER
2 PARKWAY TRL CT
POPLAR BLUFF MO 63901

RICHARD BARNES
24 PARKWAY TRL CT
POPLAR BLUFF MO 63901

ROBERT E ERVIN
3 PARKWAY TRL CT
POPLAR BLUFF MO 63901

DONNA R HULAN
21 PARKWAY TRL CT
POPLAR BLUFF MO 63901

JOHN L DUNIVAN
7 PARKWAY TRL CT
POPLAR BLUFF MO 63901

CYNTHIA POGUE
8 PARKWAY TRL CT
POPLAR BLUFF MO 63901

VERA L NORMAN
Hwy 60—1st Red Bldg West
of Parkway Trl Court
POPLAR BLUFF MO 63901

KATHLEEN BRUCE
9 PARKWAY TRL CT -- A
POPLAR BLUFF MO 63901

VIRGIL L BURKHART
11 PARKWAY TRL CT
POPLAR BLUFF MO 63901

TERRAL RAY
10 PARKWAY TRL CT
POPLAR BLUFF MO 63901

LINDA CRAFT
12 PARKWAY TRL CT
POPLAR BLUFF MO 63901

LINDA CRAFT
9 PARKWAY TRL CT -- B
POPLAR BLUFF MO 63901

VERA L. & RON E. NORMAN
Hwy 60--Next to CAR KLEEN
POPLAR BLUFF MO. 63901

GLEN MICHAEL HEFNER
Gravel Lane West of Parkway Trl
Court--Last Trl on Left
POPLAR BLUFF MO 63901

GLORIA MILLER
Hwy B--by FRITO LAY
3rd Trl South
POPLAR BLUFF MO 63901

WILLIAM FINNEY
Hwy B west of Parkway Trl Court
Duplex A--South Side
POPLAR BLUFF MO 63901

FRITO-LAY INC
PB—OLD HWY 60
POPLAR BLUFF MO 63901

RONDA M. SWENSON
Hwy B west of Parkway Trl Court
Duplex B
POPLAR BLUFF MO 63901

LISA MIDDLETON
Hwy B west of County Rd 603
1st Set of Bldgs North Side
POPLAR BLUFF MO 63901

LEN TALLEY
Hwy B West of County Rd 603
North Side—2nd Bldg Back
POPLAR BLUFF MO 63901

DEANA ADAMS
Hwy B west of County Rd 603
1st Set of Bldgs North Side—3rd Bldg
POPLAR BLUFF MO 63901

LISA MIDDLETON
ROUTE B
POPLAR BLUFF, MO 63901

LISA MIDDLETON
Hwy B west of County Rd 603
Mobile Home
POPLAR BLUFF, MO 63901

COMFORT MASTERS INC
HWY 60 EAST
POPLAR BLUFF MO 63901

JOYCE A MOORE
3 SKIPPERS TRL CT
POPLAR BLUFF MO 63901

CARL HEUISER
Hwy 60 East---1st House west of
Boatplace
POPLAR BLUFF MO 63901

DEBORAH SMULLIN
4 SKIPPERS TRL CT
POPLAR BLUFF MO 63901

MARY L GROBE
Hwy B east--House between
Comfortmaster & Buttry
POPLAR BLUFF MO 63901

DAVID R CRAWFFORD
2 SKIPPERS TRL CT
POPLAR BLUFF MO 63901

BUTTRY CONST CO
Hwy B east past County Rd 601
2nd House North Side
POPLAR BLUFF MO 63901

STAN VEST
11 SKIPPERS TRL CT
POPLAR BLUFF MO 63901

NELSON TRACTOR & EQUIP
INTERSECTION of Hwy B &
County Rd 601--North Side
POPLAR BLUFF MO 63901

DONNA M JACKSON
7 SKIPPERS TRL CT
POPLAR BLUFF MO 63901

GENE R. KING
Old Hwy 60 across from Case Imp
1st House--Buff Brick
POPLAR BLUFF MO 63901

BUSBY IMP CO
Hwy B--East of NN--North Side
POPLAR BLUFF MO 63901

GARY MCDONALD
Hwy B west past County Rd 601
1st House South Side
POPLAR BLUFF MO 63901

SOUTHWESTERN BELL TEL CO
Hwy AA
South of RR on East Side
POPLAR BLUFF MO 63901

TIM & BETH RICE
1 SKIPPERS TRL CT
POPLAR BLUFF MO 63901

UNION PACIFIC RAILROAD
East Side AA --.5M South of B
South Side of Track by TELE CBN
POPLAR BLUFF MO, 63901

JAMES H BRANDON
5 SKIPPERS TRL CT
POPLAR BLUFF MO 63901

G. H. RICE
RT 7--BOX 86
POPLAR BLUFF MO 63901

MELISSA TURNER
HOUSE ON HWY AA
POPLAR BLUFF MO 63901

CREEK STODDARD CANE
PO BOX 1247
POPLAR BLUFF 63901

WILLIE MAE MARTIN
Southwest Corner of AA at Hwy 604
POPLAR BLUFF MO 63901

LLOYD RAY
HWY AA
POPLAR BLUFF MO 63901

RAY LLOYD
HIGHWAY AA
POPLAR BLUFF MO 63901

WILLIAM C WARD
INMAN ACRES—3rd St.
1st House on North Side West
POPLAR BLUFF MO 63901

LUCY SHOCKLEY
INMAN ACRES
POPLAR BLUFF MO 63901

JAMES MCGOWAN
INMAN ACRES
POPLAR BLUFF MO 63901

KENNETH L BOLES
INMAN ACRES—3rd St
2nd House on Left--White Brick
POPLAR BLUFF MO 63901

DENNIS KANE
INMAN ACRES—3rd St. west from
Hwy AA—1st House South Side
POPLAR BLUFF MO 63901

GUY JORDAN
INMAN ACRES / HARRIS
Wst from AA—4th House North Side
POPLAR BLUFF MO 63901

FRANK MOORE JR
INMAN ACRES / THIRD ST
5th House on Rt from Hwy AA
POPLAR BLUFF MO 63901

PAM A POLLARD
INMAN ACRES / THIRD ST
4th House South Side off Hwy AA
POPLAR BLUFF MO 63901

DONALD/MIMA L GOLDSMITH
off Hwy AA—3rd House on
South Side of Third Street
POPLAR BLUFF MO 63901

WANDA MORRIS
INMAN ACRES
3rd St—6th House North Side off AA
POPLAR BLUFF MO 63901

EVERETT BRANNON
INMAN ACRES / CATHY LANE
off Hwy AA—3rd House South Side
POPLAR BLUFF MO 63901

BOB MUSE
INMAN ACRES-CATHY LN
West from Hwy AA—2nd House South Side
POPLAR BLUFF MO 63901

LEONARD NORMAN JR
INMAN ACRES / CATHY LN
1st House South Side West from Hwy AA
POPLAR BLUFF MO 63901

ENSTAR CABLE
INMAN ACRES 2ND ST
POPLAR BLUFF MO 63901

H. E. BILDERBACK
ON CATHY LN-INMAN ACRES
2nd House on Right off Hwy AA
POPLAR BLUFF MO 63901

JAMES W & TONI L MIKEL
INMAN ACRES
3rd House--2nd St. West off Hwy AA North
Side
POPLAR BLUFF MO 63901

FREDA LANCASTER
CATHY LANE 1st House on Rt. Off
Hwy AA
POPLAR BLUFF MO 63901

SCOT D. YOUNG
INMAN ACRES / CATHY LN
from Hwy AA—5th House Nrth Side
POPLAR BLUFF MO 63901

MILDRED BYNUM
INMAN ACRES / North side of
Cathy Ln--4th House off Hwy AA
POPLAR BLUFF MO 63901

ANNIE M HINTON
INMAN ACRES / CATHY LN
4th house from Hwy AA—South Side
POPLAR BLUFF MO 63901

DELLA LEABIG
INMAN ACRES / CATHY LN --
from Hwy AA--7th house south side
POPLAR BLUFF, MO 63901

CATHERINE ALMOND
INMAN ACRES / CATHY LN-
FROM AA / 5th House South Side
POPLAR BLUFF MO 63901

MICHAEL K ANDERSON
INMAN ACRES / South Side Cathy
Lane—6th House off Hwy AA
POPLAR BLUFF MO 63901

FLORA M. & ARLIE DYE
INMAN ACRES-CATHY LN West
6th House North Side from Hwy AA
POPLAR BLUFF MO 63901

RONALD & CAROLYN KELLEMS
South on Hwy AA Past ELLEN DR
2nd House West Side
POPLAR BLUFF MO 63901

JAMES HAGER
HWY AA off HWY B
1st House West Side
POPLAR BLUFF MO 63901

MATT & MINDY J. THURMON
ELLEN DR. / 1st St. INMAN ACRES
2nd House on right
POPLAR BLUFF MO 63901

BEULAH & THOMAS ZIEGLER
SW CORNER ELLEN DR & Hwy
AA
POPLAR BLUFF MO 63901

RANDY L BISHOP
INMAN ACRES/South Side Ellen Dr
1st House off Hwy AA
POPLAR BLUFF MO 63901

PATRICK A. DISHONG
INMAN ACRES/Ellen Dr.-- from
Hwy AA 1st House North Side-E Apt
POPLAR BLUFF MO 63901

VICKIE K KENNEDY
INMAN ACRES/Northwest Corner
Ellen Dr. & Hwy AA--W Apt
POPLAR BLUFF MO 63901

KENNETH WEST
INMAN ACRES-North Side Ellen
Dr.—3rd House off Hwy AA
POPLAR BLUFF MO 63901

MARION JONES
INMAN ACRES—1st St. off Hwy
AA—1st House on South Side-Left
POPLAR BLUFF MO 63901

CLEDOUS GUARD Jr.
ELLEN DR—3rd house off Hwy AA
POPLAR BLUFF MO 63901

RONALD HANKINS
INMAN ACRES / North Side Ellen
Dr.—4th House off Hwy AA
POPLAR BLUFF MO 63901

LAVERNE HOPKINS
INMAN ACRES—off Hwy AA—5th
House North Side Ellen Dr.
POPLAR BLUFF MO 63901

TERRY MAHURIN
INMAN ACRES—4th House South
Side Ellen Dr. from Hwy AA
POPLAR BLUFF MO 63901

BETTY L PADGETT
INMAN ACRES--ELLEN DR. West
of HwyAA—6th House North Side
POPLAR BLUFF MO 63901

CARL TRUELOVE
INMAN ACRES—1st St.
5th House South Side
POPLAR BLUFF MO 63901

LEOTA DICKEN
East Side of Hwy AA—TRL South
of only House
POPLAR BLUFF MO 63901

ROY HALL
Hwy AA & Ellen Dr. across from
INMAN ACRES
POPLAR BLUFF MO 63901

SUNSHINE HOME, INC.
Hwy AA/1st House South of B Hwy /
Left Side/ Brick/w Brick Front
POPLAR BLUFF MO 63901

PUB WATER DIST #3
HWY AA
POPLAR BLUFF MO 63901

DON JONES SHOP
OLD HWY 60 EAST
POPLAR BLUFF MO 63901

COUNTRY STORE
HWY 60 NEXT TO DEER RUN
POPLAR BLUFF MO 63901

DON WATSON
HWY B--East of Hwy AA—
3rd House South Side
POPLAR BLUFF MO 63901

JOHN C POOLE
HWY B--East of Hwy AA—
1st White House South Side
POPLAR BLUFF MO 63901

DON EDWARDS
HWY 60-1st House West of
AIRPORT—Brick
POPLAR BLUFF MO 63901

FEDERAL AVIATION ADMIN
OLD HWY 60 EAST
POPLAR BLUFF MO 63901

POPLAR BLUFF MUNICIPAL
AIRPORT--Old Hwy 60
South End of Runway-STROBE
POPLAR BLUFF MO 63901

RONALD PAYNE
LAKE RD SUB / North St. from west
end—1st House North Side
POPLAR BLUFF MO 63901

ELMER THOM
LAKE RD SUB
POPLAR BLUFF MO 63901

JIMMY PULLEY
LAKE RD SUB--North St. 3rd House
North Side from Hwy AA
POPLAR BLUFF MO 63901

OSCAR & RADA LAWSON
LAKE RD SUB
POPLAR BLUFF MO 63901

BOB MANNS
LAKE RD SUB
POPLAR BLUFF MO 63901

DELORES ROE
LAKE RD SUB. / STRAIGHT
OFF T / LAST ON LEFT
POPLAR BLUFF MO 63901

RONALD E GILLILAND
Lake Rd. Sub. / N St. from Hwy
AA—5th House North Side
POPLAR BLUFF MO 63901

DAVID CHURCH
LAKE RD SUB / 6th HOUSE
ON LEFT OFF Hwy AA
POPLAR BLUFF MO 63901

LARRY S BUTTRY
LAKE RD SUB-W St. S
Last House West Side
POPLAR BLUFF MO 63901

WENDELL BROOKS
HWY AA North of Hwy B
1st House East Side
POPLAR BLUFF MO 63901

CAROLYN S COCHRAN
LAKE RD SUB / 1st House on Rt.
POPLAR BLUFF MO 63901

JUANITA MILHOUSE
LAKE RD SUB-3rd House from
Hwy AA--on corner South Side
POPLAR BLUFF MO 63901

ANDREW C LUNSFORD
LAKE RD SUB / W St. E Side South
End Duplex S Apt
POPLAR BLUFF MO 63901

CLARENCE & MELBA MINKS
Duplex Apt/LAKE ROAD SUB
Rt. on T off Hwy 60/Next Right
POPLAR BLUFF MO 63901

MARK J BOGDAJEWICZ
LAKE RD SUB / S STREET
1st on left from W
POPLAR BLUFF MO 63901

ROBERT PRATT
LAKEROAD SUB--W St. from N
1st House East Side
POPLAR BLUFF MO 63901

LISA TACKETT
LAKE RD SUB-N St. from East end
2nd House South Side
POPLAR BLUFF MO 63901

RICKY STEWART
LAKE RD SUB--HY St.
2nd House on left facing Hwy 60
POPLAR BLUFF MO 63901

DONALD JONES
LK RD SUB / E STREET North end
Southeast Corner
POPLAR BLUFF MO 63901

WINDER & BERTHA LAWRENCE
LAKE RD SUB
POPLAR BLUFF MO 63901

NANCY ROBERTSON
LAKEROAD SUB--END OF RD
SW CORNER--BROWN HSE
POPLAR BLUFF MO 63901

RICHARD BOYER
LAKE RD SUB/Inside Loop—
southeast corner—brown brick house
POPLAR BLUFF MO 63901

ROBERT GOURLEY
LAKE RD SUB--S St. coming
from E--2nd House North SD
POPLAR BLUFF MO 63901

MARY A MCCULLEY
LAKE RD SUB--from west end 1st
House South Side S St.
POPLAR BLUFF MO 63901

JERRY PIERCE
LAKE RD SUB—from west end
4th House South Side
POPLAR BLUFF MO 63901

DALE L COLCLASURE
LAKE RD SUB--from west end
3rd House South Side
POPLAR BLUFF MO 63901

JAMES TRENTIELMAN
LAKE RD SUB-S St. South Side
2nd House from west end
POPLAR BLUFF MO 63901

RODNEY & PAT SCUDDER
LAKE RD SUB. next to
Trooper Enderle
POPLAR BLUFF MO 63901

BILL & MILDRED HODGE
LAKE RD SUB-S St. Last House
East end South Side
POPLAR BLUFF MO 63901

LESTER O ENDERLE
LAKE RD SUB-South Side—2nd
House from east
POPLAR BLUFF MO 63901

D H HENDRIX
ROUTE 3
POPLAR BLUFF MO 63901

GENE STUART
HWY AA
POPLAR BLUFF MO 63901

WILLIAM F MOORE
HWY AA North of B
4th House E S
POPLAR BLUFF MO 63901

ENSTAR CABLE
HWY T
POPLAR BLUFF MO 63901

HOWARD BALLEW
HWY AA—ROCK HOUSE
POPLAR BLUFF MO 63901

PUB & PARKWAY
OLD HWY 60 EAST
OLD TAVERN
POPLAR BLUFF MO 63901

BOYD AULT
Old Hwy 60 & Hwy AA
Next to Gas Station
POPLAR BLUFF, MO 63901

BOYD & AULT
GARAGE ON OLD 60E
POPLAR BLUFF, MO 63901

BOYD AULT
HWY B—TRAILER S SIDE-E/
PARKWAY PUB
POPLAR BLUFF, MO 63901

CRAIG A THORNBERRY
Hwy 60 East—1st House Rear
of Phillips TV
POPLAR BLUFF MO 63901

NEW HOME CHURCH
HWY 60 EAST & HWY AA
POPLAR BLUFF MO 63901

JACK CLARK
Hwy AA-North of B
-1st House West Side
POPLAR BLUFF MO 63901

KENT & GAYLA WITHROW
North Hwy AA from Hwy B
2nd House west side
POPLAR BLUFF MO 63901

LEROY KEARBAY
County Rd. 565 North of B
1st Gravel Rd L to E BLONDE BRK
POPLAR BLUFF MO 63901

ROBERT HARRISON
OLD HWY 60 EAST & AA
POPLAR BLUFF MO 63901

BUNGE CORP
SS Hwy B East NEAR BUT
620 & BUT 565
POPLAR BLUFF MO 63901

KENNETH R MCGOWAN
HIGHWAY B
POPLAR BLUFF, MO 63901

KENNETH E CLEMONS
HWY B (Old Hwy 60)
across from Airport Runway
POPLAR BLUFF MO 63901

DAVID L GORMAN
OLD HWY 60 E HWY B
POPLAR BLUFF MO 63901

LEO FIELDS
ROUTE 3
POPLAR BLUFF MO 63901

CENTRAL MISSOURI ASPHALT
OLD HWY 60 EAST
POPLAR BLUFF MO 63901

PIERCE PETROLEUM CO
Hwy 60 E
POPLAR BLUFF MO 63901

J. W. CRISMON
Old Hwy 60 East
POPLAR BLUFF MO 63901

NATIONAL WEATHER SERVICE
P.B. Airport-Nat'l Weather Svc
off Hwy B E
POPLAR BLUFF, MO 63901

POPLAR BLUFF AIRPORT
FIRST POLE East of office bldg
POPLAR BLUFF MO 63901

AREOFLITE INC
ROUTE B W/ County Rd 565
TERMINAL BLDG
POPLAR BLUFF MO 63901

AREOFLITE INC
RT B W/COUNTY RD 565
POPLAR BLUFF, MO 63902

MID-CONTINENT CORP
POPLAR BLUFF AIRPORT
HANGER
POPLAR BLUFF MO 63901

POPLAR BLUFF AIRPORT
ROUTE B W/County Rd 565
RUNWAY LIGHTS
POPLAR BLUFF MO 63901

CITY OF POPLAR BLUFF
MUNI AIRPORT on Hwy B east
NEW HANGAR AT AIRPORT
POPLAR BLUFF MO 63901

BUNGE CORP
HWY 60 E
POPLAR BLUFF MO 63901

RONALD PICKARD
South Side Hwy B at County Rd 565
POPLAR BLUFF MO 63901

KENNETH GAMBILL
IRR WELL—East of Poplar Bluff
Across RR from Bunge Elev
POPLAR BLUFF MO 63901

DANNY DBA WHITELEY
Hwy B ¼ Mi. east of Poplar Bluff
Airport at curve
POPLAR BLUFF MO 63901

BRUCE/DORTHY GOODRICH
IRR WELL Behind Lagoon
FISK, MO 63940

GENERAL BAPTIST CHURCH
HWY 51
FISK MO 63940

BRUCE/DOROTHY GOODRICH
IRR WELL BEHIND CHURCH
FISK, MO 63940

UNION PACIFIC RAILROAD
HWY B & FF W OF FISK
WARNING SIGNAL
FISK MO 63940

ALLEN ROWLAND
WELL #3 Near St. Francis River
FISK, MO 63940

WILLIAM H SOUTH
GO 1/2 Mile South on FF to
Rd 633
FISK MO 63940

TERRY YATES
POPE SUBDIVISION
FISK MO 63940

GAYLE A SHORT
HWY FF / South of 51 / Left 2
3rd House East Side
FISK MO 63940

MYRA PARSON
S on FF-1st Gravel road Left Past
Rd 633--2 more Lefts—1st House Rt
FISK, MO 63940

LORA BELL PARSON
FF-POPE SUBD CROSS BRDG
3rd House on Left-Brown House
FISK, MO 63840

THOMAS D PARSON
POPE SUB
FISK MO 63940

WILLIE MAE BAYSINGER
ROUTE 1
FISK MISSOURI 63940

ARTIE P BROOKS
POPE SUB OFF HWY FF-LF
LF-House Next to DITCH BANK
FISK MO 63940

PANSY LEE
POPE SUB 2nd House East Side
FISK MO 63940

DELMER GILES
POPE SUB-SHOP
FISK MO 63940

RHIEANNON GILES
POPE SUB-Next to Last House
Left before crossing Levee
FISK MO 63940

CALVIN WILLIAMS
POPE SUBDIVISION
FISK MO 63940

DEBBIE WELLS
POPE SUB-FF-1st Gravel Rd Left
GR RT-GR RT-Brown DoubleWide
FISK MO 63940

DELMAR G GILES
County Rd. 633 N / Rt FF
FISK MO 63940

BILLY LOVELL
SO OF RR – LEVEE
FISK MO 63940

PAMELA E & CISSELL
S OF HWY DD across RR Tracks
1st House Next to Levee
FISK MO 63940

TRACY L BURKETT
202 DALE
FISK MO 63940

JOHN B MURRAY
Northeast Corner Second and Dale
FISK MO 63940

CAMILLE ISAACSON
SECOND & DALE DRUGSTORE
APT A
FISK MO 63940

CITY OF FISK
Dale St. / Behind David's Market
FISK MO 63940

CITY OF FISK
DALE & 2ND
OLD FARMERS MKT
FISK MO 63940

PATRICIA D WARNER
417 5TH
FISK MO 63940

FIRST SOUTHERN BAPTIST
DALE AND FIRST
(Northeast Corner)
FISK MO 63940

EVELYN M MORGAN
Northwest Corner 5th & Lincoln
FISK MO 63940

ALLEN ROWLAND
SHOP/ELEV-Southeast Corner MO
Hwy 51 & ST FRANCIS RIVER
FISK MO 63940

CHARLES BOYLES
HWY DD
FISK MO 63940

DELMO WAREHOUSE, INC
FISK MO 63940

ALLEN ROWLAND
IRRIGATION WELL #1
FISK MO 63940

MARY CLARK
11631 STATE HIGHWAY 51
DUDLEY MO 63936

FISK STATE BANK
Southwest Corner 2nd & DALE
FISK MO 63940

MARY CLARK
HWY 51 JUNCTION
FISK, MO 63940

ROBERT M DOCKERY
CORNER OF LOWERY
ROUTE B
FISK MO 63940

RUSSEL G MCGOWIN
GRAIN DRYERS
E Side Hwy DD North End
FISK MO 63940

LARRY WARD
Corner B Hwy & Dale W S St.
FISK MO 63940

CITY OF FISK
LIFT STATION AT 5TH AND
LINCOLN
FISK MO 63940

CARROLL D. MOSIER
GLEASON AND SECOND
FISK, MO 63940

RAYMOND GREENWOOD
415 FIFTH
FISK MO 63940

CHRISTINE M KNIGHT
11697 STATE HWY 51
DUDLEY MO 63936

JAMES R HARRISON
Last House in Stoddard County
By Bridge
FISK MO 63940

CHAS WINTERS
Second St.& Garfield
Wilson Groc Next Door
FISK MO 63940

LARRY NUNLEY
SECOND STREET
FISK MO 63940

BILL SISCO
Northwest Corner 2nd & Garfield
FISK MO 63940

GLEN & GENEVA SISCO
DALE & 2ND
ACROSS FROM BANK
FISK MO 63940

J M ALLISON JR
509 SECOND
FISK MO 63940

LARRY NUNLEY
DALE & 2ND
ACROSS FROM BANK
FISK MO 63940

FISK ENGINE REBUILD INC
110 GARFIELD
FISK MO 63940

LADONNA MONDAY
401 FIRST ST
FISK, MO 63940

BEN WILSON
HWY 60 & GARFIELD
FISK MO 63940

US POSTAL SERVICE
D. E. PECK
204 LINCOLN
FISK MO 63940

CHARLES WINTERS
105 GARFIELD
(brick house behind Ben's Gas)
FISK MO 63940

HAM and BOARD
LINCOLN & SECOND
FISK MO 63940

HAROLD/DEBORAH GREGORY
111 GARFIELD
FISK MO 63940

JAMES DUNNING
Corner 2nd & Lincoln
FISK MO 63940

EULA MOSIER
DD HWY & SECOND ST
FISK MO 63940

ROBERT MORGAN
109 LINCOLN
FISK, MO 63940

SHERRY TROBER
110 MCKINLEY
FISK, MO 63940

LARRY MCKUIN
Hwy DD—1st House across RR
Tracks
FISK MO 63940

LAVERA DABBS THURMAN
HWY 60—Next to White's
Funeral Home
FISK MO 63940

WHITE-SANDERS FUNERAL
North Side Hwy 51 WEST
FISK MO 63940

DONALD PECK
HWY 51
FISK MO 63940

ONEDIA WHITE
1st House West of Country
Flowers / Hwy 51
FISK MO 63940

REBECCA HARRIS
307 DALE
FISK MO 63940

JAMES E BARTON
Corner 3rd & Dale Next to
Church of God-South Side
FISK MO 63940

DALLAS & MARY L MERIDETH
SE CORN OF FOURTH & DALE
FISK MO 63940

FRANK R RODERMAN
211 3RD
3rd and Dale
FISK MO 63940

JEFFERY L JONES
THIRD & DALE
FISK MO 63940

CHURCH OF GOD
Southwest Corner of Dale & 3rd
FISK MO 63940

JANET JONES
305 DALE
FISK MO 63940

CHRISTIE M MAYS
208 DALE
FISK MO 63940

JASON MURRAY
204 DALE
FISK MO 63940

INEZ ACRES
Corner of 3rd & Gleason
2nd House West Side
FISK MO 63940

KRISTINA M JOHNSON
THIRD & GLEASON
Northeast Corner
FISK MO 63940

MELISSA A VINSON
Third St.-Last House East end
North Side
FISK MO 63940

MARY CLARK
110 3RD
East End TRL South Side
FISK MO 63940

THELMA BAKER
SECOND TRL / East Side Gleason
North from 2nd
FISK MO 63940

EARL & MOORE
GLEASON & 2ND
FISK MO 63940

JIM VAUGHN
5 COLONIAL APTS
FISK MO 63940

MARGARET A GAMBLIN
1 STEWART APT A
FISK MO 63940

ROGER WAYNE SMITH
ONE BLOCK North of BANK-Turn
Rt.—2nd House on Left
FISK MO 63940

ROY & EARLINE GARNER
THIRD ST. BETWEEN DALE &
GRISSOM
FISK MO 63940

JOYCE A WALLACE
202 3RD
FISK MO 63940

LEONA HENSLEY
DALE St. between 3rd /4th
East Side
FISK MO 63940

ROBERT SNIDER
Third St.—Next to House on
Southwest Corner 3rd & Lowery
FISK MO 63940

JEFFREY L & JANET JONES
THIRD AND LOWERY-BLOCK
House on corner
FISK MO 63940

JERRY BRITTINGHAM
401 3RD ST
FISK MO 63940

RUSSELL and EDMONDSON
North Side 3rd St. / 2nd House
from Lowery
FISK MO 63940

BEN WILSON
416 3RD
FISK MO 63940

PRESBYTERIAN CHURCH
412 THIRD ST.
FISK MO 63940

MARTHA & GARY CONOVER
409 THIRD
FISK MO 63940

JEREMY M VAN SLYKE
413 THIRD
FISK MO 63940

LEON GRAY
FOURTH ST. / Between DALE
& GLEASON
FISK MO 63940

LAURA KALMA
West Side GLEASON
2nd House North of 4th St.
FISK MO 63940

LEON GRAY
Northwest Corner 4th & Gleason
FISK MO 63940

NORMAN EDMONDSON
304 FIFTH ST
FISK MO 63940

FRED VONRUEDGISCH
406 GLEASON
BTWN 4TH & 5TH ST
FISK MO 63940

THELMA CLARK
407 DALE
FISK MO 63940

LEON GRAY
WHITE TRL ON GLEASON
BETWEEN 4TH AND 5TH
FISK MO 63940

CLARA I DENNISON
406 DALE
FISK MO 63940

CHARLES R SOUTHARD
FOURTH STREET
FISK, MO 63940

JOHN MURRAY
FOURTH & DALE
FISK MO 63940

GREGORY DORTCH
109 4TH
FISK MO 63940

EDWARD DITTAUGH
207 FOURTH ST
FISK MO 63940

LOUIS & MARY BORDERS
310 GLEASON
FISK MO 63940

FISK SENIOR CITIZENS HSE
LOWERY & 4TH TENANT
FISK MO 63940

STEVEN C JOHNSON
307 GLEASON
FISK MO 63940

JOANNA DAVIS
410 FIFTH ST
FISK MO 63940

ANNA B VERNON
309 GLEASON
FISK MO 63940

RONNIE RUSHING
406 5TH ST
FISK, MO 63940

A. D. CRABTREE
Northwest Corner of Fourth & Dale
FISK MO 63940

DEEDA & ROBERT MUELLER
406 LOWREY
FISK MO 63940

EDWARD MUELLER
308 FIFTH ST
FISK MO 63940

FISK SENIOR CITIZENS HSE
LOWERY & 4TH / APT D1
FISK MO 63940

PHYLLIS WEATHERS
411 LOWERY
FISK MO 63940

FISK SENIOR CITIZENS
LOWERY & 4TH / APT D4
FISK MO 63940

OSCAR D HARGROVE
Southeast Corner -- 4TH &
LOWERY
FISK MO 63940

FISK SENIOR CITIZENS HSE
LOWERY & 4TH / APT D3
FISK MO 63940

DAVID MCELROY
302 LOWERY
FISK MO 63940

FISK SENIOR CITIZENS HSE
LOWERY & 4TH / APT D2
FISK MO 63940

FISK SENIOR CITIZENS HSE
LOWERY & 4TH / APT A3
FISK, MO 63940

MAY ADAMS
308 LINCOLN
FISK MO 63940

FISK SENIOR CITIZENS HSE
LOWERY & 4TH / APT A1
FISK MO 63940

DOUG ADAMS
310 LINCOLN
FISK MO 63940

FISK SENIOR CITIZENS
LOWERY & 4TH / APT A2
FISK MO 63940

FISK SENIOR CITIZENS HSE
LOWERY & 4TH / APT B1
FISK MO 63940

FISK SENIOR CITIZENS HSE
LOWERY & 4TH / APT A4
FISK MO 63940

FISK SENIOR CITIZENS HSE
LOWERY & 4TH / APT B2
FISK MO 63940

WOODROW PECK
Northeast Corner of 4th & Lowery
FISK MO 63940

FISK SENIOR CITIZENS HSE
LOWERY & 4TH / APT B3
FISK MO 63940

FISS SENIOR CITIZENS HSE
LOWERY & 4TH / APT B4
FISS MO 63940

HELEN JACKSON
GARFIELD & 3rd -2nd House W
South Side-White House/Blue Trim
FISS MO 63940

FISS SENIOR CITIZENS HSE
LOWERY & 4TH / APT C1
FISS MO 63940

VICKY S ARNOLD
502 THIRD ST
FISS MO 63940

FISS SENIOR CITIZENS HSE
LOWERY & 4TH / APT C2
FISS MO 63940

TONIE & YANCY MAGILL
500 W 3RD
FISS MO 63940

FISS SENIOR CITIZENS HSE
LOWERY & 4TH / APT C3
FISS MO 63940

PEARL STILL
GEN DEL
FISS MO 63940

FISS SENIOR CITIZENS HSE
LOWERY & 4TH / APT C4
FISS MO 63940

CAROLYN D MITCHELL
306 LINCOLN TRL Between
Third & Fourth
FISS MO 63940

CHRISTINA CASON
413 4TH
FISS MO 63940

DONNA TIPPEN
LILCOLN ST. West Side Between
3rd & 4th
FISS MO 63940

RAY CUNNINGHAM
409 LINCOLN
FISS MO 63940

CECIL & MYRTLE WILLEFORD
THIRD ST / 2nd House East of
Garfield North Side
FISS MO 63940

ROBERT WHITEAKER
415 4th STREET
FISS, MO 63940

JACK STUCKER
FOURTH & DD HWY
TRAILER Southeast Corner
FISS MO 63940

KENNETH JR HICKSON
LINCOLN ST East Side
Between 4th & 5th
FISS MO 63940

LOUELLA HENDERSON
FOURTH & GARFIELD
FISS MO 63940

ROZELLA PARKER
GARFIELD & 4th / Southeast Corner
FISK MO 63940

COLLEEN RIEPE
WEST END OF EMMA ST
STREET BEHIND SCHOOL
FISK MO 63940

STACY L GREEN
754 4th
FISK MO 63940

W COLLEEN RIEPE
EMMA ST-MIDDLE HSE
FACING SCHOOL
FISK MO 63940

JESSE KIRK
FOURTH & GARFIELD /
Northeast Corner
FISK MO 63940

CINDY JONES
406 HWY DD
FISK MO 63940

JENNIFER A LEDBETTER
FIFTH & GARFIELD
SOUTHWEST CORNER
FISK MO 63940

VIRGINIA MINEHART
404 MCKINLEY
FISK MO 63940

MARCENA A WHITE
405 GARFIELD
FISK MO 63940

KATINA HOSKINS
408 HWY DD
FISK MO 63940

SEFERINO N GONZALEZ
403 GARFIELD
FISK MO 63940

THERESA L CUNNINGHAM
410 MCKINLEY
FISK MO 63940

MELVIN L WILLIAMS
401 GARFIELD
FISK MO 63940

CHARLES & LYNAE SILER
TRL-Corner Emma & DD--Next to
Fisk Grade School
FISK MO 63940

TWIN RIVERS SCHOOL DIST
W S HWY DD
FISK MO 63940

JERRY & SHERRY COOPER
HWY DD AT FIFTH
--Southwest Corner
FISK MO 63940

TWIN RIVERS SCHOOL DIST
BALL FIELD
FISK MO 63940

BARBARA E. JANES
DD Hwy --1st House North of School
West Side
FISK MO 63940

LESLIE CRUM
L 1st St. Past School TRL
Before Yellow House-EMMA ST.
FISK MO 63940

EVELYN MORGAN DBA
EMMA ST BEHIND SCHOOL
W/RT DD
FISK MO 63940

CLIFFORD MOSBY
FIFTH & DD HWY
FISK MO 63940

LOIS CUNNINGHAM
502 MCKINLEY
FISK MO 63940

VICK ADAMS
HWY DD South of 6th St.
FISK MO 63940

CITY OF FISK
SE Corner HWY DD & 7TH ST
METAL BLDG
FISK MO 63940

LEON MARLER
HWY DD South of 7th /
1st House West Side
FISK MO 63940

BILLY JOINER
FIFTH & GLEASON
FISK MO 63940

PATRICK/DOROTHY PICKENS
407 GLEASON
FISK, MO 63940

LEE MOSIER
CORNER 5TH & GLEASON
FISK MO 63940

MARY JAMES
West Side GLEASON / Last House
North End
FISK MO 63940

KENNETH E ETHRIDGE
FIFTH ST / Last House on Rt.
By Levee
FISK MO 63940

WILLIAM SOUTH
Southeast Corner 5th & Gleason
FISK MO 63940

WALTER R GRANGER
211 DALE
Northeast Corner 5th Dale
FISK MO 63940

ROBERT D PATTERSON
DALE ST / Black & White
TRL Sits North & South
FISK MO 63940

RAWLEIGH J WEATHERS
DALE South of 6th / 1st TRLR East
Side Box 407 E
FISK MO 63940

THERESA D HICKS
514 DALE
FISK MO 63940

PAULETTE WILLEFORD
DALE STREET
FISK, MO 63940

RAYMOND ROBERTS
FIFTH & DALE / NW CORNER
FISK MO 63940

CAROL A EAGLE
411 5TH
FISK, MO 63940

CHRISTINE SHAIN
BETWEEN DALE & LOWERY
5th St.--Light Grey/Brick Front
FISK MO 63940

DOROTHY DUNAHOO
401 5TH
FISK MO, 63940

JAMES V & TINA BOARD
CORNER OF 6TH & DALE
FISK MO 63940

MAX PATTERSON
404 6TH FRONT
FISK MO 63940

ERNESTINE HANCOCK
LOWERY AND 6TH ST /
Southeast Corner
FISK MO 63940

MAX PATTERSON
404 6TH REAR
FISK MO 63940

WILLIAM ABBOTT
CRNR OF 7TH & DALE NXT
TO LEVEE
FISK MO 63940

MICHAEL & TAMMY RUSHING
413 FIFTH ST
FISK MO 63940

MICHELLE J LEE
509 LOWERY / APT 2
FISK MO 63940

RICHARD A ABBOTT
East Side LINCOLN /
2nd House South of 6th St.
FISK MO 63940

WALTER LOYD
SIXTH & LOWERY
FISK MO 63940

AARON & SUSAN SENTELL
410 6TH
FISK MO 63940

PAMELA J DARDEN
509 LOWERY / 4
FISK MO 63940

KARLA D CUNNINGHAM
FIRST House East of LINCOLN
on 6th
FISK MO 63940

LINDA GARNER
509 LOWERY / 3
FISK MO 63940

CARL ADAMS
SIXTH ST / 3rd House East of
Lincoln East Side
FISK MO 63940

NERINE HAMILTON
LINCOLN & 6th / 2nd House
East on North Side
FISK MO 63940

JOHNNY SPROUS
SEVENTH ST
FISK MO 63940

JOHN L RIEPE
LINCOLN ST / West Side
Last House North End
FISK MO 63940

GILBERT MOORE
417 SIXTH ST
FISK MO 63940

DOROTHY PHILLIPS
N W CORNER SIXTH &
LINCOLN
FISK MO 63940

VESTAL WOODWARD
505 6TH
FISK MO 63940

JESSE HARVEY
507 SIXTH
FISK MO 63940

IVAN C BOYER
SIXTH ST
FISK MO 63940

DARRYL L MOSIER
NORTH OF FISK
FISK MO 63940

DONNA L GILMORE
First House on Left on 6th St.
off Hwy DD
FISK MO 63940

SOUTHWESTERN BELL TEL CO
CRNR OF 2ND ST & DD HWY
FISK MO 63940

CHESTER CUNNINGHAM
HWY DD
FISK MO 63940

JAMES & CATHY SANDERS
CORNER OF 2ND & DD
FISK MO 63940

GENE SHAIN
127 MCKINLEY
FISK MO 63940

ASSEMBLY OF GOD CHURCH
N / 2nd on DD Hwy East Side
2nd Bldg
FISK MO 63940

RODNEY & IDA PARSON
610 THIRD
FISK MO 63940

JANEVEE P FOSTER
306 MCKINLEY
FISK MO 63940

TERRY BECK
304 MCKINLEY
FISK, MO 63940

SHERRY A BURNETT
131 MCKINLEY
GREY HOUSE ON CRNR
FISK MO 63940

CHARLES BOYLES
HWY DD
FISK MO 63940

MARY E VERNON
210 GARFIELD
FISK MO 63940

LARRY BOYLES
HWY DD .08Mi. North of City Limit
FISK, MO 63940

HAROLD ADAMS
N.E. Corner THIRD/GARFIELD
FISK MO 63940

MO HWY & TRANSP DEPT
HWY DD AND HWY 60
FISK, MO 63940

EVE L MADEY
302 GARFIELD
FISK MO 63940

ADVERTISING OF LAMAR
HWYs 51& 60 INTERSECTION
Northwest Corner
FISK MO 63940

MARGARET A DURKIN
607 3RD ST
FISK MO 63940

SOUTHWESTERN BELL TEL CO
HWY 51 AND HWY 60
FISK MO 63940

BOB L & OPAL H GEORGE
NW Corner 3rd & GARFIELD
FISK MO 63940

MISSOURI PACIFIC R R CO
FISK, MISSOURI 63940

LINCOLN TIDWELL
GARFIELD ST BETWEEN 3RD
& 4TH, Greenish Blue House
FISK MO 63940

Ronald & Nobles TREADWAY
1st House West Side of Hwy 51 North
DUDLEY, MO 63936

DEBORAH SIPES
SCHOOL ST-MIDDLE HOUSE
South of School
FISK MO 63940

KEVIN R ARNOLD
HWY 51 N
FISK MO 63940

CHANDRA G VANDERGRIF
LAST HOUSE ON SCHOOL ST
FISK MO 63940

MARY CLARK
N OF HWY 60 ON HWY 51
FISK MO 63940

EVA BOWIE
RT 1
DUDLEY MO 63936

CHURCH OF CHRIST
FIFTH & GARFIELD
-N.E. CORNER
FISK MO 63940

RICHARD BOWIE
6398 OLD HWY 60
DUDLEY MO 63936

TIMOTHY K NOBLES
505 GARFIELD
FISK MO 63940

RICHARD BOWIE
GREEN OAKS
HWY 60 & County Rd. 691
DUDLEY MO 63936

JAMES RUSHING
FIFTH & GARFIELD-NW CORN
FISK MO 63940

RAYMOND STEWART
CORNER DD & HWY 60 B
FISK MO 63940

CITY OF FISK
GARFIELD & 6TH
NEXT TO WATER PLANT
FISK MO 63940

AUTO PARTS JENNINGS
HWY 51 W FROM DD / 2ND BLD
NORTH SIDE
FISK MO 63940

CITY OF FISK
WATER TOWER/CITY HALL
FISK MO 63940

CITY OF FISK
LIFT STATION ON HWY DD
FISK MO 63940

ANNA KATHRYN CUNNINGHAM
Northwest Corner of 6th & Lowery
FISK MO 63940

LINDA MCCOLLOUGH
OFF HWY 60 @ BOWIE ELEV /
TRL North Corner Old Hwy 60
DUDLEY MO 63936

JERRY CLARK
CORNER 5TH & DALE
FISK MO 63940

HOWARD & PAT MCCOLLOUGH
HWY 60 N @ BOWIE ELEVATO
Rt. on Old Hwy 60 -100 Yds. on Rt.
DUDLEY MO 63936

EMILY C. SANDERS
209 5TH
FISK MO 63940

BRAD JOLLY
HWY 51
FISK MO 63940

JAMES W ROBERTS
FIFTH ST. East of DALE
3rd House North Side
FISK MO 63940

ERMA & JAMES JENNINGS
OLD HWY 60 W / RT DD
FISK MO 63940

FARMS INC SMITH CO
SW of DUDLEY 6 SPANS SO
of STD 624 / 0.7 West of TT
DUDLEY MO 63936

TIM & DANA DBA JENNINGS
HWY B / West of DD
3rd Bldg North Side
FISK MO 63940

LOUVRE CLERMONT FARMING
NEAR GRAIN BINS & OFFICE
DUDLEY MO 63936

HALL POOL
N.W. CORNER 1st & LINCOLN
FISK MO 63940

LOUVRE CLERMONT FARMING
WELL 10-1st WELL North of
Grain Bins
DUDLEY MO 63936

ROBERT M DOCKERY
LINCOLN & HWY 51
FISK, MO 63940

MISSOURI PACIFIC R R CO
HWY 60E NEAR GEN BAPTIST
1/2 Mi E. of Lawrence Elevator
FISK MO 63940

NICHOLS FERTILIZER
500 HIGHWAY 62
CAMPBELL MO 63933

SMITHCO FARMS INC
RT 1
DUDLEY MO 63936

WILLIAM MAGOUIRK
603 S HIGHWAY 62
CAMPBELL MO 63933

LOUVRE CLERMONT FARM
WELL #11—2nd WELL N--GRAIN
BINS ON CORNER OF RD 624
DUDLEY MO 63936

IILENE WINBERRY
601 S HIGHWAY 62
CAMPBELL MO 63933

RON NICHOLS
3 MILE W GIBSON
GIBSON MO 63847

ASSOC NATURAL GAS CO
JIM HILL PLT
CAMPBELL MO 63933

LOUVRE CLERMONT FARM
WELL #7
DUDLEY MO 63936

LEVEL LAND FARMS
West / Rt. TT South / County Rd. 624
DUDLEY, MO 63936

DARRELL CUNNINGHAM
GRAIN BIN-1ST CURVE SO
OF DUDLEY
DUDLEY MO 63936

TED CUNNINGHAM
HWY T-1 MI SO DUDLEY-LFT
FIRST CURVE
DUDLEY MO 63936

WAYNE MAYS
WELL #4-LAST WELL WEST
NORTH OF 60
DEXTER MO 63841

LOUVRE CLERMONT FARM
WELL #4 / 1st WELL SO OF
RD 624 / SO OF DUDLEY
DUDLEY MO 63936

GLEN HARRISON
WELL F-3rd WELL OFF Hwy 60
DEXTER MO 63841

DARRELL CUNNINGHAM
IRRIGATION WELL S. DUDLEY
On Levee
DUDLEY MO 63936

GLEN HARRISON
WELL G-NEXT LAST WELL / SO
OF HWY 60
DEXTER MO 63841

DARRELL A CUNNINGHAM
S. OF DUDLEY 2nd CURVE
ON BLACKTOP / EAST SIDE
DUDLEY MO 63936

LARRY D/CHRISTY NORMAN
NS/NORTH ST WEST LAST HSE
DUDLEY MO 63936

LEVEL LAND FARMS
WELL #5-1st WELL South. of
1st CURVE South of DUDLEY
DUDLEY MO 63936

VONNIE HOLDEN
TRAILER
DUDLEY MO 63936

HUDSON FARMS INC
COMP 20--1 Mi. South of DUDLEY
On Hwy TT on Rt.
DUDLEY MO 63936

BILL HOLDEN
DUDLEY
MISSOURI 63936

GLEN HARRISON
WELL D-1st WELL EAST ON
N. SIDE OF HWY 60
DEXTER MO 63841

JOHN L PETERS
10218 FILLEY
DUDLEY MO 63936

GLEN HARRISON
IRRIGATION-OFF Hwy 60 PAST
AID RD & BRIDGE TO SOUTH
DEXTER MO 63841

U S POSTAL SERVICE
TRAILER
DUDLEY MO 63936

WAYNE MAYS
HWY 60 W
HARRISON FARMS
DEXTER MO 63841

BILL HOLDEN
WEST ST
DUDLEY MO 63936

JOHN BASS
10152 STONE ST
DUDLEY MO 63936

W W WOOD PRODUCTS INC
11915 CENTER ST
DUDLEY MO 63936

MADIE MULLINS
11679 STATE HIGHWAY TT
DUDLEY MO 63936

NONA DROPE
10270 FILLEY
DUDLEY, MO 63936

LOUVRE CLERMONT FARMING
WELL #2-1st WELL ON EAST
SOUTH OF DUDLEY
DUDLEY MO 63936

ELIZABETH HANCOCK
PAST BANK-1st St. Left-GREY
House—1st House on Left
DUDLEY MO 63936

TERESA MICK
N. IRRIGATION WELL ON
DIRT RD W. of County Rd. 467
DEXTER MO 63841

BELINDA WATLEY
HOUSE SOUTH OF DUDLEY
PACKAGE STORE
DUDLEY MO 63936

JACKSON BROTHERS
IRRIGATION WELL-1st GOING
NORTH ON CO. RD 467
DUDLEY MO 63936

AGCO MINTON
ROUTE TT
S OF DUDLEY FLYING SVC
DUDLEY MO 63936

ALLEN ROWLAND
ROUTE TT
DUDLEY, MO 63936

DUDLEY COMMUNITY CHURCH
S.E. corner Center & Filley
DUDLEY, MO 63936

WAYNE MAYS
LAST WELL WEST
SO OF Hwy 60 NEAR HWY
DEXTER MO 63841

MARY M PATTILLO
CENTER ST. / 1st House South of
Filley / West Side
DUDLEY MO 63936

WAYNE MAYS
TWO MILES E OF DUDLEY
IRR WELL IN FIELD
DEXTER MO 63841

JOHN & JAMIE MANEES
11827 CENTER
DUDLEY MO 63936

TERESA MICK
SO IRRIGATION WELL ON
DIRT RD W. OF CO. RD 467
DEXTER MO 63841

SHAWN A MULLINS
West Side TT HWY—2nd House S.
of store
DUDLEY MO 63936

DUDLEY BAPTIST CHURCH
14007 STATE HWY WW
DUDLEY MO 63936

CHARLES ORR
P O BOX 211
DUDLEY MISSOURI 63936

LORENE PARKS
2nd House S. of DUDLEY
COMMUNITY CHURCH
DUDLEY MO 63936

RAYMOND ORR
105 FILLEY
DUDLEY MO 63936

CLYDE TULEY
10345 FILLEY
DUDLEY MO 63936

MILES G MEADOWS
ES EAST-1ST HSE S/FILLEY
DUDLEY MO 63936

JEFF D. & NANCY J JARRELL
SS FILLEY / 2nd Bldg East of
CENTER
DUDLEY MO 63936

CARL DILLINGER
11871 EAST ST
DUDLEY MO 63936

DOUG & PAM HURST
10388 FILLEY
DUDLEY MO 63936

BRIAN P CARROLL
10415 NORTH
DUDLEY MO 63936

CAROLYN J/TROY F BORDERS
N SIDE FILLEY GOING EAST /
7TH HSE
DUDLEY MO 63936

MICHEAL MULLINS
10423 NORTH ST
ACROSS FRM ELEVATOR TRL
DUDLEY MO 63936

MAYGIN J COOK
10434 FILLEY
DUDLEY MO 63936

RICELAND FOODS
10447 NORTH ST
DUDLEY MO 63936

CATHY J RIDDLE
10412 FILLEY
DUDLEY MO 63936

BILLY R JOY
10293 CENTER ST
DUDLEY MO 63936

VIRGIE V WHITE
North Side FILLEY 2ND HSE E OF
EAST
DUDLEY MO 63936

ANDY W HOLDEN
NS NORTH ST W OF CENTER
BEHIND 1ST HSE ON R
DUDLEY MO 63936

SARA & JARRED SLUSHER
10251 W NORTH ST
DUDLEY MO 63936

O L JAMES
BOX 743
DUDLEY MO 63936

KIM & JEANA ORR
RT AT RR TRACK-3RD HSE
ON RT
DUDLEY MO 63936

J E KESTNER
SE CRNR OF SOUTH &
WEST STS
DUDLEY MO 63936

JEFFREY S SLUSHER
N ST / 3RD HSE FRM W ST
DUDLEY MO 63936

J D GREEN
SOUTH STREET W/WEST ST
DUDLEY, MO 63936

GLENN & RUTH BURLESON
10219 NORTH
DUDLEY MO 63936

JIM GREEN
SOUTH ST
DUDLEY, MO 63936

AMY DANIELS
10264 SOUTH ST
DUDLEY MO 63936

CARROLL FINDLEY
10334 SOUTH ST
DUDLEY MO 63936

CHARLES MEADOWS
SOUTH ST/1ST HSE PAST
CHURCH OF GOD ON LEFT
DUDLEY MO 63936

CINDY SCHWARTZKOPF
10346 SOUTH ST
DUDLEY MO 63936

CHURCH OF GOD
10282 W SOUTH ST
DUDLEY MO 63936

DAVID LEE HOBBS
SOUTH ST / 3rd HSE W. /
RICHLAND ELEV
DUDLEY MO 63936

ROBERT R MEADOWS
FIRST HSE E ON S ST
DUDLEY MO 63936

HENRY P KESTNER
10380 SOUTH
DUDLEY MO 63936

UNION PACIFIC RAILROAD
CENTER AND SOUTH
DUDLEY, MO 63936

HENRY D KESTNER
11777 EAST ST
DUDLEY MO 63936

MARGARET PARKS
L@ RR TRKS-1st Rt-2nd on
L-REAR OF BROWN TRL
DUDLEY MO 63936

JOHN MINYARD
STONE and CENTER STS
DUDLEY MO 63936

ELSIE GRAHAM
S ST NEAR RICELAND / 1st
House E. OF EAST END ST
DUDLEY MO 63936

J H JARRELL
11747 CENTER ST
DUDLEY MO 63936

JIMMY PARKS
S EAST ST / SMALL TRL
NEXT TO 11764 EAST ST
DUDLEY, MO 63936

DONALD MORGAN
103 STONE
DUDLEY MO 63936

LLOYD & JAYNE BROWN
MAIN ST / 1ST House SOUTH OF
RAILROAD TRACK ON LEFT
DUDLEY MO 63936

TILMAN ROBINSON
SS OF W STONE ST / 1st TRL
DUDLEY MO 63936

JESSE BRITTON
HOUSE BACK OF CHURCH OF
CHRIST
DUDLEY MO 63936

M E GREEN
LAST HOUSE ON W SIDE OF
WEST ST (SOUTH)
DUDLEY MO 63936

CHURCH OF CHRIST
DUDLEY MO 63936

CITY OF DUDLEY
LIFT STATION
DUDLEY MO 63936

JESSE BRITTON
Across RR TRACKS TRL BEHIND
CHURCH
DUDLEY MO 63936

R SUE CARROLL
W END STONE ST / 2nd ST
CROSS TRACKS RIGHT
DUDLEY MO 63936

WILLIAM POWELL
NXT TO LAST HSE BEFORE
YOU GO OUT TOWN ON TT
DUDLEY MO 63936

AMBER G PINKLEY
10141 STONE ST
DUDLEY, MO 63936

ANN POWELL
CORNER of CENTER & STONE
EAST SIDE
DUDLEY MO 63936

KENNETH OR BETTY GREEN
STONE ST E / CENTER ST 2ND
HSE
DUDLEY MO 63936

CARL DUGGER
10367 STONE ST
DUDLEY, MO 63936

STEVE & TAMMY JACKSON
E OF DUDLEY CO RD 467
3rd HSE ON E SIDE
DUDLEY MO 63936

RALPH DONALD REYNOLDS
STONE ST---4TH HSE ON LEFT
REAR
DUDLEY MO 63936

JACKSON BROTHERS
SHOP BLDG BEHIND STEVE'S
HSE
DUDLEY MO 63936

RICHARD CARPENTER
10453 STONE
DUDLEY MO 63936

JOHN A ROBINETT
N ON CO RD 467-LST HSE
DUDLEY MO 63936

JIMMY CORZINE
10451 STONE
DUDLEY, MO 63936

LOUVRE CLERMONT FARM
WELL 3-1ST WELL SO OF
DUDLEY ON WEST SIDE
DUDLEY MO 63936

WALTER/MARILYN GRIM
10477 STONE ST
DUDLEY MO 63936

BOBBY BARNES
THIRD WELL ON EAST-SO
OF DUDLEY
DUDLEY MO 63936

FLYING SERVICE DUDLEY
HWY TT / 1 Mi. S. FROM HWY 60
DUDLEY MO 63936

THOMAS JARRELL
10392 CO RD 624
DUDLEY MO 63936

BROTHERS JACKSON
OLD 60N 1ST GRAVEL-1ST
HSE ON LF-MANSFIELD RD
DUDLEY MO 63936

JANEASE M HARMS
10221 W STONE
DUDLEY MO 63936

JERRY JR HEFLIN
13834 County Rd. 467
DUDLEY MO 63936

CARL E DUGGER
NS W STONE / 1st House Past
Church
DUDLEY MO 63936

PRO AG FLYING SERVICE
CO RD 467 / 1.Mi. NORTH
OF CO. RD.488
DUDLEY, MO 63936

BARBARA A ROBINSON
10236 STONE
DUDLEY MO 63936

EMANUEL PENTECOSTAL
STONE ST
DUDLEY MO 63936

FIRE HOUSE
P O BOX 235
DUDLEY MO 63936

LARRY & CAROL MEADOWS
10269 STONE
DUDLEY MO 63936

CITY OF DUDLEY
MUNICIPAL PUMPING
DUDLEY MO 63936

JAY LEMONS
GRAIN DRYER
DUDLEY MO 63936

RON WUNDERLICH
OLD HWY 60
DUDLEY MO 63936

DIANE E MERRITT
10341 NORTH 2
DUDLEY MO 63936

RON WUNDERLICH
OLD HWY 60 & WEST ST
DUDLEY MO 63936

LUDIA LOVE
10357 NORTH ST
DUDLEY MO 63936

HARRY TAYLOR
LAFFOON RD
DUDLEY MO 63936

BOB EUBANKS
COUNTY ROAD 488
DEXTER, MO 63841

CLARENCE PARKS
PO BOX 262
DUDLEY MO 63936

RODNEY ZIEGLER
10246 FILLEY
DUDLEY, MO 63936

J D BARKER
TT HIGHWAY
DUDLEY MO 63936

JAY LEMONS
RT 1
DUDLEY MO 63936

MONICA P HEATON
TR ON TT HWY and LAFFOON
DUDLEY MO 63936

BREHMER FERTILIZER SVC
TT HWY / ACROSS FROM
WATER DEPT
DUDLEY MO 63936

BRIAN WOOLARD
13002 COUNTY RD 488A
DUDLEY MO 63936

DAWN R BROWN
N ON RT/WW-N/STD 488
FARM SHOP BLDG
DUDLEY MO 63932

ALAN L FOWLER
LAFFOON & NICKI ST
DUDLEY MO 63936

KENNETH RUSSELL
10381 STANLEY
DUDLEY MO 63936

KERBY G CARPENTER
BRENDA ST
DUDLEY MO 63936

DBA BRUCE PLUMMER
STANLEY-2ND BLDG EAST OF
T Hwy & Hwy 60
DUDLEY MO 63936

RANDY & PAM HUBER
CRNR OF TT & BRENDA
DUDLEY MO 63936

JOE M HAMPTON
HWY WW N OF HWY 60-White
TRL built onto--E SIDE
DUDLEY MO 63936

JERI GRIMES
BRENDA--ONLY TRL ON SO
SIDE--BRN/WH/GREEN
DUDLEY MO 63936

JAMES & LISA RIEFFER JR
12916 COUNTY RD 488A
DUDLEY MO 63936

JEFF & KAREN BAKER
12131 MILDRED
DUDLEY MO 63936

W H LAFFOON
10279 STATE HWY WW
DUDLEY MO 63936

MIKE & JACQUE MCCOLLUM
ROUTE 1
DUDLEY,MO. 63936

BUD & SHIRLEY TEMPLES
HWY WW TO RT-1ST HSE ON
LEFT
DUDLEY MO 63936

BILL CLAYTON
ON MILDRED W Side/S 2ND TR
S. of BRENDA
DUDLEY MO 63936

NORIS JR/AARON TEMPLES
HWY WW
TRLR NXT TO BUD TEMPLES
DUDLEY, MO 63936

THOMAS W EDWARDS
12121 MILDRED
DUDLEY MO 63936

DOUG & CATHY STURGEON
LAFFOON-2ND GRAVEL ON LF
OFF MAIN-1ST HSE ON SO S
DUDLEY MO 63936

ROBIN CYNTHIA MURRAY
12127 MILDRED
DUDLEY, MO 63936

DUDLEY CHAMBER OF COMM
DUDLEY CITY PARK
COMMUNITY BLDG
DUDLEY MO 63936

ROBERT B DODD
7 DUDLEY APT
DUDLEY MO 63936

BILLY J POPE
9 DUDLEY APT
DUDLEY MO 63936

MISTY D JAMES
8 DUDLEY APT
DUDLEY MO 63936

APTS DUDLEY
1 DUDLEY APT
DUDLEY MO 63936

MACO MANAGEMENT DUDLEY
10 DUDLEY APT
DUDLEY MO 63936

LAURIE A PARKER
2 DUDLEY APT
DUDLEY MO 63936

LENA CANTRELL
11 DUDLEY APT
DUDLEY MO 63936

CYNTHIA LEE
12022 MILDRED ST / APT C3
DUDLEY MO 63936

EFFIE L ADKISON
12 DUDLEY APT
DUDLEY MO 63936

HILL SHERI L WELLS
4 DUDLEY APT
DUDLEY MO 63936

JAMES M & DENISE MCCORD
Corner of BRENDA / MILDRED
FRNT OF OLD TRL / S.E. Corner
DUDLEY MO 63936

MACO MANAGEMENT CO
LAUNDRY ROOM
DUDLEY APTS
DUDLEY MO 63936

LAVERN GRIMES
FIRST TRL NO DUDLEY APTS
DUDLEY MO 63936

LORI J GRIGGS
5 DUDLEY APT
DUDLEY MO 63936

JOHN E BRYANT
10484 STANLEY
DUDLEY MO 63936

DUDLEY APARTMENTS
6 DUDLEY APT
DUDLEY MO 63936

ALVIE STITZ
DUDLEY MISSOURI 63936

AARON JARRELL
10485 STANLEY ST
DUDLEY MO 63936

LEANN MCANALLEY
10467 FILLEY
DUDLEY MO 63936

CITY OF DUDLEY
DUDLEY FACILITY
DUDLEY MO 63936

RON WUNDERLICH
HWY 60
DUDLEY MO 63936

MICHAEL HANCOCK
BLDG SOUTH OF BANK
DUDLEY MO 63936

WENDELL K WARD
10120 OLD HWY 60
DUDLEY MO 63936

ROGER & MARY MAYO
10258 FILLEY DR
DUDLEY MO 63936

CYNTHIA ANN & NORDEN
FIRST HSE OUTSIDE WEST
CITY LIMITS-Old Hwy 60
DUDLEY, MO 63936

BOBBY WADE EARNEST
10256 WATER
DUDLEY MO 63936

RON WUNDERLICH
2 CROWLEY RIDGE
DUDLEY MO 63936

JON SLAUGHTER
10474 FILLEY
DUDLEY MO 63936

RON W W WUNDERLICH
TRUCK TERM at Corner of Water
St. & Hwy TT-across from Bank
DUDLEY MO 63936

ROBERT ROGERS
FILLEY AND MAIN
DUDLEY, MO 63936

SONDRA HALE
10389 BRENDA
DUDLEY MO 63936

THOMAS R MEADOWS
LF 1ST BL TOP / 5th HSE
ON RT IN 2nd BLK
DUDLEY MO 63936

KIP C SMITH
ES HWY WW / 0.1M N Hwy 60
IRRIGATION WELL
DUDLEY MO 63936

P L EVANS
10450 FILLEY
DUDLEY MO 63936

KIM ORR
HWY 60 W-- 1ST HSE ON Rt.
PAST CROWLEY RIDGE PARK
DUDLEY MO 63936

ALLEN BOYER
9685 CO RD 488
DUDLEY MO 63936

KEVIN BOYER
COUNTY ROAD 488
DUDLEY, MO 63936

DUDLEY ENTERPRISES
10314 CROWLEY RIDGE DR
DUDLEY MO 63936

STANLEY G LAFFOON Sr
RT TT--1/8 Mi. S OF HWY 60
DUDLEY MO 63936

BILL HENDRIX
FIRST HSE S. OF DUDLEY
ENTERPRISES
DUDLEY MO 63936

CITY OF DUDLEY
LAGOON SITE
DUDLEY MO 63936

ALVERA M HENDRIX
10280 FILLEY
DUDLEY MO 63936

RAY RILEY
BELL ST. & NORTH ST.
DUDLEY MO 63936

RON WUNDERLICH
T T Hwy BLDG # 1
DUDLEY MO 63936

JERRY TOWNSEND
BELL ST NEAR N/ONLY HSE
ON BELL ST
DUDLEY MO 63936

KENNETH D AND/OR CARMODE
HWY TT—BLDG #2--1ST HSE
SO OF WATER TANK
DUDLEY MO 63936

CARL DUGGER
10747 NORTH STREET
DUDLEY, MO 63936

RON WUNDERLICH
MAINT SHOP NXT TO BANK
GREEN & WH BLDG
DUDLEY MO 63936

EMMA & ELZIE HOBBS
E NORTH ST/LST HSE NEAR
LAGOON
DUDLEY MO 63936

KEITH JACKS BRUCE
ROUTE TT AND BRENDA
DUDLEY, MO 63936

UNION PACIFIC RAILROAD
NORTH STREET
DUDLEY, MO 63936

KEITH JACKS BRUCE
BRENDA & ROUTE TT
DUDLEY, MO 63936

CHURCH OF GOD
PARSONAGE
DUDLEY MO 63936

DERRICK D SCOTT
CORNER OF NORTH & FRONT
STS. / TRL
DUDLEY MO 63936

RONALD E WUNDERLICH
12089 MAIN
DUDLEY, MO 63936

ELIZABETH OCONNOR
11844 FRONT
DUDLEY MO 63936

HUGH FLIPPEN
12264 MAIN ST
DUDLEY MO 63936

MICHAEL L & STERLING
11897 FRONT
DUDLEY MO 63936

KENNETH/ARLESSA RUSSELL
LF AT BAILEYS GRO/RT AT
END/2ND HSE ON LF/FENCE
DUDLEY MO 63936

STEVE SLUSHER
FRONT ST-1ST HSE ON L
DUDLEY MO 63936

MICHAEL HANCOCK
11857 MAIN
DUDLEY MO 63936

CHARLES POWELL
10495 NORTH
DUDLEY, MO 63936

KENNETH RUSSELL
11874 MAIN ST
DUDLEY MO 63936

IRENE DILLARD
10465 NORTH ST
MISSOURI 63936

MACK MULLINS
CORNER NORTH & MAIN /
WHITE HOUSE
DUDLEY MO 63936

BILL HOLDEN
10806 SUNSET LANE
DUDLEY, MO 63936

CLIFFORD TEMPLES
RT 1
DUDLEY MO 63936

LOUVRE CLERMONT FARM
WELL 1
DUDLEY MO 63936

GILBERT LEE
11896 MAIN
DUDLEY MO 63936

BILL MILLER
LFT ON PHILLY ST / GO TO
END OF STR / GO LFT / 1st House
DUDLEY MO 63936

ALLIANCE COMM PARTNERS
LAST TRANSFER ON N ST
NEAR PUMP #1
DUDLEY MO 63936

JERRY RATLEY
FIRST DRIVE TO LEFT--LAST
DRIVE ON RT--CROWLEY RIDG
DUDLEY MO 63936

NORMAN L MALLORY
HOUSE FACING N IN GROVE
BEFORE DUDLEY TURN OFF
DUDLEY MO 63936

THOMAS JARRELL
10419 E STANLEY
DUDLEY MO 63936

GARY HAYES
E/FILLEY @ STORE TO END
LFT/LAST HSE ON L-GRAVEL
DUDLEY MO 63936

RAYMOND HAYES
WS MAIN-3rd House S. OF
FILLEY
DUDLEY MO 63936

RAYMOND MOORE
END OF FILLY ST / TURN LFT/
GO TO END OF ROAD
DUDLEY MO 63936

WILLIAM TUCKER
10496 STANLEY
DUDLEY, MO 63936

BROWN CONST CO
14603 HIGHWAY 60
DEXTER MO 63841

BROWN CONST CO
14603 HIGHWAY 60
DEXTER MO 63841

CONNIE MAYS
FIVE MILE RD / HWY 60
DUDLEY MO 63936

HARRY FOSTER
FIRST HOUSE ON WEST SIDE
OF AID ROAD
DUDLEY MO 63936

TOM HAMPTON
13224 STATE HWY F
DUDLEY MO 63936

TOM DARNELL
FIRST TRL ON R ON AID RD
DUDLEY MO 63936

H DON FOSTER
W SIDE AID RD-2ND HSE
DEXTER MO 63841

HUDSON FARMS
RT 2
DEXTER MO 63841

GLEN DRYER HARRISON DBA
GRAIN DRYER
DEXTER MO 63841

GLEN HARRISON
WELL 1--BIG WELL ON
HUNTER FARM
DEXTER MO 63841

MIKE MICK
OFF 5 MILE ROAD
DUDLEY MO 63936

E L SMOTHERS
9843 COUNTY RD 637
DEXTER MO 63841

GARY & EMMA BOWLING
TRAILER on HWY 25
NEXT TO REESE'S STORE
MALDEN MO 63863

DAVID VANCE
725 W UNION RD
CLARKTON MO 63837

CLEVE REESE
SE CORNER HWY 25 & PARMA
RD INTERSECTION
MALDEN MO 63863

JAMES W SULLIVAN
721 W UNION RD
CLARKTON MO 63837

ST LOUIS SOUTHWESTERN
AUTH NO 99906
SIGNAL AT HWYS 25 AND D
BERNIE MO 63822

LARRY D HUNSPERGER
723 W UNION RD
CLARKTON MO 63837

PAULINE DBA LEVART
SS HWY D JUST E OF HWY
25 AT TOWNLEY
MALDEN MO 63863

HELEN KINDER
MALDEN AIRBASE RD / 1st
TRL ON RIGHT
MALDEN MO 63863

WILBURN BANKS
TOWNLEY
MALDEN MO 63863

JAMES G BURROW
HWY 25 NORTH
MALDEN MO 63863

GLORIA CRONAN
GRAVEL Rd NEXT TO TOWNLEY
SW STA 1st TRL ON R
MALDEN MO 63863

FREDDIE BRANDON
HWY 25 N / NORTHWEST ON
AIRBASE RD
MALDEN MO 63863

ALLEN HORTON
HECK LANE / LAST TRL N END
OF STREET
MALDEN MO 63863

ROBERT F CARDEN
NW CORNER HWY 25 & CO RD
102
MALDEN MO 63863

CLARENCE A MCCLAIN
HWY 25 NORTH--TRL
MALDEN MO 63863

ROBERT F CARDEN
SE CORN CO RD 102/HWY 25
MALDEN MO 63863

CLARENCE & LINDA MCCLAIN
HECK LN BOX 5
METAL BLDG. W. SIDE
MALDEN MO 63863

JESSE E MCCOY
HECK RD-4TH TRL DOWN
WHITE
MALDEN MO 63863

RONNIE REECE
E ON CO RD 102 FIRST ST
N 2ND TRL West Side
MALDEN MO 63863

JESSIE CHANCE
HECK LN / 1st TRL ON RT
BLACK ROOF
MALDEN MO 63863

JAMES MCCLESKEY
QTR Mi. N TOWNLEY
MALDEN MO 63863

HUBERT WHEELER
SO OF BERNIE 3 MI-1/4 MI
N OF HWY 25 / CO RD 102A
MALDEN MO 63863

CARROL FORKUM DBA
HWY 25-1/4 Mi. N/PARMA RD
L across RR TRKS-TURN L N END
MALDEN MO 63863

DENNIS STEVENS
6015 FORKUM RD
BERNIE MO 63822

ALVIN OGDEN
QTR Mi. N REESE' STORE &
N OF GUN SHOP ES TRACKS
MALDEN MO 63863

CANDY S OGDEN
HECK LN 2ND TRAILER N OF
MALDEN GUN SHOP
MALDEN MO 63863

JAMES R BARKS
FIRST TRL N OF GUN SHOP
HENDLEY MOBILE HOME PARK
MALDEN MO 63863

MELCINA MANESS
HY 25 S N HWY D FIRST
BERNIE, MO 63822

CHARLES MANES
N ON HWY 25 / R ON D HWY/L
1ST RD / 3rd HSE ON CURVE
MALDEN MO 63863

ROSE HENDRIX
N OF TOWNLEY RD
BERNIE MO 63822

JAMES G BURROW
HWY 25 NORTH
MALDEN MO 63863

WILBURN L BANKS
N S DUNKLIN 102A .25 E
OF MO 25 N
MALDEN MO 63863

FARMS HEARTLAND
SO W OF 3RD H ON S SIDE
OF RD 672
BERNIE MO 63822

K & D CROW CO
IRR WELL FLD / N OF GRAIN
BINS / N SIDE OF CO RD 672
BERNIE MO 63822

GARY CRUMP
ROUTE 1
BERNIE MO 63822

FRANK & VIOLETTA MINTON
TRL at crossroad END OF LINE
BERNIE MO 63822

KEITH CROW
NS STODDARD 672 .5 W OF
MO HWY 25 NORTH
BERNIE MO 63822

REUBEN WHITEHEAD
17062 S COUNTY CIR DR
BERNIE MO 63822

ALLIANCE COMM PARTNERS
TOWER
BERNIE MO 63822

RONNIE THOMASON
17048 S COUNTY CIR DR
BERNIE MO 63822

STODDARD CO COTTON CO
HWY 25 SOUTH
BERNIE MO 63822

WILMA WRIGHT
17018 S COUNTY CIR DR
BERNIE MO 63822

J R EUBANKS
17078 S COUNTY CIR DR
BERNIE MO 63822

BOB W TAYLOR
17002 S COUNTY CIRCLE DR
BERNIE MO 63822

BARBARA J WORLEY
PUMP HOUSE NEXT TO
BOOTHEEL SPANISH SHOP
DEXTER MO 63841

JANICE NICHOLS
SO CO SUB DIV / 3rd HOUSE
FROM NORTH END
BERNIE MO 63822

DOROTHY DUNCAN
RT 3 BOX 7547
DEXTER, MO 63841

DANIEL S YOUNG
17034 S COUNTY CIR DR
BERNIE MO 63822

RICHARD CATO
2985 STATE HIGHWAY 25
BERNIE MO 63822

JIM & CATHY STANFIELD
17173 S COUNTY CIR DR
BERNIE MO 63822

LEON F SMITH
SOUTH OF T & C STO
BERNIE MO 63822

KEITH & DARELL CROW
FIRST GRAVEL RD NO OF
BERNIE 672 GRN BINS
DEXTER MO 63841

JOE SCALES
2905 STATE HWY 25
BERNIE MO 63822

TOWN & COUNTRY
HWY 25 S-BRICK BLDG S
STORAGE BLDG
BERNIE MO 63822

PAULA KNIGHT
5 PARKWAY TRL COURT
POPLAR BLUFF, MO 63901

RICHARD F JR SPITZER
RD BR .02 Mi. E OF DTCH / 1.6
Mi. RT D W TN S GR RD .03
PARMA MO 63870

CHARLES J. WALKER
8 SKIPPERS TRL COURT
POPLAR BLUFF, MO 63901

TIM W MARTIN
W 1.6 MI RT D TRN S GRVL
RD .03 MI CROSS RR WH BR
PARMA MO 63870

MELISSA SHEARIN
6 SKIPPERS TRL COURT
POPLAR BLUFF, MO 63901

R F JR SPITZER
S SD OF HWY D 1.6MI W OF
PARMA & .3 MI S
PARMA MO 63870

KATHY DICKSON
Hwy AA South / Cross railroad
tracks - 1st house on right
POPLAR BLUFF, MO 63901

R F JR SPITZER
W ON RT D 1.5 M TN S GRV
RD .03 M CRSS RR AT GIN
PARMA MO 63870

KEITH KNIGHT
SOUTH HWY B at
COUNTY RD 565
POPLAR BLUFF, MO 63901

LANCE MORGAN
W ON RT D 1.5 MI TN SO
GR RD .01 CRSS RR RD BRK
PARMA MO 63870

DARRELL G. LANDRETH
509 FIRST STREET
FISK, MO 63940

TERESA CONNER
DUNNING SUBDIVISION
(off Hwy NN – last house south side)
POPLAR BLUFF, MO 63901

LESTER STILL
501 THIRD
FISK, MO 63940

JOHN D. RUNNING
INMAN ACRES
3rd street from County Rd 603
2nd house south side
POPLAR BLUFF, MO 63901

ENSTAR CABLE
Fourth Street between Garfield &
Lincoln
FISK, MO 63940

CATHY L STEWARD
18 PARKWAY TRL COURT
POPLAR BLUFF, MO 63901

ROBERT E. HARRIS
DALE & 6th
(blue & white trailer – SW corner)
FISK, MO 63940

DONALD STONE
509 LOWERY – Apt 1
FISK, MO 63940

JENIPHER SUE LOVELL
206 GARFIELD
FISK, MO 63940

SCOTT BROWN
(west side of Hwy 51
.1 mile N Hwy 60)
FISK, MO 63940

ENSTAR CABLE
Street South of Water Tower
FISK, MO 63940

BILLY MORGAN
11773 CENTER
DUDLEY, MO 63936

CHARLOTTE LIMBAUGH HAYS
TT Hwy – 1st house North of
Enterprise
DUDLEY, MO 63936

EXHIBIT F

List of Customers to be Transferred from Ozark Border Electric Cooperative to AmerenUE

RANDY D ACTON
HOUSE
10214 COUNTY RD 607
DEXTER MO 63841

CHARLES B ADAMS JR
15708 STATE HIGHWAY AF
DEXTER MO 63841

MARVIN L ADAMS
15198 STATE HIGHWAY AD
DEXTER MO 63841

ALICE ALSUP
% HAROLD ALSUP
10236 COUNTY RD 625
DEXTER MO 63841

STEVEN DALE ALTON
HOUSE
16592 STATE HWY AF
DEXTER MO 63841

JEFFERY D ANDERSON
HOUSE
14568 COUNTY RD 624
DEXTER MO 63841

TREVOR ARATHOON
10953 ROWLAND DR
DEXTER MO 63841

JAMES C ARNOLD
15146 STATE HWY A D
DEXTER MO 63841

JAMES D ARNOLD
15110 STATE HIGHWAY AD
DEXTER MO 63841

THOMAS W ARNOLD
PO BOX 875
DEXTER MO 63841

LYNN ASH
714 BRENDA LN
DEXTER MO 63841

RICHARD L ASH
16367 COUNTY ROAD 624
DEXTER MO 63841

RON C ATHERTON
POOL HOUSE
PO BOX 159
DEXTER MO 63841

CLYDE BABB JR
16679 STATE HIGHWAY AF
DEXTER MO 63841

DON L BAKER
11482 STATE RD ZZ
DEXTER MO 63841

ROY D BAKER
15346 COUNTY ROAD 612
DEXTER MO 63841

SHELTON BAKER
15332 STATE HIGHWAY AD
DEXTER MO 63841

IRENE F BALKENBUSH
14027 COUNTY ROAD 413
DEXTER MO 63841

BILL A BARKER
DBA FBF SERVICES
2102 N OUTER RD
DEXTER MO 63841

BILL A BARKER
515 N 2 MILE RD
DEXTER MO 63841

PAUL BARKER
16974 COUNTY RD 460
DEXTER MO 63841

GEORGE BARKS
16733 STATE HIGHWAY AF
DEXTER MO 63841

ANGELA E BAUGUS
PO BOX 192
DEXTER MO 63841

ANGELA E BAUGUS
BARN
PO BOX 192
DEXTER MO 63841

SHEILA K BEADLE
HOUSE
17540 DEE MAR LN
DEXTER MO 63841

MARCIA C BEAIRD
PO BOX 797
DEXTER MO 63841

DESMOND BECKER
15326 S OUTER RD
DEXTER MO 63841

J C BENNETT
11875 ONE MILE RD
DEXTER MO 63841

RANDOL L BESS
10822 STATE HIGHWAY ZZ
DEXTER MO 63841

SHERRI S BESS
APT 10
11925 COUNTY RD 605
DEXTER MO 63841

BIEN CO INC
HOUSE
PO BOX 325
DEXTER MO 63841

JAMES W BLEDSOE
15895 COUNTY ROAD 480
DEXTER MO 63841

EDWARD A BOWLING
11886 BRIARWOOD LN
DEXTER MO 63841

BRADLEY WAYNE BOONE
13906 COUNTY ROAD 403
DEXTER MO 63841

CANDICE M BOHNERT
APT 3
11925 COUNTY RD 603
DEXTER MO 63841

LORAN R BLUNT
19311 COUNTY ROAD 624
DEXTER MO 63841

STEVE W BROWN
16344 COUNTY ROAD 624
DEXTER MO 63841

MARILYN D BROWN
HOUSE
15008 STATE HWY AD
DEXTER MO 63841

DARRELL BROWN
19686 WHITE PINE LN
DEXTER MO 63841

FRANKLIN DEE BOWMAN
15443 MIDDLE CREEK RD
DEXTER MO 63841

JIMMY BUCK
15286 COUNTY ROAD 413
DEXTER MO 63841

SARA R BUCHANAN
TRAILER
PO BOX 123
RISCO MO 63874

STUART J BROWNLEE
15316 COUNTY ROAD 612
DEXTER MO 63841

WILLARD L BROWN
WELL
11524 BAY HILLS DR
DEXTER MO 63841

CYNTHIA A BUSBY
TRAILER
10768 COUNTY RD 637
DEXTER MO 63841

DARRELL L BURRIS
15092 STATE HWY AD
DEXTER MO 63841

ELIZABETH BURNS
14667 COUNTY ROAD 624
DEXTER MO 63841

TERRY R BURLESON
16398 COUNTY ROAD 470
DEXTER MO 63841

LANDALL CARTER
13630 COUNTY ROAD 614
DEXTER MO 63841

EARL VERNON CARROLL
14071 COUNTY RD 612
DEXTER MO 63841

MELISSA R CALDWELL
13591 N LAKEVIEW DR
DEXTER MO 63841

JEFFERY W BUSH
17187 POND LN
DEXTER MO 63841

HELEN M CHANNELL
SHOP
14776 COUNTY ROAD 405
DEXTER MO 63841

HELEN M CHANNELL
HOUSE
14776 COUNTY ROAD 405
DEXTER MO 63841

LEE CHAMBERLAIN
14810 COUNTY ROAD 413
DEXTER MO 63841

MICHAEL T CASTLE
HOUSE
13693 COUNTY RD 431
DEXTER MO 63841

STEVE CHRISTIAN
14001 COUNTY ROAD 431
DEXTER MO 63841

PAUL E CHRISTIAN
1140 BACKER ST
SAINT LOUIS MO 63130

OTIS CHRISTIAN
13838 COUNTY ROAD 413
DEXTER MO 63841

BOB CHISM
10431 COUNTY ROAD 625
DEXTER MO 63841

CHURCH NEW BETHEL
% CLYDE BABB
16679 STATE HIGHWAY AF
DEXTER MO 63841

CHURCH FRIENDSHIP BAPTIST
% MARY KILLMER
130 HUNT ST
DEXTER MO 63841

CHURCH DEXTER CONGREGATIO
OF JEHOVAHS WITNESSES
% JAMES CATES
13109 STATE HIGHWAY 25
DEXTER MO 63841

TRUMAN CHRISTIAN
13163 COUNTY ROAD 413
DEXTER MO 63841

WILLIAM C CHURCHILL HOUSE 17515 DEE MAR LN DEXTER MO 63841	ALBERT CLARK PO BOX 3 DEXTER MO 63841	DAVID C CLARK 14940 DORAL DR DEXTER MO 63841	ROGER D CLARK 15972 COUNTY RD 405 DEXTER MO 63841
TINIA L CLARK 13947 COUNTY ROAD 405 DEXTER MO 63841	STEVE CLINTON PO BOX 879 DEXTER MO 63841	MICHAEL M CLIPPARD 16088 STATE HIGHWAY AF DEXTER MO 63841	VINCENT H COBURN PO BOX 534 DEXTER MO 63841
W W COBURN JR HOUSE 2 15942 COUNTY RD 460 DEXTER MO 63841	W W COBURN JR 15842 COUNTY ROAD 460 DEXTER MO 63841	W W COBURN JR 15842 COUNTY ROAD 460 DEXTER MO 63841	MELISSA R COCHRAN 16580 COUNTY RD 524 DEXTER MO 63841
A GAVLAN COLLIER % SHANNON COLLIER 14477 STATE HIGHWAY AD DEXTER MO 63841	RUSSELL R COLLIER 2 E VINE ST DEXTER MO 63841	CLIFFORD CONDUCT JR 3493 COUNTY ROAD 609 BERNIE MO 63822	BRIAN R CONNER HOUSE 11706 S TWO MILE RD DEXTER MO 63841
BOBBY COWART 15546 COUNTY ROAD 612 DEXTER MO 63841	JOSEPH B CRAIG PO BOX 7 DEXTER MO 63841	MELVINA M CRECELIUS 16545 AF STATE HIGHWAY DEXTER MO 63841	CLYDE D CREG 15648 STATE HIGHWAY AF DEXTER MO 63841
HARDLD L CREG 17783 COUNTY ROAD 442 DEXTER MO 63841	LEONARD CREG 15941 STATE HWY AF DEXTER MO 63841	STEVEN A CREG 15760 COUNTY ROAD 604 DEXTER MO 63841	WILSON CREG 15623 STATE HIGHWAY AF DEXTER MO 63841
TERESA M CROSBY 14038 COUNTY RD 405 DEXTER MO 63841	MICHAEL K DEARMAN 16307 STATE HIGHWAY 29 DEXTER MO 63841	DELTA ASPHALT WELL & OFFICE PO BOX 880 CAPE GIRARDEAU MO 63702	DELTA ASPHALT SCALE HOUSE & PIT PUMP PO BOX 880 CAPE GIRARDEAU MO 63702
JERRY DALE DAVIS 1409 CENTRAL ST DEXTER MO 63841			
DELTA ASPHALT	TERRY DIERFELD	GARRY DORRIS	DAN DOWDY

PO BOX 880 CAPE GIRARDEAU MO 63702	DEXTER MO 63841	BERNIE MO 63822	306 HELEN ST DEXTER MO 63841
DARROL B DOWDY SHOP 1010 COUNTY RD 633 DEXTER MO 63841	DRURY SOUTHWEST SIGNS INC ACCOUNTS PAYABLE PO BOX 1214 CAPE GIRARDEAU MO 63702	RAYMOND L DUFFIE PO BOX 478 BERNIE MO 63822	ROBERT A DUGAN ROBERT ALLEN DUGAN 16787 DOGWOOD LANE DEXTER MO 63841
DAVID R DULEY 13913 COUNTY ROAD 431 DEXTER MO 63841	LAWRENCE DULEY 13668 COUNTY RD 431 DEXTER MO 63841	MICHAEL D DULEY SR 14315 COUNTY ROAD 460 DEXTER MO 63841	JOE DUNCAN 16982 CEDAR LN DEXTER MO 63841
ARTHUR W DUNNING HOUSE 15802 COUNTY RD 614 DEXTER MO 63841	JERRY L EDDY 392 S MULBERRY ST DEXTER MO 63841	THOMAS W ESPEY 13682 OAKVIEW DR DEXTER MO 63841	KENNY ESSNER 11455 CYPRESS POINT LN DEXTER MO 63841
ANDY W EUBANKS 817 SHERRI DR DEXTER MO 63841	JEFFERY ROBERT EVANS PO BOX 321 RISCO MO 63874	PEGGY D EVANS HOUSE PO BOX 95 RISCO MO 63874	DONALD B FARIS 15395 STATE HIGHWAY AF DEXTER MO 63841
JOHN F FEARS % SHARON G TANNER RR 2 BOX 550A CAMPBELL MO 63933	J ALLEN FITTS 11327 CYPRESS POINT LN DEXTER MO 63841	EDWARD FITZPATRICK 16833 COUNTY RD 624 DEXTER MO 63841	L DAVID FLEMING 13886 COUNTY ROAD 403 DEXTER MO 63841
TIM FLOWERS 11482 FLOWERS DR DEXTER MO 63841	C A FORKUM RENT TRAILER 4242 COUNTY RD 699 BERNIE MO 63822	LINDA FRANCIS 15475 STATE HIGHWAY AF DEXTER MO 63841	CHARLES FRANK 15967 COUNTY ROAD 403 DEXTER MO 63841
CHRISTOPHER W FREED 921 BOWMAN AVE BERNIE MO 63822	DANNY FREED HOUSE 911 BOWMAN AVE BERNIE MO 63822	WAYNE FREED PO BOX 516 BERNIE MO 63822	ORLEN R GAINES 15325 COUNTY ROAD 612 DEXTER MO 63841
WOODY GAINES BUSINESS R 60W BOX 1225 DEXTER MO 63841	LAURENCE M GALLOWAY 904 FLOWERS DR DEXTER MO 63841	LOYD V GARNER 14983 COUNTY ROAD 624 DEXTER MO 63841	NEAL GARNER 15896 STATE HIGHWAY AF DEXTER MO 63841

RONALD E GIBBS
11590 S TWO MILE RD
DEXTER MO 63841

ALAN GIBSON
11291 CYPRESS POINT LN
DEXTER MO 63841

ALVIN JAMES GIBSON
14033 COUNTY ROAD 405
DEXTER MO 63841

DENNIS W GIBSON
13973 COUNTY ROAD 405
DEXTER MO 63841

FLOYD R GIBSON
% JIM GIBSON
14033 COUNTY ROAD 405
DEXTER MO 63841

STELLA M GIBB
16310 COUNTY ROAD 612
DEXTER MO 63841

WILLIAM R GOODMAN
16145 COUNTY ROAD 460
DEXTER MO 63841

BOBBY GOTT
15691 COUNTY ROAD 624
DEXTER MO 63841

AUGUSTIN V GRACIA
TRAILER
10939 COUNTY RD 637
DEXTER MO 63841

GRANT I LP
RENT APT 11
PO BOX 68
CLARKTON MO 63837

LOLA M GRAVES
12335 N TWO MILE RD
DEXTER MO 63841

DONALD L GREEN
16491 COUNTY ROAD 624
DEXTER MO 63841

LORETTA GREEN
17674 COUNTY ROAD 442
DEXTER MO 63841

WILLARD B GREEN
16491 COUNTY ROAD 624
DEXTER MO 63841

BRYANT F GREENWELL
14089 COUNTY ROAD 405
DEXTER MO 63841

ROY D GRIFFEY
15833 STATE HIGHWAY AF
DEXTER MO 63841

ROY I GRIFFEY
PO BOX 271
DEXTER MO 63841

TERRY GRIFFEY
PO BOX 271
DEXTER MO 63841

DALE GRIFFY
11300 FLOWERS DR
DEXTER MO 63841

AARON GROBE
17352 POND LN
DEXTER MO 63841

GLENN GRUBBS
PO BOX 798
DUDLEY MO 63936

LUKE N GRUMMERT
GRANT APT 1
11923 COUNTY RD 605
DEXTER MO 63841

JOHN C GRUNDY
1413 W GRANT ST
DEXTER MO 63841

FRANCIS X GUETHLE
16565 COUNTY ROAD 624
DEXTER MO 63841

HARLAN E GUETHLE
19367 MIDDLE CREEK
DEXTER MO 63841

RAY HADLEY
% ANNA HADLEY
15972 COUNTY ROAD 614
DEXTER MO 63841

TONYA M HAGY
APT 7
11925 COUNTY RD 605
DEXTER MO 63841

STEVE HALL
PO BOX 145
DEXTER MO 63841

GEORGE T HAMPTON
12572 STATE HIGHWAY ZZ
DEXTER MO 63841

PAUL HANN
16097 COUNTY ROAD 480
DEXTER MO 63841

PHILLIP A HANN
19392 STATE RD AF
DEXTER MO 63841

SHERRI HARPER
16324 COUNTY ROAD 612
DEXTER MO 63841

JAMES L HARRELLSON
10114 COUNTY ROAD 607
DEXTER MO 63841

GARY C HARRIS
11995 FINLEY ST
DEXTER MO 63841

ALAN LEIGH HART
HOUSE
19497 STATE HWY AF
DEXTER MO 63841

JOHN D HARTLINE
14092 COUNTY ROAD 612
DEXTER MO 63841

JOHN HARTY
10920 ROWLAND DR
DEXTER MO 63841

JOHN HARTY
10920 ROWLAND DR
DEXTER MO 63841

N B HARTY GEN CONT
PO BOX 188
DEXTER MO 63841

JOHN C HAYS
15088 ORCHARD LAKE DR
DEXTER MO 63841

CARL R HEFNER
HOUSE
13777 COUNTY RD 431
DEXTER MO 63841

CATHY M HELTON
11925 COUNTY RD 605 #2
DEXTER MO 63841

JOANNA R HENDERSON
HOUSE
15692 COUNTY RD 624
DEXTER MO 63841

PAUL HENDERSON
19436 STATE HIGHWAY AD
DEXTER MO 63841

BRADLEY W HESSLING
14393 COUNTY RD 612
DEXTER MO 63841

EVERETT L HESSLING
818 ANNA DR
DEXTER MO 63841

RONNIE R HESSLING
14435 COUNTY ROAD 624
DEXTER MO 63841

RONNIE R HESSLING
14435 COUNTY ROAD 624
DEXTER MO 63841

R L HESTER
12059 TWO MILE RD
DEXTER MO 63841

TONY HICKS
HOUSE
PO BOX 923
BERNIE MO 63822

RAY HILL
% ROBERT R HILL
9937 GLOUCESTER DR
ST LOUIS MO 63137

HOLLIE HISAW
16881 N OUTER RD
DEXTER MO 63841

AUDIE C HONEYCUTT
10768 COUNTY ROAD 637
DEXTER MO 63841

ELMER L HOOSIER
16507 COUNTY RD 460
DEXTER MO 63841

CARLTON HORN
16847 STATE HIGHWAY AF
DEXTER MO 63841

ROGER D HUBBARD
16686 COUNTY ROAD 624
DEXTER MO 63841

ROBIN S HUFFMAN
HOUSE
16981 STATE HWY AF
DEXTER MO 63841

GREG A HUFFORD
1703 W GRANT ST APT B
DEXTER MO 63841

GARY HUGHES
15994 COUNTY ROAD 460
DEXTER MO 63841

KAREN C HUMPHREY
14488 STATE HIGHWAY AD
DEXTER MO 63841

FRED W HUNT
15823 COUNTY RD 480
DEXTER MO 63841

MENDY J JACKSON
17112 HOWARD ST
DEXTER MO 63841

JERRY L JARRELL
1921 W BUSINESS 60
DEXTER MO 63841

KENNETH L JARRELL
11048 STATE HIGHWAY ZZ
DEXTER MO 63841

LIGE JARRELL
% CARL JARRELL
14945 COUNTY ROAD 409
DEXTER MO 63841

JACKIE JENNINGS
15996 COUNTY ROAD 624
DEXTER MO 63841

JERRY WILLIS AUTO
SALES INC
1919 W BUSINESS HWY 60
DEXTER MO 63841

BOBBY JIBBEN
11247 CYPRESS POINT LN
DEXTER MO 63841

JOHN JOSEPH JIBBEN
14462 COUNTY ROAD 616
DEXTER MO 63841

ROBERT E JIBBEN
11287 CYPRESS POINT LN
DEXTER MO 63841

JAMES H JINES
13932 PLAZA HEIGHTS AVE
DEXTER MO 63841

A S JOHNSON
16432 STATE HIGHWAY U
BERNIE MO 63822

JIM JOHNSON
501 ANNA DR
DEXTER MO 63841

DANNY E JONES
15795 COUNTY ROAD 480
DEXTER MO 63841

HOWARD JONES
FISH POND
16396 STATE HIGHWAY AF
DEXTER MO 63841

JAMES C JONES
13768 STATE HIGHWAY AD
DEXTER MO 63841

SHARON D LAYTON JONES
13799 COUNTY RD 431
DEXTER MO 63841

STANLEY W JOYNER
14786 COUNTY ROAD 624
DEXTER MO 63841

STANLEY W JOYNER
SHOP
14786 COUNTY ROAD 624
DEXTER MO 63841

KEVEN JUSTICE
10950 COUNTY RD 637
DEXTER MO 63841

WILLIAM T KANE
11686 FAIRWAY CIRCLE DR
DEXTER MO 63841

RONALD L KEATHLEY
13336 MIDDLE CREEK RD
DEXTER MO 63841

IVY J KEELING
15995 COUNTY ROAD 460
DEXTER MO 63841

R L KEENE
PO BOX 455
DEXTER MO 63841

STEVE L KEIRSEY
14060 COUNTY RD 431
DEXTER MO 63841

CLINTON A KELLEY
14064 SHADY LANE DR
DEXTER MO 63841

LINDA BELLE KEMP
16377 COUNTY RD 624
DEXTER MO 63841

RICKY P KENNEDY
PO BOX 448
BERNIE MO 63822

LEE R KENT
10956 ROWLAND DR
DEXTER MO 63841

ROBERT W KERSEY
HOUSE
17071 ROBINSON LN
DEXTER MO 63841

DARREN Z KINCY
506 ANNA DR
DEXTER MO 63841

DANNY KING
12534 STATE HIGHWAY ZZ
DEXTER MO 63841

EDGAR S KINSER
16255 COUNTY ROAD 470
DEXTER MO 63841

WILLIAM H KIRKLAND
11999 BRIARWOOD LN
DEXTER MO 63841

DIXIE LEE LACY
13613 N LAKEVIEW DR
DEXTER MO 63841

ALICE F LAIRD
15472 COUNTY ROAD 624
DEXTER MO 63841

ALICE F LAIRD

KENNETH LANCASTER

LEE ROY LANE

REMA L LANG

DEXTER MO 63841	DEXTER MO 63841	DEXTER MO 63841	DEXTER MO 63841
HAROLD LAYTON 10083 STATE HIGHWAY 25 DEXTER MO 63841	JEANETTE M LAYTON 11456 FLOWERS DR DEXTER MO 63841	JERRY D LAYTON 10294 COUNTY ROAD 607 DEXTER MO 63841	LARRY H LAYTON 10075 STATE HIGHWAY 25 DEXTER MO 63841
DONALD J LEIBOWITZ TRAILER 14376 COUNTY RD 624 DEXTER MO 63841	JOE DALE LEMMON JR 15742 COUNTY ROAD 480 DEXTER MO 63841	BENNY LEMONS 14294 TAMARAK LN DEXTER MO 63841	CHRIS LEMONS 15333 COUNTY ROAD 413 DEXTER MO 63841
LEMONS LANDFILL CORP % HAROLD LEMONS 15250 OLD BLOOMFIELD RD DEXTER MO 63841	KATIE LEWIS 3287 COUNTY RD 609 BERNIE MO 63822	KATIE LEWIS 3287 COUNTY ROAD 609 BERNIE MO 63822	GAYLEN D LILLARD 16553 HOLLY HILLS DR DEXTER MO 63841
GAYLEN D LILLARD 16553 HOLLY HILLS DR DEXTER MO 63841	BOB W LILLY 16353 COUNTY RD 460 DEXTER MO 63841	JAMES C LINK HOUSE PO BOX 253 DEXTER MO 63841	GREG T LINTZ 15687 COUNTY ROAD 413 DEXTER MO 63841
DAVID LITCHFIELD 11148 COLONIAL RIDGE DR DEXTER MO 63841	RICHARD G LOMAX 15795 STATE HWY AF DEXTER MO 63841	MARY D LOPER 11347 GUAIL HOLLOW CIR DEXTER MO 63841	JOHN A LOVELL 16537 STATE HWY AF DEXTER MO 63841
GEORGE D LOVINS 11125 COUNTY RD 637 DEXTER MO 63841	GEORGE D LOVINS % SHARON MCCORD 11033 COUNTY ROAD 637 DEXTER MO 63841	ROBERT S LUTES 16873 STATE HIGHWAY AF DEXTER MO 63841	JEFF MALLOY 14612 STATE HIGHWAY AD DEXTER MO 63841
JOSEPH L MARVEL APT 13 11923 COUNTY RD 605 DEXTER MO 63841	DONNA K MASON HOUSE 11544 S TWO MILE RD DEXTER MO 63841	TOMMIE R MASON HOUSE 509 SHERRI DEXTER MO 63841	ROBERT MASSINGILL 10443 COUNTY ROAD 625 DEXTER MO 63841
THEODORE & MATTHIES HOUSE 11511 S TWO MILE RD	JEFF S MATTHEWS 150 PIONEER TRL HILLSBORO MO 63050	CHARLES D MAYBERRY DBA 4-M FARMS WELL #10	MAYBERRY FARMS INC WELL #13 % GARY MAYBERRY

BERNIE MD 63822

DEXTER MD 63841

SAMUEL R MCANALLY
13644 OAK VIEW DR
DEXTER MD 63841

F D MCCLELLAN
14601 COUNTY ROAD 616
DEXTER MD 63841

BRIAN L MCCLINTOCK
15459 STATE HIGHWAY AF
DEXTER MD 63841

ALLAN MCCOLLLOUGH
13973 N LAKEVIEW DR
DEXTER MD 63841

VEDA I MCCOLLLOUGH
SHOP
10563 COUNTY ROAD 633
DEXTER MD 63841

VEDA I MCCOLLLOUGH
HOUSE
10563 COUNTY ROAD 633
DEXTER MD 63841

ORVAL MCCORMICK
% AUDREY MCCORMICK
16457 STATE HIGHWAY AF
DEXTER MD 63841

CHRISTOPHER A MCCOY
TRAILER
14572 COUNTY RD 624
DEXTER MD 63841

LARRY J MCGONIGAL
PO BOX 134
DEXTER MD 63841

RAYMOND MCGUIRE
16777 STATE HIGHWAY AF
DEXTER MD 63841

DICKY A MCKUIN
14435 COUNTY RD 612
DEXTER MD 63841

J R MCLARD
TRAILER
13292 N LAKEVIEW DR
DEXTER MD 63841

FLOYD N MCROBERTS
14807 COUNTY ROAD 612
DEXTER MD 63841

ROGER D MEDLER
314 W STODDARD ST
DEXTER MD 63841

WILLIS MIDDLETON
16456 COUNTY ROAD 624
DEXTER MD 63841

ROBERT D MIDKIFF
16574 COUNTY RD 624
DEXTER MD 63841

CLYDE MIER
15876 COUNTY ROAD 614
DEXTER MD 63841

KENNY R MIER
15642 COUNTY ROAD 460
DEXTER MD 63841

JEFFREY T MILLER
15765 COUNTY RD 405
DEXTER MD 63841

ROY L MINTON
% JOYCE MADE
15848 STATE HIGHWAY AF
DEXTER MD 63841

CHARLES MOCK JR
11020 COLONIAL RIDGE DR
DEXTER MD 63841

JOHN R MONTGOMERY
% FRANCIS A MONTGOMERY
15839 STATE HIGHWAY AF
DEXTER MD 63841

DAVID ALLEN MOORE
15967 COUNTY ROAD 612
DEXTER MD 63841

DAVID Q MOORE
13274 COUNTY RD 437
DEXTER MD 63841

PAUL MORGAN
BARN
PO BOX 6
BERNIE MD 63822

J M MORIARTY
11335 FLOWERS DR
DEXTER MD 63841

RICK L MORROW
15771 COUNTY ROAD 604
DEXTER MD 63841

HERMAN MORSE
15940 STATE HWY AF
DEXTER MD 63841

CLEO MORSMAN
14126 COUNTY ROAD 403
DEXTER MD 63841

CURTIS NORMAN
13641 COUNTY ROAD 431
DEXTER MD 63841

MARY K NORMAN
% JUNE NORMAN
910 W KENNEDY ST
BERNIE MD 63822

RALPH E OGELVIE
RR 5 BOX 97
DEXTER MD 63841

JIMMY DEAN PARKMAN APT 12 1925 COUNTY ROAD 605 DEXTER MO 63841	TIMMY L PARKMAN APT 14 11925 COUNTY ROAD 605 DEXTER MO 63841	ANTHONY R PARRISH 16213 COUNTY ROAD 460 DEXTER MO 63841	CRYSTAL L PATTON APT 16 11925 COUNTY RD 605 DEXTER MO 63841
MILDRED PAYNE 1386 COUNTY ROAD 624 DEXTER MO 63841	ORVAL PAYTON 13048 STATE HIGHWAY AD DEXTER MO 63841	DWAYNE E PEASE 1529 HOLLY DR DEXTER MO 63841	TIM E PENCE 11723 FAIRWAY CIRCLE DR DEXTER MO 63841
BILL W PERKINS 15696 COUNTY ROAD 614 DEXTER MO 63841	TINA M POPE PO BOX 452 BERNIE MO 63822	RAYMOND PRICE 14225 COUNTY ROAD 612 DEXTER MO 63841	CLAY PROUGH 19704 COUNTY ROAD 460 DEXTER MO 63841
CLAY PROUGH 15704 COUNTY ROAD 460 DEXTER MO 63841	RONNIE PROUGH 15704 COUNTY RD 460 DEXTER MO 63841	STEVEN W PULLIAM HOUSE 15339 MID CREEK RD DEXTER MO 63841	DAVID N PULLUM HOUSE 15334 COUNTY ROAD 460 DEXTER MO 63841
DAVID N PULLUM BARN 15334 COUNTY ROAD 460 DEXTER MO 63841	KERRI JO PYLE APT 4 11925 COUNTY RD 605 DEXTER MO 63841	WAYNE A REAMS 3423 COUNTY ROAD 609 BERNIE MO 63822	JOE RHINE 13471 STATE HWY AF DEXTER MO 63841
PAMELA JANE RIBBLE 13267 COUNTY ROAD 405 DEXTER MO 63841	PAUL RICKMAN 16757 STATE HIGHWAY AF DEXTER MO 63841	JEFF RIDDLE 15835 STATE HIGHWAY AF DEXTER MO 63841	JEFFREY SCOTT RIDDLE 16782 STATE HIGHWAY AF DEXTER MO 63841
R J RIDDLE 15697 COUNTY ROAD 612 DEXTER MO 63841	DENNIS R RITCH 13950 GASLIGHT VLG DEXTER MO 63841	STEVE J RITCHIE 14123 COUNTY ROAD 682 BERNIE MO 63822	CHARLIE ROBERTS PO BOX 506 DEXTER MO 63841
CHARLIE ROBERTS PO BOX 506 DEXTER MO 63841	GUY M ROBERTS 10476 COUNTY RD 607 DEXTER MO 63841	LARRY D ROBERTS 13941 COUNTY ROAD 431 DEXTER MO 63841	CHARLES ROBERTSON 15302 COUNTY ROAD 403 DEXTER MO 63841

DAVID ALLEN ROBERTSON
14222 TAMARAK LN
DEXTER MO 63841

GEORGE ROBERTSON
13794 STATE HIGHWAY AF
DEXTER MO 63841

KENT DAVID ROBINS
11925 COUNTY RD 603
DEXTER MO 63841

GEORGIA ROBINSON
17255 ROBINSON LN
DEXTER MO 63841

JOSHUA WADE RODGERS
TRAILER
13918 COUNTY RD 403
DEXTER MO 63841

JACK W RODGERS
BARN
HC 2 BOX 540
ZALMA MO 63787

TONY R ROPER
16197 COUNTY ROAD 624
DEXTER MO 63841

TONY R ROPER
SHOP
16197 COUNTY ROAD 624
DEXTER MO 63841

JOHN CURTIS ROSS
19331 STATE HIGHWAY AF
DEXTER MO 63841

DENNIS ROWLAND
10950 ROWLAND DR
DEXTER MO 63841

DENNIS ROWLAND
SHOP
10950 ROWLAND DR
DEXTER MO 63841

MARVIN D ROWLAND
10982 ROWLAND DR
DEXTER MO 63841

HAROLD A ROY
11691 FAIRWAY CIRCLE DR
DEXTER MO 63841

ARIEL M SAHONTE
HOUSE
11638 S TWO MILE RD
DEXTER MO 63841

SAM Q SAYRE
14074 COUNTY ROAD 612
DEXTER MO 63841

SILAS R SAYRE
14120 COUNTY ROAD 612
DEXTER MO 63841

RICHARD A SCHULTZ
16085 STEWART ST
DEXTER MO 63841

RICHARD A SCHULTZ
SHOP
16085 STEWART ST
DEXTER MO 63841

GREGORY D SCOTT
11326 GUAUL HOLLOW CIR
DEXTER MO 63841

TIMOTHY E SEABAUGH
10602 COUNTY RD 637
DEXTER MO 63841

R H SEEBURGER
12423 COUNTY ROAD 637
DEXTER MO 63841

RON D SELLS
11625 FAIRWAY CIRCLE DR
DEXTER MO 63841

RON D SELLS
11625 FAIRWAY CIRCLE DR
DEXTER MO 63841

RON D SELLS
11625 FAIRWAY CIRCLE DR
DEXTER MO 63841

BOB P SHAW
14071 COUNTY ROAD 437
DEXTER MO 63841

BOB P SHAW
14071 COUNTY ROAD 437
DEXTER MO 63841

BEULAH SHIPMAN
13809 COUNTY ROAD 403
DEXTER MO 63841

CHARLES L SHIPMAN
14212 COUNTY ROAD 624
DEXTER MO 63841

DOUG SHIPMAN
13983 COUNTY RD 403
DEXTER MO 63841

EARNEST SHIPMAN
14229 COUNTY ROAD 403
DEXTER MO 63841

PAMELA D SHIPMAN
14257 COUNTY ROAD 624
DEXTER MO 63841

RICK SHIPMAN
DBA RICK SHIPMAN CONST
SHOP
16432 COUNTY RD 511
DEXTER MO 63841

RUTH SHIPMAN
13918 COUNTY ROAD 413

JERRY L SIDES
11432 S TWO MILE RD

BRIAN SCOTT SIELERT
SHOP

DAVID SIELERT
14502 COUNTY ROAD 413

LOREN SIELERT 19150 COUNTY ROAD 413 DEXTER MO 63841	DEXTER MO 63841	ERIC JASON SITZE HOUSE 17525 DEE MAR LN DEXTER MO 63841	DEXTER MO 63841	LANA SIZEMORE 14077 COUNTY RD 409 DEXTER MO 63841	DEXTER MO 63841	EARL E SLAUGHTER 16767 COUNTY ROAD 624 DEXTER MO 63841	DEXTER MO 63841
GENE R SLINKARD 3759 TOWN & COUNTRY RD BERNIE MO 63822		CLARENCE H SMITH 14866 STATE HIGHWAY AD DEXTER MO 63841		DELMAR S SMITH SHOP 14810 STATE HIGHWAY AD DEXTER MO 63841		EVA L SMITH CAMPER 14873 COUNTY RD 624 DEXTER MO 63841	
JIMMIE D SMITH 16387 COUNTY ROAD 624 DEXTER MO 63841		THOMAS H SMITH 13276 STATE HIGHWAY AD DEXTER MO 63841		ROYCE L SMOTHERS 3225 COUNTY ROAD 609 BERNIE MO 63822		EDGAR G SNYDER PO BOX 426 BLOOMFIELD MO 63825	
MAURICE SPORE 16043 COUNTY ROAD 624 DEXTER MO 63841		DOUGLAS W SPRATT 11830 BRIARWOOD LN DEXTER MO 63841		STA			
DONNA G STAUSE 11925 COUNTY RD 605 DEXTER MO 63841		RICKY STEARNS 15270 COUNTY RD 614 DEXTER MO 63841		KAREN L STEVENS HOUSE 11642 FAIRWAY CIRCLE DR DEXTER MO 63841		LOUISE STEVENS 11419 BAY HILLS DR DEXTER MO 63841	
TOM E STEVENS 314 N TWO MILE RD DEXTER MO 63841		COLEMAN STEWART 10205 COUNTY ROAD 637 DEXTER MO 63841		TERRY L STICKLES 17267 POND LN DEXTER MO 63841		KIMBERLY S STINSON APT 15 11925 COUNTY RD 605 DEXTER MO 63841	
MARCIA K STITZ 16173 STATE HWY AF DEXTER MO 63841		STODDARD CO SEWER CO INC PO BOX 325 DEXTER MO 63841		STODDARD CO WATER DYS 1 19228 APPLE BLOSSOM LN DEXTER MO 63841		JAMES STODDARD 16902 STATE HIGHWAY AF DEXTER MO 63841	
J E STRICKLAND % FRANCIS STRICKLAND 3939 LAUREL BRANCH DR		JAMES STUEVER WELL #1 6846 COUNTY ROAD 731		BILL W SUMMERS % GREGORY W SUMMERS 10525 COUNTY ROAD 607		BILLY W SUMMERS 10943 COUNTY ROAD 607 DEXTER MO 63841	

KENDRA M SUMMERS 3346 SHERRI DR BERNIE MO 63822	KENDRA M SUMMERS SHOP 3346 SHERRI DR BERNIE MO 63822	SUPER 8 MOTEL-DEXTER % BOB DAVIS 1807 BUSINESS 60 WEST DEXTER MO 63841	DAVID K SWINGER 11306 ONE MILE RD DEXTER MO 63841
MARY LOU TAYLOR 12363 N TWO MILE RD DEXTER MO 63841	PHILIP M TERNES 11472 COUNTRY LN DEXTER MO 63841	THOMAS S THROVER 16177 COUNTY ROAD 470 DEXTER MO 63841	ARCHIE W THURSTON % MIKE EVANS 904 SPECIALITY DR DEXTER MO 63841
CHARLES D TIPTON JR 19774 COUNTY ROAD 604 DEXTER MO 63841	TRIAx CABLEVISION USA COUNTY RD 609 100 FILLMORE ST STE 600 DENVER CO 80206	THOMAS E TROUT 11206 STATE HIGHWAY ZZ DEXTER MO 63841	JAMES E TUCKER 19734 COUNTY ROAD 460 DEXTER MO 63841
R C TUCKER 19748 COUNTY ROAD 624 DEXTER MO 63841	UNION PACIFIC RAILROAD DOWNTOWN STATION PO BOX 1611 OMAHA NE 68101	JAMES C VANCE 11479 FLOWERS DR DEXTER MO 63841	BOBBIE R VAUGHN APT 6 11925 COUNTY RD 605 DEXTER MO 63841
JOHN VAUGHN 13889 N LAKEVIEW DR DEXTER MO 63841	RODNEY VAUGHN 16064 COUNTY ROAD 470 DEXTER MO 63841	JAMES E WADE 14398 COUNTY ROAD 612 DEXTER MO 63841	LOUISE WAGGONER PO BOX 172 DEXTER MO 63841
KIMBERLY L WALDNER HOUSE 16560 STATE HWY AF DEXTER MO 63841	BRUCE WALKER 15874 COUNTY ROAD 614 DEXTER MO 63841	CONNIE A WALTERS 11814 BRIARWOOD LN DEXTER MO 63841	JERRY D WAMBLE 15367 STATE HIGHWAY AF DEXTER MO 63841
JAMES C WARD JR PO BOX 1 DEXTER MO 63841	JAMES C WARD JR PO BOX 1 DEXTER MO 63841	KENDRA DYANE WARD 15960 COUNTY RD 470 DEXTER MO 63841	LARRY WARREN 1115 WILLOW RD DEXTER MO 63841

ELLEN S WATSON
15501 COUNTY ROAD 413
DEXTER MO 63841

CHARLES L WEST
513 S WALNUT ST
DEXTER MO 63841

KATHERINE L WETHINGTON
18007 COUNTY ROAD 442
DEXTER MO 63841

DAVID S WHEELER
11637 FAIRWAY CIRCLE DR
DEXTER MO 63841

WILSON MARINE SALES
% PAUL WILSON
12025 TWO MILE RD
DEXTER MO 63841

BRENDA J WILSON
16055 COUNTY ROAD 480
DEXTER MO 63841

IRENE D WILLIS
14076 COUNTY ROAD 403
DEXTER MO 63841

TIM WHITEHEAD
11067 COUNTY ROAD 633
DEXTER MO 63841

TIMOTHY DAVID WOOD
14752 STATE HIGHWAY AD
DEXTER MO 63841

JOHN WOOD
16941 COUNTY ROAD 624
DEXTER MO 63841

JAMES T WOOD
RR 1 BOX 329
DEXTER MO 63841

WILSON MARINE SALES
% MINNIE OWENS
12025 TWO MILE RD
DEXTER MO 63841

BOB L YOUNG
WELL #2
631 W HUNTS RD
BERNIE MO 63822

BOB L YOUNG
631 W HUNTS RD
BERNIE MO 63822

MICHAEL E YATES
10640 COUNTY RD 604
DEXTER MO 63841

RONALD WORLEY
16547 CHATEAU LN
DEXTER MO 63841

GLENN YOUNG
14564 STATE HIGHWAY AD
DEXTER MO 63841

BOB L YOUNG
SHOP
631 W HUNTS RD
BERNIE MO 63822

EXHIBIT G

Union Electric Company's Illustrative Tariffs

UNION ELECTRIC COMPANY

ELECTRIC SERVICE

MO. P. S. C. SCHEDULE NO. 5

6th Revised

SHEET NO. 7

CANCELLING MO. P.S.C. SCHEDULE NO. 5

5th Revised

SHEET NO. 7

APPLYING TO

MISSOURI SERVICE AREA

*BUTLER COUNTY

*Indicates Deletions.

P.S.C. Mo. Date of Issue _____

Date Effective _____

Issued By C. W. Mueller
Name of Officer

President & CEO
Title

St. Louis, Missouri
Address

UNION ELECTRIC COMPANY

ELECTRIC SERVICE

MO. P. S. C. SCHEDULE NO. 52nd RevisedSHEET NO. 26.15CANCELLING MO. P.S.C. SCHEDULE NO. 51st RevisedSHEET NO. 26.15

APPLYING TO

MISSOURI SERVICE AREA

MORGAN COUNTY (cont'd.)

TOWNSHIP	RANGE	SECTIONS/U.S.SURVEYS
45 North	19 West	7, 8, 9, 10, 11, 12, 13, 14, 15, 16, 17, 18, 19, 20, 21, 22, 23, 24, 25, 26, 27, 28, 29, 30, 31, 32, 33, 34, 35, 36

*NEW MADRID COUNTY

TOWNSHIP	RANGE	SECTIONS/U.S.SURVEYS
20 North	10 East	1, 2, 3, 10, 11
20 North	11 East	1, 2, 3, 4
20 North	12 East	3, 4, 5, 6, 8, 9, 10
20 North	13 East	4, 5, 6
21 North	10 East	13, 14, 15, 22, 23, 24, 25, 26, 27, 34, 35, 36, <u>Δ11, 12</u>
21 North	11 East	7, 17, 18, 19, 20, 21, 22, 23, 24, 25, 26, 27, 28, 29, 30, 31, 32, 33, 34, 35, 36
21 North	12 East	13, 23, 24, 25, 26, 27, 28, 29, 30, 31, 32, 33, 34, 36
21 North	13 East	1, 2, 3, 4, 5, 7, 8, 9, 10, 11, 14, 15, 16, 17, 18, 19, 20, 21, 22, 28, 29, 30, 31, 32, 33
22 North	11 East	1, 11, 12, 13, 14, 24
22 North	12 East	1, 2, 6, 7, 8, 18
22 North	13 East	1, 2, 3, 4, 10, 11, 12, 13, 14, 15, 22, 23, 24, 25, 26, 27, 33, 34, 35, 36, Surveys 28, 1106
22 North	14 East	6, 7, 18, 19, 30, 31, Surveys 710, 698, 700, 1106, 1108, 1101
23 North	10 East	23, 24, 25, 26, 35, 36
23 North	11 East	22, 23, 24, 25, 26, 27, 34, 36
23 North	12 East	19, 20, 21, 22, 23, 24, 25, 26, 27, 28, 29, 30, 31, 32, 33, 34, 35, 36

ΔIn the underscored Sections/U.S. Surveys above, Company's right and obligation to serve in New Madrid County is limited by the terms of the Territorial Agreement between Company and Ozark Border Electric Cooperative approved in Case No. _____.

*Indicates Change

P.S.C. Mo. Date of Issue _____

Date Effective _____

Issued By C. W. Mueller
Name of OfficerPresident & CEO
TitleSt. Louis, Missouri
Address

UNION ELECTRIC COMPANY

ELECTRIC SERVICE

P. S. C. MO., ILL. C. C., IA. ST. C. C. SCHEDULE NO. 5 3rd Revised SHEET NO. 22CANCELLING SCHEDULE NO. 5 2nd Revised SHEET NO. 22APPLYING TO MISSOURI SERVICE AREA

*DUNKLIN COUNTY (cont'd.)

<u>TOWNSHIP</u>	<u>RANGE</u>	<u>SECTIONS/U.S.SURVEYS</u>
19 North	9 East	25, 26, 27, 28, 29, 32, 33, 34, 35, 36
19 North	10 East	22, 27, 28, 29, 30, 31, 32, 33, 34
20 North	9 East	1, 2, 3, 10, 11, 12, 13, 14, 23, 24
20 North	10 East	3, 4, 5, 6, 7, 8, 9, 10, 15, 16, 17, 18, 19, 20
21 North	9 East	13, 14, 15, 16, 21, 22, 23, 24, 25, 26, 27, 28, 33, 34, 35, 36, <u>Δ8</u> , <u>9</u> , <u>10</u> , <u>11</u> , <u>17</u> , <u>20</u> , <u>29</u>
21 North	10 East	15, 19, 20, 21, 22, 27, 28, 29, 30, 31, 32, 33, 34, <u>Δ10</u> , <u>16</u>

FRANKLIN COUNTY

<u>TOWNSHIP</u>	<u>RANGE</u>	<u>SECTIONS/U.S.SURVEYS</u>
All of FRANKLIN COUNTY in its entirety.		

GASCONADE COUNTY

<u>TOWNSHIP</u>	<u>RANGE</u>	<u>SECTIONS/U.S.SURVEYS</u>
All of GASCONADE COUNTY in its entirety.		

GENTRY COUNTY

<u>TOWNSHIP</u>	<u>RANGE</u>	<u>SECTIONS/U.S.SURVEYS</u>
61 North	30 West	1, 2, 11, 12, 13, 14, 24
62 North	30 West	35, 36

HOWARD COUNTY

<u>TOWNSHIP</u>	<u>RANGE</u>	<u>SECTIONS/U.S.SURVEYS</u>
48 North	15 West	1, 2, 3, 4, 5, 6, 7, 8, 9, 10, 11, 12, US Survey 2436
48 North	16 West	1, 2, 3, 4, 5, 6, 7, 8, 11, 12, US Surveys 1725, 2444, 2481, 2557

ΔIn the underscored Sections/U.S. Surveys above, Company's right and obligation to serve in Dunklin County is limited by the terms of the Territorial Agreement between Company and Ozark Border Electric Cooperative approved in Case No. - .

*Indicates Change

P.S.C. Mo. DATE OF ISSUE _____ DATE EFFECTIVE _____

ISSUED BY <u>C. W. Mueller</u>	<u>President & CEO</u>	<u>St. Louis, Missouri</u>
NAME OF OFFICER	TITLE	ADDRESS

MO. P. S. C. SCHEDULE NO. 52nd RevisedSHEET NO. 26.22ACANCELLING MO. P.S.C. SCHEDULE NO. 51st RevisedSHEET NO. 26.22A

APPLYING TO

MISSOURI SERVICE AREA

REYNOLDS COUNTY

<u>TOWNSHIP</u>	<u>RANGE</u>	<u>SECTIONS/U.S.SURVEYS</u>
29 North	3 East	<u>Δ20 and portions of sections 19, 30 and 31 as is east of Clearwater Lake</u>
30 North	2 West	1, 2, 3, 4, 10, 11, 12 (excluding the Southeast Quarter), 14, 15
31 North	1 West	4, 6, 7, 9, 18, 19, 30, 31
31 North	2 West	1, 2, 3, 9, 10, 11, 12, 13, 14, 15, 16, 21, 22, 23, 24, 25, 26, 27, 28, 33, 34, 35, 36
32 North	1 West	5, 6, 7, 18, 19, 29, 30, 31
32 North	2 West	1, 2, 3, 10, 11, 12, 13, 14, 15, 22, 23, 24, 25, 26, 27, 34, 35, 36
33 North	1 East	1, 2, 3, 4, 5, 6, 7, 8, 9, 10, 11, 12
33 North	2 East	1, 2, 3, 4, 5, 6, 7, 8, 9, 10, 11, 12, 13, 14, 15, 16, 17, 18, 19, 20, 21, 22, 23, 24
33 North	1 West	1, 2, 3, 4, 5, 6, 7, 18, 19, 30, 31
33 North	2 West	1, 2, 3, 7, 10, 11, 12, 13, 14, 15, 22, 23, 24, 25, 26, 27, 34, 35, 36

*ΔIn the underscored Sections/U.S. Surveys above, Company's right and obligation to serve in Reynolds County is limited by the terms of the Territorial Agreements between Company and Black River Electric Cooperative approved in Case No. EO-95-400 and the Territorial Agreement between Company and Ozark Border Electric Cooperative in Case No. ____.

*Indicates Change

P.S.C. Mo. Date of Issue _____

Date Effective _____

 Issued By C. W. Mueller
 Name of Officer

President & CEO
 Title

St. Louis, Missouri
 Address

MO. P. S. C. SCHEDULE NO. 5

1st Revised

SHEET NO. 26.29

CANCELLING MO. P.S.C. SCHEDULE NO. 5

Original

SHEET NO. 26.29

APPLYING TO MISSOURI SERVICE AREA

STODDARD COUNTY

TOWNSHIP	RANGE	SECTIONS/U. S. SURVEYS
23 North	10 East	3, 4, <u>Δ9</u> , <u>10</u>
23 North	11 East	13, 14, 15, <u>Δ16</u> , <u>17</u> , <u>18</u>
23 North	12 East	1, 2, 11, 12, 13, 14, 15, 18
24 North	10 East	1, 2, 3, 10, 11, 14, 15, 22, 23, 26, 27, 33, 34, <u>Δ4</u> , <u>5</u> , <u>6</u> , <u>9</u> , <u>16</u> , <u>28</u>
24 North	12 East	25, 26, 35, 36
25 North	9 East	25, 36, <u>Δ24</u> ,
25 North	10 East	1, 2, 3, 4, 5, 8, 9, 10, 11, 12, 13, 14, 15, 16, 17, 19, 20, 21, 22, 23, 24, 25, 26, 27, 28, 29, 30, 31, 32, 33, 34, 35, 36, <u>Δ7</u> , <u>18</u>
25 North	11 East	1, 2, 3, 7, 8, 9, 10, 11, 12, 13, 14, 15, 16, 17, 18, 19, 20, 21, 22, 23, 24, 25, 26, 27, 28, 29, 30, 31, 32, 33, 34, 35
25 North	12 East	1, 2, 3, 4, 5, 6, 7, 8, 9, 10, 11, 12, 13, 14, 15, 16, 17, 18, 19, 30
26 North	10 East	25, 26, 27, 34, 35, 36, <u>Δ28</u>
26 North	12 East	25, 26, 32, 33, 34, 35, 36

ΔIn the underscored Sections/U.S. Surveys above, Company's right and obligation to serve in Stoddard County is limited by the terms of the Territorial Agreement between Company and Ozark Border Electric Cooperative approved in Case No. - .

P.S.C. Mo. Date of Issue_____

Date Effective _____

Issued By C. W. Mueller
Name of Officer

President & CEO
Title

St. Louis, Missouri
Address

EXHIBIT H

EVA Evaluate Analysis

List of EVA Analysis Key Assumption

I. AmerenUE Revenue

	CUSTOMERS	ANNUAL KWH
AmerenUE	867	14,980,416
Ozark Border	474	6,424,150
NET TRADE	-393	-8,556,266

The reduction of 8,556,266 kwh represents a reduction of about 3,474 kw demand and an annual revenue reduction of about \$618,471.

II. AmerenUE O&M Savings

- A. \$13,160/Year Avoided Maintenance Tree Trimming Costs.
- B. \$70,250/Year Avoided Line Maintenance Costs.
- C. \$2,358/Year (In 2000) Avoided Service Charges for 393 Automated Meter Reading ("AMR") Meters.
- D. \$4,716/Year (Beginning In 2001) Avoided Service Charges for 393 AMR Meters.
- E. \$4,012/Year Avoided Substation Maintenance Costs for Two Substations.
- F. \$47,780/Year Savings for Reduction in Personnel, Equipment, Associated Costs.

Overall: \$137,560 Annual Savings in First Year and \$139,918 Thereafter.

III. AmerenUE Capital Costs

A. Year 2000

\$20,000 Cost to Integrated Ozark Border and AmerenUE Distribution Facilities.
\$4,070 Cost Savings for Not Installing 393 AMR Meters.

Overall: \$15,930 Net Cost

B. Year 2001

\$28,000 Cost to Integrate Ozark Border and AmerenUE Facilities.

EXHIBIT I

Rate Comparison

Ozark Border Electric Cooperative

Rate Comparison By Month

<u>Month</u>	500 Kwh per Month		750 Kwh per Month		1,000 Kwh per Month	
	<u>OBEC Cost</u>	<u>UE Cost</u>	<u>OBEC Cost</u>	<u>UE Cost</u>	<u>OBEC Cost</u>	<u>UE Cost</u>
January	\$39.50	\$35.74	\$54.25	\$50.74	\$65.20	\$60.65
February	\$39.50	\$35.74	\$54.25	\$50.74	\$65.20	\$60.65
March	\$39.50	\$35.74	\$54.25	\$50.74	\$65.20	\$60.65
April	\$39.50	\$35.74	\$54.25	\$50.74	\$65.20	\$60.65
May	\$39.50	\$35.74	\$54.25	\$50.74	\$66.80	\$60.65
June	\$39.50	\$47.11	\$54.25	\$67.78	\$66.80	\$88.46
July	\$39.50	\$47.11	\$54.25	\$67.78	\$66.80	\$88.46
August	\$39.50	\$47.11	\$54.25	\$67.78	\$66.80	\$88.46
September	\$39.50	\$47.11	\$54.25	\$67.78	\$66.80	\$88.46
October	\$39.50	\$35.74	\$54.25	\$50.74	\$66.80	\$60.65
November	\$39.50	\$35.74	\$54.25	\$50.74	\$65.20	\$60.65
December	\$39.50	\$35.74	\$54.25	\$50.74	\$65.20	\$60.65
Totals	<u>\$474.00</u>	<u>\$474.36</u>	<u>\$651.00</u>	<u>\$677.04</u>	<u>\$792.00</u>	<u>\$839.04</u>

EXHIBIT J

Customer Notification Letters

May 14, 1999

Dear AmerenUE Customer:

AmerenUE and Ozark Border Electric Cooperative (OBEC) have, over the past several years, studied the potential for a territorial agreement that would define service areas. The intent of such agreements is to enable each utility to operate more efficiently by eliminating costly duplication of facilities. This would benefit customers over time by helping to keep rates down, while also improving service.



A territorial agreement is being proposed, subject to approval by the Missouri Public Service Commission, that would include an exchange of customers between our two organizations. You are one of the customers who would have an account served by OBEC under the proposed agreement.

Using experience gained from previous exchanges, AmerenUE and OBEC will work together so that the transfer of electric service will be of only minimal inconvenience and no cost to you. In addition, any deposits on record will be returned to you, in accordance with existing AmerenUE procedures.

We recognize that changing to a new electricity supplier is bound to cause anxiety among some customers. We want to assure you that both utilities have comparable rates and that both would work to ensure that you continue to receive quality service.

Since this proposed action would result in your electric service being provided by OBEC, we encourage you to contact an OBEC representative at 1-800-392-0567 or 1-573-785-4631, between 8:00 a.m. and 8:00 p.m., on May 19 or May 20, with your questions or comments. OBEC has made arrangements for additional staffing of phone lines for those two days.

AmerenUE can also be reached at 1-573-651-5653.

Sincerely,

A handwritten signature in black ink, appearing to read "Doug Groesbeck".

Doug Groesbeck
Manager – Southeast District

(314) 554-4014
(314) 554-4014 (T)

Via Fax & US Mail

February 26, 1999

Ms. Martha Hogerty
Public Counsel
Office of the Public Counsel
P.O. Box 7800
Jefferson City, Missouri 65102



RE: *Notice of a Proposed Sales Agreement between AmerenUE and Ozark
Border Electric Cooperative*

Dear Ms. Hogerty:

Union Electric Company, now doing business as AmerenUE, (AmerenUE) and Ozark Border Electric Cooperative (Ozark) are proposing to enter into a territorial agreement that would define the exclusive service areas of both suppliers and transfer certain electric distribution facilities and customers. We expect to be filing the territorial agreement in the near future. AmerenUE will be notifying its affected customers of the potential transfer by letter. (Enclosed, for your information, is a copy of the notification letter.)

As you can see from the letter, both companies want to assure customer questions are answered. To that end, representatives of both companies will be available at the following location to answer questions:

FISK: Fisk Community Center, March 3, 1999, 3-7 p.m.
DEXTER: UAW Hall, Park & Houston, March 5, 1999, 3-7 p.m.

You or members of your staff should feel free to attend these meetings.

Sincerely,

A handwritten signature in cursive script, appearing to read "William B. Bobnar".

William B. Bobnar
Attorney

Enclosures

cc: Dale Hardy Roberts (MPSC)
Shannon Cook (OPC Staff)
Victor Scott, Esq. (Andereck, Evans, Milne, Peace & Baumhoer)

Dear AmerenUE Customer:

AmerenUE and Ozark Border Electric Cooperative (OBEC) have, over the past several years, studied the potential for a territorial agreement that would define service areas. The intent of such agreements is to enable each utility to operate more efficiently by eliminating costly duplication of facilities. This would benefit customers over time by helping to keep rates down, while also improving service.



A territorial agreement is being proposed, subject to approval by the Missouri Public Service Commission, that would include an exchange of customers between our two organizations. You are one of the customers who would have an account served by OBEC under the proposed agreement.

Using experience gained from previous exchanges, AmerenUE and OBEC will work together so that the transfer of electric service will be of only minimal inconvenience and no cost to you. In addition, any deposits on record will be returned to you, in accordance with existing AmerenUE procedures.

We recognize that changing to a new electricity supplier is bound to cause anxiety among some customers. We want to assure you that both utilities have comparable rates and that both would work to ensure that you continue to receive quality service. AmerenUE and OBEC will host informational sessions to answer questions regarding this change:

CITY	DATE	TIME	LOCATION
Fisk	03/3/99	3:00 PM – 7:00 PM	Fisk Community Center
Dexter	03/05/99	3:00 PM – 7:00 PM	UAW Hall, Park & Houston

Should you be unable to attend these informational sessions, please feel free to contact us at the phone number or address noted below with your questions or comments.

Sincerely,

Doug Groesbeck
Manager – Southeast District
45 S. Minnesota Ave.
Cape Girardeau, MO 63703
(573) 651-5653

Via Fax & US Mail

February 26, 1999

Mr. Dale Hardy Roberts
Missouri Public Service Commission
P.O. Box 360
Jefferson City, Missouri 65102



RE: *Notice of a Proposed Sales Agreement between AmerenUE and Ozark
Border Electric Cooperative*

Dear Mr. Roberts:

Union Electric Company, now doing business as AmerenUE, (AmerenUE) and Ozark Border Electric Cooperative (Ozark) are proposing to enter into a territorial agreement that would define the exclusive service areas of both suppliers and transfer certain electric distribution facilities and customers. We expect to be filing the territorial agreement in the near future. AmerenUE will be notifying its affected customers of the potential transfer by letter. (Enclosed, for your information, is a copy of the notification letter.)

As you can see from the letter, both companies want to assure customer questions are answered. To that end, representatives of both companies will be available at the following location to answer questions:

FISK: Fisk Community Center, March 3, 1999, 3-7 p.m.
DEXTER: UAW Hall, Park & Houston, March 5, 1999, 3-7 p.m.

Members of the Commission or its Staff should feel free to attend these meetings.

Sincerely,

A handwritten signature in cursive script, appearing to read "William B. Bobnar", followed by a horizontal line.

William B. Bobnar
Attorney

Enclosures

cc: Office of Public Counsel
Jim Ketter (MPSC Staff)
Victor Scott, Esq. (Andereck, Evans, Milne, Peace & Baumhoer)

Dear AmerenUE Customer:

AmerenUE and Ozark Border Electric Cooperative (OBEC) have, over the past several years, studied the potential for a territorial agreement that would define service areas. The intent of such agreements is to enable each utility to operate more efficiently by eliminating costly duplication of facilities. This would benefit customers over time by helping to keep rates down, while also improving service.



A territorial agreement is being proposed, subject to approval by the Missouri Public Service Commission, that would include an exchange of customers between our two organizations. You are one of the customers who would have an account served by OBEC under the proposed agreement.

Using experience gained from previous exchanges, AmerenUE and OBEC will work together so that the transfer of electric service will be of only minimal inconvenience and no cost to you. In addition, any deposits on record will be returned to you, in accordance with existing AmerenUE procedures.

We recognize that changing to a new electricity supplier is bound to cause anxiety among some customers. We want to assure you that both utilities have comparable rates and that both would work to ensure that you continue to receive quality service. AmerenUE and OBEC will host informational sessions to answer questions regarding this change:

CITY	DATE	TIME	LOCATION
Fisk	03/3/99	3:00 PM -- 7:00 PM	Fisk Community Center
Dexter	03/05/99	3:00 PM -- 7:00 PM	UAW Hall, Park & Houston

Should you be unable to attend these informational sessions, please feel free to contact us at the phone number or address noted below with your questions or comments.

Sincerely,

Doug Groesbeck
Manager – Southeast District
45 S. Minnesota Ave.
Cape Girardeau, MO 63703
(573) 651-5653



Ozark Border Electric Cooperative

U.S. Highway 67 South, P.O. Box 400
Poplar Bluff, Missouri 63902-0400

Phone: (573) 785-4631
Fax: (573) 785-1853
Toll Free: (800) 392-0567

February 24, 1999

Dear Ozark Border Electric Cooperative Customer:

Ozark Border Electric Cooperative and AmerenUE have, over the past several years, studied the potential of a territorial agreement that would define service areas. The intent of such an agreement is to enable each utility to operate more efficiently by eliminating costly duplication of facilities. This would benefit customers from both utilities over time by helping to keep rates down, while also improving service.

A territorial agreement is being proposed, subject to approval by the Missouri Public Service Commission, that would include an exchange of customers between our two organizations. You are one of the customers who would have an account served by AmerenUE under the proposed agreement.

Using experience gained from previous exchanges, AmerenUE and Ozark Border Electric Cooperative will work together so that the transfer of electric service will be of only minimal inconvenience and no cost to you. In addition, any deposits on record will be returned to you, in accordance with the Cooperative's existing procedures.

We recognize that changing to a new electric supplier is bound to cause anxiety among some customers. We want to assure you that both utilities have comparable rates and both will work to insure that you continue to receive quality service. Ozark Border Electric Cooperative and AmerenUE will host informational sessions to answer questions regarding this change:

<u>CITY</u>	<u>DATE</u>	<u>TIME</u>	<u>LOCATION</u>
Fisk	3/03/99	3:00 PM-7:00 PM	Fisk Civic Center
Dexter	3/05/99	3:00 PM-7:00 PM	UAW Hall, Park & Houston

Should you be unable to attend these informational sessions, please feel free to contact us at 1-800-392-0567 or send written comments to PO Box 400, Poplar Bluff, MO 63902.

Sincerely,

Stanley Estes
General Manager
OZARK BORDER ELECTRIC COOPERATIVE

"Owned By Those Served"

EXHIBIT K

Tax Impact Statement

TAX IMPACT STATEMENT

To be late filed