

AFFIDAVIT OF PUBLICATION

State of Missouri  
County of Barry

The Monett Times

101780  
City of Monett  
217 Fifth Street  
Monett, MO 65708


REFERENCE: VALLEY VIEW ESTATES

AD #: 266461


I, Lisa R. Craft, being duly sworn according to law, state that I am the publisher of the Monett Times, a daily newspaper of general circulation in the county of Barry, where located; which has been admitted to the post office a second-class matter in the city of Monett, MO, the city of publication; which newspaper has been published regularly and consecutively for a period of three years and has a list of bona fide subscribers voluntarily engaged as such who have paid or agreed to pay a stated price for a subscription for a definite period of time, and that such newspaper has complied with the provisions of Section 14,968 Revised Statutes of Missouri, 1939. The affixed notice appeared in said newspaper on the following consecutive weeks (issues).

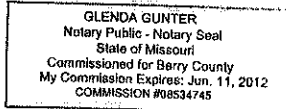
Published On: 12/11/08

Total Cost: \$81.20

 Publisher

Subscribed and sworn to me this 19<sup>th</sup> day  
of December 2008

 Notary Public



53. Legal Notices

NOTICE

Having heretofore annexed the following described property in Lawrence County, Missouri, the City of Monett, Missouri proposes to provide electrical utility services to the persons and structures therein: The Northeast Quarter of the Northeast Quarter of Section 29, Township 26, Range 27, Lawrence County, Missouri EXCEPT the North 821.3 feet thereof AND ALSO EXCEPT the South 198 feet thereof, AND ALSO beginning at the northwest corner of the South Half of the Northwest Quarter of the Northeast Quarter of Section 29, Township 26, Range 27, thence South 665 feet thence East 1320 feet, thence North 665 feet thence West 1320 feet the point of beginning, now platted as Valley View Estates, said plat being recorded in Plat Book B, Page 301 Recorder's Office, Lawrence County, Missouri, ALSO Part of the South Half of the Southwest Quarter of Section 28, Township 26 North, Range 27 West, Lawrence County, Missouri, described as beginning at a point 1296.84 feet West and 282.50 feet South of the Northeast Corner thereof, thence South 89 degrees 59' 39" West 341.19 feet, thence North 23 degrees 47' 33" East 352.47 feet, thence South 89 degrees 59' 39" West 43.73 feet, thence South 23 degrees 47' 33" West 663.62 feet, thence North 89 degrees 58' 11" West 135.0 feet, thence South 33 degrees 58' 05" West 336.51 feet, thence South 89 degrees 58' 11" East 159.33 feet, thence South 447.47 feet parallel to the East line of the Southwest Quarter of said Section 28 to the North right-of-way line of Bus. Rt. 60, thence South 89 degrees 58' 11" East 674.0 feet along said right-of-way line, thence North 1331.36 feet parallel to the East line of the Southwest Quarter of said Section 28 to the point of beginning and containing 14.87 acres and Part of the Southwest Quarter of the Southwest Quarter of Section 28, Township 26 North, Range 27 West, Lawrence County, Missouri, described as beginning at the Southwest corner thereof, thence North 00 degrees 31 minutes 27 seconds east 230 feet along the west line of said Quarter-Quarter, thence South 89 degrees 55 minutes 19 seconds East 678.07 feet, thence South 730

53. Legal Notices

feet parallel to the east line of the Southwest Quarter of Section 28, to the south line thereof, thence North 89 degrees 55 minutes 19 seconds west 680.17 feet along said south line to the point of beginning and containing 3.59 acres, subject to right-of-way for Business Route 60 and Chapel Drive, ALSO part of the Southwest Quarter of Section 28, Township 26 North, Range 27 West, Lawrence County, Missouri described as beginning at a point 1296.84 feet West and 40 feet North of the Northeast Corner of the Southeast Quarter of the Southwest Quarter of said Section 28, thence South 89 degrees 59 minutes 39 seconds West 198.99 feet, thence South 23 degrees 47 minutes 33 seconds West 352.47 feet, thence North 89 degrees 59 minutes 39 seconds East 341.19 feet, thence North 00 degrees 00 minutes 00 seconds East 322.50 feet parallel to the east line of the Southwest Quarter to the point of beginning and containing 2.00 acres, subject to any easements, right-of-ways, or restrictions of record. This notice is given pursuant to R.S.Mo. 386.800.

City of Monett, Missouri  
Janie Knight  
City Clerk