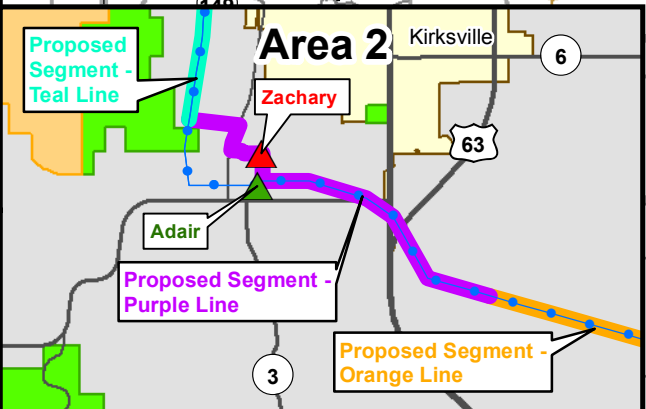
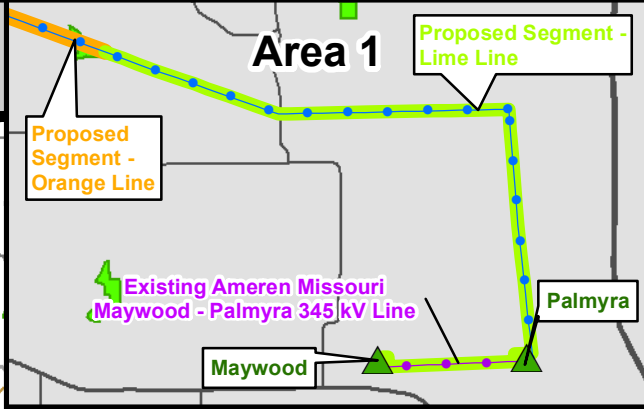
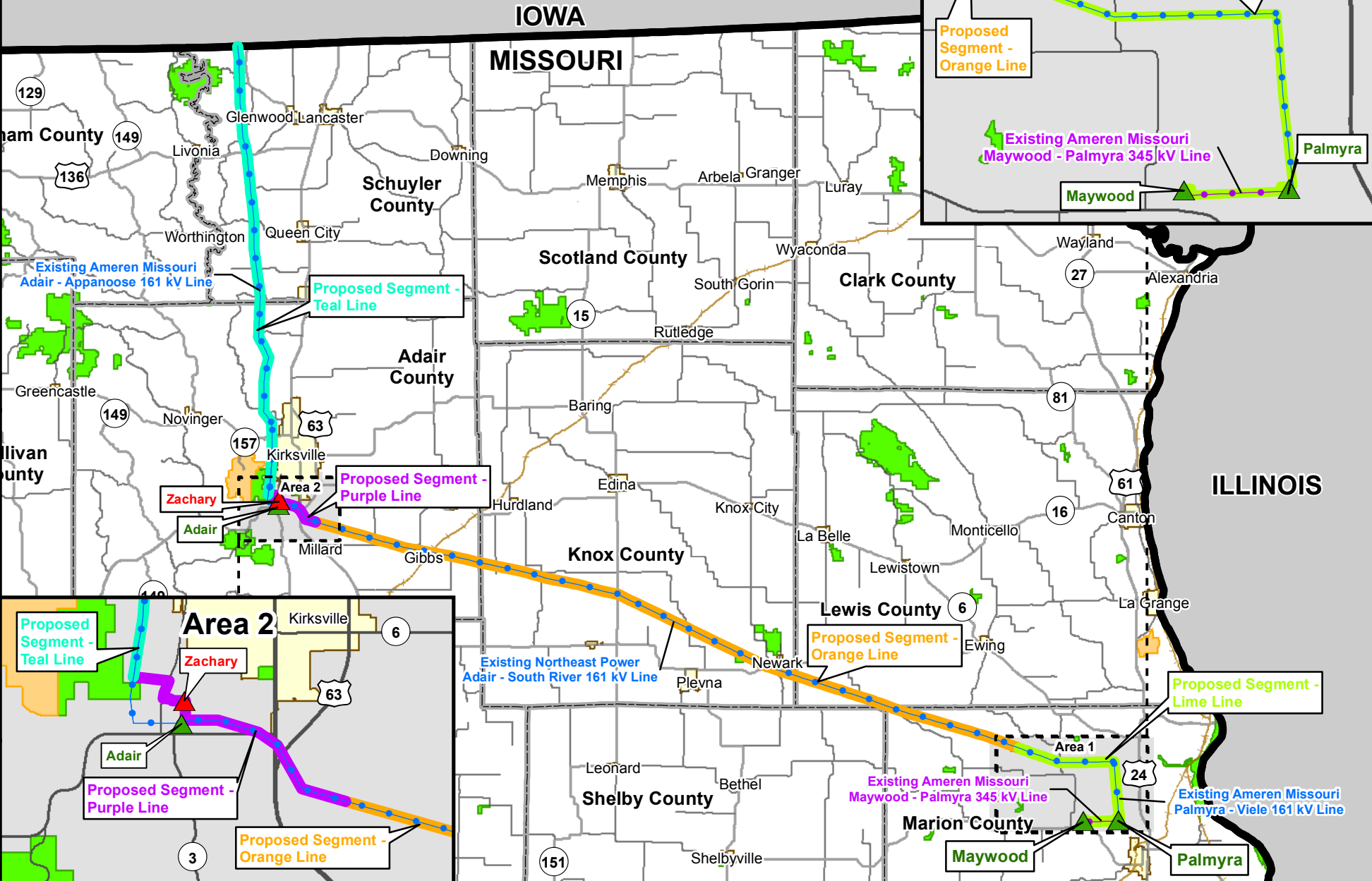
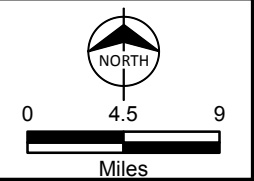


This map is preliminary and is being provided for informational purposes only. All routes are subject to change.



Legend

- Proposed 345 kV Segment - Orange Line
- Proposed 345 kV Segment - Lime Line
- Proposed 345 kV Segment - Teal Line
- Proposed 345 kV Segment - Purple Line
- Existing 161 kV Transmission Line
- Existing 345 kV Transmission Line
- ▲ Existing Substation
- ▲ Proposed Substation
- State Park or State Historic Site
- Conservation Area
- Municipal Area
- County Boundary
- State Boundary



Ameren Transmission
 Mark Twain Transmission Project
 Proposed Final Route
 Maywood to Zachary
 to State Line
Appendix D

COPYRIGHT © 2017 BURNS & MCDONNELL ENGINEERING COMPANY, INC.

Source: MSDIS; Esri; Ameren; Burns & McDonnell Engineering Company, Inc.