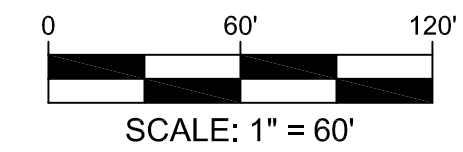
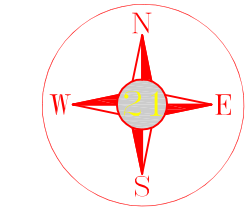


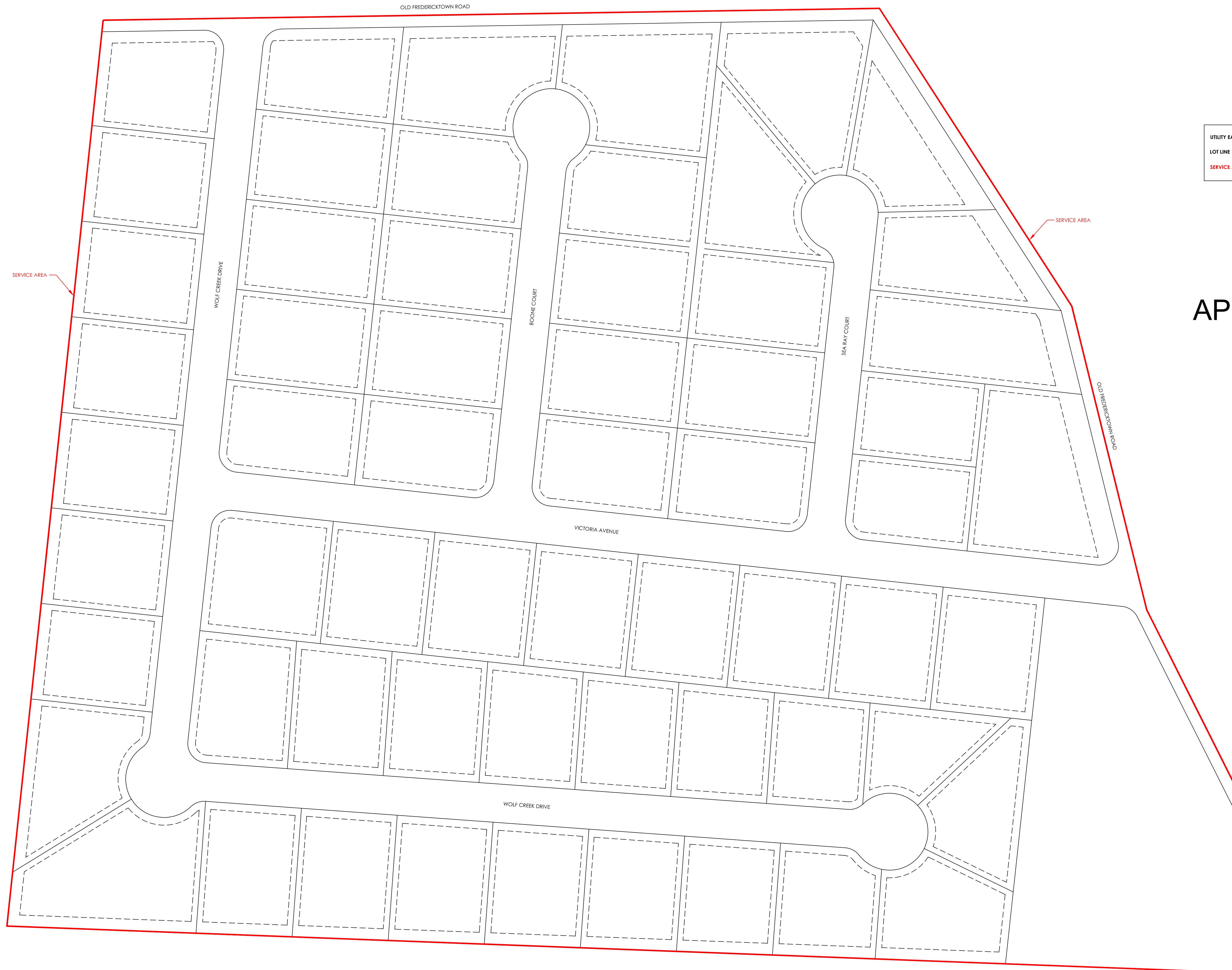
SERVICE AREA MAP FOR WOLF CREEK



MAP LEGEND

UTILITY EASEMENT	-----
LOT LINE	_____
SERVICE AREA	_____

APPENDIX Z



SURVEY CERTIFICATE OF AUTHORITY NO. LS-2013008264
ENGINEERING CERTIFICATE OF AUTHORITY NO. E-2013005879

DATE:	3/27/18
PROJECT NO:	0418e-17
DRAWN BY:	J.P.P.
SCALE:	1"=60'
SHEET NAME:	SERVICE AREA MAP

21 DESIGN GROUP
ENGINEERING AND SURVEYING
1351 Jefferson, Suite 301
Washington, MO 63090
mail@21designgroup.net
636-432-5023 (tel.)