

LAW OFFICES  
**MITTENDORF & MITTENDORF**  
314 EAST LOCUST STREET - P. O. BOX 296  
UNION, MISSOURI 65084

JOHN H. MITTENDORF  
LARRY G. MITTENDORF  
~~WILLIAM J. MITTENDORF~~

Philip E. Morgan, Jr.

March 28, 1980

PHONE  
314 / 682-2111  
314-2112

Public Service Commission  
State of Missouri  
Jefferson City, MO 65102


RE: In the Matter of the Application of Anthony W. Sieve and Marcella Sieve, husband and wife, d/b/a Dawn Valley Subdivision Water System, for Amendment to a Certificate of Public Convenience and Necessity previously issued pursuant to the order of the Commission on June 16, 1972, in Case No. 17,358

Gentlemen:

Enclosed herewith please find an application for amendment of the certificate previously issued to Anthony W. Sieve and Marcella Sieve d/b/a Dawn Valley Subdivision Water System. I believe the application and the attachments thereto comply with Rule 240-2060 and Rule 240-2080 with respect to content and the number of copies.


Yours very truly,

MITTENDORF & MITTENDORF

By:   
Larry G. Mittendorf

LGM:bls

Enclosures



PUBLIC SERVICE COMMISSION

RECEIVED  
MAR 31 1980  
MISSOURI  
PUBLIC SERVICE COMMISSION

BEFORE THE PUBLIC SERVICE COMMISSION  
OF THE STATE OF MISSOURI

In the Matter of the Application )  
of Anthony W. Sieve and Marcella )  
Sieve, husband and wife, d/b/a )  
Dawn Valley Subdivision Water )  
System, for Amendment to a Certi- )  
ficate of Public Convenience and )  
Necessity previously issued )  
pursuant to the order of the )  
Commission on June 16, 1972, in )  
Case No. 17,358. )

Case No. WA-80-237

APPLICATION FOR AMENDMENT OF CERTIFICATE

Come now Anthony W. Sieve and Marcella Sieve, d/b/a Dawn Valley Subdivision Water System, herein referred to as applicants, pursuant to Section 393.170, RSMo 1978, and in support of their application for amendment to the Certificate of Public Convenience and Necessity granted them pursuant to the order of this Commission effective June 16, 1972, in Case No. 17,358, respectfully represent and state:

1. That applicants are husband and wife residing in Franklin County, Missouri, and having an address of 104 Dawn Drive, Washington, Missouri.

2. That communications in regard to this application should be addressed to:

Anthony W. Sieve  
104 Dawn Drive  
Washington, MO 63090

or

Larry G. Mittendorf  
Attorney At Law  
314 East Locust Street  
Union, Missouri 63084



3. That applicants are providing a water system in certain areas of Franklin County, Missouri, in the area described within and to the specifications required by and at the rates specified in the Certificate of Public Convenience and Necessity to operate and maintain a water system, all as issued by this Commission on June 16, 1972.

4. That it is the desire of applicants to extend this area of their water system as said extended area is described in Attachment A hereto and depicted on the plat marked Attachment B, both of which said attachments being attached hereto are incorporated herein by reference.


5. That applicants have employed Cochran Engineering Company of Washington, Missouri, to make an engineering report of the physical property and evaluation of the area sought to be added to applicants' present Certificate and the water system therein installed.

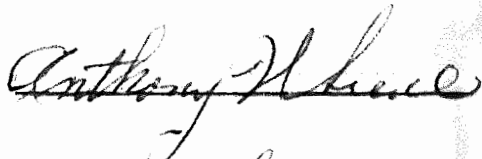

6. That applicants have heretofore constructed such addition to the existing water system as said system was originally certificated for the purposes of serving the residents of the additionally platted areas described herein.

7. That attached hereto and made a part hereof by reference are:

- a. A statement of costs of the addition to the water system;
- b. The operating statement of the water system showing income and expenses for 1978 and 1979; and
- c. A copy of the registration with the Secretary of State of the fictitious name under which applicants are operating.

WHEREFORE, applicants pray that the Commission enter its order amending the Certificate of Public Convenience and Necessity originally granted to applicants so as to include the areas described in Attachment A and for such other orders as the Commission may find meet and proper.

  
Harry D. Nittendorf  
MBE No. 24032  
314 East Locust Street  
Union, Missouri 63084  
ATTORNEY FOR APPLICANTS

STATE OF MISSOURI     )  
                              )   SS  
COUNTY OF FRANKLIN   )

Anthony W. Sieve and Marcella Sieve, husband and wife,  
of lawful age, being duly sworn on their oaths, state that  
they have read the above and foregoing application and that  
the statements made therein are true according to the best  
knowledge and belief of applicants.

Anthony W. Sieve

Marcella Sieve

Subscribed & affirmed to before me this 26th day of <sup>March</sup>~~February~~,  
1980.

My commission expires:

January 10, 1983.

Brenda L. Schmeltz  
Brenda L. Schmeltz  
Notary Public, State of Missouri  
Commissioned in Franklin County, MO.  
Address: 312 East Cherry Street  
Union, Missouri 63084



# Attachment A

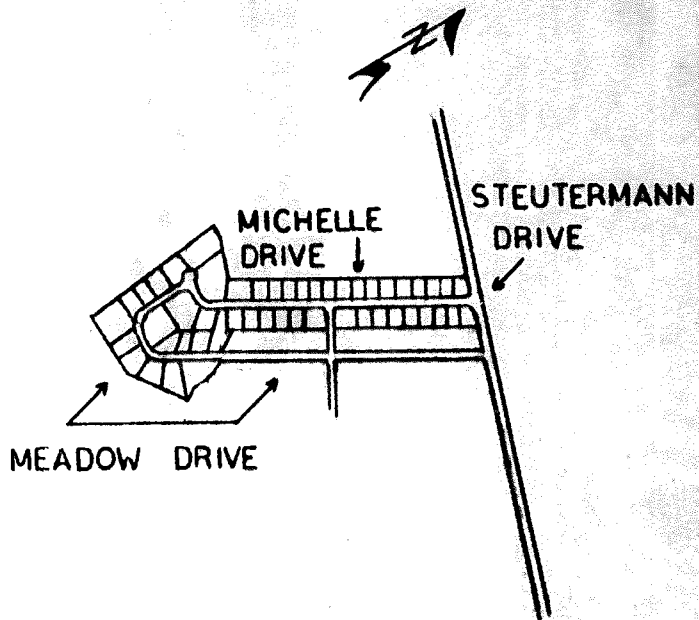
\*\*\*\*Part of the Southeast qr. of Section Twenty-seven (27), Township Forty-four (44) North, Range One (1) West of the 5th P. M., more fully described as follows:

Beginning at the Northwest corner of Lot Sixty-four (64) of Dawn Valley Subdivision, Plat 4, of record in Plat Book K, Page 37, in the office of the Recorder of Deeds; thence South  $32^{\circ} 30'$  West 939.0 feet to a point which is the Northwest corner of Lot Seventy-nine (79) of Dawn Valley Subdivision No. 4; thence North  $34^{\circ} 35'$  West 335.79 feet to a point; thence North  $32^{\circ} 30'$  East 1306.23 feet to a point in the South line of Steuttermann Drive; thence North  $65^{\circ} 56'$  East along Steutermann Drive 313.28 feet to the point of beginning, containing 9.90 acres, more or less, reference being made to a survey by Kappelmann-Hammer Associates, Inc., Union, Missouri, on May 18, 1977.

\*\*\*\*Part of the Southeast qr. of Section Twenty-seven (27), Township Forty-four (44) North, Range One (1) West of the 5th P. M., more fully described as follows:

Beginning at the Northwest corner of Lot Sixty-four (64) of Dawn Valley Subdivision, Plat 4, of record in Plat Book K, Page 37, in the office of the Recorder of Deeds; thence South  $32^{\circ} 30'$  West 939.0 feet to a point which is the Northwest corner of Lot Seventy-nine (79) and the point of beginning of the tract herein described, thence South  $33^{\circ} 30'$  East 143.17 feet to the Southwest corner of said lot; thence South  $22^{\circ} 54'$  East 39.81 feet; thence South  $28^{\circ} 45'$  East 100.0 feet; thence South  $7^{\circ}$  East 67.5 feet; thence South  $2^{\circ} 30'$  East 100.0 feet; thence South  $34^{\circ} 30'$  East 91.0 feet to a steel post; thence South  $62^{\circ} 0'$  West 400.15 feet to a point in the South section line; thence along section line North  $89^{\circ} 45'$  West 409.10 feet to the Southwest corner of the Southeast qr. of said section; thence North  $0^{\circ} 14'$  East 955.54 feet to a point; thence South  $80^{\circ} 20'$  East 107.50 feet; thence South  $63^{\circ} 30'$  East 119.20 feet; thence South  $34^{\circ} 35'$  East to the point of beginning, containing 12.52 acres, more or less; reference being made to survey by Kappelmann-Hammer Associates, Union, Missouri, on May 18, 1977.

# Attachment B



SCALE - 1" = 1000'

DAWN V

DATE

**BID PROPOSAL  
FOR CONSTRUCTION OF WATER DISTRIBUTION  
SYSTEM EXTENSIONS WITH ALL  
CONNECTION AND APPURTENANCES TO SERVE  
FLAT 5 OF THE DAWN VALLEY SUBDIVISION**

To: Mr. Anthony W. [unclear] ve  
104 Dawn Drive  
Washington, Mo. 63090

Sir:

The undersigned hereby proposes to furnish all materials, machinery, equipment, tools, and labor, and perform all work and skills as required to construct the "Water Distribution System Extension, with all Connection and Appurtenances" as shown on the project plans and in accordance with the attached specifications. All items are to be; in place, complete, and ready for use, at the following prices:

Item No.	Description	Est. Quantity	Unit	Unit Price	Extended Cost
1.	Furnish all materials & install 200 psi., SDR 21, ring-tite, P.V.C. water main with all required fittings, gaskets, bolts, and thrust blocking; all as specified & as detailed on the plans; all in place, complete, & ready for use, in the following I.D. sizes:				
	6 inch	3,530	L.F.	\$ 4.10	\$ 14,473.00
	4 inch	110	L.F.	\$ 3.47	\$ 381.70
	3 inch	280	L.F.	\$ 2.05	\$ 574.00
	2 inch	230	L.F.	\$ 2.45	\$ 563.50
2.	Furnish all materials & install all items for new to present main, & branch main connections where shown & as detailed on the plans, includes; all valves, fittings, gaskets, bolts, glands, all excavation, thrust blocks, backfill, & surface replacement as required; all as specified, in place, complete & ready for use in accordance with the plan detail letter schedule as follows:				
	Connection "A"	1	Ea.		\$ 1,033.00
	" " "B"	1	Ea.		\$ 1,100.00
	" " "C"	1	Ea.		\$ 1,100.00



Item	Description	Quantity	Unit	Unit Price	Extended Cost
2.	(Cont'd)				
	Connection "up"	1	Ea.		\$ 78.00
	"down"	1	Ea.		\$ 46.00
	"side"	1	Ea.		
3.	Furnish all materials & install fire hydrant connection where shown on plans, includes; gaskets, bolts, thrust block, valve box, excavation, connection & backfill, as required; all in place, complete & ready for use in the following I.D. sizes:				
	6 inch	1	Ea.		\$ 387.00
	8 inch	1	Ea.		\$ 387.00
	12 inch	1	Ea.		\$ 266.00
4.	Fire Hydrants & Connection For Future Fire Hydrants:				
	A. Furnish all materials & install fire hydrants where shown on the plans, includes; connecting tee & main, fire hydrants, gravel fill, thrust block, all excavation, backfill, & surface replacement as required; all as specified, in place, complete, & ready for use, in the following size & type:				
	4 1/2 inch 3-way	2	Ea.	\$ 618.00	\$ 1236.00
	B. Furnish all materials & install fittings for future fire hydrant connection where shown on the plans, includes; main line tee with 7 ft. pipe stub & cap, all gaskets, bolts, glands, & thrust blocks as required; all in place, complete, & ready for use as follows:				
	Tee w/pipe stub & cap	3	Ea.	\$ 226.00	\$ 678.00
5.	Service Connections: Furnish all materials & install service line connections for each lot to be served by the system extension, includes; water main saddle, corp. stop, 12 inch service line, curb stop & box assembly; all complete, & ready for use for the following locations:				
	Water main side	22	Ea.	\$ 156.00	\$ 3,432.00
	Opposite side	24	Ea.	\$ 167.00	\$ 4,008.00
6.	Furnish all materials & place gravel or backfill as specified;				



6.	(Cont'd) all in place where required.	Ea. Ton		<u>9.00</u>	
7.	Furnish all materials & place concrete for pipe encasement as specified; all in place, where required.	Ea. C.Y.		<u>32.50</u>	
8.	Furnish all materials & equipment to loosen & excavate solid rock as specified; where required.	Ea. C.Y.		<u>97.50</u>	

Total Base Bid  
(Items 1 thru 5) \$ 31,811.30

It is understood that the preceding unit and lump sum prices include all labor, materials, equipment overhead, profit, insurance, etc., to cover the finished work of the several kinds required to furnish the Owner with a complete, useable, and acceptable project.

Bidder understands that the Owner reserves the right; to reject any or all bids, to waive any informalities in the bidding procedure, and to adjust the project quantities and locations as required.

The Bidder agrees that this bid shall be good and may not be withdrawn for a period of thirty (30) calendar days after the schedule closing time for receiving bids.

Upon receipt of written notice of the acceptance of this bid, the Bidder will execute a formal contract within ten (10) days and deliver a Surety Bond or Bonds as required herein. The bid security attached in the amount of Thirty One thousand Eight hundred eleven dollars & thirty cents Amount in Words (\$ 31,811.30)

(10% of total base bid) is to become the property of the Owner in the event the Contract and Bond are not executed within the above specified time, as liquidated damages for the delay and additional expense to the Owner caused thereby.

The project work as specified, will be completed in \_\_\_\_\_ calendar days from date of written notice to commence with the work in accordance with Article 14 of the General Conditions, Section 1.

*Gave one copy to Vic  
& sent one to A.W. Sime.  
5-2-78*

Submitted By, Ronald H. Jett  
By Edward N. Rose  
Name & Title

SEAL (if bid by Corp.)

*SENT ANOTHER TO A.W.  
MAY 6-1978*

Business Address

OFFICE PHONES  
WASHINGTON, MO. (314) 235-4745  
ST. LOUIS, MO. (314) 827-3000

# Edward N. Rau

GENERAL CONTRACTOR  
P. O. BOX 807  
WASHINGTON, MO. 63090

November 3, 1978

Mr. A. W. Sieve  
Dawn Valley Subdivision  
Washington, Missouri 63090

Dear Sir:

The following is the amount due on water line.

Base Bid	\$31,811.30
Payment received	<u>\$16,063.57</u>
	15,747.73

Amount due on base bid

Rock Excavation 71.72 yards @ 97.50/yd

Granular Backfill 119.90 tons @ 9.00/ton

Amount due on water line.

\$15,747.73

6,993.65

1,079.10

\$23,820.48

Very truly yours

EDWARD N. RAU CONTRACTOR

*Ronald H. Jett*

Ronald Jett  
RJ/vg



# STATE of MISSOURI

JAMES C. KIRKPATRICK, Secretary of State

CORPORATION DIVISION

## REGISTRATION OF FICTITIOUS NAME

(Sec. 417.200-417.230, R.S.Mo., 1969)

TO BE FILED IN DUPLICATE

THE FILING FEE OF \$2.00 MUST ACCOMPANY THIS AFFIDAVIT. The affidavit must be signed and verified by all parties owning interest in the company. Mail, with filing fee, to JAMES C. KIRKPATRICK, SECRETARY OF STATE, JEFFERSON CITY, MISSOURI. The duplicate copy will be returned to the business address of the business registered unless you indicate otherwise in your cover letter.

Make check for \$2.00 payable to the State Director of Revenue.

This information is for the use of the public and gives no protection to the name. There is no provision in this Chapter to keep another company or corporation from adopting and using the same name.

We, the undersigned, are doing business under the following name, and at the following address:

Name to be registered: DAWN VALLEY SUBDIVISION WATER SYSTEM

Business Address (Mo., if any; if not, other): 104 Dawn Drive

City and Zip Code: Washington, MO 63090

The parties having an interest in the business, and the percentage they own are (if a corporation is owner, indicate corporation name and percentage owned):

Name of Owners, Individual or Corporate	Street and Number	City	State	Percentage of ownership must equal 100%
Anthony W. Sieve	104 Dawn Drive	Washington	MO	50 %
Marcella Sieve	104 Dawn Drive	Washington	MO	50 %
				%
				%
				%
				%

(Over)



State of Missouri

County of FRANKLIN

STATE OF MISSOURI

JAMES C. KIRKPATRICK, Secretary of State

CORPORATION DIVISION



The undersigned, being all the parties owning interest in the above company, being duly sworn, upon their oaths each did say that the statements and matters set forth herein are true.

Individual  
Owners  
Sign Here

X

X

X

X

X

X

The undersigned corporation has caused this application to be executed in its name by its

President and its Secretary, this 19 day of A.D. 19

Corporate  
Officers  
Execute  
Here

(Exact Corporate Title)

By

Its

President.

By

Its

Secretary.

(Corporate Seal)

I, Brenda L. Schmelz, A Notary Public, do hereby certify that on the 19th  
day of February, 19 80, personally appeared before me Anthony W. Sieve & Marcella Sieve

and being first duly sworn by me, acknowledged that he signed as his own free act and deed the foregoing document in the capacity therein set forth and declared that the statements therein contained are true.

IN WITNESS WHEREOF, I have hereunto set my hand and seal the day and year before written.

(Notarial Seal)

Brenda L. Schmelz

Brenda L. Schmelz, Notary Public, State of MO.  
Commissioned in Franklin County, MO.

My Commission expires Jan. 10, 1983.

(19v0)