

Hannibal/Ralls Territorial Agreement

APPENDIX A

TERRITORIAL AGREEMENT

This Agreement made and entered into this 20th day of October, 2004 by and between Public Water Supply District No. 1 of Ralls County, Missouri (hereinafter the "District") and the City of Hannibal, Missouri, acting by and through the Hannibal Board of Public Works (hereinafter the "City").

Whereas, the District is a political corporation of the State of Missouri located in Ralls County organized and existing under Sections 247.010 to 247.220 RSMo.;

Whereas, the City is a political subdivision of the State of Missouri organized and existing under the laws of the State of Missouri and located in Marion and Ralls Counties, Missouri; and

Whereas, the District's and the City's boundaries are not coequal but do overlap in certain portions of their respective areas; and

Whereas, Section 247.172 RSMo. provides that competition to sell and distribute water, as between and among public water supply districts and municipally owned utilities may be displaced by written territorial agreements upon approval of the Missouri Public Service Commission; and

Whereas, the District and the City desire to enter into this Agreement in order to avoid wasteful duplication of facilities, stranded investment and underutilized system capacity and to allow orderly development, efficient planning for water system expansion and improvement, effective utilization of existing and future system capacity, efficient service and to minimize disputes which may result in higher costs in serving each party's respective inhabitants.

Now, Therefore, in consideration of the mutual covenants, conditions, obligations, promises, restrictions and agreements herein contained, the District and the City agree as follows:

1. For purposes of this Agreement the following terms shall have the following meaning:

a. City: the City of Hannibal, Missouri acting through its Board of Public Works.

b. Customer: includes any natural person, firm, association, partnership, business trust, public or private corporation, political subdivision or any agency, board, department or bureau of the State of Missouri or the U.S. Government or any other legal entity which has requested or is receiving water service. Any customer who has requested or is receiving water service at more than one structure shall be a new and different customer at each structure at which water service has been requested.

c. Customer service lines: includes all water service lines from the water meter to the customer when the water meter is located at the right-of-way/property line, or from the water main to the right-of-way/property line when the water meter is located anywhere else .

d. District: Public Water Supply District No. 1 of Ralls County, Missouri

e. Service: shall mean water supply service to a customer.

f. Structure: shall mean an agricultural, residential, commercial, industrial or other building or a mechanical installation, machinery or apparatus. A "structure" shall include an original structure and any contiguous addition to or expansion thereto and a replacement of a previously existing structure.

2. The District shall have the exclusive right to provide service to all existing and future water customers located within its service area as shown on Exhibit I as it now exists or as it may exist in the future including any portion of said service area that may be annexed by the City after the effective date of this Agreement.

3. The City shall have the exclusive right to provide service to all new water customers located within its service area shown on Exhibit II.

4. Neither party may furnish, make available, render or extend service to a structure or customer or for use within the territory of the other party either directly, indirectly or through another entity controlled by the party or controlling the party, in whole or in part, excepting sales to each other.

5. The location of a structure or customer for purposes of this Agreement shall be the geographical location at which service is actually used, regardless of the metering point or point of delivery. The first owner of a new structure who requests and receives service at a structure which is located on or crossed by any mutual boundary line described in Paragraphs 2 and 3 dividing the service territories of the parties shall be permitted to choose either party for permanent service. Thereafter that party shall exclusively serve that structure.

6. The parties may agree on a case-by-case basis by an Addendum hereto to allow a structure to receive service from one party though the structure is located in the service area of the other.

Such Addendum referred to above shall be filed with the Executive Secretary of the Missouri Public Service Commission in the same manner as a motion or other pleading, with a copy submitted to the Office of Public Counsel.

Each Addendum shall consist of a notarized statement identifying the structure, the party to serve the structure and the justification for the Addendum and indicating that the parties support the Addendum.

Each Addendum shall be accompanied by a notarized statement, signed by the customer to be served which acknowledges such customer's receipt of notice of the contemplated service to be provided and that the Addendum represents an exception to the territorial boundaries approved by the Public Service Commission and shall indicate the customer's consent to be served by the Party contemplated by the Addendum.

If the Staff of the Public Service Commission or Office of Public Counsel do not submit a pleading objecting to the Addendum within forty-five (45) days of the filing thereof, the Addendum shall be deemed approved by the aforesaid parties. However, if a pleading in opposition to the Addendum is filed by the above listed parties, the Commission shall schedule an evidentiary hearing at the earliest reasonable opportunity to determine whether the Addendum should be approved. Each Addendum shall contain a statement in bold uppercase typeface indicating that the Staff or Office of Public Counsel has forty-five (45) days to oppose the Addendum or else the Addendum shall be deemed approved by the aforesaid parties.

Each party, pursuant to an executed Addendum, shall have the right to provide temporary service until the Commission approves or disapproves the Addendum. No party shall be required to remove any facilities installed pursuant to an Addendum until the effective date of an Order of the Commission or a court regarding the removal of same.

7. This Agreement shall become effective upon approval by the Missouri Public Service Commission pursuant to Section 247.172 RSMo. The term of this Agreement shall be perpetual. Performance of the parties is contingent upon all of the following having occurred no later than December 31, 2004, unless such condition is

waived, extended or modified by agreement in writing signed by an officer of each party hereto:

- a: All required approvals of the City.
- b: All required approvals of the District's Board of Directors.
- c: Approval of the transaction by the Public Service Commission of Missouri.

8. The parties agree to undertake all actions reasonably necessary to implement this Agreement.

9. In the event any controversy or claim by or against either party arises out of this transaction or the subject matter hereof after the effective date of this Agreement, each party shall make available to the other copies of such relevant records as may reasonably be requested pertaining to the controversy or claim.

10. If either party shall default in their performance under this Agreement or in the event of a breach of this Agreement, which default or breach results in the expenditure of attorney's fees to enforce the terms of this Agreement or to recover damages for breach of this Agreement, then the prevailing party shall receive their reasonable and actually incurred attorney's fees and costs in addition to any other damages recovered. In the event of a breach or threatened breach by either party the other party shall be entitled to seek an injunction restraining the breach or threatened breach in addition to any other remedies available at law or in equity.

11. If the Public Service Commission of Missouri does not approve the provisions of this Agreement, then it shall be nullified and of no legal effect between the parties. If any one or more of the covenants or agreements provided in this Agreement

is determined by a court of competent jurisdiction to be contrary to law, such covenant or agreement is required to be construed to be severable from the remaining covenants and agreements hereunder and will in no way affect the validity of the remaining provisions of this Agreement.

12. Neither the boundaries described by this Agreement nor any term of this Agreement may be modified, repealed or changed except by a writing mutually approved by the respective parties and by the Missouri Public Service Commission.

13. This Agreement shall be binding on the parties and all successors, assigns, parent corporations or affiliates of the City and the District.


14. This Agreement shall in no way affect either party's right to construct such treatment, storage, pumping, production and transmission facilities within the designated service area of the other as that party deems necessary, appropriate or convenient to provide service to its customers not inconsistent with the terms of this Agreement and as otherwise allowed by law.

15. This Agreement constitutes the entire agreement between the parties relating to the allocation of water service rights in the territory described herein.

IN WITNESS WHEREOF, the parties have executed this agreement this 20th day of October, 2004.

PUBLIC WATER SUPPLY DISTRICT
NO. 1 OF RALLS COUNTY,
MISSOURI

By:


President

ATTEST:

Ronda Cullen
Clerk

CITY OF HANNIBAL MISSOURI

By: Greg C. Hark
Mayor

ATTEST:

M.B. Baudendish
City Clerk

HANNIBAL BOARD OF PUBLIC WORKS

By: George W. Pumphrey
President

ATTEST:

Thomas W. Lemmon
Secretary

STATE OF MISSOURI)
) SS:
COUNTY OF MARION)

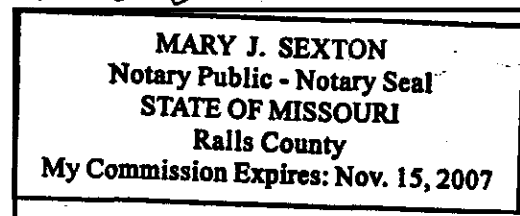
On this 20 day of OCTOBER, 2004, before me appeared _____ to me personally known, who, being by me duly sworn, did say that he is the President of **Public Water Supply District No. 1 of Ralls County, Missouri**, and that the seal affixed to the foregoing instrument is the corporate seal of said District, and that said instrument was signed and sealed on behalf of said District, by authority of its Board of Directors; and said E. KEITH DEAVOR acknowledged said instrument to be the free act and deed of said corporation.

IN TESTIMONY WHEREOF, I have hereunto set my hand and affixed my official seal in the County and State aforesaid, the day and year first above written.

Mary J. Sexton
Notary Public

My term expires:

11/12/2007



STATE OF MISSOURI)
) SS:
COUNTY OF MARION)

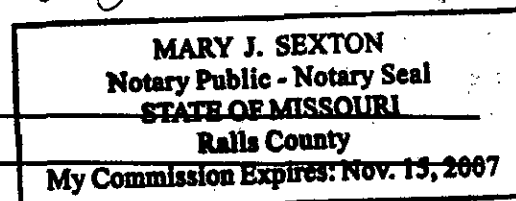
On this 20th day of OCTOBER, 2004, before me appeared ROY G. HARK to me personally known, who, being by me duly sworn, did say that ~~she~~ he is the MAYOR of the City of Hannibal, Missouri, and that the seal affixed to the foregoing instrument is the corporate seal of said City, and that said instrument was signed and sealed on behalf of said City, by authority of its CITY COUNCIL; and said ROY G. HARK acknowledged said instrument to be the free act and deed of said City.

IN TESTIMONY WHEREOF, I have hereunto set my hand and affixed my official seal in the County and State aforesaid, the day and year first above written.

Mary J. Sexton
Notary Public

My term expires:

11/12/2007



STATE OF MISSOURI)

) SS:

COUNTY OF MARION)

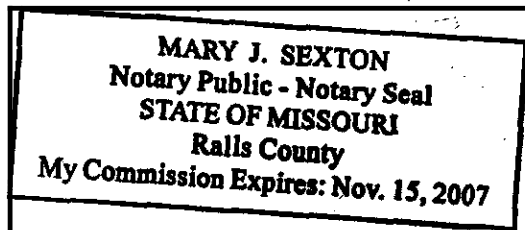
On this 20th day of OCTOBER, 2004, before me appeared GEORGE W. DANFORTH to me personally known, who, being by me duly sworn, did say that ~~(s)~~he is the PRESIDENT of the **Board of Public Works** and that the seal affixed to the foregoing instrument is the corporate seal of said Board, and that said instrument was signed and sealed on behalf of said Board, by authority of its Board of Directors; and said GEORGE W. DANFORTH acknowledged said instrument to be the free act and deed of said corporation.

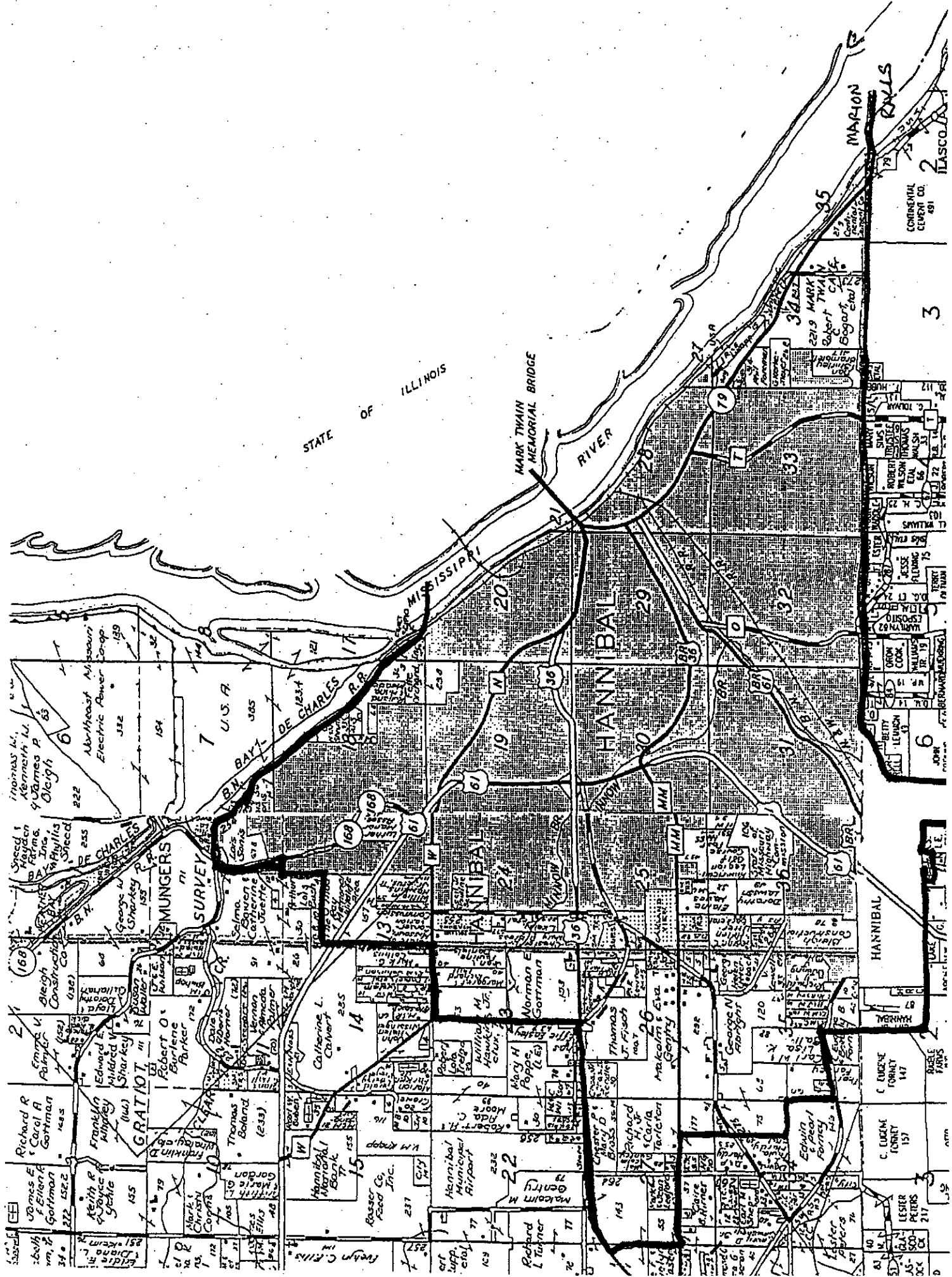
IN TESTIMONY WHEREOF, I have hereunto set my hand and affixed my official seal in the County and State aforesaid, the day and year first above written.

Mary J. Sexton
Notary Public

My term expires:

11/12/2007





The Public Water Supply District No. 1 of Ralls County, Missouri, is divided into five (5) subdistricts of approximately the same area, numbered and bounded as follows, to wit:

SUBDISTRICT NO. 1

Beginning at the intersection of the East line of Section Eighteen (18), Township Fifty-six (56) North, Range Three (3) West, with the main channel of the Mississippi River; thence South along the East line of Section Eighteen (18) and the East line of Section Nineteen (19), to the Southeast corner of said Section Nineteen (19), Township Fifty-six (56) North, Range Three (3) West; thence West a distance of one (1) mile, more or less, to the Northwest corner of Section Thirty (30), Township Fifty-six (56) North, Range Three (3) West; thence South a distance of two (2) miles, more or less, to the Southwest corner of Section Thirty-one (31), Township Fifty-six (56) North, Range Three (3) West; thence West a distance of one (1) mile, more or less, to the Northwest corner of Section One (1), Township Fifty-Five (55) North, Range Four (4) West; thence South a distance of two (2) miles, more or less, to the intersection of the West line of said Section One (1), Township Fifty-five (55) North, Range Four (4) West, with the main channel of Salt River; thence in a Southeasterly direction along the main channel of Salt River and following the meanderings thereof to its intersection with the main channel of the Mississippi River; thence in a Northwesterly direction along the main channel of the Mississippi River and following the meanderings thereof to the point of beginning.

LEGAL DESCRIPTION – NEW SUBDISTRICT NO. 2

Beginning at the intersection of the East line of Section Eighteen (18), Township Fifty-six (56) North, Range Three (3) West, with the center line of the main channel of the Mississippi River; thence Northwesterly along the center line of the main channel of the Mississippi River and following the meanderings thereof to a point on the county line between Marion County and Ralls County; thence West along said county line to a point on the Southerly right of way of Warren Barrett Drive; thence Southwesterly along said Southerly right of way of Warren Barrett Drive to the East line of the Northwest Quarter of Section 6, Township 56 North, Range 4 West; thence South along the East line of the Northwest Quarter of said Section 6 to the Southeast corner of Ledbetter Subdivision; thence West along the South line of said Ledbetter Subdivision to the Southerly right of way of Warren Barrett Drive; thence Southwesterly along said Southerly right of way of Warren Barrett Drive to the East line of the West Half (W-1/2) of the West Half (W-1/2) of Fractional Section Six (6), Township Fifty-six (56) North, Range Four (4) West; thence South along the said East line of the West Half (W-1/2) of the West Half (W-1/2) of Fractional Section Six (6) to the South line of the North Half (N-1/2) of the Southwest Quarter (SW-1/4) of said Fractional Section Six (6); thence West along the said South line of the North Half (N-1/2) of the said Southwest Quarter (SW-1/4) of Fractional Section Six (6) to the West line of said Fractional Section Six (6), said West line of Fractional Section Six (6) also being the East line of Fractional Section One (1), Township Fifty-six (56) North, Range Five (5) West; thence South to the Southwest corner of said Section Six (6), Township Fifty-six (56) North, Range Four (4) West; thence South a distance of one (1) mile, more or less, to the Southwest corner of Section Seven (7), Township Fifty-six (56) North, Range Four (4) West; thence East a distance of two (2) miles, more or less, to the Southeast corner of Section Eight (8), Township Fifty-six (56) North, Range Four (4) West; thence South a distance of one (1) mile, more or less, to the Southwest corner of Section Sixteen (16), Township Fifty-six (56) North, Range Four (4) West; thence West a distance of three (3) miles, more or less, to the Northwest corner of Section Twenty-four (24), Township Fifty-six (56) North, Range Five (5) West; thence South along the West line of Sections Twenty-four (24), Twenty-five (25), and Thirty-six (36) to the intersection of the West line of Section Thirty-six (36), Township Fifty-six (56) North, Range Five (5) West, with Salt River; thence in a Southeasterly direction along the main channel of Salt River and following the meanderings thereof to its intersection with the West line of Section One (1), Township Fifty-five (55) North, Range Four (4) West; thence North a distance of two (2) miles, more or less, to the Northwest corner of said Section One (1), Township Fifty-five (55) North, Range Four (4) West; thence East a distance of one (1) mile, more or less, to the Northeast corner of said Section One (1), Township Fifty-five (55) North, Range Four (4) West; thence North a distance of two (2) miles, more or less, to the Northwest corner of Section Thirty (30), Township Fifty-six (56) North, Range Three (3) West; thence East a distance of one (1) mile, more or less, to the Northeast corner of said Section Thirty (30), Township Fifty-six (56) North, Range Three (3) West; thence North a distance of one and one-half (1-1/2) miles to the intersection of the East line of Section Eighteen (18), Township Fifty-six (56) North, Range Three (3) West with the Mississippi River, which is the point of beginning.

LEGAL DESCRIPTION – NEW SUBDISTRICT NO. 3

Beginning at the Southeast corner of Section Twelve (12), Township Fifty-six (56) North, Range Five (5) West; thence North along the East line of said Section Twelve (12) and the East line of Section One (1), Township Fifty-six (56) North, Range Five (5) West to the northeast corner of the South Half of said Section 1; thence east along the north line of the South Half of said Section 1 to a point on the boundary of an 18.43 acre tract recorded in Book 5 at Page 193 in the Office of the Ralls County Recorder of Deeds; thence southerly along said boundary, 452.25 feet; thence westerly along said boundary, 1802.23 feet; thence northerly along said boundary, 412.50 feet; thence easterly along said boundary, 538.54 feet; thence southerly along said boundary, 49.97 feet; thence easterly along said boundary, 113.75 feet; thence northeasterly along said boundary to the north line of the South Half of said Section 1; thence west along the north line of the South Half of said Section 1 and the south line of the Northeast Quarter of Section 2, Township 56 North, Range 5 West to the center of said Section 2; thence north along the west line of the Northeast Quarter of said Section 2 to the northwest corner of the Northeast Quarter of said Section 2, said point being on the county line between Marion County and Ralls County; thence east along said county line to the southeast corner of the Southwest Quarter of Section 35, Township 57 North, Range 5 West; thence north along the east line of the Southwest Quarter of said Section 35 to a point on the centerline of Paris Gravel Road; thence westerly along the centerline of said Paris Gravel Road and following the meanderings thereof to a point on the east line of the West Half of the Southwest Quarter of said Section 35; thence north along the east line of the West Half of the Southwest Quarter of said Section 35 to the northeast corner of the West Half of the Southwest Quarter of said Section 35; thence west along the north line of the Southwest Quarter of said Section 35 and the south line of the Northeast Quarter of Section 34, Township 57 North, Range 5 West to the southwest corner of the East Half of the Northeast Quarter of said Section 34; thence north along the west line of the East Half of the Northeast Quarter of said Section 34 and the west line of the East Half of the Southeast Quarter of Section 27, Township 57 North, Range 5 West to a point on the centerline of State Route MM; thence westerly along the centerline of said Route MM and following the meanderings thereof to a point on the west line of said Section 27; thence north along the west line of said Section 27 to a point on the boundary of a 60.80 acre tract recorded in Book 550 at Page 2864 in the Office of the Marion County Recorder of Deeds; thence northwesterly along said boundary to a point on the southerly right of way of U.S. Route 36 opposite centerline Station T.S. 327+36.24; thence northwesterly to said centerline Station T.S. 327+36.24; thence easterly along the centerline of said U.S. Route 36 and following the meanderings thereof to the west line extended of the East Half of Section 23, Township 57 North, Range 5 West; thence north along said west line extended and the west line of the East Half of said Section 23 to the northwest corner of the East Half of said Section 23; thence east along the north line of said Section 23 to the southwest corner of Section 13, Township 57 North, Range 5 West; thence north along the west line of said Section 13 to the northwest corner of the South Half of the Northwest Quarter of said Section 13; thence east along the north line of the South Half of the Northwest Quarter of said Section 13 to the northeast corner of the South Half of the Northwest

Quarter of said Section 13; thence north along the east line of the Northwest Quarter of said Section 13 to the northeast corner of the Northwest Quarter of said Section 13; thence east along the north line of said Section 13 to the easterly right of way of Missouri Highway Route 168; thence northerly along the easterly right of way of said Route 168 and following the meanderings thereof to a point on the centerline of Clear Creek; thence northwesterly along the centerline of said Clear Creek and following the meanderings thereof to a point on the westerly right of way of the Burlington Northern Railroad, said point being near the north line of the South Half of the North Half of Section 12; Township 57 North, Range 5 West; thence southerly along the westerly right of way of said Railroad and the easterly right of way of County Road 410 and following the meanderings thereof to a point on the south line of Section 17, Township 57 North, Range 4 West; thence east along the south line of said Section 17 to a point on the centerline of the main channel of the Mississippi River; thence in a Northerly direction along the said center line of the main channel of the Mississippi River and following the meanderings thereof to the point of intersection of the North line of Section Five (5), Township Fifty-seven (57) North, Range Four (4) West and the said center line of the main channel of the Mississippi River; thence West a distance of one and one-half (1-1/2) miles, more or less, to the Northwest corner of Section Six (6), Township Fifty-seven (57) North, Range Four (4) West, said point also being the Northeast corner of Section One (1), Township Fifty-seven (57) North, Range Five (5) West; thence North a distance of two (2) miles, more or less, to the Northeast corner of Section Twenty-five (25), Township Fifty-eight (58) North, Range Five (5) West; thence West a distance of two (2) miles, more or less, to the Northwest corner of Section Twenty-six (26), Township Fifty-eight (58) North, Range Five (5) West; thence South a distance of one-half (1/2) mile, more or less, to the Southwest corner of the Northwest Quarter (NW-1/4) of said Section Twenty-six (26); thence West a distance of one and one-fourth (1-1/4) miles to the Northwest corner of the East Half (E-1/2) of the Southeast Quarter (SE-1/4) of Section Twenty-eight (28), Township Fifty-eight (58) North, Range Five (5) West; thence South a distance of one and one-half (1-1/2) miles, more or less, to the Southwest corner of the East Half (E-1/2) of the East Half (E-1/2) of Section Thirty-three (33), Township Fifty-eight (58) North, Range Five (5) West; thence West one (1) mile, more or less, to the Northwest corner of the Northeast Quarter (NE-1/4) of the Northeast Quarter (NE-1/4) of Section Five (5), Township Fifty-seven (57) North, Range Five (5) West, Marion County, Missouri; thence South two (2) miles, more or less, to the Southwest corner of the Southeast Quarter (SE-1/4) of the Southeast Quarter (SE-1/4) of Section Eight (8), Township Fifty-seven (57) North, Range Five (5) West; thence East a distance of one-fourth (1/4) mile, more or less, to the Southeast corner of Section Eight (8), Township Fifty-seven (57) North, Range Five (5) West, which point is also the Northwest corner of Section Sixteen (16), Township Fifty-seven (57) North, Range Five (5) West; thence South a distance of seven (7) miles, more or less, to the Southwest corner of Section Sixteen (16), Township Fifty-six (56) North, Range Five (5) West; thence East a distance of six (6) miles, more or less, to the Southeast corner of Section Seventeen (17), Township Fifty-six (56) North, Range Four (4) West; thence North a distance of one (1) mile, more or less, to the Northeast corner of said Section Seventeen (17); thence West a distance of two (2) miles, more or less, to the Southeast

corner of Section Twelve (12), Township Fifty-six (56) North, Range Five (5) West,
which is the point of beginning.

SUBDISTRICT NO. 4

Begin at the point where the section line between Sections Thirty-five (35) and Thirty-six (36), Township Fifty-six (56) North, Range Five (5) West, intersects with the center line of Salt River, thence North a distance of two and one-half (2-1/2) miles, more or less, to the Northeast corner of Section Twenty-three (23), Township Fifty-six (56) North, Range Five (5) West; thence West a distance of three (3) miles, more or less, to the Northwest corner of Section Twenty-one (21), Township Fifty-six (56) North, Range Five (5) West; thence North a distance of one (1) mile, more or less, to the Northeast corner of Section Seventeen (17), Township Fifty-six (56) North, Range Five (5) West; thence West a distance of eight (8) miles, more or less, to the Northwest corner of Section Eighteen (18), Township Fifty-six (56) North, Range six (6) West; thence South a distance of one (1) mile, more or less, to the Southwest corner of said Section Eighteen (18), Township Fifty-six (56) North, Range Six (6) West; thence West a distance of one (1) mile to the Northwest corner of Section Twenty-four (24), Township Fifty-six (56) North, Range Seven (7) West; thence South a distance of two (2) miles, more or less, to the Southwest corner of Section Twenty-five (25), Township Fifty-six (56) North, Range Seven (7) West; thence East a distance of one (1) mile, more or less, to the Southwest corner of Section thirty (30), Township Fifty-six (56) North, Range Six (6) West; thence South a distance of one (1) mile, more or less, along the West line of Section Thirty-one (31), Township Fifty-six (56) North, Range Six (6) West, to the intersection of the West line of said Section Thirty-one (31) with the North line of State Highway Route A; thence in a generally Southeasterly

direction along the North line of said State Highway Route A approximately four and one-half (4-1/2) miles, more or less, to the point where the said State Highway Route A crosses Salt River in the Southeast corner of Section Four (4), Township Fifty-five (55) North, Range Six (6) West; run thence in a generally Eastwardly direction with the meanderings of the center line of the Salt River as the same meanders across Sections Four (4), Three (3), and Five (5), Township Fifty-five (55) North, Range Six (6) West; Sections thirty-three (33), Thirty-four (34), and Thirty-five (35), Township Fifty-six (56) North, Range Six (6) West; Sections One (1) and Two (2), Township Fifty-five (55) North, Range Six (6) West; Section Six (6), Township Fifty-five (55) North, Range Five (5) West; and Sections Thirty-one (31), Thirty (30), Thirty-two (32), Thirty-three (33), Twenty-eight (28), Twenty-seven (27), Twenty-six (26), and Thirty-five (35), Township Fifty-six (56) North, Range Five (5) West, to the intersection of the said Salt River with the East line of Section Thirty-five (35), Township Fifty-six (56) North, Range Five (5) West, which is the point of beginning.

SUBDISTRICT NO. 5

Begin at the Southeast corner of Section Eight (8), Township Fifty-six (56) North, Range Five (5) West, in Ralls County, Missouri; thence North six (6) miles, more or less, to the Northeast corner of Section Seventeen (17), Township Fifty-seven (57) North, Range Five (5) West, Marion County, Missouri; thence West a distance of two (2) miles, more or less, to the Northwest corner of Section Eighteen (18), Township Fifty-seven (57) North, Range Five (5) West; thence South a distance of one (1) mile, more or less, to the Southwest corner of said Section Eighteen (18); thence West a distance of three (3) miles, more or less, to the Northwest corner of Section Twenty-two

(22), Township Fifty-seven (57) North, Range Six (6) West, thence South a distance of one (1) mile, more or less, to the Southwest corner of said Section Twenty-two (22); thence West a distance of one (1) mile, more or less, to the Northwest corner of Section Twenty-eight (28), Township Fifty-seven (57) North, Range Six (6) West; thence South a distance of one-half (1/2) mile, more or less, to the Northeast corner of the Southeast Quarter (SE-1/4) of Section Twenty-nine (29), Township Fifty-seven (57) North, Range Six (6) West; thence West a distance of one-half (1/2) mile, more or less, to the center of said Section Twenty-nine (29); thence South a distance of one-half (1/2) mile, more or less, to the Southwest corner of the Southeast Quarter (SE-1/4) of said Section Twenty-nine (29); thence West a distance of one-half (1/2) mile, more or less, to the Northwest corner of Section Thirty-two (32), Township Fifty-seven (57) North, Range Six (6) West; thence South a distance of one (1) mile, more or less, to the Southwest corner of said Section Thirty-two (32), which is also the county line between Ralls County and Marion County; thence West a distance of two (2) miles, more or less, along said county line, to the Northwest corner of Section One (1), Township Fifty-six (56) North, Range Seven (7) West; thence South a distance of three (3) miles, more or less, along the West line of Sections one (1), Twelve (12), and Thirteen (13), Township Fifty-six (56) North, Range Seven (7) West, to the Southwest corner of the said Section Thirteen (13); thence East a distance of one (1) mile, to the Southeast corner of said Section thirteen (13), Township Fifty-six (56) North, Range Seven (7) West; thence North a distance of one (1) mile, more or less, to the Northwest corner of Section Eighteen (18), Township Fifty-six (56) North, Range Six (6) West; thence East a distance of eight (8) miles, more or less, to the point of beginning.

PWSD #1 of Ralls County also includes the following territory:

	Account	Name	House #	Street	Apt. #	Section	Township	N/S	Range	E/W	County
1	08-1827-00	LOVETT, ROBERT M.	5	BROOK RD		24	57	N	5	W	Marion
2	08-1818-00	BROEMMER, DON	6	BROOK RD		24	57	N	5	W	Marion
3	01-1879-00	CONN, TERRY L & LINDA	25	BROOK RD		24	57	N	5	W	Marion
4	08-1855-00	LAMBERT, HAROLD & ETHEL	26	BROOK RD		24	57	N	5	W	Marion
5	01-1898-00	ADAMS, HOWARD T	28	BROOK RD		24	57	N	5	W	Marion
6	01-1881-00	OGLESBY III, WILLIAM D	29	BROOK RD		24	57	N	5	W	Marion
7	01-2057-00	DOBSON, GERALD	30	BROOK RD		24	57	N	5	W	Marion
8	01-1882-01	1ST UNITED METHODIST CH	31	BROOK RD		24	57	N	5	W	Marion
9	01-1988-00	PITNEY, BEN	32	BROOK RD		24	57	N	5	W	Marion
10	08-1829-00	HOBBS, NATHALEEN/J.W.	33	BROOK RD		24	57	N	5	W	Marion
11	08-2000-00	CREECH, ALTHEA & DAWN	34	BROOK RD		24	57	N	5	W	Marion
12	08-1842-00	JURGENS, ALICE A	35	BROOK RD		24	57	N	5	W	Marion
13	08-2152-00	BARBEE, PAULINE	36	BROOK RD		24	57	N	5	W	Marion
14	08-1839-00	GATES, CYNTHIA	37	BROOK RD		24	57	N	5	W	Marion
15	01-0588-00	NICKELL, BETTY	38	BROOK RD		24	57	N	5	W	Marion
16	08-1830-00	HUDELSON, RUTH	39	BROOK RD		24	57	N	5	W	Marion
17	08-1830-01	TRANHAM, JUSTIN	40	BROOK RD		24	57	N	5	W	Marion
18	08-1801-00	BUFFINGTON JR, ROBERT	41	BROOK RD		24	57	N	5	W	Marion
19	08-1970-00	MUNDLE, MICHELLE & BLAN	42	BROOK RD		24	57	N	5	W	Marion
20	08-1948-00	SPARKS, LARRY M	43	BROOK RD		24	57	N	5	W	Marion
21	01-1905-00	POLLARD, BRUCE V & GWEN	44	BROOK RD		24	57	N	5	W	Marion
22	01-1838-00	DOMZALSKI, ROBIN & RICH	45	BROOK RD		24	57	N	5	W	Marion
23	01-1893-00	DUSENBERRY, KENNETH	46	BROOK RD		24	57	N	5	W	Marion
24	01-1856-00	BUTCHER, PAUL & EVELYN	47	BROOK RD		24	57	N	5	W	Marion
25	01-1894-00	BIER, JOHN DAVID	48	BROOK RD		24	57	N	5	W	Marion
26	01-1991-00	CARTER, DANIEL J	49	BROOK RD		24	57	N	5	W	Marion
27	08-1846-00	CARTER, JULIE	50	BROOK RD		24	57	N	5	W	Marion
28	01-0412-00	HARBISON, JAMES V	51	BROOK RD		24	57	N	5	W	Marion
29	01-1854-00	MUNDLE, STEVEN P.	52	BROOK RD		24	57	N	5	W	Marion
30	08-1857-00	CRIVEN, MARY S	53	BROOK RD		24	57	N	5	W	Marion
31	08-1843-00	KELLEY, GLENN & MARTHA	54	BROOK RD		24	57	N	5	W	Marion
32	08-1907-00	CAMPBELL, RICHARD E	55	BROOK RD		24	57	N	5	W	Marion
33	08-1847-00	OLEKSY, MATT	56	BROOK RD		24	57	N	5	W	Marion
34	01-1946-00	CLARK, ARCHIE	57	BROOK RD		24	57	N	5	W	Marion
35	08-0117-00	LYNG, NIKKI	59	BROOK RD		24	57	N	5	W	Marion
36	01-2244-00	KING, ROBERT B/PAULIN	61	BROOK RD		24	57	N	5	W	Marion
37	08-2805-00	EASLEY, WILLIAM	1	CENTERVILLE		25	57	N	5	W	Marion
38	08-1413-00	ARNTZEN, CURTIS	201	CENTERVILLE		25	57	N	5	W	Marion
39	08-0455-00	HANNIBAL APARTMENTS	202	CENTERVILLE		25	57	N	5	W	Marion
40	08-1892-00	HANNIBAL APARTMENTS	202	CENTERVILLE		25	57	N	5	W	Marion
41	08-1567-00	HANNIBAL APARTMENTS	202	CENTERVILLE		25	57	N	5	W	Marion
42	01-0327-00	UKELE, PAMELA DAY	203	CENTERVILLE		25	57	N	5	W	Marion
43	08-1378-00	PEMBARTON, BRAD	205	CENTERVILLE		25	57	N	5	W	Marion
44	01-2350-00	DOWELL, JAMES L	99	CLOVER RD		24	57	N	5	W	Marion
45	08-2382-01	MCCLELLAND, MICHAEL	101	CLOVER RD		24	57	N	5	W	Marion
46	08-1119-01	THREET, NANCY/ALLAN	103	CLOVER RD		24	57	N	5	W	Marion
47	08-0108-00	SUBLETTE, TODD	105	CLOVER RD		24	57	N	5	W	Marion
48	08-0889-00	CRENSHAW, PEGGY I	107	CLOVER RD		24	57	N	5	W	Marion
49	01-2268-00	ROUSE, JOAN	109	CLOVER RD		24	57	N	5	W	Marion
50	01-2300-00	SHAW JR., DAVID D	111	CLOVER RD		24	57	N	5	W	Marion
51	08-2299-00	VOEPEL, RONALD	113	CLOVER RD		24	57	N	5	W	Marion
52	08-2483-00	KHO, EELYN	115	CLOVER RD		24	57	N	5	W	Marion
53	08-2221-00	DANN, TIM	117	CLOVER RD		24	57	N	5	W	Marion
54	01-2302-00	LEHENBAUER, NICKKI	119	CLOVER RD		24	57	N	5	W	Marion
55	08-2197-00	THOMPSON, BRETT E	121	CLOVER RD		24	57	N	5	W	Marion
56	08-2197-01	AKRIGHT, MATT	121	CLOVER RD		24	57	N	5	W	Marion
57	08-2400-00	FRANTZ, KAREN	123	CLOVER RD		24	57	N	5	W	Marion
58	08-2224-00	CLOSS, IONA	125	CLOVER RD		24	57	N	5	W	Marion
59	08-2378-00	BRAMBLETT, JAMES	127	CLOVER RD		24	57	N	5	W	Marion
60	08-2229-00	OLIVA, DARLENE	129	CLOVER RD		24	57	N	5	W	Marion
61	01-2338-00	MARTINSON, BRIAN	131	CLOVER RD		24	57	N	5	W	Marion
62	08-2848-00	HANNIBAL CAREER, TECHNICAL C	573	CLOVER RD		24	57	N	5	W	Marion
63	08-2878-00	WELLS, RANDYW	595	CLOVER RD		24	57	N	5	W	Marion
64	08-0705-00	CLOVER RD CHRISTIAN CH	785	CLOVER RD		24	57	N	5	W	Marion
65	08-0758-00	ROBB, JEFF	8963	CO RD 412		26	57	N	5	W	Marion
66	01-0759-00	NASON, DAVID E.	8978	CO RD 412		26	57	N	5	W	Marion
67	01-0754-01	MARRS, VIOLA	9047	CO RD 412		26	57	N	5	W	Marion
68	01-1895-00	GOTTMAN, ALLEN & VICKI	9058	CO RD 412		26	57	N	5	W	Marion
69	08-0757-00	JOHNSON, ROBERT E.	9037	CO RD 412		26	57	N	5	W	Marion
70	01-0959-00	MASTERTON, CHERYL	9116	CO RD 416		35	57	N	5	W	Marion
71	08-0345-00	UTTERBACK, HELEN	9136	CO RD 416		35	57	N	5	W	Marion
72	01-0936-00	LEWELLEN, CARL	9171	CO RD 416		35	57	N	5	W	Marion
73	08-2257-00	UTTERBACK, LARRY	9176	CO RD 416		35	57	N	5	W	Marion
74	01-0816-00	BROCAILLE, H EDWARD	9198	CO RD 416		35	57	N	5	W	Marion

	Account	Name	House #	Street	Apt. #	Section	Township	N/S	Range	E/W	County
75	01-1254-00	LEWELLEN, JOHN D.	9197	CO RD 418		35	57	N	5	W	Marion
76	01-2045-00	BROCAILLE, MARK & PAULA	9198	CO RD 418		35	57	N	5	W	Marion
77	01-0927-00	FOGLE, GEORGE & EMMA	9241	CO RD 418		36	57	N	5	W	Marion
78	08-0920-03	TIMBROOK, STEVE	9260	CO RD 418		36	57	N	5	W	Marion
79	01-1259-00	FOGLE, JEFF & CARRIE	9281	CO RD 418		36	57	N	5	W	Marion
80	08-2845-00	DUNN, CEASAR	9270	CO RD 418		36	57	N	5	W	Marion
81	08-0764-00	LAWSON, DOROTHY	9298	CO RD 418		36	57	N	5	W	Marion
82	08-1427-00	SAPP, DEBRA	8738	CO RD 418		34	57	N	5	W	Marion
83	08-1428-00	BOWMAN, SANDRA	8768	CO RD 418		34	57	N	5	W	Marion
84	01-2828-00	MULHERN, JIM	8795	CO RD 418		34	57	N	5	W	Marion
85	01-2828-01	COOKE, DANIEL E	8795	CO RD 418		34	57	N	5	W	Marion
86	08-0814-00	GOTTMAN, WILLIAM	8809	CO RD 418		35	57	N	5	W	Marion
87	01-0734-00	GENTRY, JEFF & TERESA	8920	CO RD 418		26	57	N	5	W	Marion
88	08-0701-00	ABRIGHT, HELEN	8921	CO RD 418		35	57	N	5	W	Marion
89	08-2712-00	ABRIGHT JR, MRS CONNIE	8923	CO RD 418		27	57	N	5	W	Marion
90	08-0859-00	PRESTON, RONALD S	9109	CO RD 418		28	57	N	5	W	Marion
91	01-0586-00	DOUGLAS, GARY & SANDY	9141	CO RD 418		26	57	N	5	W	Marion
92	08-1691-00	BUCK, DONNA M.	9144	CO RD 418		26	57	N	5	W	Marion
93	01-1581-00	CREECH, ROBERT	9145	CO RD 418		26	57	N	5	W	Marion
94	08-2482-00	DIRKS, RAYMOND	9173	CO RD 418		25	57	N	5	W	Marion
95	01-1299-00	SMITH, SHIRLEY	9184	CO RD 418		25	57	N	5	W	Marion
96	08-2494-00	YOCHUM, DANIEL & INA L	9194	CO RD 418		25	57	N	5	W	Marion
97	08-2551-00	DIRKS, WILLIAM	9195	CO RD 418		26	57	N	5	W	Marion
98	08-2561-00	TAYLOR, JAMES E	9197	CO RD 418		25	57	N	5	W	Marion
99	01-2025-00	YOCHUM, DAVE	9214	CO RD 418		25	57	N	5	W	Marion
100	08-2576-01	CARLEN, PAGE	9223	CO RD 418		25	57	N	5	W	Marion
101	08-2556-00	EVANGELICAL FREE FELLOW	9231	CO RD 418		25	57	N	5	W	Marion
102	08-2604-00	STORY, CHARLES	9241	CO RD 418		26	57	N	5	W	Marion
103	08-2547-00	MURPHY, BRIAN	9245	CO RD 418		26	57	N	5	W	Marion
104	08-0394-00	HANNIBAL RURAL FIRE	9250	CO RD 418		28	57	N	5	W	Marion
105	04-1333-00	HONTS, DENNIS L	7075	CO RD 430		33	57	N	4	W	Marion
106	08-1334-00	CUNNINGHAM, DONALD R	7085	CO RD 430		33	57	N	4	W	Marion
107	08-1296-00	MORRIS, KEITH W.	7102	CO RD 433		35	57	N	5	W	Marion
108	08-0853-00	BRAMBLETT, ARRON & TONI	6781	CO RD 437		27	57	N	5	W	Marion
109	08-0854-00	CAMPBELL, DAN & BARBARA	6783	CO RD 437		27	57	N	5	W	Marion
110	04-0881-00	PERRY, H.P.	7036	CO RD 449		32	57	N	4	W	Marion
111	04-0503-00	WHITAKER, JAMES A.	7038	CO RD 449		32	57	N	4	W	Marion
112	08-0319-00	COOK, ERNEST/ MICHELE	7056	CO RD 449		32	57	N	4	W	Marion
113	04-1161-00	YARGUS, JOHN & DONNA	7080	CO RD 449		32	57	N	4	W	Marion
114	04-1160-00	MICKELS, JOHN	7082	CO RD 449		32	57	N	4	W	Marion
115	08-0797-00	LAMAR, SAMUEL	7084	CO RD 449		32	57	N	4	W	Marion
116	04-0322-00	VANDEUSEN, ORVILLE E	7086	CO RD 449		32	57	N	4	W	Marion
117	04-2150-00	DAVID, PAULINE	7199	CO RD 449		32	57	N	4	W	Marion
118	08-2165-00	RICKEY, CHRISTINE	6830	DOGWOOD LN		36	57	N	5	W	Marion
119	08-2359-00	WISDOM, LISA	6845	DOGWOOD LN		36	57	N	5	W	Marion
120	01-2320-00	ROLLINS, PATTY	6850	DOGWOOD LN		36	57	N	5	W	Marion
121	08-1975-00	JEFFRIES, ADAM/JENNIFER	6851	DOGWOOD LN		36	57	N	5	W	Marion
122	01-2094-00	ALLEN, MICHAEL J/CATHY	6875	DOGWOOD LN		36	57	N	5	W	Marion
123	01-1698-00	ALLEN, MARK & DEBBIE	6915	DOGWOOD LN		36	57	N	5	W	Marion
124	01-1765-00	BUFFINGTON, RONALD/NORMA	6930	DOGWOOD LN		36	57	N	5	W	Marion
125	08-1430-00	WELCH, LISA	6970	DOGWOOD LN		36	57	N	5	W	Marion
126	01-0978-00	BYERS, LAURA D	6985	DOGWOOD LN		36	57	N	5	W	Marion
127	04-2263-00	GIBBONS, ED & PATRICIA	1729	ELY STREET		33	57	N	4	W	Marion
128	08-1569-00	BRANCH, ROBERT	305	HEAD LN		24	57	N	5	W	Marion
129	01-0850-00	GOLDEN, TRAVIS & PAMELA	345	HEAD LN		24	57	N	5	W	Marion
130	01-0851-00	GOLDEN, LAWRENCE	375	HEAD LN		24	57	N	5	W	Marion
131	01-0750-00	GIBSON, RICHARD	385	HEAD LN		24	57	N	5	W	Marion
132	01-2003-00	LAMPTON, DAVID	395	HEAD LN		24	57	N	5	W	Marion
133	01-0583-00	WILLING, FRANK	621	HEAD LN		24	57	N	5	W	Marion
134	01-0582-00	HAYS, CAROL ANN/ROBER	623	HEAD LN		24	57	N	5	W	Marion
135	08-2038-02	FLOWERS, CARRIE	631	HEAD LN		24	57	N	5	W	Marion
136	08-2039-00	MEYER, SCOTT	633	HEAD LN		24	57	N	5	W	Marion
137	08-1958-00	WHITE, BETTY K	641	HEAD LN		24	57	N	5	W	Marion
138	08-1957-00	TAYLOR, CATHY A	643	HEAD LN		24	57	N	5	W	Marion
139	08-1925-00	RIEPE, LILLIAN	651	HEAD LN		24	57	N	5	W	Marion
140	08-1924-00	SKAGGS, ALAN D	653	HEAD LN		24	57	N	5	W	Marion
141	08-1956-00	BLEIGH, BETSY	661	HEAD LN		24	57	N	5	W	Marion
142	08-1955-00	GARNER, SUSAN & JAMES	663	HEAD LN		24	57	N	5	W	Marion
143	08-1919-00	JEFFRIES, HAZEL	671	HEAD LN		24	57	N	5	W	Marion
144	08-1920-00	MCGLOTHLEN, JUDY E J	673	HEAD LN		24	57	N	5	W	Marion
145	01-1834-00	RICHARDSON, AUDREY/LENE	681	HEAD LN		24	57	N	5	W	Marion
146	01-1605-00	SUTTON, JAMES F. & MYRA	691	HEAD LN		24	57	N	5	W	Marion
147	08-1607-00	COLEMAN, JOSEPH/MARIE	701	HEAD LN		24	57	N	5	W	Marion
148	01-1591-01	MEARS, ARIEL	711	HEAD LN		24	57	N	5	W	Marion
149	08-1600-00	BARNES, JAMES	741	HEAD LN		24	57	N	5	W	Marion
150	01-1625-00	BOOTH, JOHN D. & SUSAN	751	HEAD LN		24	57	N	5	W	Marion
151	08-1943-00	RUPP, LAURA	761	HEAD LN		24	57	N	5	W	Marion
152	08-1942-00	JACOBS, JOSEPH C	763	HEAD LN		24	57	N	5	W	Marion
153	08-2032-00	WEBER, T.J/DAWN	771	HEAD LN		24	57	N	5	W	Marion
154	08-2033-02	BLOW, MICHELLE	773	HEAD LN		24	57	N	5	W	Marion

	Account	Name	House #	Street	Apt. #	Section	Township	N/S	Range	E/W	County
155	08-1828-00	BIGGS, CLAY	781	HEAD LN		24	57	N	5	W	Marion
156	08-1587-00	SMITH, DIANNE	781	HEAD LN		24	57	N	5	W	Marion
157	08-2567-01	REYNOLDS, ROGER	3833	HWY MM		25	57	N	5	W	Marion
158	08-2560-00	BOUYEA, WILLIAM R	3890	HWY MM		25	57	N	5	W	Marion
159	08-2563-00	BOUYEA, MARK	3900	HWY MM		25	57	N	5	W	Marion
160	08-2552-00	BRADLEY, KAMI	3901	HWY MM		25	57	N	5	W	Marion
161	08-2562-00	ROSENKRANS, TERRI	3903	HWY MM		25	57	N	5	W	Marion
162	08-2555-00	SORRILL, KEVINW	3905	HWY MM		25	57	N	5	W	Marion
163	08-2549-00	CALHOUN, JOHN/DONNA	3908	HWY MM		25	57	N	5	W	Marion
164	08-2566-00	MELSON, THALIA	3911	HWY MM		25	57	N	5	W	Marion
165	08-2573-00	WILLIAMSON, DONALD R	3913	HWY MM		25	57	N	5	W	Marion
166	08-2572-00	WILLIAMSON, DONALD R	3915	HWY MM		25	57	N	5	W	Marion
167	08-7230-00	DAVIS, DAROLD	4000	HWY MM		26	57	N	5	W	Marion
168	08-2554-00	BURTON, ARSENE	4001	HWY MM		26	57	N	5	W	Marion
169	08-2550-00	WILLIAMS, DOUG	4006	HWY MM		26	57	N	5	W	Marion
170	08-1278-00	BOLAND, BOBBY	4035	HWY MM		26	57	N	5	W	Marion
171	08-1275-00	GIBBONS, JOHN	4075	HWY MM		26	57	N	5	W	Marion
172	08-1418-00	FLYNN, BONNIE J.	4077	HWY MM		26	57	N	5	W	Marion
173	01-1277-00	TEEL, JOHN & DONNA	4085	HWY MM		26	57	N	5	W	Marion
174	08-0808-00	FREEWILL BAPTIST, HANNIBAL	4116	HWY MM		26	57	N	5	W	Marion
175	08-2584-00	LEHENBAUER, LU	4204	HWY MM		26	57	N	5	W	Marion
176	01-2247-00	MASON, VIRGINIA	4206	HWY MM		26	57	N	5	W	Marion
177	08-2596-00	EBERS, MARGARET	4303	HWY MM		26	57	N	5	W	Marion
178	08-2600-00	SMITH, BRUCE	4303	HWY MM		26	57	N	5	W	Marion
179	01-0783-00	PEER, C.D.	8521	HWY MM		27	57	N	5	W	Marion
180	08-0782-02	HODGES, TRACY	8533	HWY MM		27	57	N	5	W	Marion
181	08-1539-00	COMMISSION, CONSERVATIO		HWY W		13	57	N	5	W	Marion
182	08-0333-00	KLINE, EARL	61	MEADOWS RD		24	57	N	5	W	Marion
183	08-1987-00	SUTTON, EDWARD & BONNIE	62	MEADOWS RD		24	57	N	5	W	Marion
184	01-2209-00	HJELM, LAURIE	63	MEADOWS RD		24	57	N	5	W	Marion
185	01-0572-00	MITCHELL, ROBERT	64	MEADOWS RD		24	57	N	5	W	Marion
186	08-1983-00	CORMIER, ROBYN & JOHN	65	MEADOWS RD		24	57	N	5	W	Marion
187	01-0560-00	WATSON, CHRIS	66	MEADOWS RD		24	57	N	5	W	Marion
188	08-2041-00	HYDE, JOHN	67	MEADOWS RD		24	57	N	5	W	Marion
189	08-2219-00	ARTHAUD, SHARON	68	MEADOWS RD		24	57	N	5	W	Marion
190	01-2004-00	MACK, KYLE	69	MEADOWS RD		24	57	N	5	W	Marion
191	01-2307-00	COX, CHRIS E	70	MEADOWS RD		24	57	N	5	W	Marion
192	08-2042-00	BENNETT, JOHN R	71	MEADOWS RD		24	57	N	5	W	Marion
193	08-2005-00	DELONEY, DWAYNE	72	MEADOWS RD		24	57	N	5	W	Marion
194	08-1620-00	LEWIS, AMY A & TIMOTHY	73	MEADOWS RD		24	57	N	5	W	Marion
195	01-1989-00	REED, RAY & DONNA	74	MEADOWS RD		24	57	N	5	W	Marion
196	01-2095-00	PIERCEALL, LINDA	75	MEADOWS RD		24	57	N	5	W	Marion
197	01-1999-00	ROGERS, RALPH A. & PAT	76	MEADOWS RD		24	57	N	5	W	Marion
198	08-1976-00	MACK, ERMA	77	MEADOWS RD		24	57	N	5	W	Marion
199	01-0574-00	KING, JAMES R & LETHA	78	MEADOWS RD		24	57	N	5	W	Marion
200	01-2001-00	MARKELL, VICTOR/COLLETT	79	MEADOWS RD		24	57	N	5	W	Marion
201	01-1988-00	STURTEVANT, ROD/PAMELA	80	MEADOWS RD		24	57	N	5	W	Marion
202	01-2060-00	BOTTS, LOUIS	81	MEADOWS RD		24	57	N	5	W	Marion
203	01-1981-00	LENTZ, RITA	82	MEADOWS RD		24	57	N	5	W	Marion
204	01-2054-00	WRIGHT, BRYAN/CHRISTY	83	MEADOWS RD		24	57	N	5	W	Marion
205	01-1982-00	LEE, JERRYW & SHERR	84	MEADOWS RD		24	57	N	5	W	Marion
206	01-2053-00	KEESEY, CYNDIA & DENNIS	85	MEADOWS RD		24	57	N	5	W	Marion
207	01-2023-00	SEALS, RONALD	86	MEADOWS RD		24	57	N	5	W	Marion
208	08-0116-00	LYLE, GEORGE	87	MEADOWS RD		24	57	N	5	W	Marion
209	08-0385-00	ELSNER, CARL & SHELLY	88	MEADOWS RD		24	57	N	5	W	Marion
210	08-1940-00	RAINEY, KEVIN & MELISSA	90	MEADOWS RD		24	57	N	5	W	Marion
211	01-2014-00	LEWELLEN, KIRT & HELEN	91	MEADOWS RD		24	57	N	5	W	Marion
212	01-1939-00	HALTERMAN, KEVIN & DAWN	92	MEADOWS RD		24	57	N	5	W	Marion
213	08-2024-00	SOILEAU, PENNY	93	MEADOWS RD		24	57	N	5	W	Marion
214	08-0565-00	BROSS, MICHAEL L.	94	MEADOWS RD		24	57	N	5	W	Marion
215	01-1944-00	MILLER, ELBERT	95	MEADOWS RD		24	57	N	5	W	Marion
216	08-1971-00	COPE, KENNETH F	97	MEADOWS RD		24	57	N	5	W	Marion
217	08-0191-01	KEMP, TRACY	55839	OAK BROOK RD		25	57	N	5	W	Marion
218	02-2538-00	FURNISS, CHRIS	55747	OAK BROOK RD		25	57	N	5	W	Marion
219	02-0177-00	ZERBONIA, WILLIAM/ROSE	55881	OAK BROOK RD		25	57	N	5	W	Marion
220	08-2602-00	GRAHAM, CLAUDE	100	OAKLAND		25	57	N	5	W	Marion
221	08-2609-00	WEIDE, RHONDA	120	OAKLAND		25	57	N	5	W	Marion
222	01-1086-00	HARRIS, JAMES M./VIVIAN	1	SHERWOOD EST		25	57	N	5	W	Marion
223	01-1340-00	TISCHER, WES & ELOISE	2	SHERWOOD EST		25	57	N	5	W	Marion
224	08-1419-00	WELLMAN, STEPHANIE	3	SHERWOOD EST		25	57	N	5	W	Marion
225	01-0470-00	CAMPBELL, JEFF/BRENDA	4	SHERWOOD EST		25	57	N	5	W	Marion
226	01-0736-00	SANDERS, NORMAN	5	SHERWOOD EST		25	57	N	5	W	Marion
227	08-0714-00	COLLINS, KIM	6	SHERWOOD EST		25	57	N	5	W	Marion
228	08-0502-00	HOWARD, MARK E.	7	SHERWOOD EST		25	57	N	5	W	Marion
229	01-0721-00	MCGOWAN, JOHNWES.	8	SHERWOOD EST		25	57	N	5	W	Marion
230	08-0826-00	NORDYKE, JOHN & LOIS	9	SHERWOOD EST		25	57	N	5	W	Marion
231	08-0825-00	PARKER, CHARLES & MARY	10	SHERWOOD EST		25	57	N	5	W	Marion
232	08-0760-00	GOTTMAN, E. NAOMI	11	SHERWOOD EST		25	57	N	5	W	Marion
233	08-0372-00	KENDRICK, MATTHEW/ADELE	12	SHERWOOD EST		25	57	N	5	W	Marion
234	01-0703-00	SMITH JR., LEON B/MARY	13	SHERWOOD EST		25	57	N	5	W	Marion

	Account	Name	House #	Street	Apt. #	Section	Township	N/S	Range	E/W	County
235	01-1588-00	SMITH, JUANITA	16	SHERWOOD EST		25	57	N	5	W	Marion
236	08-1509-00	MALONE, JEFF	17	SHERWOOD EST		25	57	N	5	W	Marion
237	08-0741-00	NEWELL, PATRICK/BRENDA	18	SHERWOOD EST		25	57	N	5	W	Marion
238	08-1523-00	LUSK, MICHAEL	19	SHERWOOD EST		25	57	N	5	W	Marion
239	01-0445-00	FLYNN, DENNIS M	20	SHERWOOD EST		25	57	N	5	W	Marion
240	08-1411-00	FIRST CH OF NAZARENE	21	SHERWOOD EST		25	57	N	5	W	Marion
241	01-0438-00	JOHNS, PAUL	22	SHERWOOD EST		25	57	N	5	W	Marion
242	01-0300-00	HARLOW, NORMAN L/JEAN	23	SHERWOOD EST		25	57	N	5	W	Marion
243	01-1435-00	POLLARD, EARL	24	SHERWOOD EST		25	57	N	5	W	Marion
244	08-1424-00	WALKER, JOHN J	25	SHERWOOD EST		25	57	N	5	W	Marion
245	08-1373-00	HIRNER, DONALD & MARTHA	27	SHERWOOD EST		25	57	N	5	W	Marion
246	08-2255-00	PAINE, SCOTT	28	SHERWOOD EST		25	57	N	5	W	Marion
247	08-1311-00	VAWTER, ELTON R/DOROTHY	29	SHERWOOD EST		25	57	N	5	W	Marion
248	01-1863-00	BOWMAN, DANE & CARA C	30	SHERWOOD EST		25	57	N	5	W	Marion
249	08-1347-00	CALLICOTT, MARY LOU	31	SHERWOOD EST		25	57	N	5	W	Marion
250	08-2529-00	ROSSER, MARGARET	32	SHERWOOD EST		25	57	N	5	W	Marion
251	01-0549-00	HESS, DAVID	33	SHERWOOD EST		25	57	N	5	W	Marion
252	08-1401-00	CAMPBELL, GLENN & CAROL	34	SHERWOOD EST		25	57	N	5	W	Marion
253	08-0700-00	CRANE, THOMAS E & NYLA	35	SHERWOOD EST		25	57	N	5	W	Marion
254	01-1090-00	BAKER, JAMESW. & BETH	36	SHERWOOD EST		25	57	N	5	W	Marion
255	01-1293-00	BRIDGES, KATHY	37	SHERWOOD EST		25	57	N	5	W	Marion
256	01-0889-00	LONG, RUBY	38	SHERWOOD EST		25	57	N	5	W	Marion
257	01-0989-01	BROSS, MARK	38	SHERWOOD EST		25	57	N	5	W	Marion
258	08-0799-00	FRESE, RHEYMA	39	SHERWOOD EST		25	57	N	5	W	Marion
259	01-1031-00	CHAPMAN, MARK/JESSICA	40	SHERWOOD EST		25	57	N	5	W	Marion
260	08-1451-00	WADE, J DIANE	41	SHERWOOD EST		25	57	N	5	W	Marion
261	01-1048-00	WALSH, TOM & JOAN	42	SHERWOOD EST		25	57	N	5	W	Marion
262	01-1312-00	ATHMAN, BRUCE	44	SHERWOOD EST		25	57	N	5	W	Marion
263	01-0231-00	GORDLEY, GREGORY	48	SHERWOOD EST		25	57	N	5	W	Marion
264	08-1552-00	POWER, ELSIE M.	52	SHERWOOD EST		25	57	N	5	W	Marion
265	08-0830-00	LIGHTLE, MARIE	61	SHERWOOD EST	19	25	57	N	5	W	Marion
266	08-0929-00	GAMBLE, SHERYL	61	SHERWOOD EST	20	25	57	N	5	W	Marion
267	08-0933-02	MERKLE, JOE	61	SHERWOOD EST	21	25	57	N	5	W	Marion
268	08-0932-02	VEACH, JERRY	61	SHERWOOD EST	22	25	57	N	5	W	Marion
269	08-0967-00	TREON, THOMAS	61	SHERWOOD EST	23	25	57	N	5	W	Marion
270	08-0971-02	MANAGEMENT, INTEGRITY	61	SHERWOOD EST	24	25	57	N	5	W	Marion
271	08-0988-00	AKRIGHT, MATT	61	SHERWOOD EST	26	25	57	N	5	W	Marion
272	08-1439-00	DRYDEN, MARY	61	SHERWOOD EST	27	25	57	N	5	W	Marion
273	08-1440-00	BUSH, JAMES C	61	SHERWOOD EST	28	25	57	N	5	W	Marion
274	08-1441-00	SKINNER, DUSTIN	61	SHERWOOD EST	29	25	57	N	5	W	Marion
275	08-1442-00	DEBRUIN, JOHN	61	SHERWOOD EST	30	25	57	N	5	W	Marion
276	08-1443-00	TODD, BETTY L	61	SHERWOOD EST	31	25	57	N	5	W	Marion
277	08-1444-00	SCHLOSSER, JIM F.	61	SHERWOOD EST	32	25	57	N	5	W	Marion
278	08-1445-02	RAGAR, MICHAEL B	61	SHERWOOD EST	33	25	57	N	5	W	Marion
279	08-1446-00	WOODS, NAOMI	61	SHERWOOD EST	34	25	57	N	5	W	Marion
280	08-1477-00	RIEDEL, BETTY	61	SHERWOOD EST	35	25	57	N	5	W	Marion
281	08-1478-00	WILLOUGHBY, ROBT&CHRIS	61	SHERWOOD EST	36	25	57	N	5	W	Marion
282	08-1479-00	DEHAKIZ, MARTHA	61	SHERWOOD EST	37	25	57	N	5	W	Marion
283	08-1480-00	ALDRICH, ROSEMARY	61	SHERWOOD EST	38	25	57	N	5	W	Marion
284	08-1481-00	NOBLES, CLARA	61	SHERWOOD EST	39	25	57	N	5	W	Marion
285	08-1482-00	LEWIS, LAWRENCE	61	SHERWOOD EST	40	25	57	N	5	W	Marion
286	08-1483-02	GARCIA, DAVID	61	SHERWOOD EST	41	25	57	N	5	W	Marion
287	08-1484-00	WENDT, LUCILLE	61	SHERWOOD EST	42	25	57	N	5	W	Marion
288	08-1507-02	KELLY, CAROL	61	SHERWOOD EST	43	25	57	N	5	W	Marion
289	08-1508-00	WHITE, TERRY E	61	SHERWOOD EST	44	25	57	N	5	W	Marion
290	08-1501-02	BOGUE, LEANNE	61	SHERWOOD EST	45	25	57	N	5	W	Marion
291	08-1502-00	KRIGBAUM, CONNIE	61	SHERWOOD EST	46	25	57	N	5	W	Marion
292	08-1503-00	BUFFORD, DONALD & JANET	61	SHERWOOD EST	47	25	57	N	5	W	Marion
293	08-1504-00	DAY, TAMMY R.	61	SHERWOOD EST	48	25	57	N	5	W	Marion
294	08-1505-00	COTTRELL, HEATHER	61	SHERWOOD EST	49	25	57	N	5	W	Marion
295	08-1506-00	BASTEAN, DONALD	61	SHERWOOD EST	50	25	57	N	5	W	Marion
296	08-1571-00	BRINKER, BONNIE	61	SHERWOOD EST	51	25	57	N	5	W	Marion
297	08-1572-00	FAIRCHILD, DAVID	61	SHERWOOD EST	52	25	57	N	5	W	Marion
298	08-1573-00	BURROUGHS, MARK	61	SHERWOOD EST	53	25	57	N	5	W	Marion
299	08-1574-00	HOHNER, BETTY J	61	SHERWOOD EST	54	25	57	N	5	W	Marion
300	08-1575-00	ALLEN, MARIE	61	SHERWOOD EST	55	25	57	N	5	W	Marion
301	08-1576-01	WATROUS, GERALD	61	SHERWOOD EST	56	25	57	N	5	W	Marion
302	08-1577-00	ILL PEORIA MISSION	61	SHERWOOD EST	57	25	57	N	5	W	Marion
303	08-1578-00	FARRELL, JOSEPH	61	SHERWOOD EST	58	25	57	N	5	W	Marion
304	01-1087-00	OVERMAN, JON	100	SHERWOOD EST		25	57	N	5	W	Marion
305	08-0931-00	J M M PROPERTIES INC	1	SHERWOOD LDY		25	57	N	5	W	Marion
306	08-0970-00	J M M PROPERTIES INC	2	SHERWOOD LDY		25	57	N	5	W	Marion
307	08-1438-00	J M M PROPERTIES INC	3	SHERWOOD LDY		25	57	N	5	W	Marion
308	08-1476-00	J M M PROPERTIES INC	4	SHERWOOD LDY		25	57	N	5	W	Marion
309	08-1500-00	J M M PROPERTIES INC	5	SHERWOOD LDY		25	57	N	5	W	Marion
310	08-1570-00	J M M PROPERTIES INC	6	SHERWOOD LDY		25	57	N	5	W	Marion
311	01-1598-00	SCHNEIDER, JR., W. J.	1	SUNFLOWER LN		24	57	N	5	W	Marion
312	08-2085-00	KILBY, CHARLES	2	SUNFLOWER LN		24	57	N	5	W	Marion
313	08-2086-02	HENRY, HARRY	4	SUNFLOWER LN		24	57	N	5	W	Marion
314	08-2601-00	MCCARTY, CHRISTENA	60	TERRACE LN		25	57	N	5	W	Marion

	Account	Name	House #	Street	Apt. #	Section	Township	N/S	Range	E/W	County
315	08-2575-00	HUDSON, DONALD	70	TERRACE LN		25	57	N	5	W	Marion
316	08-2578-00	WHITE, ARTHUR	80	TERRACE LN		25	57	N	5	W	Marion
317	08-2599-00	COOKSON, KAREN	103	TERRACE LN		25	57	N	5	W	Marion
318	08-2553-00	WILLOWS, FLOYD	104	TERRACE LN		25	57	N	5	W	Marion
319	08-2564-00	HOARD, LARRY	105	TERRACE LN		25	57	N	5	W	Marion
320	08-2557-00	GARRELT, JOHN J	108	TERRACE LN		25	57	N	5	W	Marion
321	08-2558-01	SMITH, MICHAEL D	108	TERRACE LN		25	57	N	5	W	Marion
322	08-2548-00	LONG, EARL	109	TERRACE LN		25	57	N	5	W	Marion
323	01-2559-00	LIPETRI, MARGO	110	TERRACE LN		25	57	N	5	W	Marion
324	01-2588-00	BRUMMER, ROBERT	112	TERRACE LN		25	57	N	5	W	Marion
325	08-2589-00	HICKS, WILLIAM W	116	TERRACE LN		25	57	N	5	W	Marion
326	08-2574-00	SIEFKEN, MARY LOU	117	TERRACE LN		25	57	N	5	W	Marion
327	08-2570-00	STOLTE, EMMETT	119	TERRACE LN		25	57	N	5	W	Marion
328	08-2571-00	BURKHEAD, ZONA	120	TERRACE LN		25	57	N	5	W	Marion
329	01-1457-00	KRAUSE, DON	1	VILLAGE RD		25	57	N	5	W	Marion
330	01-0352-00	HINDS, DAVID A. & PAM	2	VILLAGE RD		25	57	N	5	W	Marion
331	01-0780-00	LIEURANCE, DONNA	3	VILLAGE RD		25	57	N	5	W	Marion
332	08-0340-03	SCHIEFERDECKER, RYAN	4	VILLAGE RD		25	57	N	5	W	Marion
333	08-0710-00	RUSSELL, TERRY & GINGER	5	VILLAGE RD		25	57	N	5	W	Marion
334	08-0713-00	IRICK, LEA & GLEN	8	VILLAGE RD		25	57	N	5	W	Marion
335	01-0755-00	ABEL, DAVID & BERNITA	7	VILLAGE RD		25	57	N	5	W	Marion
336	01-0344-00	SCHWALLENSTECKE, MIKE	8	VILLAGE RD		25	57	N	5	W	Marion
337	08-0841-00	BATTLES, PATTY	9	VILLAGE RD		25	57	N	5	W	Marion
338	01-0885-00	UNDERHILL, WILLIAM D	11	VILLAGE RD		25	57	N	5	W	Marion
339	08-1453-00	HACK, ERIC	12	VILLAGE RD		25	57	N	5	W	Marion
340	01-0753-00	ESTES, JACQUELYN	13	VILLAGE RD		25	57	N	5	W	Marion
341	08-1592-00	MCDONALD, PATRICIA	14	VILLAGE RD		25	57	N	5	W	Marion
342	08-0824-00	STEFFEN, MCKENZIE	15	VILLAGE RD		25	57	N	5	W	Marion
343	08-1556-00	CARTER, CRAIG	18	VILLAGE RD		25	57	N	5	W	Marion
344	01-0798-00	RUSH, GARY & DONNA	18	VILLAGE RD		25	57	N	5	W	Marion
345	08-1489-00	LAKE, ANGELA & TIM	19	VILLAGE RD		25	57	N	5	W	Marion
346	01-1377-00	GADE, DONALD	20	VILLAGE RD		25	57	N	5	W	Marion
347	08-1699-00	CAROLUS, DARIN & NANCY	21	VILLAGE RD		25	57	N	5	W	Marion
348	08-1474-00	FUQUA, BRENDA K	10	VILLAGE RD	A	25	57	N	5	W	Marion
349	08-1475-03	DIXON, DAWN M	10	VILLAGE RD	B	25	57	N	5	W	Marion
350	08-1450-02	JONES, AMANDA	17	VILLAGE RD	A	25	57	N	5	W	Marion
351	08-2310-00	EGLEY, NAHLEA	17	VILLAGE RD	B	25	57	N	5	W	Marion
352	08-1700-00	REYNOLDS, KENYON	21	VILLAGE RD	A	25	57	N	5	W	Marion
353	01-1361-02	FOGLE, CAROL	4503	W ELY RD		25	57	N	5	W	Marion
354	08-1395-03	GLASCOCK, KERIANN	4528	W ELY RD	113	25	57	N	5	W	Marion
355	08-1396-02	BRYAN, SEAN	4528	W ELY RD	114	25	57	N	5	W	Marion
356	08-1398-00	WINSER, SHANNA	4528	W ELY RD	115	25	57	N	5	W	Marion
357	08-1391-00	MAPLE, CURTIS	4528	W ELY RD	116	25	57	N	5	W	Marion
358	08-1397-00	LONG, MELISSA	4528	W ELY RD	213	25	57	N	5	W	Marion
359	08-1393-00	BOOKER, EDITH	4528	W ELY RD	214	25	57	N	5	W	Marion
360	08-1394-00	HAYNES, MENDI	4528	W ELY RD	215	25	57	N	5	W	Marion
361	08-1394-02	STANEK, TIFFANY	4528	W ELY RD	216	25	57	N	5	W	Marion
362	08-1399-00	DUFFEY, BARBARA	4528	W ELY RD	218	25	57	N	5	W	Marion
363	08-1400-00	WERNER, GRANT	4528	W ELY RD	313	25	57	N	5	W	Marion
364	08-1392-00	JOHNSON, AUDRE	4528	W ELY RD	314	25	57	N	5	W	Marion
365	08-1389-00	DANIELS, RACHEL	4528	W ELY RD	315	25	57	N	5	W	Marion
366	08-1390-02	COLBERT, BRYAN	4528	W ELY RD	318	25	57	N	5	W	Marion
367	08-2006-00	POWELL, TERRILL	4536	W ELY RD	601	25	57	N	5	W	Marion
368	08-2007-00	GRIFFIN, AMANDA	4536	W ELY RD	602	25	57	N	5	W	Marion
369	08-2008-00	DENT, MARGARET G	4536	W ELY RD	603	25	57	N	5	W	Marion
370	08-2009-00	COLEMAN, TYSA	4536	W ELY RD	604	25	57	N	5	W	Marion
371	08-2010-00	MURPHY, JASON	4536	W ELY RD	605	25	57	N	5	W	Marion
372	08-2011-01	HEDGES, JOHN	4536	W ELY RD	606	25	57	N	5	W	Marion
373	08-2012-00	FLETCHER, TOMI	4536	W ELY RD	607	25	57	N	5	W	Marion
374	08-2013-00	SMITH, RYAN	4536	W ELY RD	608	25	57	N	5	W	Marion
375	09-2450-00	HOBART, TRACY L	4537	W ELY RD	701	25	57	N	5	W	Marion
376	09-2451-00	MCKENZIE, JOANN	4537	W ELY RD	702	25	57	N	5	W	Marion
377	09-2453-00	PAINTER, JON E	4537	W ELY RD	703	25	57	N	5	W	Marion
378	09-2452-00	JOHNSON, ENOS	4537	W ELY RD	704	25	57	N	5	W	Marion
379	09-2749-02	LINK, STUART	4537	W ELY RD	801A	25	57	N	5	W	Marion
380	09-2750-00	MURRY JR, ROBERT	4537	W ELY RD	802A	25	57	N	5	W	Marion
381	09-2751-00	MOSLEY, CHRISTINE	4537	W ELY RD	803A	25	57	N	5	W	Marion
382	09-2752-00	FREDERICKSEN, MEGAN	4537	W ELY RD	804A	25	57	N	5	W	Marion
383	08-0709-00	DICKERSON, ED	4600	W ELY RD		25	57	N	5	W	Marion
384	08-1344-00	LIPP, JAMES G.	4617	W ELY RD		25	57	N	5	W	Marion
385	08-1345-00	BOSWELL, KENNETH	4621	W ELY RD		25	57	N	5	W	Marion
386	01-0882-00	DORSEY, SUE & TOM	4801	W ELY RD		25	57	N	5	W	Marion
387	01-0748-00	HARRIS, HELEN	4802	W ELY RD		25	57	N	5	W	Marion
388	01-0579-00	PETERS, ROD	4803	W ELY RD		25	57	N	5	W	Marion
389	01-0561-01	SMITH, LOUANNE	9028	W ELY RD		26	57	N	5	W	Marion
390	04-2652-00	BREMMER, KEVIN	15416	WHIPPERWILL HL		25	57	N	5	W	Marion
391	08-2591-00	SHERMAN, BILL	15335	WHIPPERWILL LN		25	57	N	5	W	Marion

LEGAL DESCRIPTION – NEW NEGOTIATION TERRITORY
CITY OF HANNIBAL

Beginning at the intersection of the south line of Section 17, Township 57 North, Range 4 West, Marion County, Missouri, with the centerline of the main channel of the Mississippi River; thence west along the south line of said Section 17 to a point on the easterly right of way of County Road 410, said easterly right of way line also being the westerly right of way line of the Burlington Northern Railroad; thence northerly along the westerly right of way line of said Railroad and the easterly right of way line of said County Road 410 and following the meanderings thereof to the point in Section 7 at which said Road and Railroad diverge; thence continuing northerly along said Railroad right of way and following the meanderings thereof through Sections 7 and 12 of Township 57 North, Range 5 West to a point on the centerline of Clear Creek, said point being near the north line of the South Half of the North Half of said Section 12; thence southwesterly along the centerline of said Clear Creek and following the meanderings thereof to a point on the easterly right of way of Missouri Highway Route 168; thence southerly along the easterly right of way of said Route 168 and following the meanderings thereof to a point on the north line of Section 13, Township 57 North, Range 5 West; thence west along the north line of said Section 13 to the northeast corner of the Northwest Quarter of said Section 13; thence south along the east line of the Northwest Quarter of said Section 13 to the northeast corner of the South Half of the Northwest Quarter of said Section 13; thence west along the north line of the South Half of the Northwest Quarter of said Section 13 to a point on the east line of Section 14, Township 57 North, Range 5 West; thence south along the east line of said Section 14 to the northeast corner of Section 23, Township 57 North, Range 5 West; thence west along the north line of said Section 23 to the northwest corner of the East Half of said Section 23; thence south along the west line and the west line extended of the East Half of said Section 23 to a point on the centerline of U.S. Route 36; thence westerly along the centerline of said Route 36 and following the meanderings thereof to centerline Station T.S. 327+36.24; thence southeasterly to the southerly right of way of U.S. Route 36 opposite said Station T.S. 327+36.24, said point being on the boundary of a 60.80 acre tract recorded in Book 550 at Page 2864 in the Office of the Marion County Recorder of Deeds; thence southeasterly along said boundary to a point on the west line of Section 27, Township 57 North, Range 5 West; thence south along the west line of said Section 27 to a point on the centerline of State Route MM; thence easterly along the centerline of said Route MM and following the meanderings thereof to a point on the west line of the East Half of the Southeast Quarter of said Section 27; thence south along the west line of the East Half of the Southeast Quarter of said Section 27 and the west line of the East Half of the Northeast Quarter of Section 34, Township 57 North, Range 5 West to the southwest corner of the East Half of the Northeast Quarter of said Section 34; thence east along the south line of the Northeast Quarter of said Section 34 and the north line of the Southwest Quarter of Section 35, Township 57 North, Range 5 West to the northeast corner of the West Half of the Southwest Quarter of said Section 35; thence south along the east line of the West Half of the Southwest Quarter of said Section 35 to a point on the centerline of Paris Gravel Road; thence easterly along the centerline of said Paris Gravel Road and following the meanderings thereof to a point on the east line of the Southwest Quarter of said Section 35; thence south along the

east line of the Southwest Quarter of said Section 35 to the southeast corner of the Southwest Quarter of said Section 35, said point being on the county line between Marion County and Ralls County; thence west along said county line to the northwest corner of the Northeast Quarter of Section 2, Township 56 North, Range 5 West; thence south along the west line of the Northeast Quarter of said Section 2 to the center of said Section 2; thence east along the south line of the Northeast Quarter of said Section 2 and the north line of the South Half of Section 1, Township 56 North, Range 5 West to a point on the boundary of an 18.43 acre tract recorded in Book 5 at Page 193 in the Office of the Ralls County Recorder of Deeds; thence southwesterly along said boundary to a corner on said boundary; thence westerly along said boundary, 113.75 feet; thence northerly along said boundary, 49.97 feet; thence westerly along said boundary 538.54 feet; thence southerly along said boundary 412.50 feet; thence easterly along said boundary 1802.23 feet; thence northerly along said boundary, 452.25 feet to a point on the north line of the South Half of said Section 1; thence east along the north line of the South Half of said Section 1 to the east line of said Section 1, said east line also being the west line of Section 6, Township 56 North, Range 4 West; thence south along the west line of said Section 6 to the southwest corner of the Northwest Quarter of the Southwest Quarter of said Section 6; thence east along the south line of the Northwest Quarter of the Southwest Quarter of said Section 6 to the southeast corner of the Northwest Quarter of the Southwest Quarter of said Section 6; thence north along the east line of the Northwest Quarter of the Southwest Quarter of said Section 6 and the east line of the West Half of the Northwest Quarter of said Section 6 to a point on the southerly right of way line of Warren Barrett Drive; thence northeasterly along said southerly right of way line to a point on the boundary of Ledbetter Subdivision; thence east along the south line of said Ledbetter Subdivision to the east line of the Northwest Quarter of said Section 6; thence north along the east line of the Northwest Quarter of said Section 6 to a point on the southerly right of way of said Warren Barrett Drive; thence northeasterly along said southerly right of way to a point on the county line between Marion County and Ralls County; thence east along said county line to the centerline of the main channel of the Mississippi River; thence northwesterly along the centerline of the main channel of the Mississippi River and following the meanderings thereof to the point of beginning.

The City of Hannibal excludes the following territory:

	Account	Name	House #	Street	Apt. #	Section	Township	N/S	Range	E/W	County
1	08-1627-00	LOVETT, ROBERT M.	5	BROOK RD		24	57	N	5	W	Marion
2	08-1818-00	BROEMMER, DON	6	BROOK RD		24	57	N	5	W	Marion
3	01-1879-00	CONN, TERRY L & LINDA	25	BROOK RD		24	57	N	5	W	Marion
4	08-1855-00	LAMBERT, HAROLD & ETHEL	28	BROOK RD		24	57	N	5	W	Marion
5	01-1898-00	ADAMS, HOWARD T	28	BROOK RD		24	57	N	5	W	Marion
6	01-1881-00	OGLESBY III, WILLIAM D	29	BROOK RD		24	57	N	5	W	Marion
7	01-2057-00	DOBSON, GERALD	30	BROOK RD		24	57	N	5	W	Marion
8	01-1882-01	1ST UNITED METHODIST CH	31	BROOK RD		24	57	N	5	W	Marion
9	01-1888-00	PITNEY, BEN	32	BROOK RD		24	57	N	5	W	Marion
10	08-1829-00	HOBBS, NATHALEEN/J.W.	33	BROOK RD		24	57	N	5	W	Marion
11	08-2000-00	CREECH, ALTHEA & DAWN	34	BROOK RD		24	57	N	5	W	Marion
12	08-1842-00	JURGENSE, ALICE A	35	BROOK RD		24	57	N	5	W	Marion
13	08-2152-00	BARBEE, PAULINE	36	BROOK RD		24	57	N	5	W	Marion
14	08-1839-00	GATES, CYNTHIA	37	BROOK RD		24	57	N	5	W	Marion
15	01-0586-00	NICKELL, BETTY	38	BROOK RD		24	57	N	5	W	Marion
16	08-1830-00	HUDELSON, RUTH	39	BROOK RD		24	57	N	5	W	Marion
17	08-1830-01	TRANATHAM, JUSTIN	40	BROOK RD		24	57	N	5	W	Marion
18	08-1601-00	BUFFINGTON JR, ROBERT	41	BROOK RD		24	57	N	5	W	Marion
19	08-1970-00	MUNDLE, MICHELLE & BLAN	42	BROOK RD		24	57	N	5	W	Marion
20	08-1948-00	SPARKS, LARRY M	43	BROOK RD		24	57	N	5	W	Marion
21	01-1805-00	POLLARD, BRUCE V & GWEN	44	BROOK RD		24	57	N	5	W	Marion
22	01-1838-00	DOMZALSKI, ROBIN & RICH	45	BROOK RD		24	57	N	5	W	Marion
23	01-1893-00	DUSENBERRY, KENNETH	46	BROOK RD		24	57	N	5	W	Marion
24	01-1858-00	BUTCHER, PAUL & EVELYN	47	BROOK RD		24	57	N	5	W	Marion
25	01-1894-00	BIER, JOHN DAVID	48	BROOK RD		24	57	N	5	W	Marion
26	01-1991-00	CARTER, DANIEL J	49	BROOK RD		24	57	N	5	W	Marion
27	08-1848-00	CARTER, JULIE	50	BROOK RD		24	57	N	5	W	Marion
28	01-0412-00	HARBISON, JAMES V	51	BROOK RD		24	57	N	5	W	Marion
29	01-1854-00	MUNDLE, STEVEN P.	52	BROOK RD		24	57	N	5	W	Marion
30	08-1857-00	CRIVEN, MARY S	53	BROOK RD		24	57	N	5	W	Marion
31	08-1843-00	KELLEY, GLENN & MARTHA	54	BROOK RD		24	57	N	5	W	Marion
32	08-1907-00	CAMPBELL, RICHARD E	55	BROOK RD		24	57	N	5	W	Marion
33	08-1847-00	OLEKSY, MATT	56	BROOK RD		24	57	N	5	W	Marion
34	01-1948-00	CLARK, ARCHIE	57	BROOK RD		24	57	N	5	W	Marion
35	08-0117-00	LYNG, NIKKI	58	BROOK RD		24	57	N	5	W	Marion
36	01-2244-00	KING, ROBERT B/PAULIN	61	BROOK RD		24	57	N	5	W	Marion
37	08-2805-00	EASLEY, WILLIAM	1	CENTERVILLE		25	57	N	5	W	Marion
38	08-1413-00	ARNTZEN, CURTIS	201	CENTERVILLE		25	57	N	5	W	Marion
39	08-0455-00	HANNIBAL APARTMENTS	202	CENTERVILLE		25	57	N	5	W	Marion
40	08-1892-00	HANNIBAL APARTMENTS	202	CENTERVILLE		25	57	N	5	W	Marion
41	08-1567-00	HANNIBAL APARTMENTS	202	CENTERVILLE		25	57	N	5	W	Marion
42	01-0327-00	UKELE, PAMELA DAY	203	CENTERVILLE		25	57	N	5	W	Marion
43	08-1378-00	PEMBARTON, BRAD	205	CENTERVILLE		25	57	N	5	W	Marion
44	01-2350-00	DOWELL, JAMES L	99	CLOVER RD		24	57	N	5	W	Marion
45	08-2362-01	MCCLELLAND, MICHAEL	101	CLOVER RD		24	57	N	5	W	Marion
46	08-1119-01	THREET, NANCY/ALLAN	103	CLOVER RD		24	57	N	5	W	Marion
47	08-0108-00	SUBLETTE, TODD	105	CLOVER RD		24	57	N	5	W	Marion
48	08-0889-00	CRENSHAW, PEGGY I	107	CLOVER RD		24	57	N	5	W	Marion
49	01-2268-00	ROUSE, JOAN	109	CLOVER RD		24	57	N	5	W	Marion
50	01-2300-00	SHAW JR., DAVID D	111	CLOVER RD		24	57	N	5	W	Marion
51	08-2299-00	VOEPEL, RONALD	113	CLOVER RD		24	57	N	5	W	Marion
52	08-2483-00	KHOO, EELYN	115	CLOVER RD		24	57	N	5	W	Marion
53	08-2221-00	DANN, TIM	117	CLOVER RD		24	57	N	5	W	Marion
54	01-2302-00	LEHENBAUER, NICKKI	119	CLOVER RD		24	57	N	5	W	Marion
55	08-2187-00	THOMPSON, BRETT E	121	CLOVER RD		24	57	N	5	W	Marion
56	08-2187-01	AKRIGHT, MATT	121	CLOVER RD		24	57	N	5	W	Marion
57	08-2400-00	FRANTZ, KAREN	123	CLOVER RD		24	57	N	5	W	Marion
58	08-2224-00	CLOSS, IONA	125	CLOVER RD		24	57	N	5	W	Marion
59	08-2378-00	BRAMBLETT, JAMES	127	CLOVER RD		24	57	N	5	W	Marion
60	08-2229-00	OLIVA, DARLENE	129	CLOVER RD		24	57	N	5	W	Marion
61	01-2338-00	MARTINSON, BRIAN	131	CLOVER RD		24	57	N	5	W	Marion
62	08-2848-00	HANNIBAL CAREER, TECHNICAL C	573	CLOVER RD		24	57	N	5	W	Marion
63	08-2878-00	WELLS, RANDYVW	585	CLOVER RD		24	57	N	5	W	Marion
64	08-0705-00	CLOVER RD CHRISTIAN CH	785	CLOVER RD		24	57	N	5	W	Marion
65	08-0758-00	ROBB, JEFF	8983	CO RD 412		26	57	N	5	W	Marion
66	01-0759-00	NASON, DAVID E.	8976	CO RD 412		26	57	N	5	W	Marion
67	01-0754-01	MARRS, VIOLA	9047	CO RD 412		26	57	N	5	W	Marion
68	01-1895-00	GOTTMAN, ALLEN & VICKI	9058	CO RD 412		26	57	N	5	W	Marion
69	08-0757-00	JOHNSON, ROBERT E.	9087	CO RD 412		26	57	N	5	W	Marion
70	01-0959-00	MASTERTON, CHERYL	9116	CO RD 416		35	57	N	5	W	Marion
71	08-0345-00	UTTERBACK, HELEN	9136	CO RD 416		35	57	N	5	W	Marion
72	01-0936-00	LEWELLEN, CARL	9171	CO RD 416		35	57	N	5	W	Marion
73	08-2257-00	UTTERBACK, LARRY	9178	CO RD 416		35	57	N	5	W	Marion
74	01-0818-00	BROCAILLE, H EDWARD	9196	CO RD 416		35	57	N	5	W	Marion

75	01-1254-00	LEWELLEN, JOHN D.	9197	CO RD 418	35	57	N	5	W	Marion
76	01-2045-00	BROCAILLE, MARK & PAULA	9198	CO RD 418	35	57	N	5	W	Marion
77	01-0827-00	FOGLE, GEORGE & EMMA	9241	CO RD 418	36	57	N	5	W	Marion
78	08-0920-03	TIMBROOK, STEVE	9260	CO RD 418	36	57	N	5	W	Marion
79	01-1259-00	FOGLE, JEFF & CARRIE	9261	CO RD 418	36	57	N	5	W	Marion
80	08-2845-00	DUNN, CEASAR	9270	CO RD 418	36	57	N	5	W	Marion
81	08-0784-00	LAWSON, DOROTHY	9298	CO RD 418	36	57	N	5	W	Marion
82	08-1427-00	SAPP, DEBRA	8738	CO RD 418	34	57	N	5	W	Marion
83	08-1428-00	BOWMAN, SANDRA	8786	CO RD 418	34	57	N	5	W	Marion
84	01-2828-00	MULHERN, JIM	8795	CO RD 418	34	57	N	5	W	Marion
85	01-2828-01	COOKE, DANIEL E	8795	CO RD 418	34	57	N	5	W	Marion
86	08-0814-00	GOTTMAN, WILLIAM	8809	CO RD 418	35	57	N	5	W	Marion
87	01-0734-00	GENTRY, JEFF & TERESA	8920	CO RD 418	26	57	N	5	W	Marion
88	08-0701-00	ABRIGHT, HELEN	8921	CO RD 418	35	57	N	5	W	Marion
89	08-2712-00	ABRIGHT JR, MRS CONNIE	8923	CO RD 418	27	57	N	5	W	Marion
90	08-0859-00	PRESTON, RONALD S	9109	CO RD 418	26	57	N	5	W	Marion
91	01-0586-00	DOUGLAS, GARY & SANDY	9141	CO RD 418	26	57	N	5	W	Marion
92	08-1691-00	BUCK, DONNA M.	9144	CO RD 418	26	57	N	5	W	Marion
93	01-1581-00	CREECH, ROBERT	9145	CO RD 418	26	57	N	5	W	Marion
94	08-2482-00	DIRKS, RAYMOND	9173	CO RD 418	25	57	N	5	W	Marion
95	01-1299-00	SMITH, SHIRLEY	9184	CO RD 418	25	57	N	5	W	Marion
96	08-2494-00	YOCUM, DANIEL & INA L	9194	CO RD 418	25	57	N	5	W	Marion
97	08-2551-00	DIRKS, WILLIAM	9195	CO RD 418	26	57	N	5	W	Marion
98	08-2581-00	TAYLOR, JAMES E	9197	CO RD 418	25	57	N	5	W	Marion
99	01-2025-00	YOCUM, DAVE	9214	CO RD 418	25	57	N	5	W	Marion
100	08-2578-01	CARLEN, PAGE	9223	CO RD 418	25	57	N	5	W	Marion
101	08-2558-00	EVANGELICAL FREE FELLOW	9231	CO RD 418	25	57	N	5	W	Marion
102	08-2604-00	STORY, CHARLES	9241	CO RD 418	26	57	N	5	W	Marion
103	08-2547-00	MURPHY, BRIAN	9245	CO RD 418	26	57	N	5	W	Marion
104	08-0394-00	HANNIBAL RURAL FIRE	9250	CO RD 418	26	57	N	5	W	Marion
105	04-1333-00	HONTS, DENNIS L	7075	CO RD 430	33	57	N	4	W	Marion
106	08-1334-00	CUNNINGHAM, DONALD R	7085	CO RD 430	33	57	N	4	W	Marion
107	08-1298-00	MORRIS, KEITH W.	7102	CO RD 433	35	57	N	5	W	Marion
108	08-0853-00	BRAMBLETT, ARRON & TONI	8761	CO RD 437	27	57	N	5	W	Marion
109	08-0854-00	CAMPBELL, DAN & BARBARA	8763	CO RD 437	27	57	N	5	W	Marion
110	04-0681-00	PERRY, H.P.	7036	CO RD 449	32	57	N	4	W	Marion
111	04-0503-00	WHITAKER, JAMES A.	7038	CO RD 449	32	57	N	4	W	Marion
112	08-0319-00	COOK, ERNEST/ MICHELE	7056	CO RD 449	32	57	N	4	W	Marion
113	04-1161-00	YARGUS, JOHN & DONNA	7080	CO RD 449	32	57	N	4	W	Marion
114	04-1160-00	MICKELS, JOHN	7082	CO RD 449	32	57	N	4	W	Marion
115	08-0797-00	LAMAR, SAMUEL	7084	CO RD 449	32	57	N	4	W	Marion
116	04-0322-00	VANDEUSEN, ORVILLE E	7086	CO RD 449	32	57	N	4	W	Marion
117	04-2150-00	DAVID, PAULINE	7109	CO RD 449	32	57	N	4	W	Marion
118	08-2185-00	RICKEY, CHRISTINE	6830	DOGWOOD LN	36	57	N	5	W	Marion
119	08-2359-00	WISDOM, LISA	6845	DOGWOOD LN	36	57	N	5	W	Marion
120	01-2320-00	ROLLINS, PATTY	6850	DOGWOOD LN	36	57	N	5	W	Marion
121	08-1975-00	JEFFRIES, ADAM/JENNIFER	6851	DOGWOOD LN	36	57	N	5	W	Marion
122	01-2094-00	ALLEN, MICHAEL J/CATHY	6875	DOGWOOD LN	36	57	N	5	W	Marion
123	01-1698-00	ALLEN, MARK & DEBBIE	6915	DOGWOOD LN	36	57	N	5	W	Marion
124	01-1765-00	BUFFINGTON, RONALD/NORMA	6930	DOGWOOD LN	36	57	N	5	W	Marion
125	08-1430-00	WELCH, LISA	6970	DOGWOOD LN	36	57	N	5	W	Marion
126	01-0978-00	BYERS, LAURA D	6985	DOGWOOD LN	36	57	N	5	W	Marion
127	04-2263-00	GIBBONS, ED & PATRICIA	1729	ELY STREET	33	57	N	4	W	Marion
128	08-1569-00	BRANCH, ROBERT	305	HEAD LN	24	57	N	5	W	Marion
129	01-0850-00	GOLDEN, TRAVIS & PAMELA	345	HEAD LN	24	57	N	5	W	Marion
130	01-0851-00	GOLDEN, LAWRENCE	375	HEAD LN	24	57	N	5	W	Marion
131	01-0750-00	GIBSON, RICHARD	385	HEAD LN	24	57	N	5	W	Marion
132	01-2003-00	LAMPTON, DAVID	395	HEAD LN	24	57	N	5	W	Marion
133	01-0583-00	WILLING, FRANK	621	HEAD LN	24	57	N	5	W	Marion
134	01-0582-00	HAYS, CAROL ANN/ROBER	623	HEAD LN	24	57	N	5	W	Marion
135	08-2038-02	FLOWERS, CARRIE	631	HEAD LN	24	57	N	5	W	Marion
136	08-2039-00	MEYER, SCOTT	633	HEAD LN	24	57	N	5	W	Marion
137	08-1958-00	WHITE, BETTY K	641	HEAD LN	24	57	N	5	W	Marion
138	08-1957-00	TAYLOR, CATHY A	643	HEAD LN	24	57	N	5	W	Marion
139	08-1925-00	RIEPE, LILLIAN	651	HEAD LN	24	57	N	5	W	Marion
140	08-1924-00	SKAGGS, ALAN D	653	HEAD LN	24	57	N	5	W	Marion
141	08-1956-00	BLEIGH, BETSY	661	HEAD LN	24	57	N	5	W	Marion
142	08-1955-00	GARNER, SUSAN & JAMES	663	HEAD LN	24	57	N	5	W	Marion
143	08-1919-00	JEFFRIES, HAZEL	671	HEAD LN	24	57	N	5	W	Marion
144	08-1920-00	MCGLOTHLEN, JUDYE J	673	HEAD LN	24	57	N	5	W	Marion
145	01-1834-00	RICHARDSON, AUDREY/ILENE	681	HEAD LN	24	57	N	5	W	Marion
146	01-1605-00	SUTTON, JAMES F. & MYRA	691	HEAD LN	24	57	N	5	W	Marion
147	08-1607-00	COLEMAN, JOSEPH/MARIE	701	HEAD LN	24	57	N	5	W	Marion
148	01-1591-01	MEARS, ARIEL	711	HEAD LN	24	57	N	5	W	Marion
149	08-1800-00	BARNES, JAMES	741	HEAD LN	24	57	N	5	W	Marion
150	01-1625-00	BOOTH, JOHN D. & SUSAN	751	HEAD LN	24	57	N	5	W	Marion
151	08-1943-00	RUPP, LAURA	761	HEAD LN	24	57	N	5	W	Marion
152	08-1942-00	JACOBS, JOSEPH C	763	HEAD LN	24	57	N	5	W	Marion
153	08-2032-00	WEBER, T.J/DAWN	771	HEAD LN	24	57	N	5	W	Marion
154	08-2033-02	BLOW, MICHELLE	773	HEAD LN	24	57	N	5	W	Marion
155	08-1626-00	BIGGS, CLAY	781	HEAD LN	24	57	N	5	W	Marion

156	08-1587-00	SMITH, DIANNE	791	HEAD LN	24	57	N	5	W	Marion
157	08-2567-01	REYNOLDS, ROGER	3833	HWY MM	25	57	N	5	W	Marion
158	08-2580-00	BOUYEA, WILLIAM R	3890	HWY MM	25	57	N	5	W	Marion
159	08-2563-00	BOUYEA, MARK	3900	HWY MM	25	57	N	5	W	Marion
160	08-2552-00	BRADLEY, KAMI	3801	HWY MM	25	57	N	5	W	Marion
161	08-2582-00	ROSENKRANS, TERRI	3903	HWY MM	25	57	N	5	W	Marion
162	08-2555-00	SORRILL, KEVINW	3905	HWY MM	25	57	N	5	W	Marion
163	08-2548-00	CALHOUN, JOHN/DONNA	3906	HWY MM	25	57	N	5	W	Marion
164	08-2568-00	MELSON, THALIA	3911	HWY MM	25	57	N	5	W	Marion
165	08-2573-00	WILLIAMSON, DONALD R	3913	HWY MM	25	57	N	5	W	Marion
166	08-2572-00	WILLIAMSON, DONALD R	3915	HWY MM	25	57	N	5	W	Marion
167	08-7230-00	DAVIS, DAROLD	4000	HWY MM	26	57	N	5	W	Marion
168	08-2554-00	BURTON, ARSENE	4001	HWY MM	26	57	N	5	W	Marion
169	08-2550-00	WILLIAMS, DOUG	4008	HWY MM	26	57	N	5	W	Marion
170	08-1278-00	BOLAND, BOBBY	4035	HWY MM	26	57	N	5	W	Marion
171	08-1275-00	GIBBONS, JOHN	4075	HWY MM	26	57	N	5	W	Marion
172	08-1418-00	FLYNN, BONNIE J.	4077	HWY MM	26	57	N	5	W	Marion
173	01-1277-00	TEEL, JOHN & DONNA	4085	HWY MM	26	57	N	5	W	Marion
174	08-0808-00	FREEWILL BAPTIST, HANNIBAL	4116	HWY MM	26	57	N	5	W	Marion
175	08-2584-00	LEHENBAUER, LU	4204	HWY MM	26	57	N	5	W	Marion
176	01-2247-00	MASON, VIRGINIA	4206	HWY MM	26	57	N	5	W	Marion
177	08-2598-00	EBERS, MARGARET	4303	HWY MM	26	57	N	5	W	Marion
178	08-2600-00	SMITH, BRUCE	4303	HWY MM	26	57	N	5	W	Marion
179	01-0783-00	PEER, C.D.	8521	HWY MM	27	57	N	5	W	Marion
180	08-0782-02	HODGES, TRACY	8533	HWY MM	27	57	N	5	W	Marion
181	08-1539-00	COMMISSION, CONSERVATIO		HWY W	13	57	N	5	W	Marion
182	08-0333-00	KLINE, EARL	61	MEADOWS RD	24	57	N	5	W	Marion
183	08-1987-00	SUTTON, EDWARD & BONNIE	62	MEADOWS RD	24	57	N	5	W	Marion
184	01-2209-00	HJELM, LAURIE	63	MEADOWS RD	24	57	N	5	W	Marion
185	01-0572-00	MITCHELL, ROBERT	64	MEADOWS RD	24	57	N	5	W	Marion
186	08-1983-00	CORMIER, ROBYN & JOHN	65	MEADOWS RD	24	57	N	5	W	Marion
187	01-0560-00	WATSON, CHRIS	66	MEADOWS RD	24	57	N	5	W	Marion
188	08-2041-00	HYDE, JOHN	67	MEADOWS RD	24	57	N	5	W	Marion
189	08-2219-00	ARTHAUD, SHARON	68	MEADOWS RD	24	57	N	5	W	Marion
190	01-2004-00	MACK, KYLE	69	MEADOWS RD	24	57	N	5	W	Marion
191	01-2307-00	COX, CHRIS E	70	MEADOWS RD	24	57	N	5	W	Marion
192	08-2042-00	BENNETT, JOHN R	71	MEADOWS RD	24	57	N	5	W	Marion
193	08-2005-00	DELONEY, DWAYNE	72	MEADOWS RD	24	57	N	5	W	Marion
194	08-1820-00	LEWIS, AMY A & TIMOTHY	73	MEADOWS RD	24	57	N	5	W	Marion
195	01-1989-00	REED, RAY & DONNA	74	MEADOWS RD	24	57	N	5	W	Marion
196	01-2095-00	PIERCEALL, LINDA	75	MEADOWS RD	24	57	N	5	W	Marion
197	01-1999-00	ROGERS, RALPH A. & PAT	76	MEADOWS RD	24	57	N	5	W	Marion
198	08-1978-00	MACK, ERMA	77	MEADOWS RD	24	57	N	5	W	Marion
199	01-0574-00	KING, JAMES R & LETHA	78	MEADOWS RD	24	57	N	5	W	Marion
200	01-2001-00	MARKELL, VICTOR/COLLETT	78	MEADOWS RD	24	57	N	5	W	Marion
201	01-1988-00	STURTEVANT, ROD/PAMELA	80	MEADOWS RD	24	57	N	5	W	Marion
202	01-2080-00	BOTTS, LOUIS	81	MEADOWS RD	24	57	N	5	W	Marion
203	01-1981-00	LENTZ, RITA	82	MEADOWS RD	24	57	N	5	W	Marion
204	01-2054-00	WRIGHT, BRYAN/CHRISTY	83	MEADOWS RD	24	57	N	5	W	Marion
205	01-1982-00	LEE, JERRYW & SHERR	84	MEADOWS RD	24	57	N	5	W	Marion
206	01-2053-00	KEESEY, CYNDIA & DENNIS	85	MEADOWS RD	24	57	N	5	W	Marion
207	01-2023-00	SEALS, RONALD	86	MEADOWS RD	24	57	N	5	W	Marion
208	08-0116-00	LYLE, GEORGE	87	MEADOWS RD	24	57	N	5	W	Marion
209	08-0385-00	ELSNER, CARL & SHELLY	88	MEADOWS RD	24	57	N	5	W	Marion
210	08-1940-00	RAINEY, KEVIN & MELISSA	90	MEADOWS RD	24	57	N	5	W	Marion
211	01-2014-00	LEWELLEN, KIRT & HELEN	91	MEADOWS RD	24	57	N	5	W	Marion
212	01-1939-00	HALTERMAN, KEVIN & DAWN	92	MEADOWS RD	24	57	N	5	W	Marion
213	08-2024-00	SOILEAU, PENNY	93	MEADOWS RD	24	57	N	5	W	Marion
214	08-0565-00	BROSS, MICHAEL L.	94	MEADOWS RD	24	57	N	5	W	Marion
215	01-1944-00	MILLER, ELBERT	95	MEADOWS RD	24	57	N	5	W	Marion
216	08-1971-00	COPE, KENNETH F	97	MEADOWS RD	24	57	N	5	W	Marion
217	08-0191-01	KEMP, TRACY	55639	OAK BROOK RD	25	57	N	5	W	Marion
218	02-2538-00	FURNISS, CHRIS	55747	OAK BROOK RD	25	57	N	5	W	Marion
219	02-0177-00	ZERBONIA, WILLIAM/ROSE	55891	OAK BROOK RD	25	57	N	5	W	Marion
220	08-2602-00	GRAHAM, CLAUDE	100	OAKLAND	25	57	N	5	W	Marion
221	08-2609-00	WEIDE, RHONDA	120	OAKLAND	25	57	N	5	W	Marion
222	01-1086-00	HARRIS, JAMES M./VIVIAN	1	SHERWOOD EST	25	57	N	5	W	Marion
223	01-1340-00	TISCHER, WES & ELOISE	2	SHERWOOD EST	25	57	N	5	W	Marion
224	08-1419-00	WELLMAN, STEPHANIE	3	SHERWOOD EST	25	57	N	5	W	Marion
225	01-0470-00	CAMPBELL, JEFF/BRENDA	4	SHERWOOD EST	25	57	N	5	W	Marion
226	01-0736-00	SANDERS, NORMAN	5	SHERWOOD EST	25	57	N	5	W	Marion
227	08-0714-00	COLLINS, KIM	6	SHERWOOD EST	25	57	N	5	W	Marion
228	08-0502-00	HOWARD, MARK E.	7	SHERWOOD EST	25	57	N	5	W	Marion
229	01-0721-00	MCGOWAN, JOHNWES.	8	SHERWOOD EST	25	57	N	5	W	Marion
230	08-0826-00	NORDYKE, JOHN & LOIS	9	SHERWOOD EST	25	57	N	5	W	Marion
231	08-0825-00	PARKER, CHARLES & MARY	10	SHERWOOD EST	25	57	N	5	W	Marion
232	08-0760-00	GOTTMAN, E. NAOMI	11	SHERWOOD EST	25	57	N	5	W	Marion
233	08-0372-00	KENDRICK, MATTHEW/ADELE	12	SHERWOOD EST	25	57	N	5	W	Marion
234	01-0703-00	SMITH JR., LEON B/MARY	13	SHERWOOD EST	25	57	N	5	W	Marion
235	01-1588-00	SMITH, JUANITA	16	SHERWOOD EST	25	57	N	5	W	Marion
236	08-1509-00	MALONE, JEFF	17	SHERWOOD EST	25	57	N	5	W	Marion

237	08-0741-00	NEWELL, PATRICK/BRENDA	18	SHERWOOD EST	25	57	N	5	W	Marion	
238	08-1523-00	LUSK, MICHAEL	19	SHERWOOD EST	25	57	N	5	W	Marion	
239	01-0445-00	FLYNN, DENNIS M	20	SHERWOOD EST	25	57	N	5	W	Marion	
240	08-1411-00	FIRST CH OF NAZARENE	21	SHERWOOD EST	25	57	N	5	W	Marion	
241	01-0438-00	JOHNS, PAUL	22	SHERWOOD EST	25	57	N	5	W	Marion	
242	01-0300-00	HARLOW, NORMAN L/JEAN	23	SHERWOOD EST	25	57	N	5	W	Marion	
243	01-1435-00	POLLARD, EARL	24	SHERWOOD EST	25	57	N	5	W	Marion	
244	08-1424-00	WALKER, JOHN J	25	SHERWOOD EST	25	57	N	5	W	Marion	
245	08-1373-00	HIRNER, DONALD & MARTHA	27	SHERWOOD EST	25	57	N	5	W	Marion	
246	08-2255-00	PAINE, SCOTT	28	SHERWOOD EST	25	57	N	5	W	Marion	
247	08-1311-00	VAWTER, ELTON R/DOROTHY	29	SHERWOOD EST	25	57	N	5	W	Marion	
248	01-1983-00	BOWMAN, DANE & CARA C	30	SHERWOOD EST	25	57	N	5	W	Marion	
249	08-1347-00	CALLICOTT, MARY LOU	31	SHERWOOD EST	25	57	N	5	W	Marion	
250	08-2529-00	ROSSER, MARGARET	32	SHERWOOD EST	25	57	N	5	W	Marion	
251	01-0549-00	HESS, DAVID	33	SHERWOOD EST	25	57	N	5	W	Marion	
252	08-1401-00	CAMPBELL, GLENN & CAROL	34	SHERWOOD EST	25	57	N	5	W	Marion	
253	08-0700-00	CRANE, THOMAS E & NYLA	35	SHERWOOD EST	25	57	N	5	W	Marion	
254	01-1090-00	BAKER, JAMESW. & BETH	36	SHERWOOD EST	25	57	N	5	W	Marion	
255	01-1293-00	BRIDGES, KATHY	37	SHERWOOD EST	25	57	N	5	W	Marion	
256	01-0989-00	LONG, RUBY	38	SHERWOOD EST	25	57	N	5	W	Marion	
257	01-0989-01	BROSS, MARK	38	SHERWOOD EST	25	57	N	5	W	Marion	
258	08-0799-00	FRESE, RHEYMA	39	SHERWOOD EST	25	57	N	5	W	Marion	
259	01-1031-00	CHAPMAN, MARK/JESSICA	40	SHERWOOD EST	25	57	N	5	W	Marion	
260	08-1451-00	WADE, J DIANE	41	SHERWOOD EST	25	57	N	5	W	Marion	
261	01-1048-00	WALSH, TOM & JOAN	42	SHERWOOD EST	25	57	N	5	W	Marion	
262	01-1312-00	ATHMAN, BRUCE	44	SHERWOOD EST	25	57	N	5	W	Marion	
263	01-0231-00	GORDLEY, GREGORY	48	SHERWOOD EST	25	57	N	5	W	Marion	
264	08-1552-00	POWER, ELSIE M.	52	SHERWOOD EST	25	57	N	5	W	Marion	
265	08-0930-00	LIGHTLE, MARIE	61	SHERWOOD EST	19	25	57	N	5	W	Marion
266	08-0929-00	GAMBLE, SHERYL	61	SHERWOOD EST	20	25	57	N	5	W	Marion
267	08-0933-02	MERKLE, JOE	61	SHERWOOD EST	21	25	57	N	5	W	Marion
268	08-0932-02	VEACH, JERRY	61	SHERWOOD EST	22	25	57	N	5	W	Marion
269	08-0967-00	TRON, THOMAS	61	SHERWOOD EST	23	25	57	N	5	W	Marion
270	08-0971-02	MANAGEMENT, INTEGRITY	61	SHERWOOD EST	24	25	57	N	5	W	Marion
271	08-0969-00	AKRIGHT, MATT	61	SHERWOOD EST	26	25	57	N	5	W	Marion
272	08-1439-00	DRYDEN, MARY	61	SHERWOOD EST	27	25	57	N	5	W	Marion
273	08-1440-00	BUSH, JAMES C	61	SHERWOOD EST	28	25	57	N	5	W	Marion
274	08-1441-00	SKINNER, DUSTIN	61	SHERWOOD EST	29	25	57	N	5	W	Marion
275	08-1442-00	DEBRUIN, JOHN	61	SHERWOOD EST	30	25	57	N	5	W	Marion
276	08-1443-00	TODD, BETTY L	61	SHERWOOD EST	31	25	57	N	5	W	Marion
277	08-1444-00	SCHLOSSER, JIM F.	61	SHERWOOD EST	32	25	57	N	5	W	Marion
278	08-1445-02	RAGAR, MICHAEL B	61	SHERWOOD EST	33	25	57	N	5	W	Marion
279	08-1446-00	WOODS, NAOMI	61	SHERWOOD EST	34	25	57	N	5	W	Marion
280	08-1477-00	RIEDEL, BETTY	61	SHERWOOD EST	35	25	57	N	5	W	Marion
281	08-1478-00	WILLOUGHBY, ROBT&CHRIS	61	SHERWOOD EST	36	25	57	N	5	W	Marion
282	08-1479-00	DEHAKIZ, MARTHA	61	SHERWOOD EST	37	25	57	N	5	W	Marion
283	08-1480-00	ALDRICH, ROSEMARY	61	SHERWOOD EST	38	25	57	N	5	W	Marion
284	08-1481-00	NOBLES, CLARA	61	SHERWOOD EST	39	25	57	N	5	W	Marion
285	08-1482-00	LEWIS, LAWRENCE	61	SHERWOOD EST	40	25	57	N	5	W	Marion
286	08-1483-02	GARCIA, DAVID	61	SHERWOOD EST	41	25	57	N	5	W	Marion
287	08-1484-00	WENDT, LUCILLE	61	SHERWOOD EST	42	25	57	N	5	W	Marion
288	08-1507-02	KELLY, CAROL	61	SHERWOOD EST	43	25	57	N	5	W	Marion
289	08-1508-00	WHITE, TERRY E	61	SHERWOOD EST	44	25	57	N	5	W	Marion
290	08-1501-02	BOGUE, LEANNE	61	SHERWOOD EST	45	25	57	N	5	W	Marion
291	08-1502-00	KRIGBAUM, CONNIE	61	SHERWOOD EST	46	25	57	N	5	W	Marion
292	08-1503-00	BUFFORD, DONALD & JANET	61	SHERWOOD EST	47	25	57	N	5	W	Marion
293	08-1504-00	DAY, TAMMY R.	61	SHERWOOD EST	48	25	57	N	5	W	Marion
294	08-1505-00	COTTRELL, HEATHER	61	SHERWOOD EST	49	25	57	N	5	W	Marion
295	08-1506-00	BASTEAN, DONALD	61	SHERWOOD EST	50	25	57	N	5	W	Marion
296	08-1571-00	BRINKER, BONNIE	61	SHERWOOD EST	51	25	57	N	5	W	Marion
297	08-1572-00	FAIRCHILD, DAVID	61	SHERWOOD EST	52	25	57	N	5	W	Marion
298	08-1573-00	BURROUGHS, MARK	61	SHERWOOD EST	53	25	57	N	5	W	Marion
299	08-1574-00	HOHNER, BETTY J	61	SHERWOOD EST	54	25	57	N	5	W	Marion
300	08-1575-00	ALLEN, MARIE	61	SHERWOOD EST	55	25	57	N	5	W	Marion
301	08-1576-01	WATROUS, GERALD	61	SHERWOOD EST	56	25	57	N	5	W	Marion
302	08-1577-00	ILL PEORIA MISSION	61	SHERWOOD EST	57	25	57	N	5	W	Marion
303	08-1578-00	FARRELL, JOSEPH	61	SHERWOOD EST	58	25	57	N	5	W	Marion
304	01-1067-00	OBERMAN, JON	100	SHERWOOD EST	25	57	N	5	W	Marion	
305	08-0931-00	J M M PROPERTIES INC	1	SHERWOOD LDRY	25	57	N	5	W	Marion	
306	08-0970-00	J M M PROPERTIES INC	2	SHERWOOD LDRY	25	57	N	5	W	Marion	
307	08-1438-00	J M M PROPERTIES INC	3	SHERWOOD LDRY	25	57	N	5	W	Marion	
308	08-1476-00	J M M PROPERTIES INC	4	SHERWOOD LDRY	25	57	N	5	W	Marion	
309	08-1500-00	J M M PROPERTIES INC	5	SHERWOOD LDRY	25	57	N	5	W	Marion	
310	08-1570-00	J M M PROPERTIES INC	6	SHERWOOD LDRY	25	57	N	5	W	Marion	
311	01-1596-00	SCHNEIDER, JR. W. J.	1	SUNFLOWER LN	24	57	N	5	W	Marion	
312	08-2085-00	KILBY, CHARLES	2	SUNFLOWER LN	24	57	N	5	W	Marion	
313	08-2086-02	HENRY, HARRY	4	SUNFLOWER LN	24	57	N	5	W	Marion	
314	08-2801-00	MCCARTY, CHRISTENA	60	TERRACE LN	25	57	N	5	W	Marion	
315	08-2575-00	HUDSON, DONALD	70	TERRACE LN	25	57	N	5	W	Marion	
316	08-2578-00	WHITE, ARTHUR	80	TERRACE LN	25	57	N	5	W	Marion	
317	08-2599-00	COOKSON, KAREN	103	TERRACE LN	25	57	N	5	W	Marion	

318	08-2553-00	WILLOWS, FLOYD	104	TERRACE LN	25	57	N	5	W	Marion
319	08-2564-00	HOARD, LARRY	105	TERRACE LN	25	57	N	5	W	Marion
320	08-2557-00	GARRELT, JOHN J	106	TERRACE LN	25	57	N	5	W	Marion
321	08-2558-01	SMITH, MICHAEL D	108	TERRACE LN	25	57	N	5	W	Marion
322	08-2548-00	LONG, EARL	109	TERRACE LN	25	57	N	5	W	Marion
323	01-2558-00	LIPETRI, MARGO	110	TERRACE LN	25	57	N	5	W	Marion
324	01-2568-00	BRUMMER, ROBERT	112	TERRACE LN	25	57	N	5	W	Marion
325	08-2569-00	HICKS, WILLIAM WETHEL	116	TERRACE LN	25	57	N	5	W	Marion
326	08-2574-00	SIEFKEN, MARY LOU	117	TERRACE LN	25	57	N	5	W	Marion
327	08-2570-00	STOLTE, EMMETT	119	TERRACE LN	25	57	N	5	W	Marion
328	08-2571-00	BURKHEAD, ZONA	120	TERRACE LN	25	57	N	5	W	Marion
329	01-1457-00	KRAUSE, DON	1	VILLAGE RD	25	57	N	5	W	Marion
330	01-0352-00	HINDS, DAVID A. & PAM	2	VILLAGE RD	25	57	N	5	W	Marion
331	01-0780-00	LIEURANCE, DONNA	3	VILLAGE RD	25	57	N	5	W	Marion
332	08-0340-03	SCHIEFERDECKER, RYAN	4	VILLAGE RD	25	57	N	5	W	Marion
333	08-0710-00	RUSSELL, TERRY & GINGER	5	VILLAGE RD	25	57	N	5	W	Marion
334	08-0713-00	IRICK, LEA & GLEN	6	VILLAGE RD	25	57	N	5	W	Marion
335	01-0755-00	ABEL, DAVID & BERNITA	7	VILLAGE RD	25	57	N	5	W	Marion
336	01-0344-00	SCHWALLENSTECKE, MIKE	8	VILLAGE RD	25	57	N	5	W	Marion
337	08-0841-00	BATTLES, PATTY	9	VILLAGE RD	25	57	N	5	W	Marion
338	01-0985-00	UNDERHILL, WILLIAM D	11	VILLAGE RD	25	57	N	5	W	Marion
339	08-1453-00	HACK, ERIC	12	VILLAGE RD	25	57	N	5	W	Marion
340	01-0753-00	ESTES, JACQUELYN	13	VILLAGE RD	25	57	N	5	W	Marion
341	08-1592-00	MCDONALD, PATRICIA	14	VILLAGE RD	25	57	N	5	W	Marion
342	08-0824-00	STEFFEN, MCKENZIE	15	VILLAGE RD	25	57	N	5	W	Marion
343	08-1658-00	CARTER, CRAIG	16	VILLAGE RD	25	57	N	5	W	Marion
344	01-0798-00	RUSH, GARY & DONNA	18	VILLAGE RD	25	57	N	5	W	Marion
345	08-1489-00	LAKE, ANGELA & TIM	19	VILLAGE RD	25	57	N	5	W	Marion
346	01-1377-00	GADE, DONALD	20	VILLAGE RD	25	57	N	5	W	Marion
347	08-1699-00	CAROLUS, DARIN & NANCY	21	VILLAGE RD	25	57	N	5	W	Marion
348	08-1474-00	FUQUA, BRENDA K	10	VILLAGE RD	A 25	57	N	5	W	Marion
349	08-1475-03	DIXON, DAWN M	10	VILLAGE RD	B 25	57	N	5	W	Marion
350	08-1450-02	JONES, AMANDA	17	VILLAGE RD	A 25	57	N	5	W	Marion
351	08-2310-00	EGLEY, NAHLEA	17	VILLAGE RD	B 25	57	N	5	W	Marion
352	08-1700-00	REYNOLDS, KENYON	21	VILLAGE RD	A 25	57	N	5	W	Marion
353	01-1361-02	FOGLE, CAROL	4503	W ELY RD	25	57	N	5	W	Marion
354	08-1395-03	GLASCOCK, KERIANN	4528	W ELY RD	113 25	57	N	5	W	Marion
355	08-1396-02	BRYAN, SEAN	4528	W ELY RD	114 25	57	N	5	W	Marion
356	08-1398-00	WINSEL, SHANNA	4528	W ELY RD	115 25	57	N	5	W	Marion
357	08-1391-00	MAPLE, CURTIS	4528	W ELY RD	118 25	57	N	5	W	Marion
358	08-1387-00	LONG, MELISSA	4528	W ELY RD	213 25	57	N	5	W	Marion
359	08-1393-00	BOOKER, EDITH	4528	W ELY RD	214 25	57	N	5	W	Marion
360	08-1394-00	HAYNES, MENDI	4528	W ELY RD	215 25	57	N	5	W	Marion
361	08-1394-02	STANEK, TIFFANY	4528	W ELY RD	215 25	57	N	5	W	Marion
362	08-1399-00	DUFFEY, BARBARA	4528	W ELY RD	216 25	57	N	5	W	Marion
363	08-1400-00	WERNER, GRANT	4528	W ELY RD	313 25	57	N	5	W	Marion
364	08-1392-00	JOHNSON, AUDRE	4528	W ELY RD	314 25	57	N	5	W	Marion
365	08-1389-00	DANIELS, RACHEL	4528	W ELY RD	315 25	57	N	5	W	Marion
366	08-1390-02	COLBERT, BRYAN	4528	W ELY RD	316 25	57	N	5	W	Marion
367	08-2006-00	POWELL, TERRILL	4536	W ELY RD	801 25	57	N	5	W	Marion
368	08-2007-00	GRIFFIN, AMANDA	4536	W ELY RD	802 25	57	N	5	W	Marion
369	08-2008-00	DENT, MARGARET G	4536	W ELY RD	803 25	57	N	5	W	Marion
370	08-2009-00	COLEMAN, TYSA	4536	W ELY RD	804 25	57	N	5	W	Marion
371	08-2010-00	MURPHY, JASON	4536	W ELY RD	805 25	57	N	5	W	Marion
372	08-2011-01	HEDGES, JOHN	4536	W ELY RD	806 25	57	N	5	W	Marion
373	08-2012-00	FLETCHER, TOMI	4536	W ELY RD	807 25	57	N	5	W	Marion
374	08-2013-00	SMITH, RYAN	4536	W ELY RD	808 25	57	N	5	W	Marion
375	08-2450-00	HOBART, TRACY L	4537	W ELY RD	701 25	57	N	5	W	Marion
376	08-2451-00	MCKENZIE, JOANN	4537	W ELY RD	702 25	57	N	5	W	Marion
377	08-2453-00	PAINTER, JON E	4537	W ELY RD	703 25	57	N	5	W	Marion
378	08-2452-00	JOHNSON, ENOS	4537	W ELY RD	704 25	57	N	5	W	Marion
379	08-2749-02	LINK, STUART	4537	W ELY RD	801A 25	57	N	5	W	Marion
380	08-2750-00	MURRY JR, ROBERT	4537	W ELY RD	802A 25	57	N	5	W	Marion
381	08-2751-00	MOSLEY, CHRISTINE	4537	W ELY RD	803A 25	57	N	5	W	Marion
382	08-2752-00	FREDERICKSEN, MEGAN	4537	W ELY RD	804A 25	57	N	5	W	Marion
383	08-0709-00	DICKERSON, ED	4800	W ELY RD	25	57	N	5	W	Marion
384	08-1344-00	LIPP, JAMES G.	4817	W ELY RD	25	57	N	5	W	Marion
385	08-1345-00	BOSWELL, KENNETH	4821	W ELY RD	25	57	N	5	W	Marion
386	01-0882-00	DORSEY, SUE & TOM	4801	W ELY RD	25	57	N	5	W	Marion
387	01-0748-00	HARRIS, HELEN	4802	W ELY RD	25	57	N	5	W	Marion
388	01-0579-00	PETERS, ROD	4803	W ELY RD	25	57	N	5	W	Marion
389	01-0581-01	SMITH, LOUANNE	9028	W ELY RD	28	57	N	5	W	Marion
390	04-2852-00	BREMMER, KEVIN	15416	WHIPPERWILL HL	25	57	N	5	W	Marion
391	08-2591-00	SHERMAN, BILL	15335	WHIPPERWILL LN	25	57	N	5	W	Marion