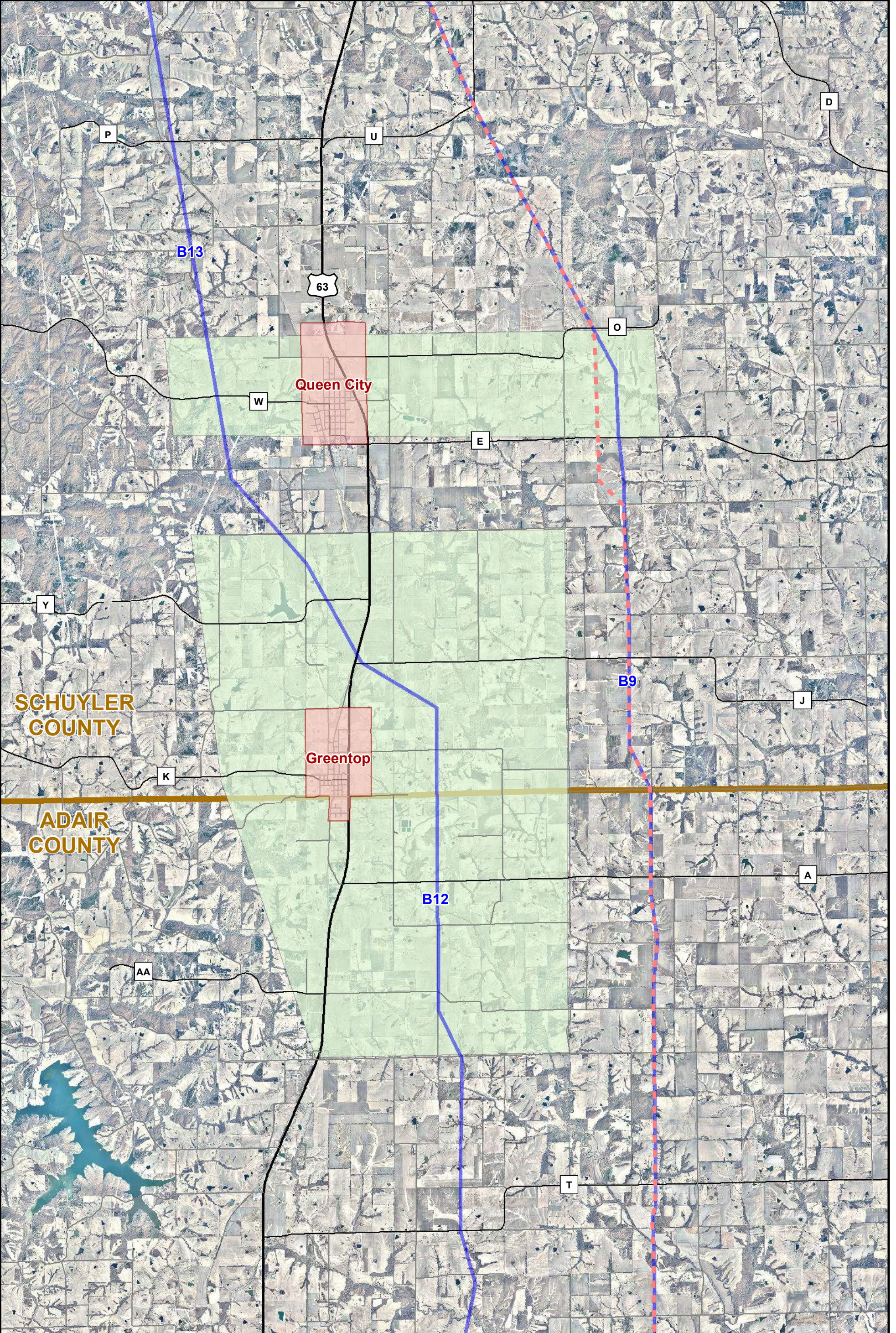








Path: R:\Ameren\77183_Mark_Twain\GIS\Data\Files\ArcDocs\Landowner_Crossings\Public_Comments_Map1.mxd jdringman 11/5/2015
COPYRIGHT © 2015 BURNS & MCDONNELL ENGINEERING COMPANY, INC.



| | |
|---|--|
|  Municipal Area |  October 2014 Open House Routes |
|  County Boundary |  Proposed Route |
|  Amish Community Boundary Estimate (2nd Round Open House Comments) | |

1 0.5 0 1
Scale in Miles



Ameren Transmission
Mark Twain Transmission Project
Amish Community
Boundary (Estimate)
SCHEDULE CJW-SR1