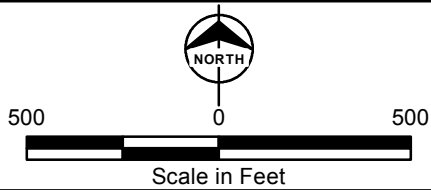






\\espsrv\Data\Projects\Ameren\77183_Mark_Twain\GIS\DataFiles\ArcDocs\Landowner_Crossings\Ameren_Mark_Twain_TerPage_BrianThomas.mxd
COPYRIGHT © 2010 BURNS & McDONNELL ENGINEERING COMPANY, INC.



-  Current Proposed Centerline
-  Road
-  Parcel Boundary
-  Proposed ROW



Ameren Transmission
Mark Twain Transmission Project
Parcel ID: 19-05.0-22-000-00-
03.003000
Owner: HUGHES ETHAN & SARAH
& THOMAS BRIAN E & PAGE

SCHEDULE C JWP 578