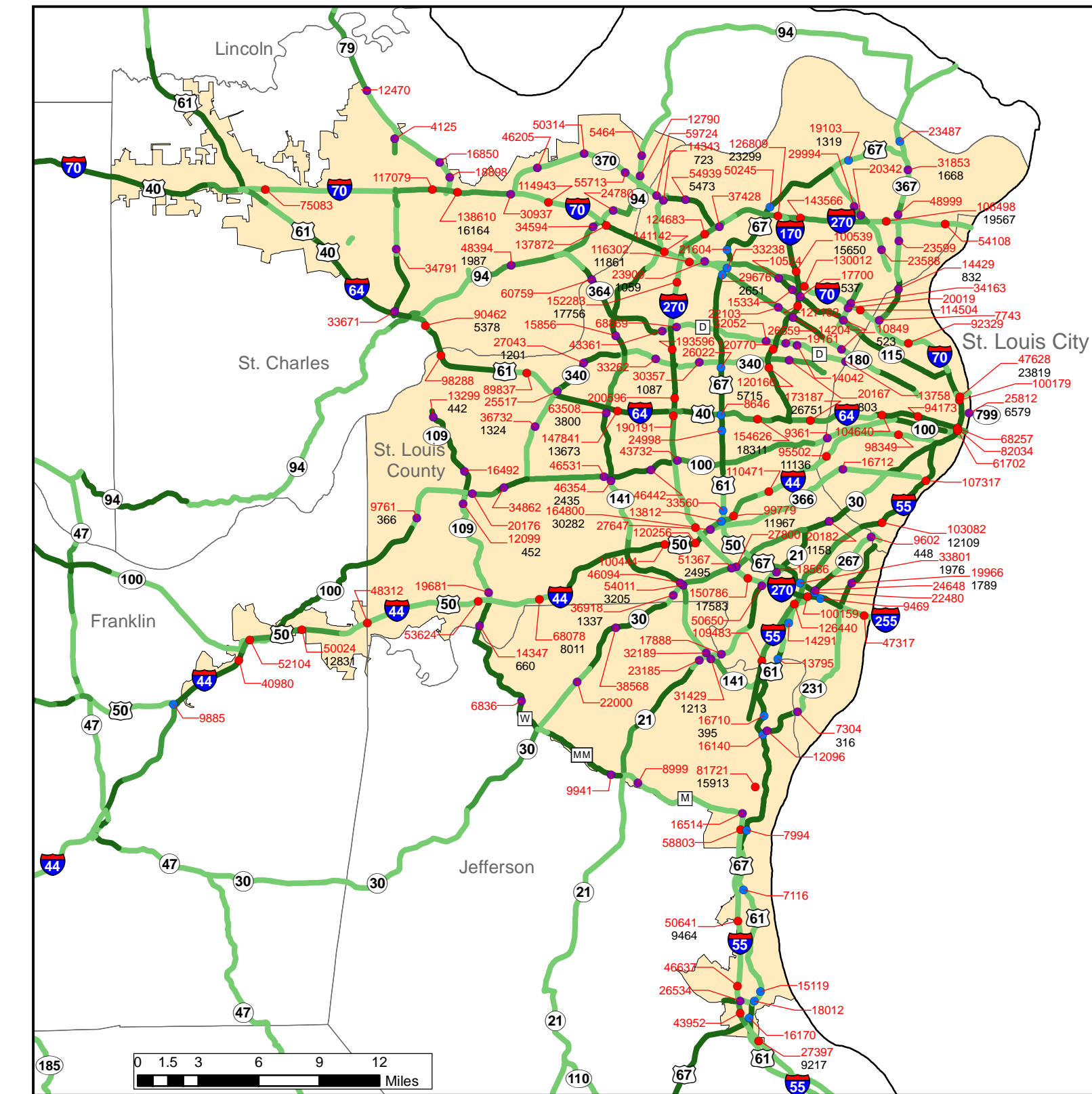
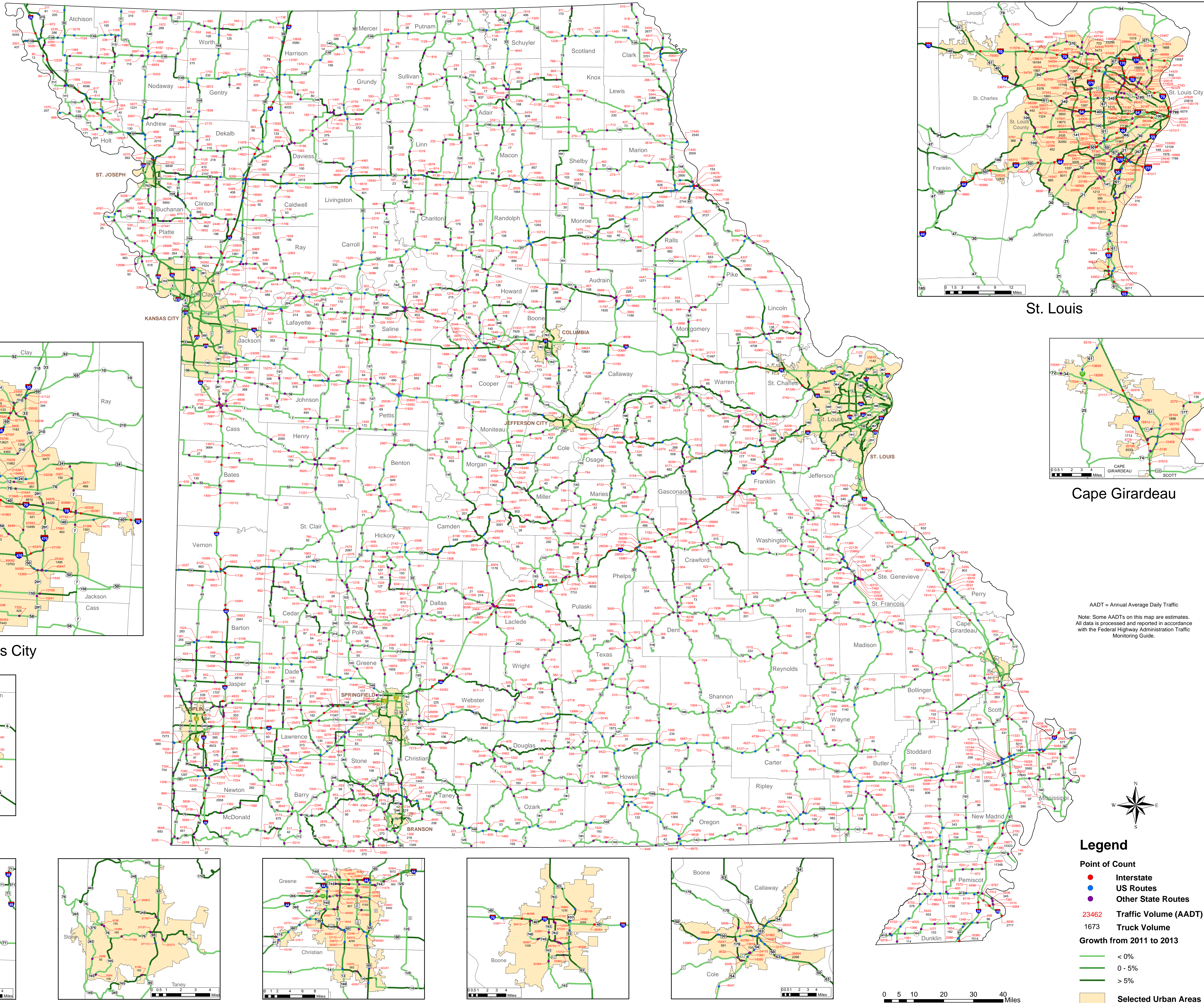


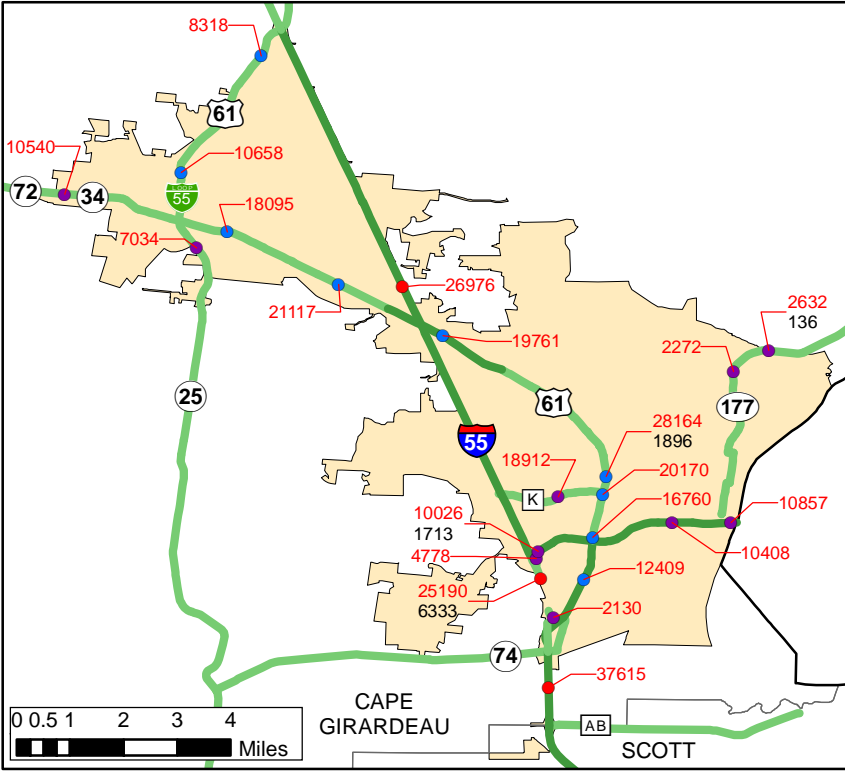
2013 Traffic Volume and Commercial Vehicle Count Map

Prepared by:
Missouri Department of Transportation
105 W. Capitol Ave.
Jefferson City, MO 65102
Phone 1-888-ASK-MODOT
Fax (573) 526-8052
www.modot.org

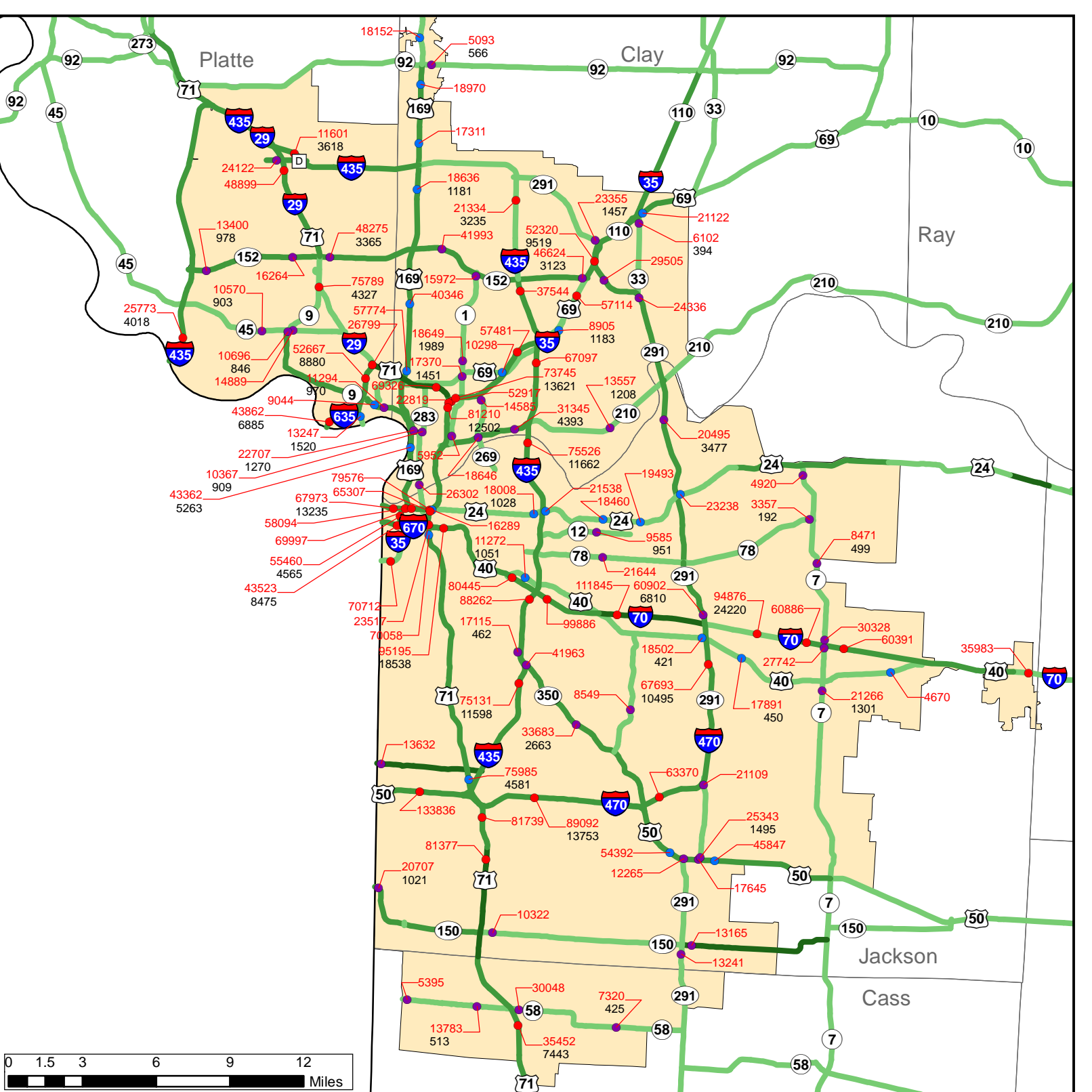
This report contains information that is protected from disclosure by federal law, 23 USC Section 409 and the Missouri Open Records Law (Sunshine Act), Section 610.021 RSMo. Please review MoDOT's policy and procedure manual on the Sunshine Act before releasing any of the information contained herein.



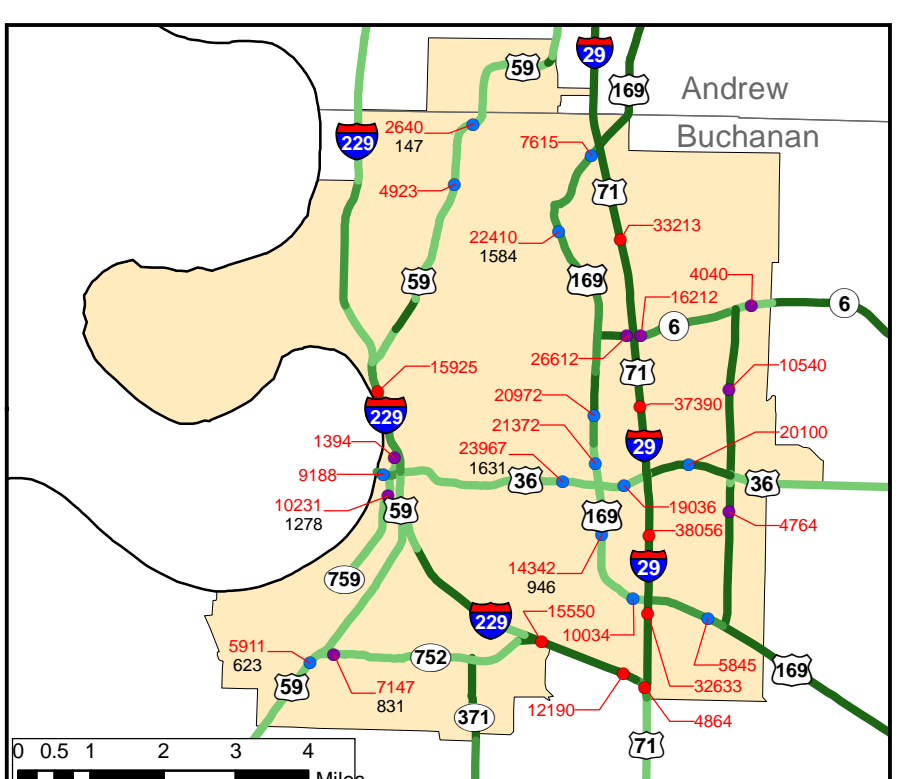
St. Louis



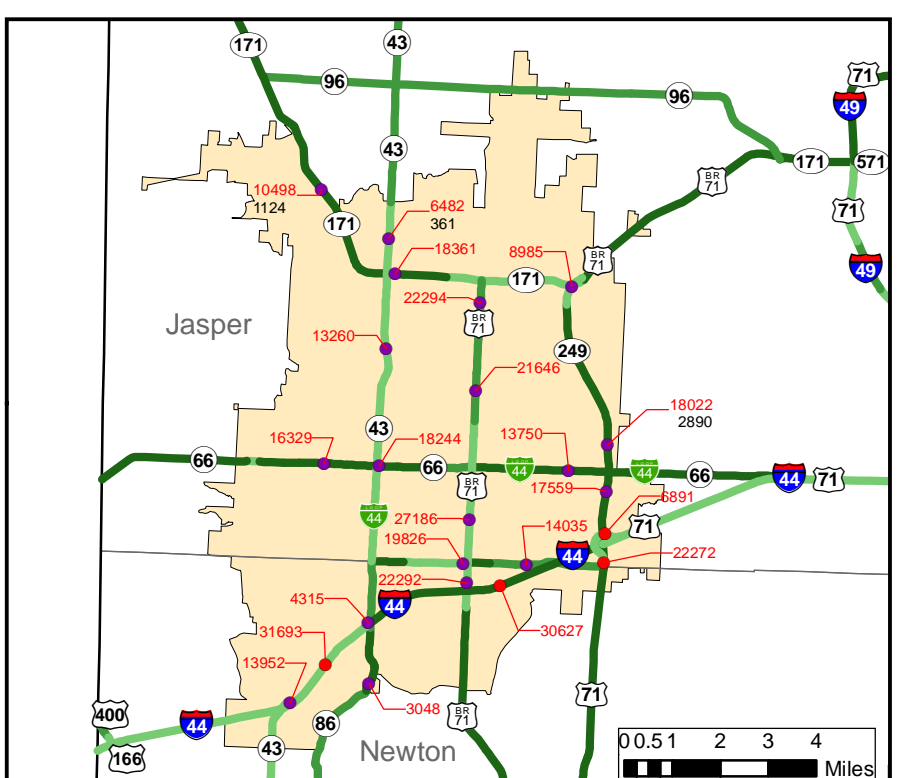
Cape Girardeau



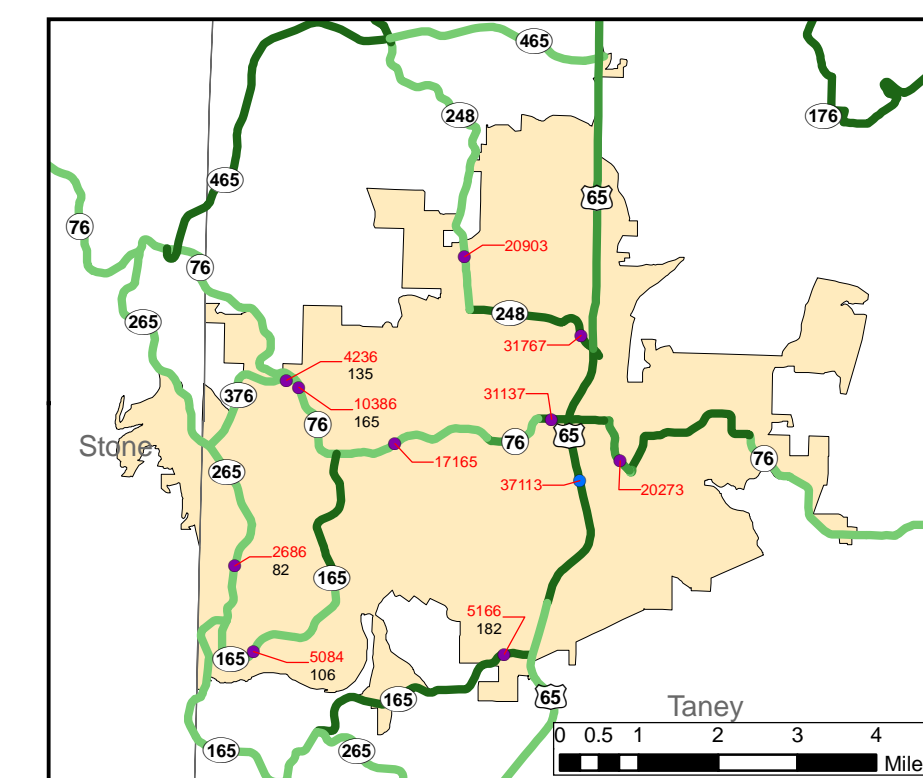
Kansas City



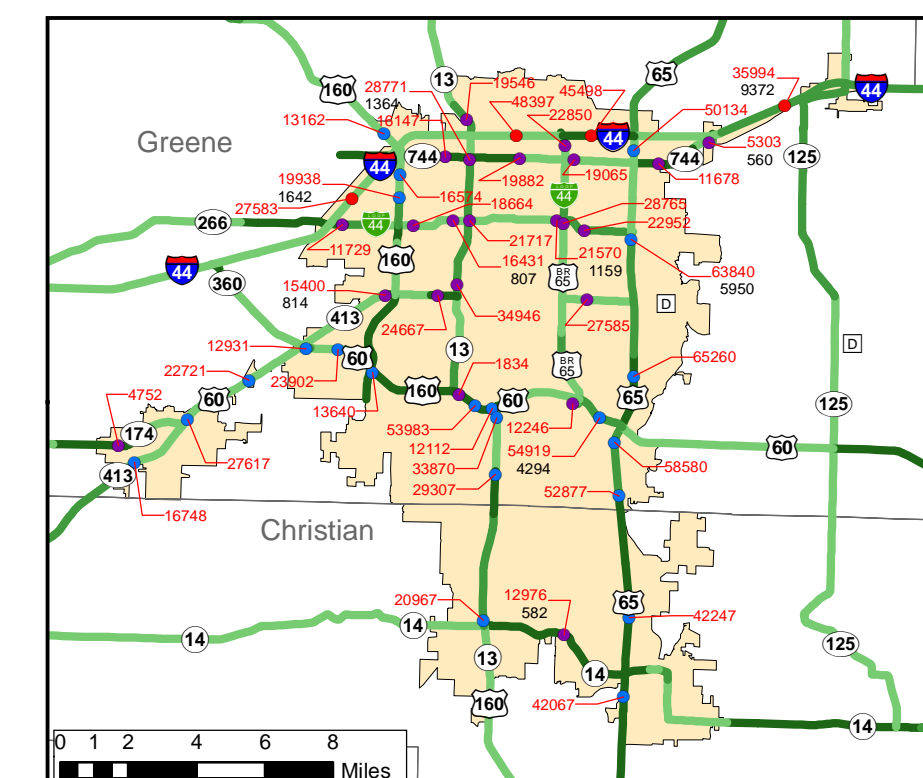
St. Joseph



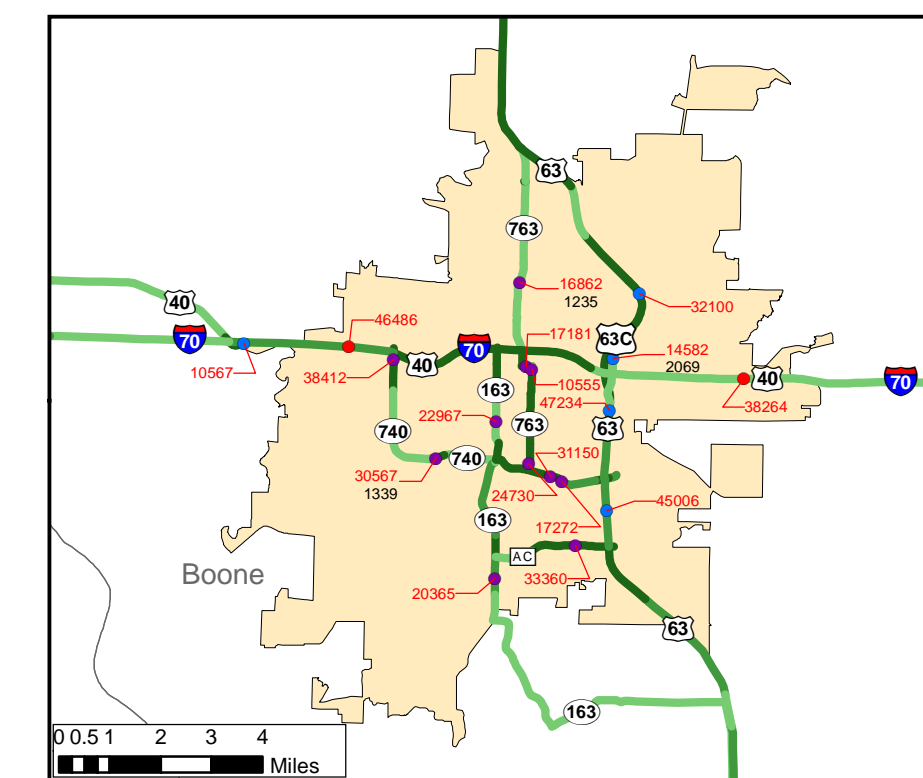
Joplin



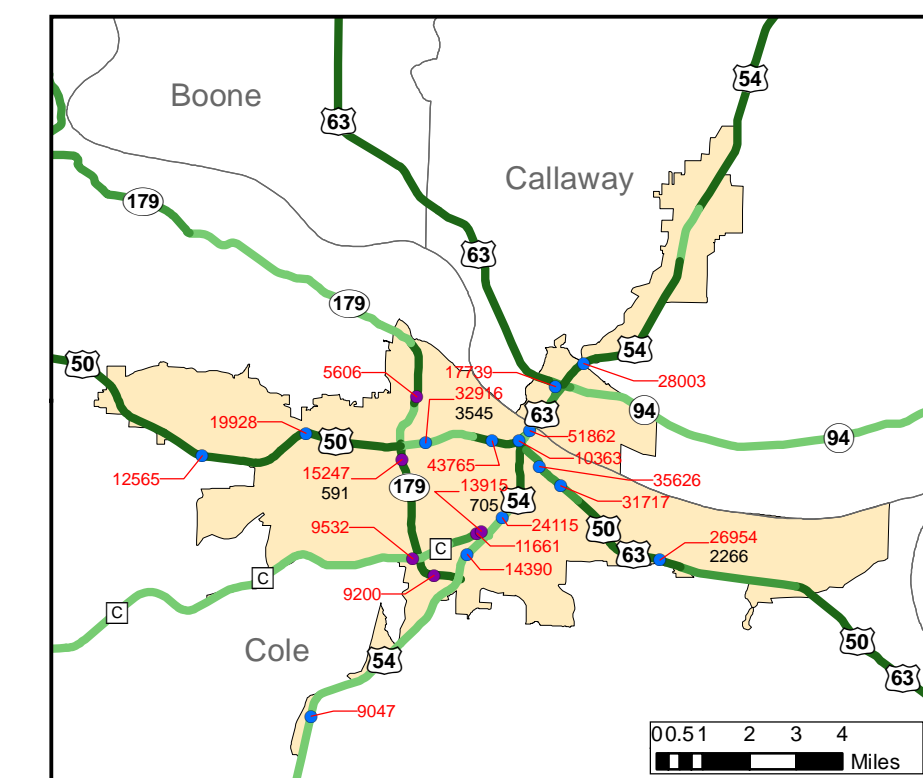
Branson



Springfield



Columbia



Jefferson City

AADT = Annual Average Daily Traffic
Note: Some AADTs on this map are estimates. All data is processed and reported in accordance with the Federal Highway Administration Traffic Monitoring Guide.

Legend

- Point of Count
 - Interstate
 - US Routes
 - Other State Routes
- 23462 Traffic Volume (AADT)
- 1673 Truck Volume
- Growth from 2011 to 2013
 - < 0%
 - 0 - 5%
 - > 5%
- Selected Urban Areas
- Counties