

TERRITORIAL AND EXCHANGE AGREEMENT

between

**UNION ELECTRIC COMPANY
d/b/a AMERENUE**

and

FARMERS' ELECTRIC COOPERATIVE

TERRITORIAL AND EXCHANGE AGREEMENT

This Agreement is made and entered into as of the 11 day of May 1998, by and between UNION ELECTRIC COMPANY d/b/a/ AmerenUE (hereinafter "Company") and FARMERS' ELECTRIC COOPERATIVE, Inc. (hereinafter "Cooperative").

RECITALS

- A. Company is authorized by law to provide electric service within the State of Missouri, including all or portions of Caldwell, Chariton, Clay, Clinton, Daviess, DeKalb, Gentry, Linn, Livingston, and Ray Counties;
- B. Cooperative is authorized by law to provide electric service within the State of Missouri, including all or portions of Caldwell, Chariton, Clay, Clinton, Daviess, DeKalb, Gentry, Linn, Livingston, and Ray Counties;
- C. The Missouri Legislature, by RSMo. Section 394.312 (1994), has authorized electrical corporations and rural electric cooperatives to enter into written territorial agreements;
- D. Company and Cooperative desire to promote the orderly development of the retail electric service within portions of the above-referenced counties in Missouri, and to minimize disputes which may result in higher costs in serving the public; and
- E. Company and Cooperative desire to reduce the wasteful duplication of Customer Service Equipment and offer improved levels of service to their Customers.

AGREEMENT

For good and valuable consideration, the receipt and adequacy of which are hereby acknowledged, the parties agree as follows:

ARTICLE 1.
DEFINITIONS

In addition to terms defined elsewhere herein, when used herein, the following terms shall have the definitions set forth below. Words importing persons include corporations or other entities, as applicable, and words importing on the singular include the plural and vice versa when the context requires.

- 1.1 **Agreement** shall mean this document including any appendices or exhibits hereto. The expressions "herein," "hereto," "hereunder," "hereof," and other similar expressions, refer to this Agreement as so defined and to any relevant article, section, subsection, or other subdivision, so designated.
- 1.2 **Customer** shall mean any natural person, firm, association, partnership, business trust, public or private corporation, political subdivision or any agency, board, department or bureau of the state or federal government or any other legal entity which has requested or is receiving electric service. Any Customer who has requested or is receiving electric service at one structure shall be a new and different Customer at each structure at which electric service has been requested.
- 1.3 **Customer Service Equipment** shall mean all lines or conductors with nominal voltage of 15,000 volts or less, phase-to-phase; all transformers, regulators, capacitors, poles, meters, equipment and installations connected thereto necessary for the distribution of electricity through said lines or necessary for the support of said lines; and all rights, privileges, easements, appurtenances and immunities in land on which such lines, conductors, poles, equipment and installations are located; provided, however, "Customer Service Equipment" shall not include poles and any structures supporting lines and conductors with nominal voltage of more than 15,000 volts, regardless of whether such poles or structures also support lines and conductors with nominal voltage of 15,000 volts or less.

- 1.4 **Existing Structure** shall mean any Structure which receives electric energy from either party prior to the effective date of this Agreement. "Existing Structure" shall also mean any replacement of a previously existing structure, if the previously existing structure is totally removed and replaced by a structure used for the same purpose (i.e., agricultural, residential, commercial, industrial, and other).
- 1.5 **New Structure** shall mean any Structure which did not receive electric energy from either party prior to the effective date of this Agreement. "New Structure" shall also mean any replacement of a previously existing structure that does not satisfy the definition of Existing Structure set forth herein.
- 1.6 **Period of Implementation** shall mean that time period after the Effective Date of this Agreement and prior to the time when all transfers required under this Agreement have been made.
- 1.7 **Structure** shall mean an agricultural, residential, commercial, industrial or other building or a mechanical installation, machinery or apparatus but shall not include customer-owned meter wiring. A "Structure" shall include an original structure and any contiguous addition to or expansion thereto and a replacement of a previously existing structure. "Structure" shall not include a metering device or customer-owned meter wiring.
- 1.8 **Transferee** shall mean the party receiving any and all interests in the Customer Service Equipment and any and all rights to serve Customers. Any reference herein to Transferee shall apply to both parties in their capacity accepting such transfer.
- 1.9 **Transferor** shall mean the party granting, conveying, or assigning any and all interests in the Customer Service Equipment and any and all rights to serve Customers. Any reference herein to Transferor shall apply to both parties in their capacity in effecting such transfer.
- 1.10 **Laws and Regulations** shall mean all applicable statutes, regulations, codes, laws, licenses, decisions, interpretations, policy statements, regulatory guides, rules, criteria, all license

requirements enforced or issued by any government, federal, state, or local, or any governmental agency, authority, or body and industry-recognized guidelines and professional standards.

ARTICLE 2.

EXCLUSIVE RIGHT TO SERVE

- 2.1 After the Effective Date, each party shall have the exclusive right to furnish electric service to all New Structures located within its respective exclusive service area described in Articles 3 and 4 of this Agreement, regardless of the size of the load or the characteristics of the Customer's requirements. Except as provided expressly herein, neither party may furnish, make available, render, or extend electric service to New Structures for use within the exclusive service area of the other party, either directly, indirectly or through a subsidiary corporation or other entity controlled by the party.
- 2.2 Pursuant to this Agreement, both parties will transfer, on the Closing Date, the Customer Service Facilities identified in Exhibits 3 and 4. Said Customer Service Facilities are used by the parties to distribute electric energy to certain Existing Structures (hereinafter the "Associated Existing Structures"). After the Closing, each party shall have the exclusive right to furnish electric service to all Associated Existing Structures located within its respective exclusive service area as described in Articles 3 and 4 of this Agreement, regardless of the size of the load or the characteristics of the Customer's requirements. Except as provided in the foregoing, both parties retain the right to furnish electric service to all other Existing Structures that they are serving on the Effective Date of this Agreement, regardless of their location.
- 2.3 Unless the parties agree otherwise, during the Period of Implementation of this Agreement, a new Customer shall be served by the party with adequate Customer Service Equipment closer to the new Customer than the other party. The new Customer shall be served from such Customer Service Equipment which is closer to the Customer. In the event the new Customer is located in a party's exclusive service area and the other party serves the new Customer therein during the Period of Implementation using Customer Service Equipment that are to be transferred to the

other party pursuant to this Agreement, the other party shall only have the right to provide such service until the Customer Service Equipment from which the new Customer is served is transferred.

ARTICLE 3.

EXCLUSIVE SERVICE AREA OF COMPANY

The exclusive service area of Company under this Agreement shall be all of Clay County (Exhibit 2A) that portion of Caldwell (Exhibit 2B), Chariton (Exhibit 2C), Clinton (Exhibit 2D), Daviess (Exhibit 2E), DeKalb (Exhibit 2F), Gentry (Exhibit 2G), Linn (Exhibit 2H), Livingston (Exhibit 2I), and Ray (Exhibit 2J) Counties as is described by metes and bounds in Exhibit 1 and as illustrated by the line shown on the maps marked Exhibit 2. All exhibits referred to in this Article are incorporated herein by reference and made a part of this Agreement, as if fully set out verbatim. Company may serve within municipalities that are located in Company's exclusive service area, pursuant to this Agreement.

ARTICLE 4.

EXCLUSIVE SERVICE AREA OF COOPERATIVE

The exclusive service area of Cooperative under this Agreement shall be those portions of Caldwell, Chariton, Clinton, Daviess, DeKalb, Gentry, Linn, Livingston, and Ray Counties outside Company's exclusive service area under this Agreement and as illustrated by the line shown on the maps marked Exhibit 2. Cooperative may serve within municipalities that are located in Cooperative's exclusive service area, pursuant to this Agreement.

ARTICLE 5.

MUNICIPAL ELECTRIC SYSTEMS

- 5.1 The exclusive service area of Cooperative, as defined in Article 4, includes several incorporated municipalities which operate and maintain municipally owned electric facilities. Inside the incorporated boundaries of each of the municipalities, Company shall continue to serve and provide either wholesale or retail service to the municipality or Customers whose Structures are located inside the incorporated boundaries of said municipalities. Notwithstanding this

Agreement, should any of the municipalities cease to operate and maintain municipally-owned electric facilities and sell such facilities to Company, Company may serve within the incorporated boundaries of such municipality, as it exists on the date such municipality and Company agree on a sale of the municipality's facilities to Company ("Sale Date"), pursuant to the following conditions and agreement. Company shall have the power to serve the Structures being served by such municipality on the Sale Date.

5.2 Following the purchase of such municipality's facilities by Company and the receipt of all required regulatory approvals, Company and Cooperative shall agree on an amendment to this Agreement ("the Amendment"). If a Territorial Agreement between Cooperative and the municipality exists prior to the Sale Date, the Amendment shall exclude from the exclusive service area of Cooperative under this Agreement, the exclusive service area of the municipality under the Territorial Agreement between Cooperative and the municipality. If no such territorial agreement exists on the Sale Date, the Amendment shall exclude from the exclusive service area of Cooperative under this Agreement, certain territory lying within the municipality's incorporated boundaries. The boundaries of the area to be excluded from the exclusive service area under this Agreement of the Cooperative shall be that portion of the municipality's incorporated boundary as it exists on the Effective Date of this Agreement, plus such portion of any territory annexed by the municipality after the Effective Date of this Agreement, which territory is closer to the facilities acquired by Company from the municipality than to facilities of Cooperative as both such facilities exist on the Sale Date. In the event the parties cannot agree on the boundaries defined above within six (6) months after the Sale Date, the parties shall submit the issue of the appropriate boundaries to determination by the Missouri Public Service Commission as provided in Section 394.312.2 RSMo.

5.3 Notwithstanding the foregoing Article 5.1, Company shall be entitled to serve all of the Structures served by the municipality prior to the purchase of the facilities by Company, regardless of whether the Structures are located in territory determined to be served by Company or Cooperative. The Cooperative shall be entitled to serve all of the Structures it was serving prior to the purchase of the municipal system by Company, regardless of whether the Structures are located in territory deemed to be served by Company or Cooperative.

- 5.4 The exclusive service area of the Company as defined in Article 3 includes several incorporated municipalities which operate and maintain municipally-owned electric facilities. Notwithstanding this Agreement, should any of the municipalities cease to operate and maintain municipally-owned electric facilities and sell such facilities to Cooperative, Cooperative may serve within the incorporated boundaries of such municipality as it exists on the date such municipality and Cooperative agree on a sale of the municipality's facilities to Cooperative ("Sale Date"), pursuant to the following conditions and agreement. Cooperative shall have the power to serve the Structures being served by such municipality on the Sale Date.
- 5.5 Following the purchase of such municipality's facilities by Cooperative and the receipt of all required regulatory approvals, Company and Cooperative shall agree on an amendment to this Agreement ("the Amendment"). If a Territorial Agreement between Company and the municipality exists prior to the Sale Date, the Amendment shall exclude from the exclusive service area of the Company, under this Agreement, the exclusive service area of the municipality under the Territorial Agreement between Company and the municipality. If no Territorial Agreement between Company and the municipality exists on the Sale Date, the Amendment shall exclude from the exclusive service area of the Company, under this Agreement, certain territory lying within the municipality's incorporated boundaries. Boundaries of the area to be excluded from the exclusive service area of Company shall be that portion of the municipality's incorporated boundary as it exists on the Effective Date of this Agreement, plus such portion of any territory annexed by the municipality after the Effective Date of this Agreement, which territory is closer to the facilities acquired by Cooperative from the municipality than to facilities of Company as both such facilities exist on the Sale Date. In the event the parties cannot agree on the boundaries defined above within six (6) months after the Sale Date, the parties shall submit the issue of the appropriate boundaries to determination by the Missouri Public Service Commission, as provided in Section 394.312.2 RSMo.
- 5.6 Notwithstanding the foregoing Article 5.1, Cooperative shall be entitled to serve all of the Structures served by the municipality prior to the purchase of the facilities by Cooperative, regardless of whether the Structures are located in territory determined to be served by Company or Cooperative. Company shall be entitled to serve all of the Structures it was serving

prior to the purchase of the municipal system by Cooperative, regardless of whether the Structures are located in territory deemed to be served by Company or Cooperative.

ARTICLE 6.

LOCATION OF A STRUCTURE

- 6.1 The location of a Structure for purposes of this Agreement shall be the geographical location at which electric energy is used, regardless of the metering point or point of delivery.
- 6.2 The first owner of a New Structure who requests and receives electric service at said Structure, which is located on or crossed by any mutual boundary line, as described in Articles 3 and 4, defining the exclusive service areas of the parties, shall be permitted to choose either party for permanent electric service; provided that the Customer's meter is installed within that party's exclusive service area. Thereafter that party shall exclusively serve that Structure.

ARTICLE 7.

RIGHT TO CONSTRUCT FACILITIES

This Agreement shall in no way affect either party's right to construct such electric distribution and transmission facilities within the designated exclusive service area of the other, as that party deems necessary, appropriate or convenient to provide electric service to its customers, not inconsistent with the terms of this Agreement and as otherwise allowed by law.

ARTICLE 8.

CASE-BY-CASE EXCEPTION PROCEDURE

- 8.1 The parties may agree on a case-by-case basis by an Addendum hereto to allow a Structure to receive service from one party, though the Structure is located in the exclusive service area of the other party.
- 8.2 Such Addendum shall be filed with the Executive Secretary of the Commission in the same manner as a motion or other pleading, with a copy submitted to the Office of Public Counsel. There will be no filing fee for these addenda.

- 8.3 Each Addendum shall consist of a notarized statement identifying the Structure, the party to serve the Structure, the justification for the Addendum, and indicating that the parties support the Addendum.
- 8.4 Each Addendum shall be accompanied by a notarized statement, signed by the customer to be served, which acknowledges such customer's receipt of notice of the contemplated electric service to be provided, and that the Addendum represents an exception to the territorial boundaries approved by the Commission, and shall indicate the customer's consent to be served by the service provided contemplated by the Addendum.
- 8.5 If the Commission Staff or Office of Public Counsel do not submit a pleading objecting to the Addendum within forty-five (45) days of the filing thereof, the Addendum shall be deemed approved by the aforesaid parties. Each Addendum shall contain a statement in bold uppercase typeface indicating that the Staff or Office of Public Counsel have forty-five (45) days to oppose the Addendum or else the Addendum shall be deemed approved by the aforesaid parties.
- 8.6 Each party, pursuant to an executed Addendum, shall have the right to provide temporary service, as defined in Section 393.106 RSMo., until the Commission approves or disapproves the Addendum. No party shall be required to remove any facilities installed, pursuant to an agreement, until the effective date of an Order of the Commission or a court regarding the removal of same.

ARTICLE 9.

EFFECTIVE DATE, TERM, AND CONDITIONS

- 9.1 **Effective Date.** The Effective Date of this Agreement shall be the effective date of the Order issued by the Missouri Public Service Commission, pursuant to Section 394.312, RSMo., approving this Agreement
- 9.2 **Term of Agreement.** The term of this Agreement shall be perpetual.

9.3 Conditions of Performance. Performance of the parties is contingent upon all of the following having occurred no later than December, 31 1998, unless such condition is waived, extended or modified by agreement, in writing, signed by an officer of each party hereto:

- A. All required approvals of both Company's and Cooperative's Boards of Directors;
- B. Approval of the transaction by the Commission, including but not limited to, a waiver of provisions of the Utility Billing Practices Rule, 4 CSR 240-13.010 et seq., which would prohibit Company or Cooperative from discontinuing service for a customer's failure to pay a delinquent account owed to the other party;
- C. Company reaching agreement with N. W. Electric Power Cooperative and Associated Electric Cooperative regarding generation and transmission issues affected by this Agreement;
- D. Approval by the Federal Energy Regulatory Commission to the extent of its jurisdiction, if required;
- E. Approval by the Securities and Exchange Commission to the extent of its jurisdiction, if required; and
- E. Approval by the Commission of an Application for a Certificate of Public Convenience and Necessity by Company to own, operate and maintain the electric transmission and distribution facilities which Company is acquiring, pursuant to this Agreement.

ARTICLE 10.

CLOSING AND TRANSFER OF CUSTOMER SERVICE EQUIPMENT AND CUSTOMERS

- 10.1 Closing.** The parties shall mutually agree on a closing date ("the Closing Date") in order to close as promptly as possible, but in no event later than two years after the Effective Date of this Agreement. Closing shall be during business hours at such time and place as the parties mutually agree.

10.2 Closing Duties. At the time of Closing, each shall (i) deliver the documents of title, including a Bill of Sale to the Customer Service Equipment; (ii) deliver the assignment agreements (excepting railroad licenses which will be delivered as soon as practical after Closing) and consents thereto, where applicable, for the easements and contractual arrangements; and (iii) deliver the release Customer Service Equipment, the easements, and contractual arrangements from all liens created by Seller which are of a definite or ascertainable amount which may be removed by the payment of money, including, as appropriate, the lien of its indenture of Mortgage and Deed of Trust, dated June 15, 1937, as amended and supplemented ("Company's Mortgage") or all liens held by Rural Utility Services ("Cooperative's Mortgage"), and shall have made a good faith effort to release the easements from all such liens. Notwithstanding the foregoing, the parties shall have no obligation to release the following liens and encumbrances: (1) private and public utility and drainage easements; (2) rights-of-way for roads, alleys, streets, and highways; (3) zoning regulations; and (4) building, lines and use or occupancy restrictions, conditions and covenants.

10.3 Recording Fees. Each party shall bear the costs for recording fees for the instruments which it desires to record.

10.4 Customer Service Equipment

A. Company. Company shall transfer all of its Customer Service Equipment described in Exhibit 3 and located within Cooperative's exclusive service area to Cooperative in accordance with Section 10.2.C. Company's right to serve the associated Existing Structures transfers to Cooperative upon transfer of said Customer Service Equipment.

B. Cooperative. Cooperative shall transfer all of its Customer Service Equipment described in Exhibit 4 and located within Company's service area to Company in accordance with Section 10.2.C. Cooperative's right to serve the associated Existing Structures transfers to Company upon transfer of said Customer Service Equipment.

C. Method of Transfer. Customer Service Equipment shall be transferred by identifiable lines or line segments. The Customer Service Equipment shall be Transferred in the sequence listed in Exhibit 5 during the Period of Implementation. The exact timing of such transfers shall be in accordance with future agreement of the parties. The Period of Implementation shall be three (3) years starting from the Effective Date. The parties may mutually agree to extend the Period of Implementation, provided however, that the Period of Implementation shall not exceed four (4) years.

D. Time of Transfer. The transfer of any line shall be deemed to have occurred at the point in time the line is energized by the Transferee's system or at such time as the parties agree the Transferee is receiving power, pursuant to the Interchange Agreement between Associated Electric Cooperative and Company, entered into on June 28, 1978, as amended, without regard to the execution or delivery of any documentation evidencing the Transfer.

E. Title and Risk of Loss. Upon the transfer of the Customer Service Equipment, the Risk of Loss shall pass from Transferor to Transferee and the Transferee shall become responsible and liable for the condition of the Customer Service Equipment and service provided by such Customer Service Equipment. Title to the Customer Service Equipment, easements, and contractual arrangements shall pass upon transfer of the documents of title at the Closing.

10.5 Customers. In accordance with the procedure set forth in Article 11, each party shall transfer its Customers to the other party, simultaneous with the Facilities serving the Customers. Except as provided in Article 11 herein, Transferee shall thereafter provide electric service to the transferred Customer's Structures, and Transferor shall not provide electric service to those Structures. Transferor shall retain all accounts receivable related to Transferor's electric business at the time of Closing and through the time that Customers are transferred to Transferee's facilities. Transferor shall be entitled to receive all money paid to either Transferor or Transferee on said accounts. As each Customer is transferred from Transferor to Transferee, Transferor shall read the Customer's meter and provide a final bill to them for the service received. Security deposits and accrued interest existing at the time of transfer shall be credited to the Customer

on the final bill. If the Transferor does not receive payment of the final bill within sixty (60) days of the date of its remittance, it may identify the other Transferee as its agent to collect the accounts receivable. The Transferee agrees to take all actions as may be necessary to collect the final bill, including but not limited to, the disconnection of service. Any payments on said accounts received by the Transferee shall be remitted promptly to Transferor.

ARTICLE 11.

IMPLEMENTATION OF THE TRANSFERS

- 11.1 Interim Operations and Continued Service.** Transferee shall take responsibility for the operation and maintenance of the Customer Service Equipment at the time of transfer as defined in Article 10 above. Until Customers are transferred from Transferor's facilities to Transferee's facilities, Transferor will continue to provide electricity, respond to emergency service calls, read meters, and bill Customers. The parties agree to cooperate during this interim period in order to minimize any adverse impact on Customers.
- 11.2 Limited Access Granted.** In order to implement this Agreement, each party ("Licensor") hereby grants the other party ("Licensee") a license to access and use the Customer Service Facilities being transferred under this Agreement and their respective Easements ("the Licensed Property") to perform those tasks necessary to implement this Agreement as set forth in Exhibit 5. This license shall commence on the Effective Date of this Agreement and it shall terminate upon the completion of the transfers provided for by this Agreement.

ARTICLE 12.

RECORDS

Each party shall give to the other party, its accountants, counsel and other representatives, during normal business hours from the date hereof to the appropriate Closing Dates, access to its books, records, contracts and commitments related to this transaction and shall furnish the other party such period with information concerning its affairs as the other party may reasonably request with respect to the various transactions contemplated hereby. In the event that after Closing, any controversy or claim by or against either party arises out of this transaction or the subject matter hereof, either party shall make available to the other, copies of such relevant records as may reasonably be requested pertaining thereto.

ARTICLE 13.

ACCESS FOR SURVEYS AND INSPECTIONS

- 13.1 **Surveys and Inspections.** Each party, by the limited licenses granted in Article 11, permits the other party or the other party's representatives to enter upon the Easements for the purposes of making surveys and environmental and other inspections. Each party shall provide the other party with true copies of all documents pertaining to this transaction reasonably requested by the other party.
- 13.2 **Environmental Inspections.** Each party may, at its expense, make or cause to be made, an environmental study of the Customer Service Facilities and/or Easements. That party shall be excused from performance of this Agreement if its environmental study reveals significant potential liability arising from environmental causes in connection with the Facilities and/or Easements; provided, however, that in order to exercise this option to be excused, said party must so notify in writing the other party not later than two months from the date of this Agreement. Both parties shall cooperate fully in any environmental study, and both parties shall answer questions and give such permission for entry and for sampling as may be reasonably required therefor.

ARTICLE 14.

COMPANY WARRANTIES AND DISCLAIMERS OF WARRANTIES

- 14.1 Company.** Company represents and warrants to Cooperative that all Customer Service Equipment exchanged or transferred, pursuant to this Agreement, is transferred by Company and accepted by Cooperative AS IS and where they stand at the Cooperative's risk. ANY DESCRIPTION OF THE CUSTOMER SERVICE EQUIPMENT CONTAINED IN THIS AGREEMENT IS FOR THE SOLE PURPOSE OF IDENTIFYING THE CUSTOMER SERVICE EQUIPMENT, IS NOT A PART OF THE BASIS OF THE BARGAIN, AND DOES NOT CONSTITUTE A WARRANTY THAT THE CUSTOMER SERVICE EQUIPMENT SHALL CONFORM TO THAT DESCRIPTION. NO AFFIRMATION OF FACT OR PROMISE MADE BY COMPANY, NOT CONTAINED IN THIS AGREEMENT, SHALL CONSTITUTE A WARRANTY THAT THE CUSTOMER SERVICE EQUIPMENT WILL CONFORM TO THE AFFIRMATION OR PROMISE.
- 14.2 DISCLAIMER.** EXCEPT AS STATED IN THE FOREGOING PROVISION, COMPANY MAKES NO WARRANTIES OF ANY KIND AND DISCLAIMS ALL WARRANTIES, WHETHER STATUTORY, WRITTEN, ORAL, EXPRESSED, OR IMPLIED (INCLUDING ANY WARRANTIES OF FITNESS FOR A PARTICULAR PURPOSE AND MERCHANTABILITY AND WARRANTIES ARISING FROM COURSE OF DEALING OR USAGE OF TRADE) WITH RESPECT TO THE PROPERTY TRANSFERRED TO COOPERATIVE UNDER THIS AGREEMENT.

ARTICLE 15.

COOPERATIVE WARRANTIES AND DISCLAIMERS OF WARRANTIES

- 15.1 Cooperative.** Cooperative represents and warrants to Company that all Customer Service Equipment exchanged or transferred, pursuant to this Agreement, is transferred by Cooperative and accepted by Company AS IS and where they stand at the Cooperative's risk. **ANY DESCRIPTION OF THE CUSTOMER SERVICE EQUIPMENT CONTAINED IN THIS AGREEMENT IS FOR THE SOLE PURPOSE OF IDENTIFYING THE CUSTOMER SERVICE EQUIPMENT, IS NOT A PART OF THE BASIS OF THE BARGAIN, AND DOES NOT CONSTITUTE A WARRANTY THAT THE CUSTOMER SERVICE EQUIPMENT SHALL CONFORM TO THAT DESCRIPTION. NO AFFIRMATION OF FACT OR PROMISE MADE BY COOPERATIVE, NOT CONTAINED IN THIS AGREEMENT, SHALL CONSTITUTE A WARRANTY THAT THE CUSTOMER SERVICE EQUIPMENT WILL CONFORM TO THE AFFIRMATION OR PROMISE.**
- 15.2 DISCLAIMER.** EXCEPT AS STATED IN THE FOREGOING PROVISION, COOPERATIVE MAKES NO WARRANTIES OF ANY KIND AND DISCLAIMS ALL WARRANTIES, WHETHER STATUTORY, WRITTEN, ORAL, EXPRESSED, OR IMPLIED (INCLUDING ANY WARRANTIES OF FITNESS FOR A PARTICULAR PURPOSE AND MERCHANTABILITY AND WARRANTIES ARISING FROM COURSE OF DEALING OR USAGE OF TRADE) WITH RESPECT TO THE PROPERTY EXCHANGED UNDER THIS AGREEMENT.

ARTICLE 16.

NO ASSUMPTION OF LIABILITIES

Both parties acknowledges that the other party is acquiring the Customer Service Equipment, Easements and Contractual Arrangements without any assumption of the transferring party's liabilities, except as expressly assumed in writing prior to the Closing Date, by the party acquiring the Customer Service Equipment, Easements and Contractual Arrangements after

full disclosure of the nature of liability by the transferring party. Both parties covenant that each shall fully and timely satisfy its liabilities, not assumed by the other party hereunder, but relevant to the transactions contemplated hereunder, or the subject matter hereof, including without limitation, all and any liabilities which shall have accrued prior to the Closing Date.

ARTICLE 17.

CONSEQUENTIAL DAMAGES

Except as expressly provided for in this Agreement, whether under contract, tort (including negligence, gross negligence, and strict liability), warranty, or otherwise, shall either party to this Agreement be liable to the other for any incidental, special, or consequential damages or indirect losses of any nature arising out of, connected with, or resulting from the performance of, or failure to perform under, this Agreement, including without limitation, lost future profits, loss of use of facilities, or costs of capital.

ARTICLE 18.

INDEMNIFICATION AND RELEASE

18.1 Indemnification. After each Transfer, the Transferee shall indemnify, defend and hold harmless, its Transferor, the directors, officers, employees, attorneys, and agents of said Transferor from and against any loss, harm, claim or cost, including reasonable attorneys' fees, incurred by the Transferee arising out of the possession or operation of the Customer Service Equipment transferred pursuant to this Agreement, including but not limited to, any death or personal injury to employees of the Transferee, damage to the property of any employee of Transferee, and death or personal injury or property damage of persons not parties to this Agreement. The foregoing release and indemnity shall apply, irrespective of whether said loss, damage, personal injury, or death **WAS CAUSED BY THE LICENSED PROPERTY OR ALLEGED TO HAVE BEEN CAUSED BY THE NEGLIGENCE OF THE TRANSFEROR.** For purposes of the foregoing indemnification, neither party hereto shall be deemed the agent of the other party.

18.2 Interim Period. The parties intend that during the term of the license provided for Section 11.2, each Licensee shall assume the risks of loss and of liability respecting the Licensed Property due to Licensee's access and use. Accordingly:

A. Each Licensee hereby releases its Licensor, the directors, officers, employees, attorneys, and agents of said Licensor, from any loss of or damage to any of the Licensed Property, caused by Licensee's access and use during the term of said license; and

B. Each Licensee shall indemnify and hold harmless its Licensor, the directors, officers, employees, attorneys, and agents of said Licensor (collectively "Indemnatee") from and against all liabilities, costs and expenses, including without limitation, reasonable attorneys' fees, incurred by the Indemnatee by reason of any injury to or death of any employee of Licensee or third party; or damage to the property of any employee of Licensee or third party arising out of or involving Licensee's access or use of the Licensed Property and occurring during the term of said license. The foregoing release and indemnity shall apply, irrespective of whether said loss, damage, personal injury, or death **WAS CAUSED BY THE LICENSED PROPERTY OR ALLEGED TO HAVE BEEN CAUSED BY THE NEGLIGENCE OF THE LICENSOR.** For purposes of the foregoing indemnification, neither party hereto shall be deemed the agent of the other party.

ARTICLE 19.

FORCE MAJEURE

19.1 Force Majeure. Neither party shall be liable under this Agreement for damages occasioned by delay in performance or failure to perform its obligations under this Agreement, if the delay or failure results from causes beyond its reasonable control and without the fault or negligence of the party so failing to perform or its contractors or agents.

19.2 Notice. The party whose performance is affected shall immediately notify the other party indicating the cause and expected duration of such failure and the delay which it will cause, and shall continue to keep the other party notified of the situation.

- 19.3 **Obligations of Affected Party.** The party whose performance is affected by an event of force majeure shall use all reasonable efforts to avoid or minimize the consequences of delay or failure, shall continue with its obligations after the cause of the delay or failure ceases to exist, but shall not be required to settle a strike, work stoppage, or other labor disputes.

ARTICLE 20.
TAXES

- 20.1 **Taxes Upon Transfer** This transaction is exempt by law from any sale or transfer taxes, and thus the parties do not anticipate that there will be any taxes on the sale or transfer of the Customer Service Equipment or real property transferred hereunder. If any such taxes are assessed, the parties may choose either to contest such assessments, in which case costs shall be divided equally between the parties, or to pay the tax, in which case the parties shall agree to contribution percentages.
- 20.2 **Property Taxes.** Each party shall be responsible for paying for the Property taxes associated with the Customer Service Equipment and real property for the calendar year of the Closing, regardless of the Closing Date.
- 20.3 **Other Taxes.** Transferor shall be responsible for all license, gross receipts, and franchise taxes owed to the appropriate governmental agency or service to individual Customers until those Customers are transferred to Transferee's facilities. Transferor shall be solely responsible for any interest and/or penalties to the extent of any failure of Transferor to pay when due any license, gross receipts, and franchise taxes which Transferor is responsible for paying, as provided above.

ARTICLE 21.
TERMINATION

- 21.1 **Termination Events.** This Agreement and the transactions contemplated by this Agreement may be terminated by either Company or Cooperative if (i) the requirements of Section 13.2 of this Agreement are met, or (ii) the requirements of Section 22.2 of this Agreement are met.

- 21.2 Effect of Termination.** If the transactions contemplated by this Agreement are terminated as provided herein, each party shall pay the costs and expenses incurred by it in connection with this Agreement, and no party (or any of its officers, directors, employees, agents, attorneys, representatives, or shareholders) shall be liable to any other party for any costs, expenses, or damages; except as provided herein, neither party shall have any liability or further obligation to the other party to this Agreement.

ARTICLE 22.

FITNESS OF PROPERTY

- 22.1** Each party shall repair and maintain the Customer Service Equipment to be transferred to the other party under this Agreement in good state of repair through the date of Closing, ordinary wear and tear excepted, and shall not dispose of any of such items, except in the normal course of business, without the other party's consent.
- 22.2** If, between the time this Agreement is executed and the Closing, a significant portion of the Customer Service Equipment to be transferred to a party is damaged or destroyed beyond normal wear and tear by fire, flood, tornado, high wind, or other Act of God or Nature, the parties shall attempt in good faith to achieve a mutually satisfactory agreement for the repair and restoration of such equipment. In the event the parties cannot agree upon terms for the repair and restoration of such equipment, either party shall have the option of terminating this Agreement.
- 22.3** If any portion of a party's Facilities, Easements or Contractual Arrangements is taken through condemnation, during the period between execution of this Agreement and the Closing, the other party shall be entitled to the condemnation award(s).

ARTICLE 23.

NOTICES

All notices, reports, records, or other communications which are required or permitted to be given to the parties under this Agreement shall be sufficient in all respect if given in writing and delivered in

person, by fax, by overnight courier, or by registered or certified mail, postage prepaid, return receipt requested, to the receiving party at the following address:

If to Cooperative: **FARMERS' ELECTRIC COOPERATIVE**
Attention: Dan Bryan
 Hwy. 36 East, P. O. Box 680
 Chillicothe, MO 64601
Phone: 660-646-4281
Telecopy: 660-646-3569

If to Company: **AMERENUE**
Attention: William J. Carr
 One Ameren Plaza
 1901 Chouteau Avenue
 St. Louis, Missouri 63103
Phone: 314-554-3990
Telecopy: 314-554-6454

or to such other address as such party may have given to the other by notice, pursuant to this Section. Notice shall be deemed given on the date of delivery, in the case of personal delivery or fax, or on the delivery or refusal date, as specified on the return receipt, in the case of overnight courier or registered or certified mail.

ARTICLE 24.

MISCELLANEOUS

24.1 Assignment. This Agreement shall be binding on the parties and all subsidiaries, successors, assigns and corporate parents or affiliates of Company and Cooperative. Neither party shall make any assignment of any of its rights or interests under this Agreement without the written consent of the other party, which consent shall not be unreasonably withheld, and approval of the Commission. Notwithstanding the foregoing, in the event of a merger, corporate reorganization, or corporate restructuring of a party, said party may assign this Agreement to the corporate entity responsible for providing distribution level electric service in the area covered by this Agreement and the consent of the other party shall be deemed to be given. The consenting party or party whose consent is deemed to be given shall cooperate in obtaining approval of the assignment by (a) participating in the joint application requesting Commission

approval of the assignment and (b) providing an affidavit, stating that it consents to the Assignment, for inclusion in such application.

- 24.2 **Governing Law.** This Agreement shall be governed by, construed, and enforced in accordance with, and its validity shall be determined under, the laws of the State of Missouri.
- 24.3 **Amendments.** No modification, amendment, deletion, or other change in this Agreement or the boundaries described in the Agreement shall be effective for any purpose unless specifically set forth in writing, signed by both parties and approved by the Commission.
- 24.4 **Headings.** Headings and titles contained in this Agreement are included for convenience only and shall not be considered for purposes of interpretation of this Agreement.
- 24.5 **Joint Application and Impact of Commission or Court Orders.** Each party will cooperate in presenting a joint application showing such transfer to be in the public interest. The filing fee for this application, pursuant to 4 CSR 240-21.010, shall be split between the parties. If the Commission does not approve the provisions of this Agreement, then it shall be nullified and of no legal effect between the parties. Further, if any part of this Agreement is declared invalid or void by a Court or agency of competent jurisdiction, then the whole Agreement shall be deemed invalid and void. Notwithstanding the foregoing, any Customer Service Equipment transferred by bill of sale and assignment of rights, pursuant to this Agreement, prior to the date of such court or agency decision, shall remain the property of the Transferee.
- 24.6 **Survival.** Obligations under this Agreement, which by their nature would continue beyond the termination, cancellation or expiration of this Agreement, shall survive termination, cancellation or expiration of this Agreement. All representations and warranties, and rights and duties hereunder, except for those which are fully executed at the Closing, shall survive the Closing.
- 24.7 **No Waiver.** No failure to require strict performance of this Agreement by either party shall release the other party from any obligation under this Agreement, nor shall it be deemed a waiver of any right under this Agreement.

- 24.8 Further Assurances.** The parties shall execute such other documents and perform such other acts as may reasonably be necessary in order to give full effect to this Agreement.
- 24.9 Company's Service Territory Outside This Agreement.** Company has service territories outside of the areas covered by this Agreement. For service outside of the areas described by this Agreement, Company will continue to operate without regard to this Agreement.
- 24.10 Cooperative's Service Territory Outside This Agreement.** Cooperative has service territories outside of the areas covered by this Agreement. For service outside of the areas described by this Agreement, Cooperative will continue to operate without regard to this Agreement.
- 24.11 Expenses.** Except as otherwise expressly provided herein, all expenses incurred by the parties hereto in connection with or related to the authorization, preparation and execution of this Agreement and the closing of the transactions contemplated hereby, including, without limitation, the fees and expenses of agents, representatives, counsel and accountants employed by any such party, shall be borne solely and entirely by the party which has incurred same.

The parties have entered into this Agreement as evidenced below by the signature of their duly authorized representatives as of the date set forth on the first page hereof.

UNION ELECTRIC COMPANY

By: William J. Carr

Name: William J. Carr

Title: Vice President

Attest:

By: [Signature]

Title: SECRETARY

FARMERS' ELECTRIC COOPERATIVE

By: [Signature]

Title: Exec VP/CEO

Attest:

By: [Signature]

Title: Secretary

EXHIBIT 1

Metes and Bounds Description of the Exclusive Service

Territory of Union Electric Company and

Farmers' Electric Cooperative, Inc.

UNION ELECTRIC COMPANY SERVICE TERRITORY

CALDWELL COUNTY, MISSOURI

BEGINNING AT A POINT ON THE CALDWELL/CLINTON COUNTY LINE, SAID POINT BEING THE NORTHWEST CORNER OF THE SOUTHWEST QUARTER OF SECTION 31, TOWNSHIP 56 NORTH, RANGE 29 WEST; THENCE EAST, LEAVING SAID CALDWELL/CLINTON COUNTY LINE, ALONG THE NORTH LINE OF THE SOUTHWEST QUARTER OF SAID SECTION 31, TO THE NORTHEAST CORNER OF THE SOUTHWEST QUARTER OF SAID SECTION 31; THENCE SOUTH ALONG THE EAST LINE OF THE SOUTHWEST QUARTER OF SAID SECTION 31, TO THE SOUTHEAST CORNER OF THE SOUTHWEST QUARTER OF SAID SECTION 31, SAID POINT ALSO BEING ON THE NORTH LINE OF SECTION 6, TOWNSHIP 55 NORTH, RANGE 29 WEST; THENCE EAST ALONG THE NORTH LINE OF SECTIONS 6 AND 5, TOWNSHIP 55 NORTH, RANGE 29 WEST, TO THE NORTHEAST CORNER OF THE NORTHWEST QUARTER OF SAID SECTION 5; THENCE SOUTH ALONG THE EAST LINE OF THE NORTHWEST QUARTER OF SAID SECTION 5, TO THE SOUTHEAST CORNER OF THE NORTHWEST QUARTER OF SAID SECTION 5, SAID POINT ALSO BEING THE NORTHWEST CORNER OF THE SOUTHEAST QUARTER OF SAID SECTION 5; THENCE EAST ALONG THE NORTH LINE OF THE SOUTHEAST QUARTER OF SAID SECTION 5, TO THE NORTHEAST CORNER OF THE SOUTHEAST QUARTER OF SAID SECTION 5; THENCE SOUTH ALONG THE EAST LINE OF THE SOUTHEAST QUARTER OF SAID SECTION 5, TO THE SOUTHEAST CORNER OF THE SOUTHEAST QUARTER OF SAID SECTION 5, SAID POINT ALSO BEING THE NORTHWEST CORNER OF SECTION 9, TOWNSHIP 55 NORTH, RANGE 29 WEST; THENCE EAST ALONG

THE NORTH LINE OF SECTIONS 9 AND 10, TOWNSHIP 55 NORTH, RANGE 29 WEST, TO THE NORTHEAST CORNER OF THE WEST HALF OF SAID SECTION 10; THENCE SOUTH ALONG THE EAST LINE OF THE WEST HALF OF SECTIONS 10, 15, AND 22, TOWNSHIP 55 NORTH, RANGE 29 WEST, TO THE SOUTHEAST CORNER OF THE NORTHEAST QUARTER OF THE NORTHWEST QUARTER OF SAID SECTION 22, SAID POINT ALSO BEING ON THE NORTH LINE OF THE SOUTH HALF OF THE NORTH HALF OF SAID SECTION 22; THENCE EAST ALONG THE NORTH LINE OF THE SOUTH HALF OF THE NORTH HALF OF SECTIONS 22, 23, AND 24, TOWNSHIP 55 NORTH, RANGE 29 WEST, TO THE NORTHEAST CORNER OF THE SOUTHEAST QUARTER OF THE NORTHWEST QUARTER OF SAID SECTION 24, SAID POINT ALSO BEING ON THE EAST LINE OF THE WEST HALF OF SAID SECTION 24; THENCE SOUTH ALONG THE EAST LINE OF THE WEST HALF OF SAID SECTION 24, TO THE SOUTHEAST CORNER OF THE NORTHEAST QUARTER OF THE SOUTHWEST QUARTER OF SAID SECTION 24, SAID POINT ALSO BEING ON THE NORTH LINE OF THE SOUTH HALF OF THE SOUTH HALF OF SAID SECTION 24; THENCE EAST ALONG THE NORTH LINE OF THE SOUTH HALF OF THE SOUTH HALF OF SAID SECTION 24, TO THE NORTHEAST CORNER OF THE SOUTH HALF OF THE SOUTH HALF OF SAID SECTION 24, SAID POINT ALSO BEING THE NORTHWEST CORNER OF THE SOUTH HALF OF THE SOUTH HALF OF SECTION 19, TOWNSHIP 55 NORTH, RANGE 28 WEST; THENCE EAST ALONG THE NORTH LINE OF THE SOUTH HALF OF THE SOUTH HALF OF SECTIONS 19 AND 20, TOWNSHIP 55 NORTH, RANGE 28 WEST, TO THE NORTHEAST CORNER OF THE SOUTHWEST QUARTER OF THE SOUTHWEST QUARTER OF SAID SECTION 20, SAID POINT ALSO BEING THE SOUTHWEST CORNER OF THE NORTHEAST QUARTER OF THE SOUTHWEST QUARTER OF SAID SECTION

20; THENCE NORTH ALONG THE WEST LINE OF THE NORTHEAST QUARTER OF THE SOUTHWEST QUARTER OF SAID SECTION 20, TO THE NORTHWEST CORNER OF THE NORTHEAST QUARTER OF THE SOUTHWEST QUARTER OF SAID SECTION 20; THENCE EAST ALONG THE NORTH LINE OF THE NORTHEAST QUARTER OF THE SOUTHWEST QUARTER OF SAID SECTION 20, TO THE NORTHEAST CORNER OF THE NORTHEAST QUARTER OF THE SOUTHWEST QUARTER OF SAID SECTION 20, SAID POINT ALSO BEING THE SOUTHWEST CORNER OF THE SOUTHWEST QUARTER OF THE NORTHEAST QUARTER OF SAID SECTION 20; THENCE NORTH ALONG THE WEST LINE OF THE SOUTHWEST QUARTER OF THE NORTHEAST QUARTER OF SAID SECTION 20, TO THE NORTHWEST CORNER OF THE SOUTHWEST QUARTER OF THE NORTHEAST QUARTER OF SAID SECTION 20, SAID POINT ALSO BEING ON THE NORTH LINE OF THE SOUTH HALF OF THE NORTH HALF OF SAID SECTION 20; THENCE EAST ALONG THE NORTH LINE OF THE SOUTH HALF OF THE NORTH HALF OF SECTIONS 20 AND 21, TOWNSHIP 55 NORTH, RANGE 28 WEST, TO THE NORTHEAST CORNER OF THE SOUTHEAST QUARTER OF THE NORTHWEST QUARTER OF SAID SECTION 21, SAID POINT ALSO BEING ON THE WEST LINE OF THE EAST HALF OF SAID SECTION 21; THENCE NORTH ALONG THE WEST LINE OF THE EAST HALF OF SECTIONS 21, 16, 9, AND 4, TOWNSHIP 55 NORTH, RANGE 28 WEST, TO THE NORTHWEST CORNER OF THE SOUTHEAST QUARTER OF SAID SECTION 4, SAID POINT ALSO BEING ON THE SOUTH LINE OF THE NORTH HALF OF SAID SECTION 4; THENCE WEST ALONG THE SOUTH LINE OF THE NORTH HALF OF SECTIONS 4, 5, AND 6, TOWNSHIP 55 NORTH, RANGE 28 WEST, TO THE SOUTHWEST CORNER OF THE NORTH HALF OF SAID SECTION 6, SAID POINT ALSO BEING THE SOUTHEAST CORNER OF THE

NORTH HALF OF SECTION 1, TOWNSHIP 55 NORTH, RANGE 29 WEST; THENCE WEST
ALONG THE SOUTH LINE OF THE NORTH HALF OF SECTIONS 1, 2, AND 3, TOWNSHIP 55
NORTH, RANGE 29 WEST, TO THE SOUTHWEST CORNER OF THE SOUTHEAST QUARTER
OF THE NORTHWEST QUARTER OF SAID SECTION 3; THENCE NORTH ALONG THE WEST
LINE OF THE SOUTHEAST QUARTER OF THE NORTHWEST QUARTER OF SAID SECTION 3,
TO THE NORTHWEST CORNER OF THE SOUTHEAST QUARTER OF THE NORTHWEST
QUARTER OF SAID SECTION 3, SAID POINT ALSO BEING ON THE SOUTH LINE OF THE
NORTH HALF OF THE NORTH HALF OF SAID SECTION 3; THENCE WEST ALONG THE
SOUTH LINE OF THE NORTH HALF OF THE NORTH HALF OF SECTIONS 3 AND 4,
TOWNSHIP 55 NORTH, RANGE 29 WEST, TO THE SOUTHWEST CORNER OF THE
NORTHEAST QUARTER OF THE NORTHEAST QUARTER OF SAID SECTION 4; THENCE
NORTH ALONG THE WEST LINE OF THE NORTHEAST QUARTER OF THE NORTHEAST
QUARTER OF SAID SECTION 4, TO THE NORTHWEST CORNER OF THE NORTHEAST
QUARTER OF THE NORTHEAST QUARTER OF SAID SECTION 4, SAID POINT ALSO BEING
THE SOUTHWEST CORNER OF THE SOUTHEAST QUARTER OF THE SOUTHEAST QUARTER
OF SECTION 33, TOWNSHIP 56 NORTH, RANGE 29 WEST; THENCE NORTH ALONG THE
WEST LINE OF THE SOUTHEAST QUARTER OF THE SOUTHEAST QUARTER OF SAID
SECTION 33, TO THE NORTHWEST CORNER OF THE SOUTHEAST QUARTER OF THE
SOUTHEAST QUARTER OF SAID SECTION 33, SAID POINT ALSO BEING ON THE NORTH
LINE OF THE SOUTH HALF OF THE SOUTH HALF OF SAID SECTION 33; THENCE EAST
ALONG THE NORTH LINE OF THE SOUTH HALF OF THE SOUTH HALF OF SECTIONS 33 AND
34, TOWNSHIP 56 NORTH, RANGE 29 WEST, TO THE NORTHEAST CORNER OF THE

SOUTHWEST QUARTER OF THE SOUTHWEST QUARTER OF SAID SECTION 34, SAID POINT ALSO BEING THE SOUTHWEST CORNER OF THE NORTHEAST QUARTER OF THE SOUTHWEST QUARTER OF SAID SECTION 34; THENCE NORTH ALONG THE WEST LINE OF THE NORTHEAST QUARTER OF THE SOUTHWEST QUARTER OF SAID SECTION 34, TO THE NORTHWEST CORNER OF THE NORTHEAST QUARTER OF THE SOUTHWEST QUARTER OF SAID SECTION 34, SAID POINT ALSO BEING ON THE NORTH LINE OF THE SOUTH HALF OF SAID SECTION 34; THENCE EAST ALONG THE NORTH LINE OF THE SOUTH HALF OF SECTIONS 34, 35, AND 36, TOWNSHIP 56 NORTH, RANGE 29 WEST, TO THE NORTHEAST CORNER OF THE SOUTH HALF OF SAID SECTION 36, SAID POINT ALSO BEING THE NORTHWEST CORNER OF THE NORTHWEST QUARTER OF THE SOUTHWEST QUARTER OF SECTION 31, TOWNSHIP 56 NORTH, RANGE 28 WEST; THENCE EAST ALONG THE NORTH LINE OF THE NORTHWEST QUARTER OF THE SOUTHWEST QUARTER OF SAID SECTION 31, TO THE NORTHEAST CORNER OF THE NORTHWEST QUARTER OF THE SOUTHWEST QUARTER OF SAID SECTION 31, SAID POINT ALSO BEING THE SOUTHWEST CORNER OF THE SOUTHEAST QUARTER OF THE NORTHWEST QUARTER OF SAID SECTION 31; THENCE NORTH ALONG THE WEST LINE OF THE SOUTHEAST QUARTER OF THE NORTHWEST QUARTER OF SAID SECTION 31, TO THE NORTHWEST CORNER OF THE SOUTHEAST QUARTER OF THE NORTHWEST QUARTER OF SAID SECTION 31, SAID POINT ALSO BEING ON THE NORTH LINE OF THE SOUTH HALF OF THE NORTH HALF OF SAID SECTION 31; THENCE EAST ALONG THE NORTH LINE OF THE SOUTH HALF OF THE NORTH HALF OF SAID SECTION 31, TO THE NORTHEAST CORNER OF THE SOUTHWEST QUARTER OF THE NORTHEAST QUARTER OF SAID SECTION 31; THENCE SOUTH ALONG THE EAST LINE OF

THE SOUTHWEST QUARTER OF THE NORTHEAST QUARTER OF SAID SECTION 31, TO THE SOUTHEAST CORNER OF THE SOUTHWEST QUARTER OF THE NORTHEAST QUARTER OF SAID SECTION 31, SAID POINT ALSO BEING ON THE NORTH LINE OF THE SOUTH HALF OF SAID SECTION 31; THENCE EAST ALONG THE NORTH LINE OF THE SOUTH HALF OF SECTIONS 31, 32, AND 33, TOWNSHIP 56 NORTH, RANGE 28 WEST, TO THE NORTHEAST CORNER OF THE SOUTHWEST QUARTER OF SAID SECTION 33, SAID POINT ALSO BEING ON THE WEST LINE OF THE EAST HALF OF SAID SECTION 33; THENCE NORTH ALONG THE WEST LINE OF THE EAST HALF OF SECTIONS 33 AND 28, TOWNSHIP 56 NORTH, RANGE 28 WEST, TO THE NORTHWEST CORNER OF THE SOUTHEAST QUARTER OF SAID SECTION 28, SAID POINT ALSO BEING THE SOUTHEAST CORNER OF THE SOUTHEAST QUARTER OF THE NORTHWEST QUARTER OF SAID SECTION 28; THENCE WEST ALONG THE SOUTH LINE OF THE SOUTHEAST QUARTER OF THE NORTHWEST QUARTER OF SAID SECTION 28, TO THE SOUTHWEST CORNER OF THE SOUTHEAST QUARTER OF THE NORTHWEST QUARTER OF SAID SECTION 28, SAID POINT ALSO BEING ON THE WEST LINE OF THE EAST HALF OF THE WEST HALF OF SAID SECTION 28; THENCE NORTH ALONG THE WEST LINE OF THE EAST HALF OF THE WEST HALF OF SECTIONS 28 AND 21, TOWNSHIP 56 NORTH, RANGE 28 WEST, TO THE NORTHWEST CORNER OF THE EAST HALF OF THE WEST HALF OF SAID SECTION 21, SAID POINT ALSO BEING ON THE NORTH LINE OF SAID SECTION 21; THENCE EAST ALONG THE NORTH LINE OF SECTIONS 21, 22, AND 23, TOWNSHIP 56 NORTH, RANGE 28 WEST, TO THE NORTHEAST CORNER OF THE NORTHWEST QUARTER OF SAID SECTION 23; THENCE SOUTH ALONG THE EAST LINE OF THE NORTHWEST QUARTER OF SAID SECTION 23, TO THE SOUTHEAST CORNER OF THE NORTHWEST QUARTER OF SAID

SECTION 23; THENCE WEST ALONG THE SOUTH LINE OF THE NORTHWEST QUARTER OF SAID SECTION 23, TO THE SOUTHWEST CORNER OF THE NORTHWEST QUARTER OF SAID SECTION 23, SAID POINT ALSO BEING ON THE EAST LINE OF SECTION 22, TOWNSHIP 56 NORTH, RANGE 28 WEST; THENCE SOUTH ALONG THE EAST LINE OF SECTIONS 22 AND 27, TOWNSHIP 56 NORTH, RANGE 28 WEST, TO THE SOUTHEAST CORNER OF THE NORTHEAST QUARTER OF SAID SECTION 27; THENCE WEST ALONG THE SOUTH LINE OF THE NORTHEAST QUARTER OF SAID SECTION 27, TO THE SOUTHWEST CORNER OF THE NORTHEAST QUARTER OF SAID SECTION 27, SAID POINT ALSO BEING ON THE EAST LINE OF THE WEST HALF OF SAID SECTION 27; THENCE SOUTH ALONG THE EAST LINE OF THE WEST HALF OF SECTIONS 27 AND 34, TOWNSHIP 56 NORTH, RANGE 28 WEST, TO THE SOUTHEAST CORNER OF THE WEST HALF OF SAID SECTION 34, SAID POINT ALSO BEING THE NORTHEAST CORNER OF THE WEST HALF OF SECTION 3, TOWNSHIP 55 NORTH, RANGE 28 WEST; THENCE SOUTH ALONG THE EAST LINE OF THE WEST HALF OF SECTIONS 3, 10, AND 15, TOWNSHIP 55 NORTH, RANGE 28 WEST, TO THE SOUTHEAST CORNER OF THE NORTHEAST QUARTER OF THE SOUTHWEST QUARTER OF SAID SECTION 15, SAID POINT ALSO BEING ON THE NORTH LINE OF THE SOUTH HALF OF THE SOUTH HALF OF SAID SECTION 15; THENCE EAST ALONG THE NORTH LINE OF THE SOUTH HALF OF THE SOUTH HALF OF SECTIONS 15 AND 14, TOWNSHIP 55 NORTH, RANGE 28 WEST, TO THE NORTHEAST CORNER OF THE SOUTH HALF OF THE SOUTH HALF OF SAID SECTION 14, SAID POINT ALSO BEING THE SOUTHWEST CORNER OF THE NORTHWEST QUARTER OF THE SOUTHWEST QUARTER OF SECTION 13, TOWNSHIP 55 NORTH, RANGE 28 WEST; THENCE NORTH ALONG THE WEST LINE OF THE NORTHWEST QUARTER OF THE

SOUTHWEST QUARTER OF SAID SECTION 13, TO THE NORTHWEST CORNER OF THE NORTHWEST QUARTER OF THE SOUTHWEST QUARTER OF SAID SECTION 13, SAID POINT ALSO BEING ON THE NORTH LINE OF THE SOUTH HALF OF SAID SECTION 13; THENCE EAST ALONG THE NORTH LINE OF THE SOUTH HALF OF SAID SECTION 13, TO THE NORTHEAST CORNER OF THE SOUTH HALF OF SAID SECTION 13, SAID POINT ALSO BEING THE NORTHWEST CORNER OF THE SOUTH HALF OF SECTION 18, TOWNSHIP 55 NORTH, RANGE 27 WEST; THENCE EAST ALONG THE NORTH LINE OF THE SOUTH HALF OF SECTIONS 18, 17, 16, 15, AND 14, TOWNSHIP 55 NORTH, RANGE 27 WEST, TO THE NORTHEAST CORNER OF THE NORTHWEST QUARTER OF THE SOUTHWEST QUARTER OF SAID SECTION 14, SAID POINT ALSO BEING ON THE WEST LINE OF THE EAST HALF OF THE WEST HALF OF SAID SECTION 14; THENCE NORTH ALONG THE WEST LINE OF THE EAST HALF OF THE WEST HALF OF SAID SECTION 14, TO THE NORTHWEST CORNER OF THE EAST HALF OF THE WEST HALF OF SAID SECTION 14, SAID POINT ALSO BEING ON THE NORTH LINE OF SAID SECTION 14; THENCE EAST ALONG THE NORTH LINE OF SECTIONS 14 AND 13, TOWNSHIP 55 NORTH, RANGE 27 WEST, TO THE NORTHEAST CORNER OF SAID SECTION 13, SAID POINT ALSO BEING THE NORTHWEST CORNER OF SECTION 18, TOWNSHIP 55 NORTH, RANGE 26 WEST; THENCE EAST ALONG THE NORTH LINE OF SAID SECTION 18, TO THE NORTHEAST CORNER OF THE NORTHWEST QUARTER OF THE NORTHEAST QUARTER OF SAID SECTION 18, SAID POINT ALSO BEING THE SOUTHWEST CORNER OF THE SOUTHEAST QUARTER OF THE SOUTHEAST QUARTER OF SECTION 7, TOWNSHIP 55 NORTH, RANGE 26 WEST; THENCE NORTH ALONG THE WEST LINE OF THE SOUTHEAST QUARTER OF THE SOUTHEAST QUARTER OF SAID SECTION 7,

TO THE NORTHWEST CORNER OF THE SOUTHEAST QUARTER OF THE SOUTHEAST QUARTER OF SAID SECTION 7, SAID POINT ALSO BEING ON THE NORTH LINE OF THE SOUTH HALF OF THE SOUTH HALF OF SAID SECTION 7; THENCE EAST ALONG THE NORTH LINE OF THE SOUTH HALF OF THE SOUTH HALF OF SECTIONS 7, 8, AND 9, TOWNSHIP 55 NORTH, RANGE 26 WEST, TO THE NORTHEAST CORNER OF THE SOUTHWEST QUARTER OF THE SOUTHEAST QUARTER OF SAID SECTION 9, SAID POINT ALSO BEING THE SOUTHWEST CORNER OF THE NORTHEAST QUARTER OF THE SOUTHEAST QUARTER OF SAID SECTION 9; THENCE NORTH ALONG THE WEST LINE OF THE NORTHEAST QUARTER OF THE SOUTHEAST QUARTER OF SAID SECTION 9, TO THE NORTHWEST CORNER OF THE NORTHEAST QUARTER OF THE SOUTHEAST QUARTER OF SAID SECTION 9, SAID POINT ALSO BEING ON THE NORTH LINE OF THE SOUTH HALF OF SAID SECTION 9; THENCE EAST ALONG THE NORTH LINE OF THE SOUTH HALF OF SECTIONS 9 AND 10, TOWNSHIP 55 NORTH, RANGE 26 WEST, TO THE NORTHEAST CORNER OF THE NORTHWEST QUARTER OF THE SOUTHWEST QUARTER OF SAID SECTION 10, SAID POINT ALSO BEING ON THE WEST LINE OF THE EAST HALF OF THE WEST HALF OF SAID SECTION 10; THENCE NORTH ALONG THE WEST LINE OF THE EAST HALF OF THE WEST HALF OF SECTIONS 10 AND 3, TOWNSHIP 55 NORTH, RANGE 26 WEST, TO THE NORTHWEST CORNER OF THE SOUTHEAST QUARTER OF THE NORTHWEST QUARTER OF SAID SECTION 3, SAID POINT ALSO BEING ON THE NORTH LINE OF THE SOUTH HALF OF THE NORTH HALF OF SAID SECTION 3; THENCE EAST ALONG THE NORTH LINE OF THE SOUTH HALF OF THE NORTH HALF OF SECTIONS 3 AND 2, TOWNSHIP 55 NORTH, RANGE 26 WEST, TO THE NORTHEAST CORNER OF THE SOUTHWEST QUARTER OF THE NORTHWEST QUARTER OF

SAID SECTION 2, SAID POINT ALSO BEING ON THE WEST LINE OF THE EAST HALF OF THE WEST HALF OF SAID SECTION 2; THENCE NORTH ALONG THE WEST LINE OF THE EAST HALF OF THE WEST HALF OF SAID SECTION 2, TO THE NORTHWEST CORNER OF THE EAST HALF OF THE WEST HALF OF SAID SECTION 2. SAID POINT ALSO BEING THE SOUTHWEST CORNER OF THE EAST HALF OF THE WEST HALF OF SECTION 35, TOWNSHIP 56 NORTH, RANGE 26 WEST; THENCE NORTH ALONG THE WEST LINE OF THE EAST HALF OF THE WEST HALF OF SAID SECTION 35, TO THE NORTHWEST CORNER OF THE NORTHEAST QUARTER OF THE SOUTHWEST QUARTER OF SAID SECTION 35; THENCE EAST ALONG THE NORTH LINE OF THE NORTHEAST QUARTER OF THE SOUTHWEST QUARTER OF SAID SECTION 35, TO THE NORTHEAST CORNER OF THE NORTHEAST QUARTER OF THE SOUTHWEST QUARTER OF SAID SECTION 35, SAID POINT ALSO BEING ON THE WEST LINE OF THE EAST HALF OF SAID SECTION 35; THENCE NORTH ALONG THE WEST LINE OF THE EAST HALF OF SECTIONS 35, 26, AND 23, TOWNSHIP 56 NORTH, RANGE 26 WEST, TO THE NORTHWEST CORNER OF THE SOUTHWEST QUARTER OF SAID SECTION 23, SAID POINT ALSO BEING ON THE NORTH LINE OF THE SOUTH HALF OF SAID SECTION 23; THENCE EAST ALONG THE NORTH LINE OF THE SOUTH HALF OF SECTIONS 23 AND 24, TOWNSHIP 56 NORTH, RANGE 26 WEST, TO THE NORTHEAST CORNER OF THE SOUTH HALF OF SAID SECTION 24, SAID POINT ALSO BEING ON THE CALDWELL/LIVINGSTON COUNTY LINE; THENCE SOUTH ALONG SAID CALDWELL/LIVINGSTON COUNTY LINE, A DISTANCE OF 1 MILE, MORE OR LESS, TO THE SOUTHWEST CORNER OF THE NORTHEAST QUARTER OF SECTION 25, TOWNSHIP 56 NORTH, RANGE 26 WEST; THENCE WEST, LEAVING SAID CALDWELL/LIVINGSTON

COUNTY LINE, ALONG THE SOUTH LINE OF THE NORTHEAST QUARTER OF SAID SECTION 25, TO THE SOUTHWEST CORNER OF THE NORTHEAST QUARTER OF SAID SECTION 25, SAID POINT ALSO BEING ON THE EAST LINE OF THE WEST HALF OF SAID SECTION 25; THENCE SOUTH ALONG THE EAST LINE OF THE WEST HALF OF SECTIONS 25 AND 36, TOWNSHIP 56 NORTH, RANGE 26 WEST, TO THE SOUTHEAST CORNER OF THE WEST HALF OF SAID SECTION 36, SAID POINT ALSO BEING THE NORTHEAST CORNER OF THE NORTHWEST QUARTER OF SECTION 1, TOWNSHIP 55 NORTH, RANGE 26 WEST; THENCE SOUTH ALONG THE EAST LINE OF THE NORTHWEST QUARTER OF SAID SECTION 1, TO THE SOUTHEAST CORNER OF THE NORTHWEST QUARTER OF SAID SECTION 1; THENCE WEST ALONG THE SOUTH LINE OF THE NORTHWEST QUARTER OF SAID SECTION 1, TO THE SOUTHWEST CORNER OF THE NORTHWEST QUARTER OF SAID SECTION 1, SAID POINT ALSO BEING ON THE EAST LINE OF SECTION 2, TOWNSHIP 55 NORTH, RANGE 26 WEST; THENCE SOUTH ALONG THE EAST LINE OF SECTIONS 2 AND 11, TOWNSHIP 55 NORTH, RANGE 26 WEST, TO THE SOUTHEAST CORNER OF SAID SECTION 11; THENCE WEST ALONG THE SOUTH LINE OF SAID SECTION 11, TO THE SOUTHWEST CORNER OF THE SOUTHEAST QUARTER OF THE SOUTHEAST QUARTER OF SAID SECTION 11, SAID POINT ALSO BEING THE NORTHEAST CORNER OF THE WEST HALF OF THE EAST HALF OF SECTION 14, TOWNSHIP 55 NORTH, RANGE 26 WEST; THENCE SOUTH ALONG THE EAST LINE OF THE WEST HALF OF THE EAST HALF OF SAID SECTION 14, TO THE SOUTHEAST CORNER OF THE SOUTHWEST QUARTER OF THE NORTHEAST QUARTER OF SAID SECTION 14; THENCE WEST ALONG THE SOUTH LINE OF THE SOUTHWEST QUARTER OF THE NORTHEAST QUARTER OF SAID SECTION 14, TO THE SOUTHWEST CORNER OF THE

SOUTHWEST QUARTER OF THE NORTHEAST QUARTER OF SAID SECTION 14, SAID POINT ALSO BEING ON THE EAST LINE OF THE WEST HALF OF SAID SECTION 14; THENCE SOUTH ALONG THE EAST LINE OF THE WEST HALF OF SECTIONS 14 AND 23, TOWNSHIP 55 NORTH, RANGE 26 WEST, TO THE SOUTHEAST CORNER OF THE NORTHEAST QUARTER OF THE SOUTHWEST QUARTER OF SAID SECTION 23, SAID POINT ALSO BEING ON THE SOUTH LINE OF THE NORTH HALF OF THE SOUTH HALF OF SAID SECTION 23; THENCE WEST ALONG THE SOUTH LINE OF THE NORTH HALF OF THE SOUTH HALF OF SECTIONS 23 AND 22, TOWNSHIP 55 NORTH, RANGE 26 WEST, TO THE SOUTHWEST CORNER OF THE NORTHWEST QUARTER OF THE SOUTHEAST QUARTER OF SAID SECTION 22, SAID POINT ALSO BEING ON THE WEST LINE OF THE EAST HALF OF SAID SECTION 22; THENCE NORTH ALONG THE WEST LINE OF THE EAST HALF OF SECTIONS 22 AND 15, TOWNSHIP 55 NORTH, RANGE 26 WEST, TO THE NORTHWEST CORNER OF THE SOUTHEAST QUARTER OF SAID SECTION 15, SAID POINT ALSO BEING ON THE SOUTH LINE OF THE NORTH HALF OF SAID SECTION 15; THENCE WEST ALONG THE SOUTH LINE OF THE NORTH HALF OF SECTIONS 15, 16, AND 17, TOWNSHIP 55 NORTH, RANGE 26 WEST, TO THE SOUTHWEST CORNER OF THE SOUTHEAST QUARTER OF THE NORTHEAST QUARTER OF SAID SECTION 17, SAID POINT ALSO BEING THE NORTHEAST CORNER OF THE NORTHWEST QUARTER OF THE SOUTHEAST QUARTER OF SAID SECTION 17; THENCE SOUTH ALONG THE EAST LINE OF THE NORTHWEST QUARTER OF THE SOUTHEAST QUARTER OF SAID SECTION 17, TO THE SOUTHEAST CORNER OF THE NORTHWEST QUARTER OF THE SOUTHEAST QUARTER OF SAID SECTION 17, SAID POINT ALSO BEING ON THE SOUTH LINE OF THE NORTH HALF OF THE SOUTH HALF OF SAID SECTION 17;

THENCE WEST ALONG THE SOUTH LINE OF THE NORTH HALF OF THE SOUTH HALF OF SECTIONS 17 AND 18, TOWNSHIP 55 NORTH, RANGE 26 WEST, TO THE SOUTHWEST CORNER OF THE NORTHEAST QUARTER OF THE SOUTHEAST QUARTER OF SAID SECTION 18, SAID POINT ALSO BEING THE NORTHEAST CORNER OF THE SOUTHWEST QUARTER OF THE SOUTHEAST QUARTER OF SAID SECTION 18; THENCE SOUTH ALONG THE EAST LINE OF THE SOUTHWEST QUARTER OF THE SOUTHEAST QUARTER OF SAID SECTION 18, TO THE SOUTHEAST CORNER OF THE SOUTHWEST QUARTER OF THE SOUTHEAST QUARTER OF SAID SECTION 18, SAID POINT ALSO BEING ON THE SOUTH LINE OF SAID SECTION 18; THENCE WEST ALONG THE SOUTH LINE OF SECTION 18, TO THE SOUTHWEST CORNER OF SAID SECTION 18, SAID POINT ALSO BEING THE SOUTHEAST CORNER OF SECTION 13, TOWNSHIP 55 NORTH, RANGE 27 WEST; THENCE WEST ALONG THE SOUTH LINE OF SAID SECTION 13, TO THE SOUTHWEST CORNER OF THE SOUTHEAST QUARTER OF THE SOUTHWEST QUARTER OF SAID SECTION 13, SAID POINT ALSO BEING THE NORTHEAST CORNER OF THE WEST HALF OF THE WEST HALF OF SECTION 24, TOWNSHIP 55 NORTH, RANGE 27 WEST; THENCE SOUTH ALONG THE EAST LINE OF THE WEST HALF OF THE WEST HALF OF SAID SECTION 24, TO THE SOUTHEAST CORNER OF THE SOUTHWEST QUARTER OF THE NORTHWEST QUARTER OF SAID SECTION 24, SAID POINT ALSO BEING ON THE SOUTH LINE OF THE NORTH HALF OF SAID SECTION 24; THENCE WEST ALONG THE SOUTH LINE OF THE NORTH HALF OF SECTIONS 24, 23 AND 22, TOWNSHIP 55 NORTH, RANGE 27 WEST, TO THE SOUTHWEST CORNER OF THE NORTHEAST QUARTER OF SAID SECTION 22, SAID POINT ALSO BEING THE NORTHEAST CORNER OF THE NORTHEAST QUARTER OF THE SOUTHWEST QUARTER OF SAID SECTION

22; THENCE SOUTH ALONG THE EAST LINE OF THE NORTHEAST QUARTER OF THE
SOUTHWEST QUARTER OF SAID SECTION 22, TO THE SOUTHEAST CORNER OF THE
NORTHEAST QUARTER OF THE SOUTHWEST QUARTER OF SAID SECTION 22; THENCE
WEST ALONG THE SOUTH LINE OF THE NORTHEAST QUARTER OF THE SOUTHWEST
QUARTER OF SAID SECTION 22, TO THE SOUTHWEST CORNER OF THE NORTHEAST
QUARTER OF THE SOUTHWEST QUARTER OF SAID SECTION 22, SAID POINT ALSO BEING
ON THE EAST LINE OF THE WEST HALF OF THE WEST HALF OF SAID SECTION 22; THENCE
SOUTH ALONG THE EAST LINE OF THE WEST HALF OF THE WEST HALF OF SECTIONS 22
AND 27, TOWNSHIP 55 NORTH, RANGE 27 WEST, TO THE SOUTHEAST CORNER OF THE
NORTHWEST QUARTER OF THE NORTHWEST QUARTER OF SAID SECTION 27, SAID POINT
ALSO BEING ON THE SOUTH LINE OF THE NORTH HALF OF THE NORTH HALF OF SAID
SECTION 27; THENCE WEST ALONG THE SOUTH LINE OF THE NORTH HALF OF THE NORTH
HALF OF SECTIONS 27 AND 28, TOWNSHIP 55 NORTH, RANGE 27 WEST, TO THE
SOUTHWEST CORNER OF THE NORTHEAST QUARTER OF THE NORTHEAST QUARTER OF
SAID SECTION 28, SAID POINT ALSO BEING ON THE WEST LINE OF THE EAST HALF OF
THE EAST HALF OF SAID SECTION 28; THENCE NORTH ALONG THE WEST LINE OF THE
EAST HALF OF THE EAST HALF OF SECTIONS 28 AND 21, TOWNSHIP 55 NORTH, RANGE
27 WEST, TO THE NORTHWEST CORNER OF THE SOUTHEAST QUARTER OF THE
SOUTHEAST QUARTER OF SAID SECTION 21, SAID POINT ALSO BEING THE SOUTHEAST
CORNER OF THE NORTHWEST QUARTER OF THE SOUTHEAST QUARTER OF SAID SECTION
21; THENCE WEST ALONG THE SOUTH LINE OF THE NORTHWEST QUARTER OF THE
SOUTHEAST QUARTER OF SAID SECTION 21, TO THE SOUTHWEST CORNER OF THE

NORTHWEST QUARTER OF THE SOUTHEAST QUARTER OF SAID SECTION 21; THENCE NORTH ALONG THE WEST LINE OF THE NORTHWEST QUARTER OF THE SOUTHEAST QUARTER OF SAID SECTION 21, TO THE NORTHWEST CORNER OF THE NORTHWEST QUARTER OF THE SOUTHEAST QUARTER OF SAID SECTION 21, SAID POINT ALSO BEING ON THE SOUTH LINE OF THE NORTH HALF OF SAID SECTION 21; THENCE WEST ALONG THE SOUTH LINE OF THE NORTH HALF OF SECTIONS 21 AND 20, TOWNSHIP 55 NORTH, RANGE 27 WEST, TO THE SOUTHWEST CORNER OF THE NORTHEAST QUARTER OF SAID SECTION 20, SAID POINT ALSO BEING THE NORTHEAST CORNER OF THE SOUTHWEST QUARTER OF SAID SECTION 20; THENCE SOUTH ALONG THE EAST LINE OF THE SOUTHWEST QUARTER OF SAID SECTION 20, TO A POINT OF INTERSECTION WITH THE CENTERLINE OF THE SOO RAILROAD (FORMERLY MILWAUKEE, ST. PAUL AND PACIFIC RAILROAD); THENCE WESTERLY ALONG THE CENTERLINE OF SAID SOO RAILROAD, A DISTANCE OF 3/4 MILE, MORE OR LESS, TO A POINT OF INTERSECTION WITH THE WEST LINE OF THE EAST HALF OF THE EAST HALF OF SECTION 19, TOWNSHIP 55 NORTH, RANGE 27 WEST; THENCE NORTH, LEAVING SAID SOO RAILROAD, ALONG THE WEST LINE OF THE EAST HALF OF THE EAST HALF OF SAID SECTION 19, TO THE NORTHWEST CORNER OF THE NORTHEAST QUARTER OF THE SOUTHEAST QUARTER OF SAID SECTION 19, SAID POINT ALSO BEING ON THE SOUTH LINE OF THE NORTH HALF OF SAID SECTION 19; THENCE WEST ALONG THE SOUTH LINE OF THE NORTH HALF OF SAID SECTION 19, TO THE SOUTHWEST CORNER OF THE NORTH HALF OF SAID SECTION 19, SAID POINT ALSO BEING THE SOUTHEAST CORNER OF THE NORTH HALF OF SECTION 24, TOWNSHIP 55 NORTH, RANGE 28 WEST; THENCE WEST ALONG THE SOUTH LINE OF THE NORTH

HALF OF SECTIONS 24, 23, AND 22, TOWNSHIP 55 NORTH, RANGE 28 WEST, TO THE SOUTHWEST CORNER OF THE SOUTHEAST QUARTER OF THE NORTHEAST QUARTER OF SAID SECTION 22, SAID POINT ALSO BEING ON THE EAST LINE OF THE WEST HALF OF THE EAST HALF OF SAID SECTION 22; THENCE SOUTH ALONG THE EAST LINE OF THE WEST HALF OF THE EAST HALF OF SECTIONS 22 AND 27, TOWNSHIP 55 NORTH, RANGE 28 WEST, TO THE SOUTHEAST CORNER OF THE NORTHWEST QUARTER OF THE SOUTHEAST QUARTER OF SAID SECTION 27, SAID POINT ALSO BEING ON THE SOUTH LINE OF THE NORTH HALF OF THE SOUTH HALF OF SAID SECTION 27; THENCE WEST ALONG THE SOUTH LINE OF THE NORTH HALF OF THE SOUTH HALF OF SECTIONS 27, 28, 29, AND 30, TOWNSHIP 55 NORTH, RANGE 28 WEST, TO THE SOUTHWEST CORNER OF THE NORTHEAST QUARTER OF THE SOUTHWEST QUARTER OF SAID SECTION 30, SAID POINT ALSO BEING ON THE EAST LINE OF THE WEST HALF OF THE WEST HALF OF SAID SECTION 30; THENCE SOUTH ALONG THE EAST LINE OF THE WEST HALF OF THE WEST HALF OF SECTIONS 30 AND 31, TOWNSHIP 55 NORTH, RANGE 28 WEST, TO THE SOUTHEAST CORNER OF THE NORTHWEST QUARTER OF THE SOUTHWEST QUARTER OF SAID SECTION 31; THENCE WEST ALONG THE SOUTH LINE OF THE NORTHWEST QUARTER OF THE SOUTHWEST QUARTER OF SAID SECTION 31, TO THE SOUTHWEST CORNER OF THE NORTHWEST QUARTER OF THE SOUTHWEST QUARTER OF SAID SECTION 31, SAID POINT ALSO BEING THE SOUTHEAST CORNER OF THE NORTH HALF OF THE SOUTH HALF OF SECTION 36, TOWNSHIP 55 NORTH, RANGE 29 WEST; THENCE WEST ALONG THE SOUTH LINE OF THE NORTH HALF OF THE SOUTH HALF OF SAID SECTION 36, TO THE SOUTHWEST CORNER OF THE NORTHWEST QUARTER OF THE SOUTHEAST QUARTER OF

SAID SECTION 36, SAID POINT ALSO BEING THE NORTHEAST CORNER OF THE SOUTHEAST QUARTER OF THE SOUTHWEST QUARTER OF SAID SECTION 36; THENCE SOUTH ALONG THE EAST LINE OF THE SOUTHEAST QUARTER OF THE SOUTHWEST QUARTER OF SAID SECTION 36, TO THE SOUTHEAST CORNER OF THE SOUTHEAST QUARTER OF THE SOUTHWEST QUARTER OF SAID SECTION 36, SAID POINT ALSO BEING ON THE CALDWELL/RAY COUNTY LINE; THENCE WEST ALONG SAID CALDWELL/RAY COUNTY LINE, A DISTANCE OF 5.5 MILES, MORE OR LESS, TO THE SOUTHWEST CORNER OF SECTION 31, TOWNSHIP 55 NORTH, RANGE 29 WEST, SAID POINT ALSO BEING ON THE CALDWELL/CLINTON COUNTY LINE; THENCE NORTH, LEAVING SAID CALDWELL/RAY COUNTY LINE, ALONG SAID CALDWELL/CLINTON COUNTY LINE, A DISTANCE OF 6.5 MILES, MORE OR LESS, TO THE NORTHWEST CORNER OF THE SOUTHWEST QUARTER OF SECTION 31, TOWNSHIP 56 NORTH, RANGE 29 WEST AND THE POINT OF BEGINNING.

ALSO, BEGINNING AT THE NORTHWEST CORNER OF SECTION 1, TOWNSHIP 57 NORTH, RANGE 29 WEST, SAID POINT BEING ON THE CALDWELL/DAVIESS COUNTY LINE; THENCE EAST ALONG SAID CALDWELL/DAVIESS COUNTY LINE, A DISTANCE OF 1.5 MILES, MORE OR LESS, TO THE NORTHEAST CORNER OF THE NORTHEAST QUARTER OF THE NORTHWEST QUARTER OF SECTION 6, TOWNSHIP 57 NORTH, RANGE 28 WEST; THENCE SOUTH, LEAVING SAID CALDWELL/DAVIESS COUNTY LINE, TO THE SOUTHEAST CORNER OF THE NORTHEAST QUARTER OF THE NORTHWEST QUARTER OF SAID SECTION 6; THENCE WEST ALONG THE SOUTH LINE OF THE NORTHEAST QUARTER OF THE NORTHWEST QUARTER OF SAID SECTION 6, TO THE SOUTHWEST CORNER OF THE

NORTHEAST QUARTER OF THE NORTHWEST QUARTER OF SAID SECTION 6, SAID POINT ALSO BEING ON THE EAST LINE OF THE WEST HALF OF THE WEST HALF OF SAID SECTION 6; THENCE SOUTH ALONG THE EAST LINE OF THE WEST HALF OF THE WEST HALF OF SECTIONS 6 AND 7, TOWNSHIP 57 NORTH, RANGE 28 WEST, TO THE SOUTHEAST CORNER OF THE NORTHWEST QUARTER OF THE NORTHWEST QUARTER OF SAID SECTION 7; THENCE WEST ALONG THE SOUTH LINE OF THE NORTHWEST QUARTER OF THE NORTHWEST QUARTER OF SAID SECTION 7, TO THE SOUTHWEST CORNER OF THE NORTHWEST QUARTER OF THE NORTHWEST QUARTER OF SAID SECTION 7, SAID POINT ALSO BEING THE SOUTHEAST CORNER OF THE NORTH HALF OF THE NORTH HALF OF SECTION 12, TOWNSHIP 57 NORTH, RANGE 29 WEST; THENCE WEST ALONG THE SOUTH LINE OF THE NORTH HALF OF THE NORTH HALF OF SAID SECTION 12, TO THE SOUTHWEST CORNER OF THE NORTHEAST QUARTER OF THE NORTHWEST QUARTER OF SAID SECTION 12, SAID POINT ALSO BEING ON THE WEST LINE OF THE EAST HALF OF THE WEST HALF OF SAID SECTION 12; THENCE NORTH ALONG THE WEST LINE OF THE EAST HALF OF THE WEST HALF OF SECTIONS 12 AND 1, TOWNSHIP 57 NORTH, RANGE 29 WEST, TO THE NORTHWEST CORNER OF THE SOUTHEAST QUARTER OF THE SOUTHWEST QUARTER OF SAID SECTION 1, SAID POINT ALSO BEING ON THE SOUTH LINE OF THE NORTH HALF OF THE SOUTH HALF OF SAID SECTION 1; THENCE WEST ALONG THE SOUTH LINE OF THE NORTH HALF OF THE SOUTH HALF OF SECTIONS 1 AND 2, TOWNSHIP 57 NORTH, RANGE 29 WEST, TO THE SOUTHWEST CORNER OF THE NORTHEAST QUARTER OF THE SOUTHEAST QUARTER OF SAID SECTION 2, SAID POINT ALSO BEING ON THE WEST LINE OF THE EAST HALF OF THE EAST HALF OF SAID SECTION

2; THENCE NORTH ALONG THE WEST LINE OF THE EAST HALF OF THE EAST HALF OF SAID SECTION 2, TO THE NORTHWEST CORNER OF THE SOUTHEAST QUARTER OF THE NORTHEAST QUARTER OF SAID SECTION 2; THENCE EAST ALONG THE NORTH LINE OF THE SOUTHEAST QUARTER OF THE NORTHEAST QUARTER OF SAID SECTION 2, TO THE NORTHEAST CORNER OF THE SOUTHEAST QUARTER OF THE NORTHEAST QUARTER OF SAID SECTION 2, SAID POINT ALSO BEING ON THE WEST LINE OF SECTION 1, TOWNSHIP 57 NORTH, RANGE 29 WEST; THENCE NORTH ALONG THE WEST LINE OF SAID SECTION 1, TO THE NORTHWEST CORNER OF SAID SECTION 1 AND THE POINT OF BEGINNING.

ALSO, BEGINNING AT THE NORTHWEST CORNER OF THE SOUTHEAST QUARTER OF SECTION 9, TOWNSHIP 57 NORTH, RANGE 28 WEST, SAID POINT ALSO BEING ON THE NORTH LINE OF THE SOUTH HALF OF SAID SECTION 9; THENCE EAST ALONG THE NORTH LINE OF THE SOUTH HALF OF SECTIONS 9, 10, 11, AND 12, TOWNSHIP 57 NORTH, RANGE 28 WEST, TO THE NORTHEAST CORNER OF THE SOUTH HALF OF SAID SECTION 12, SAID POINT ALSO BEING THE NORTHWEST CORNER OF THE SOUTH HALF OF SECTION 7, TOWNSHIP 57 NORTH, RANGE 27 WEST; THENCE EAST ALONG THE NORTH LINE OF THE SOUTH HALF OF SAID SECTION 7, TO THE NORTHEAST CORNER OF THE NORTHWEST QUARTER OF THE SOUTHEAST QUARTER OF SAID SECTION 7, SAID POINT ALSO BEING ON THE EAST LINE OF THE WEST HALF OF THE EAST HALF OF SAID SECTION 7; THENCE SOUTH ALONG THE EAST LINE OF THE WEST HALF OF THE EAST HALF OF SECTIONS 7, 18, AND 19, TOWNSHIP 57 NORTH, RANGE 27 WEST, TO A POINT OF INTERSECTION WITH THE CENTERLINE OF U.S. HIGHWAY 36; THENCE WESTERLY ALONG THE

CENTERLINE OF SAID U.S. HIGHWAY 36, TO A POINT OF INTERSECTION WITH THE EAST LINE OF THE WEST HALF OF THE EAST HALF OF SECTION 24, TOWNSHIP 57 NORTH, RANGE 28 WEST; THENCE SOUTH, LEAVING THE CENTERLINE OF SAID U.S. HIGHWAY 36, ALONG THE EAST LINE OF THE WEST HALF OF THE EAST HALF OF SECTIONS 24 AND 25, TOWNSHIP 57 NORTH, RANGE 28 WEST, TO THE SOUTHEAST CORNER OF THE NORTHWEST QUARTER OF THE NORTHEAST QUARTER OF SAID SECTION 25, SAID POINT ALSO BEING ON THE SOUTH LINE OF THE NORTH HALF OF THE NORTH HALF OF SAID SECTION 25; THENCE WEST ALONG THE SOUTH LINE OF THE NORTH HALF OF THE NORTH HALF OF SECTIONS 25 AND 26, TOWNSHIP 57 NORTH, RANGE 28 WEST, TO THE SOUTHWEST CORNER OF THE NORTHWEST QUARTER OF THE NORTHEAST QUARTER OF SAID SECTION 26, SAID POINT ALSO BEING ON THE WEST LINE OF THE EAST HALF OF SAID SECTION 26; THENCE NORTH ALONG THE WEST LINE OF THE EAST HALF OF SECTIONS 26 AND 23, TOWNSHIP 57 NORTH, RANGE 28 WEST, TO THE NORTHWEST CORNER OF THE SOUTHWEST QUARTER OF THE SOUTHEAST QUARTER OF SAID SECTION 23, SAID POINT ALSO BEING ON THE SOUTH LINE OF THE NORTH HALF OF THE SOUTH HALF OF SAID SECTION 23; THENCE WEST ALONG THE SOUTH LINE OF THE NORTH HALF OF THE SOUTH HALF OF SECTIONS 23, 22, AND 21, TOWNSHIP 57 NORTH, RANGE 28 WEST, TO THE SOUTHWEST CORNER OF THE NORTHEAST QUARTER OF THE SOUTHEAST QUARTER OF SAID SECTION 21, SAID POINT ALSO BEING ON THE WEST LINE OF THE EAST HALF OF THE EAST HALF OF SAID SECTION 21; THENCE NORTH ALONG THE WEST LINE OF THE EAST HALF OF THE EAST HALF OF SAID SECTION 21, TO THE NORTHWEST CORNER OF THE EAST HALF OF THE EAST HALF OF SAID SECTION 21, SAID POINT ALSO

BEING THE SOUTHEAST CORNER OF THE SOUTHWEST QUARTER OF THE SOUTHEAST QUARTER OF SECTION 16, TOWNSHIP 57 NORTH, RANGE 28 WEST; THENCE WEST ALONG THE SOUTH LINE OF THE SOUTHWEST QUARTER OF THE SOUTHEAST QUARTER OF SAID SECTION 16, TO THE SOUTHWEST CORNER OF THE SOUTHWEST QUARTER OF THE SOUTHEAST QUARTER OF SAID SECTION 16, SAID POINT ALSO BEING ON THE WEST LINE OF THE EAST HALF OF SAID SECTION 16; THENCE NORTH ALONG THE WEST LINE OF THE EAST HALF OF SECTIONS 16 AND 9, TOWNSHIP 57 NORTH, RANGE 28 WEST, TO THE NORTHWEST CORNER OF THE SOUTHEAST QUARTER OF SAID SECTION 9 AND THE POINT OF BEGINNING.

ALSO, BEGINNING AT THE NORTHWEST CORNER OF THE SOUTHEAST QUARTER OF THE NORTHEAST QUARTER OF SECTION 10, TOWNSHIP 57 NORTH, RANGE 27 WEST, SAID POINT ALSO BEING ON THE NORTH LINE OF THE SOUTH HALF OF THE NORTH HALF OF SAID SECTION 10; THENCE EAST ALONG THE NORTH LINE OF THE SOUTH HALF OF THE NORTH HALF OF SECTIONS 10, 11, AND 12, TOWNSHIP 57 NORTH, RANGE 27 WEST, TO THE NORTHEAST CORNER OF THE SOUTHEAST QUARTER OF THE NORTHWEST QUARTER OF SAID SECTION 12, SAID POINT ALSO BEING THE SOUTHWEST CORNER OF THE NORTHWEST QUARTER OF THE NORTHEAST QUARTER OF SAID SECTION 12; THENCE NORTH ALONG THE EAST LINE OF THE NORTHWEST QUARTER OF THE NORTHEAST QUARTER OF SAID SECTION 12, TO THE NORTHWEST CORNER OF THE NORTHWEST QUARTER OF THE NORTHEAST QUARTER OF SAID SECTION 12, SAID POINT ALSO BEING ON THE NORTH LINE OF SAID SECTION 12; THENCE EAST ALONG THE NORTH LINE OF

SAID SECTION 12, TO THE NORTHEAST CORNER OF SAID SECTION 12, SAID POINT ALSO BEING THE NORTHWEST CORNER OF SECTION 7, TOWNSHIP 57 NORTH, RANGE 26 WEST; THENCE EAST ALONG THE NORTH LINE OF SAID SECTION 7, TO THE NORTHEAST CORNER OF THE WEST HALF OF SAID SECTION 7; THENCE SOUTH ALONG THE EAST LINE OF THE WEST HALF OF SECTIONS 7 AND 18, TOWNSHIP 57 NORTH, RANGE 26 WEST, TO THE SOUTHEAST CORNER OF THE NORTHWEST QUARTER OF SAID SECTION 18; THENCE WEST ALONG THE SOUTH LINE OF THE NORTHWEST QUARTER OF SAID SECTION 18, TO THE SOUTHWEST CORNER OF THE NORTHWEST QUARTER OF SAID SECTION 18, SAID POINT ALSO BEING THE SOUTHEAST CORNER OF THE NORTH HALF OF SECTION 13, TOWNSHIP 57 NORTH, RANGE 27 WEST; THENCE WEST ALONG THE SOUTH LINE OF THE NORTH HALF OF SECTIONS 13, 14, AND 15, TOWNSHIP 57 NORTH, RANGE 27 WEST, TO THE SOUTHWEST CORNER OF THE SOUTHEAST QUARTER OF THE NORTHEAST QUARTER OF SAID SECTION 15, SAID POINT ALSO BEING ON THE WEST LINE OF THE EAST HALF OF THE EAST HALF OF SAID SECTION 15; THENCE NORTH ALONG THE WEST LINE OF THE EAST HALF OF THE EAST HALF OF SECTIONS 15 AND 10, TOWNSHIP 57 NORTH, RANGE 27 WEST, TO THE NORTHWEST CORNER OF THE SOUTHEAST QUARTER OF THE NORTHEAST QUARTER OF SAID SECTION 10 AND THE POINT OF BEGINNING.

ALSO, BEGINNING AT THE NORTHWEST CORNER OF SECTION 3, TOWNSHIP 57 NORTH, RANGE 26 WEST, SAID POINT BEING ON THE CALDWELL/DAVIESS COUNTY LINE; THENCE EAST ALONG SAID CALDWELL/DAVIESS COUNTY LINE, A DISTANCE OF 0.9 MILE, MORE OR LESS, TO THE NORTHEAST CORNER OF THE WEST HALF OF THE EAST HALF OF THE

EAST HALF OF SAID SECTION 3; THENCE SOUTH, LEAVING SAID CALDWELL/DAVIESS COUNTY LINE, ALONG THE EAST LINE OF THE WEST HALF OF THE EAST HALF OF THE EAST HALF OF SAID SECTION 3, TO THE SOUTHEAST CORNER OF THE SOUTHWEST QUARTER OF THE NORTHEAST QUARTER OF THE SOUTHEAST QUARTER OF SAID SECTION 3, SAID POINT ALSO BEING ON THE NORTH LINE OF THE SOUTH HALF OF THE SOUTH HALF OF SAID SECTION 3; THENCE EAST ALONG THE NORTH LINE OF THE SOUTH HALF OF THE SOUTH HALF OF SECTIONS 3 AND 2, TOWNSHIP 57 NORTH, RANGE 26 WEST, TO THE NORTHEAST CORNER OF THE SOUTHWEST QUARTER OF THE SOUTHWEST QUARTER OF SAID SECTION 2, SAID POINT ALSO BEING ON THE EAST LINE OF THE WEST HALF OF THE WEST HALF OF SAID SECTION 2; THENCE SOUTH ALONG THE EAST LINE OF THE WEST HALF OF THE WEST HALF OF SECTIONS 2 AND 11, TOWNSHIP 57 NORTH, RANGE 26 WEST, TO THE SOUTHEAST CORNER OF THE SOUTHWEST QUARTER OF THE NORTHWEST QUARTER OF SAID SECTION 11, SAID POINT ALSO BEING ON THE NORTH LINE OF THE SOUTH HALF OF SAID SECTION 11; THENCE EAST ALONG THE NORTH LINE OF THE SOUTH HALF OF SAID SECTION 11, TO THE NORTHEAST CORNER OF THE NORTHWEST QUARTER OF THE SOUTHEAST QUARTER OF SAID SECTION 11; THENCE SOUTH ALONG THE EAST LINE OF THE NORTHWEST QUARTER OF THE SOUTHEAST QUARTER OF SAID SECTION 11, TO THE SOUTHEAST CORNER OF THE NORTHWEST QUARTER OF THE SOUTHEAST QUARTER OF SAID SECTION 11, SAID POINT ALSO BEING ON THE NORTH LINE OF THE SOUTH HALF OF THE SOUTH HALF OF SAID SECTION 11; THENCE EAST ALONG THE NORTH LINE OF THE SOUTH HALF OF THE SOUTH HALF OF SECTIONS 11 AND 12, TOWNSHIP 57 NORTH, RANGE 26 WEST, TO THE NORTHEAST

CORNER OF THE SOUTH HALF OF THE SOUTH HALF OF SAID SECTION 12, SAID POINT BEING ON THE CALDWELL/LIVINGSTON COUNTY LINE; THENCE SOUTH ALONG SAID CALDWELL/LIVINGSTON COUNTY LINE, A DISTANCE OF 0.5 MILE, MORE OR LESS, TO THE SOUTHEAST CORNER OF THE NORTH HALF OF THE NORTH HALF OF SECTION 13, TOWNSHIP 57 NORTH , RANGE 26 WEST; THENCE WEST, LEAVING SAID CALDWELL/LIVINGSTON COUNTY LINE, ALONG THE SOUTH LINE OF THE NORTH HALF OF THE NORTH HALF OF SECTIONS 13, 14, 15, AND 16, TOWNSHIP 57 NORTH, RANGE 26 WEST, TO THE SOUTHWEST CORNER OF THE NORTHEAST QUARTER OF THE NORTHEAST QUARTER OF SAID SECTION 16, SAID POINT ALSO BEING ON THE WEST LINE OF THE EAST HALF OF THE EAST HALF OF SAID SECTION 16; THENCE NORTH ALONG THE WEST LINE OF THE EAST HALF OF THE EAST HALF OF SECTIONS 16 AND 9, TOWNSHIP 57 NORTH, RANGE 26 WEST, TO THE NORTHWEST CORNER OF THE SOUTHEAST QUARTER OF THE SOUTHEAST QUARTER OF SAID SECTION 9, SAID POINT ALSO BEING ON THE SOUTH LINE OF THE NORTH HALF OF THE SOUTH HALF OF SAID SECTION 9; THENCE WEST ALONG THE SOUTH LINE OF THE NORTH HALF OF THE SOUTH HALF OF SAID SECTION 9, TO THE SOUTHWEST CORNER OF THE NORTHEAST QUARTER OF THE SOUTHWEST QUARTER OF SAID SECTION 9, SAID POINT ALSO BEING ON THE WEST LINE OF THE EAST HALF OF THE WEST HALF OF SAID SECTION 9; THENCE NORTH ALONG THE WEST LINE OF THE EAST HALF OF THE WEST HALF OF SAID SECTION 9, TO THE NORTHWEST CORNER OF THE SOUTHEAST QUARTER OF THE NORTHWEST QUARTER OF SAID SECTION 9, SAID POINT ALSO BEING ON THE NORTH LINE OF THE SOUTH HALF OF THE NORTH HALF OF SAID SECTION 9; THENCE EAST ALONG THE NORTH LINE OF THE

SOUTH HALF OF THE NORTH HALF OF SAID SECTION 9, TO THE NORTHEAST CORNER OF
THE SOUTH HALF OF THE NORTH HALF OF SAID SECTION 9, SAID POINT ALSO BEING ON
THE WEST LINE OF SECTION 10, TOWNSHIP 57 NORTH, RANGE 26 WEST; THENCE NORTH
ALONG THE WEST LINE OF SECTIONS 10 AND 3, TOWNSHIP 57 NORTH, RANGE 26 WEST,
TO THE NORTHWEST CORNER OF SAID SECTION 3 AND THE POINT OF BEGINNING.

NOTE:

Wherever in the foregoing description a corner is stated to be the same as and/or to
coincide with another corner, and when in fact, such corners are not the same and/or do not
coincide with one another, they shall be treated as if they are the same and do coincide.

FARMERS' ELECTRIC COOPERATIVE SERVICE TERRITORY

CALDWELL COUNTY, MISSOURI

ALL OF CALDWELL COUNTY, MISSOURI, EXCEPTING THEREFROM THE FOLLOWING
DESCRIBED UNION ELECTRIC COMPANY SERVICE TERRITORY:

BEGINNING AT A POINT ON THE CALDWELL/CLINTON COUNTY LINE, SAID POINT BEING
THE NORTHWEST CORNER OF THE SOUTHWEST QUARTER OF SECTION 31, TOWNSHIP
56 NORTH, RANGE 29 WEST; THENCE EAST, LEAVING SAID CALDWELL/CLINTON COUNTY
LINE, ALONG THE NORTH LINE OF THE SOUTHWEST QUARTER OF SAID SECTION 31, TO
THE NORTHEAST CORNER OF THE SOUTHWEST QUARTER OF SAID SECTION 31; THENCE
SOUTH ALONG THE EAST LINE OF THE SOUTHWEST QUARTER OF SAID SECTION 31, TO
THE SOUTHEAST CORNER OF THE SOUTHWEST QUARTER OF SAID SECTION 31, SAID
POINT ALSO BEING ON THE NORTH LINE OF SECTION 6, TOWNSHIP 55 NORTH, RANGE 29
WEST; THENCE EAST ALONG THE NORTH LINE OF SECTIONS 6 AND 5, TOWNSHIP 55
NORTH, RANGE 29 WEST, TO THE NORTHEAST CORNER OF THE NORTHWEST QUARTER
OF SAID SECTION 5; THENCE SOUTH ALONG THE EAST LINE OF THE NORTHWEST
QUARTER OF SAID SECTION 5, TO THE SOUTHEAST CORNER OF THE NORTHWEST
QUARTER OF SAID SECTION 5, SAID POINT ALSO BEING THE NORTHWEST CORNER OF
THE SOUTHEAST QUARTER OF SAID SECTION 5; THENCE EAST ALONG THE NORTH LINE
OF THE SOUTHEAST QUARTER OF SAID SECTION 5, TO THE NORTHEAST CORNER OF THE
SOUTHEAST QUARTER OF SAID SECTION 5; THENCE SOUTH ALONG THE EAST LINE OF
THE SOUTHEAST QUARTER OF SAID SECTION 5, TO THE SOUTHEAST CORNER OF THE

SOUTHEAST QUARTER OF SAID SECTION 5, SAID POINT ALSO BEING THE NORTHWEST CORNER OF SECTION 9, TOWNSHIP 55 NORTH, RANGE 29 WEST; THENCE EAST ALONG THE NORTH LINE OF SECTIONS 9 AND 10, TOWNSHIP 55 NORTH, RANGE 29 WEST, TO THE NORTHEAST CORNER OF THE WEST HALF OF SAID SECTION 10; THENCE SOUTH ALONG THE EAST LINE OF THE WEST HALF OF SECTIONS 10, 15, AND 22, TOWNSHIP 55 NORTH, RANGE 29 WEST, TO THE SOUTHEAST CORNER OF THE NORTHEAST QUARTER OF THE NORTHWEST QUARTER OF SAID SECTION 22, SAID POINT ALSO BEING ON THE NORTH LINE OF THE SOUTH HALF OF THE NORTH HALF OF SAID SECTION 22; THENCE EAST ALONG THE NORTH LINE OF THE SOUTH HALF OF THE NORTH HALF OF SECTIONS 22, 23, AND 24, TOWNSHIP 55 NORTH, RANGE 29 WEST, TO THE NORTHEAST CORNER OF THE SOUTHEAST QUARTER OF THE NORTHWEST QUARTER OF SAID SECTION 24, SAID POINT ALSO BEING ON THE EAST LINE OF THE WEST HALF OF SAID SECTION 24; THENCE SOUTH ALONG THE EAST LINE OF THE WEST HALF OF SAID SECTION 24, TO THE SOUTHEAST CORNER OF THE NORTHEAST QUARTER OF THE SOUTHWEST QUARTER OF SAID SECTION 24, SAID POINT ALSO BEING ON THE NORTH LINE OF THE SOUTH HALF OF THE SOUTH HALF OF SAID SECTION 24; THENCE EAST ALONG THE NORTH LINE OF THE SOUTH HALF OF THE SOUTH HALF OF SAID SECTION 24, TO THE NORTHEAST CORNER OF THE SOUTH HALF OF THE SOUTH HALF OF SAID SECTION 24, SAID POINT ALSO BEING THE NORTHWEST CORNER OF THE SOUTH HALF OF THE SOUTH HALF OF SECTION 19, TOWNSHIP 55 NORTH, RANGE 28 WEST; THENCE EAST ALONG THE NORTH LINE OF THE SOUTH HALF OF THE SOUTH HALF OF SECTIONS 19 AND 20, TOWNSHIP 55 NORTH, RANGE 28 WEST, TO THE NORTHEAST CORNER OF THE SOUTHWEST QUARTER OF THE

SOUTHWEST QUARTER OF SAID SECTION 20, SAID POINT ALSO BEING THE SOUTHWEST CORNER OF THE NORTHEAST QUARTER OF THE SOUTHWEST QUARTER OF SAID SECTION 20; THENCE NORTH ALONG THE WEST LINE OF THE NORTHEAST QUARTER OF THE SOUTHWEST QUARTER OF SAID SECTION 20, TO THE NORTHWEST CORNER OF THE NORTHEAST QUARTER OF THE SOUTHWEST QUARTER OF SAID SECTION 20; THENCE EAST ALONG THE NORTH LINE OF THE NORTHEAST QUARTER OF THE SOUTHWEST QUARTER OF SAID SECTION 20, TO THE NORTHEAST CORNER OF THE NORTHEAST QUARTER OF THE SOUTHWEST QUARTER OF SAID SECTION 20, SAID POINT ALSO BEING THE SOUTHWEST CORNER OF THE SOUTHWEST QUARTER OF THE NORTHEAST QUARTER OF SAID SECTION 20; THENCE NORTH ALONG THE WEST LINE OF THE SOUTHWEST QUARTER OF THE NORTHEAST QUARTER OF SAID SECTION 20, TO THE NORTHWEST CORNER OF THE SOUTHWEST QUARTER OF THE NORTHEAST QUARTER OF SAID SECTION 20, SAID POINT ALSO BEING ON THE NORTH LINE OF THE SOUTH HALF OF THE NORTH HALF OF SAID SECTION 20; THENCE EAST ALONG THE NORTH LINE OF THE SOUTH HALF OF THE NORTH HALF OF SECTIONS 20 AND 21, TOWNSHIP 55 NORTH, RANGE 28 WEST, TO THE NORTHEAST CORNER OF THE SOUTHEAST QUARTER OF THE NORTHWEST QUARTER OF SAID SECTION 21, SAID POINT ALSO BEING ON THE WEST LINE OF THE EAST HALF OF SAID SECTION 21; THENCE NORTH ALONG THE WEST LINE OF THE EAST HALF OF SECTIONS 21, 16, 9, AND 4, TOWNSHIP 55 NORTH, RANGE 28 WEST, TO THE NORTHWEST CORNER OF THE SOUTHEAST QUARTER OF SAID SECTION 4, SAID POINT ALSO BEING ON THE SOUTH LINE OF THE NORTH HALF OF SAID SECTION 4; THENCE WEST ALONG THE SOUTH LINE OF THE NORTH HALF OF SECTIONS 4, 5, AND 6,

TOWNSHIP 55 NORTH, RANGE 28 WEST, TO THE SOUTHWEST CORNER OF THE NORTH HALF OF SAID SECTION 6, SAID POINT ALSO BEING THE SOUTHEAST CORNER OF THE NORTH HALF OF SECTION 1, TOWNSHIP 55 NORTH, RANGE 29 WEST; THENCE WEST ALONG THE SOUTH LINE OF THE NORTH HALF OF SECTIONS 1, 2, AND 3, TOWNSHIP 55 NORTH, RANGE 29 WEST, TO THE SOUTHWEST CORNER OF THE SOUTHEAST QUARTER OF THE NORTHWEST QUARTER OF SAID SECTION 3; THENCE NORTH ALONG THE WEST LINE OF THE SOUTHEAST QUARTER OF THE NORTHWEST QUARTER OF SAID SECTION 3, TO THE NORTHWEST CORNER OF THE SOUTHEAST QUARTER OF THE NORTHWEST QUARTER OF SAID SECTION 3, SAID POINT ALSO BEING ON THE SOUTH LINE OF THE NORTH HALF OF THE NORTH HALF OF SAID SECTION 3; THENCE WEST ALONG THE SOUTH LINE OF THE NORTH HALF OF THE NORTH HALF OF SECTIONS 3 AND 4, TOWNSHIP 55 NORTH, RANGE 29 WEST, TO THE SOUTHWEST CORNER OF THE NORTHEAST QUARTER OF THE NORTHEAST QUARTER OF SAID SECTION 4; THENCE NORTH ALONG THE WEST LINE OF THE NORTHEAST QUARTER OF THE NORTHEAST QUARTER OF SAID SECTION 4, TO THE NORTHWEST CORNER OF THE NORTHEAST QUARTER OF THE NORTHEAST QUARTER OF SAID SECTION 4, SAID POINT ALSO BEING THE SOUTHWEST CORNER OF THE SOUTHEAST QUARTER OF THE SOUTHEAST QUARTER OF SECTION 33, TOWNSHIP 56 NORTH, RANGE 29 WEST; THENCE NORTH ALONG THE WEST LINE OF THE SOUTHEAST QUARTER OF THE SOUTHEAST QUARTER OF SAID SECTION 33, TO THE NORTHWEST CORNER OF THE SOUTHEAST QUARTER OF THE SOUTHEAST QUARTER OF SAID SECTION 33, SAID POINT ALSO BEING ON THE NORTH LINE OF THE SOUTH HALF OF THE SOUTH HALF OF SAID SECTION 33; THENCE EAST

ALONG THE NORTH LINE OF THE SOUTH HALF OF THE SOUTH HALF OF SECTIONS 33 AND 34, TOWNSHIP 56 NORTH, RANGE 29 WEST, TO THE NORTHEAST CORNER OF THE SOUTHWEST QUARTER OF THE SOUTHWEST QUARTER OF SAID SECTION 34, SAID POINT ALSO BEING THE SOUTHWEST CORNER OF THE NORTHEAST QUARTER OF THE SOUTHWEST QUARTER OF SAID SECTION 34; THENCE NORTH ALONG THE WEST LINE OF THE NORTHEAST QUARTER OF THE SOUTHWEST QUARTER OF SAID SECTION 34, TO THE NORTHWEST CORNER OF THE NORTHEAST QUARTER OF THE SOUTHWEST QUARTER OF SAID SECTION 34, SAID POINT ALSO BEING ON THE NORTH LINE OF THE SOUTH HALF OF SAID SECTION 34; THENCE EAST ALONG THE NORTH LINE OF THE SOUTH HALF OF SECTIONS 34, 35, AND 36, TOWNSHIP 56 NORTH, RANGE 29 WEST, TO THE NORTHEAST CORNER OF THE SOUTH HALF OF SAID SECTION 36, SAID POINT ALSO BEING THE NORTHWEST CORNER OF THE NORTHWEST QUARTER OF THE SOUTHWEST QUARTER OF SECTION 31, TOWNSHIP 56 NORTH, RANGE 28 WEST; THENCE EAST ALONG THE NORTH LINE OF THE NORTHWEST QUARTER OF THE SOUTHWEST QUARTER OF SAID SECTION 31, TO THE NORTHEAST CORNER OF THE NORTHWEST QUARTER OF THE SOUTHWEST QUARTER OF SAID SECTION 31, SAID POINT ALSO BEING THE SOUTHWEST CORNER OF THE SOUTHEAST QUARTER OF THE NORTHWEST QUARTER OF SAID SECTION 31; THENCE NORTH ALONG THE WEST LINE OF THE SOUTHEAST QUARTER OF THE NORTHWEST QUARTER OF SAID SECTION 31, TO THE NORTHWEST CORNER OF THE SOUTHEAST QUARTER OF THE NORTHWEST QUARTER OF SAID SECTION 31, SAID POINT ALSO BEING ON THE NORTH LINE OF THE SOUTH HALF OF THE NORTH HALF OF SAID SECTION 31; THENCE EAST ALONG THE NORTH LINE OF THE SOUTH HALF OF THE NORTH HALF OF

SAID SECTION 31, TO THE NORTHEAST CORNER OF THE SOUTHWEST QUARTER OF THE NORTHEAST QUARTER OF SAID SECTION 31; THENCE SOUTH ALONG THE EAST LINE OF THE SOUTHWEST QUARTER OF THE NORTHEAST QUARTER OF SAID SECTION 31, TO THE SOUTHEAST CORNER OF THE SOUTHWEST QUARTER OF THE NORTHEAST QUARTER OF SAID SECTION 31, SAID POINT ALSO BEING ON THE NORTH LINE OF THE SOUTH HALF OF SAID SECTION 31; THENCE EAST ALONG THE NORTH LINE OF THE SOUTH HALF OF SECTIONS 31, 32, AND 33, TOWNSHIP 56 NORTH, RANGE 28 WEST, TO THE NORTHEAST CORNER OF THE SOUTHWEST QUARTER OF SAID SECTION 33, SAID POINT ALSO BEING ON THE WEST LINE OF THE EAST HALF OF SAID SECTION 33; THENCE NORTH ALONG THE WEST LINE OF THE EAST HALF OF SECTIONS 33 AND 28, TOWNSHIP 56 NORTH, RANGE 28 WEST, TO THE NORTHWEST CORNER OF THE SOUTHEAST QUARTER OF SAID SECTION 28, SAID POINT ALSO BEING THE SOUTHEAST CORNER OF THE SOUTHEAST QUARTER OF THE NORTHWEST QUARTER OF SAID SECTION 28; THENCE WEST ALONG THE SOUTH LINE OF THE SOUTHEAST QUARTER OF THE NORTHWEST QUARTER OF SAID SECTION 28, TO THE SOUTHWEST CORNER OF THE SOUTHEAST QUARTER OF THE NORTHWEST QUARTER OF SAID SECTION 28, SAID POINT ALSO BEING ON THE WEST LINE OF THE EAST HALF OF THE WEST HALF OF SAID SECTION 28; THENCE NORTH ALONG THE WEST LINE OF THE EAST HALF OF THE WEST HALF OF SECTIONS 28 AND 21, TOWNSHIP 56 NORTH, RANGE 28 WEST, TO THE NORTHWEST CORNER OF THE EAST HALF OF THE WEST HALF OF SAID SECTION 21, SAID POINT ALSO BEING ON THE NORTH LINE OF SAID SECTION 21; THENCE EAST ALONG THE NORTH LINE OF SECTIONS 21, 22, AND 23, TOWNSHIP 56 NORTH, RANGE 28 WEST, TO THE NORTHEAST CORNER OF THE NORTHWEST QUARTER OF SAID

SECTION 23; THENCE SOUTH ALONG THE EAST LINE OF THE NORTHWEST QUARTER OF SAID SECTION 23, TO THE SOUTHEAST CORNER OF THE NORTHWEST QUARTER OF SAID SECTION 23; THENCE WEST ALONG THE SOUTH LINE OF THE NORTHWEST QUARTER OF SAID SECTION 23, TO THE SOUTHWEST CORNER OF THE NORTHWEST QUARTER OF SAID SECTION 23, SAID POINT ALSO BEING ON THE EAST LINE OF SECTION 22, TOWNSHIP 56 NORTH, RANGE 28 WEST; THENCE SOUTH ALONG THE EAST LINE OF SECTIONS 22 AND 27, TOWNSHIP 56 NORTH, RANGE 28 WEST, TO THE SOUTHEAST CORNER OF THE NORTHEAST QUARTER OF SAID SECTION 27; THENCE WEST ALONG THE SOUTH LINE OF THE NORTHEAST QUARTER OF SAID SECTION 27, TO THE SOUTHWEST CORNER OF THE NORTHEAST QUARTER OF SAID SECTION 27, SAID POINT ALSO BEING ON THE EAST LINE OF THE WEST HALF OF SAID SECTION 27; THENCE SOUTH ALONG THE EAST LINE OF THE WEST HALF OF SECTIONS 27 AND 34, TOWNSHIP 56 NORTH, RANGE 28 WEST, TO THE SOUTHEAST CORNER OF THE WEST HALF OF SAID SECTION 34, SAID POINT ALSO BEING THE NORTHEAST CORNER OF THE WEST HALF OF SECTION 3, TOWNSHIP 55 NORTH, RANGE 28 WEST; THENCE SOUTH ALONG THE EAST LINE OF THE WEST HALF OF SECTIONS 3, 10, AND 15, TOWNSHIP 55 NORTH, RANGE 28 WEST, TO THE SOUTHEAST CORNER OF THE NORTHEAST QUARTER OF THE SOUTHWEST QUARTER OF SAID SECTION 15, SAID POINT ALSO BEING ON THE NORTH LINE OF THE SOUTH HALF OF THE SOUTH HALF OF SAID SECTION 15; THENCE EAST ALONG THE NORTH LINE OF THE SOUTH HALF OF THE SOUTH HALF OF SECTIONS 15 AND 14, TOWNSHIP 55 NORTH, RANGE 28 WEST, TO THE NORTHEAST CORNER OF THE SOUTH HALF OF THE SOUTH HALF OF SAID SECTION 14, SAID POINT ALSO BEING THE SOUTHWEST CORNER OF THE NORTHWEST

QUARTER OF THE SOUTHWEST QUARTER OF SECTION 13, TOWNSHIP 55 NORTH, RANGE 28 WEST; THENCE NORTH ALONG THE WEST LINE OF THE NORTHWEST QUARTER OF THE SOUTHWEST QUARTER OF SAID SECTION 13, TO THE NORTHWEST CORNER OF THE NORTHWEST QUARTER OF THE SOUTHWEST QUARTER OF SAID SECTION 13, SAID POINT ALSO BEING ON THE NORTH LINE OF THE SOUTH HALF OF SAID SECTION 13; THENCE EAST ALONG THE NORTH LINE OF THE SOUTH HALF OF SAID SECTION 13, TO THE NORTHEAST CORNER OF THE SOUTH HALF OF SAID SECTION 13, SAID POINT ALSO BEING THE NORTHWEST CORNER OF THE SOUTH HALF OF SECTION 18, TOWNSHIP 55 NORTH, RANGE 27 WEST; THENCE EAST ALONG THE NORTH LINE OF THE SOUTH HALF OF SECTIONS 18, 17, 16, 15, AND 14, TOWNSHIP 55 NORTH, RANGE 27 WEST, TO THE NORTHEAST CORNER OF THE NORTHWEST QUARTER OF THE SOUTHWEST QUARTER OF SAID SECTION 14, SAID POINT ALSO BEING ON THE WEST LINE OF THE EAST HALF OF THE WEST HALF OF SAID SECTION 14; THENCE NORTH ALONG THE WEST LINE OF THE EAST HALF OF THE WEST HALF OF SAID SECTION 14, TO THE NORTHWEST CORNER OF THE EAST HALF OF THE WEST HALF OF SAID SECTION 14, SAID POINT ALSO BEING ON THE NORTH LINE OF SAID SECTION 14; THENCE EAST ALONG THE NORTH LINE OF SECTIONS 14 AND 13, TOWNSHIP 55 NORTH, RANGE 27 WEST, TO THE NORTHEAST CORNER OF SAID SECTION 13, SAID POINT ALSO BEING THE NORTHWEST CORNER OF SECTION 18, TOWNSHIP 55 NORTH, RANGE 26 WEST; THENCE EAST ALONG THE NORTH LINE OF SAID SECTION 18, TO THE NORTHEAST CORNER OF THE NORTHWEST QUARTER OF THE NORTHEAST QUARTER OF SAID SECTION 18, SAID POINT ALSO BEING THE SOUTHWEST CORNER OF THE SOUTHEAST QUARTER OF THE SOUTHEAST QUARTER OF

HALF OF SECTIONS 3 AND 2, TOWNSHIP 55 NORTH, RANGE 26 WEST, TO THE NORTHEAST CORNER OF THE SOUTHWEST QUARTER OF THE NORTHWEST QUARTER OF SAID SECTION 2, SAID POINT ALSO BEING ON THE WEST LINE OF THE EAST HALF OF THE WEST HALF OF SAID SECTION 2; THENCE NORTH ALONG THE WEST LINE OF THE EAST HALF OF THE WEST HALF OF SAID SECTION 2, TO THE NORTHWEST CORNER OF THE EAST HALF OF THE WEST HALF OF SAID SECTION 2, SAID POINT ALSO BEING THE SOUTHWEST CORNER OF THE EAST HALF OF THE WEST HALF OF SECTION 35, TOWNSHIP 56 NORTH, RANGE 26 WEST; THENCE NORTH ALONG THE WEST LINE OF THE EAST HALF OF THE WEST HALF OF SAID SECTION 35, TO THE NORTHWEST CORNER OF THE NORTHEAST QUARTER OF THE SOUTHWEST QUARTER OF SAID SECTION 35; THENCE EAST ALONG THE NORTH LINE OF THE NORTHEAST QUARTER OF THE SOUTHWEST QUARTER OF SAID SECTION 35, TO THE NORTHEAST CORNER OF THE NORTHEAST QUARTER OF THE SOUTHWEST QUARTER OF SAID SECTION 35, SAID POINT ALSO BEING ON THE WEST LINE OF THE EAST HALF OF SAID SECTION 35; THENCE NORTH ALONG THE WEST LINE OF THE EAST HALF OF SECTIONS 35, 26, AND 23, TOWNSHIP 56 NORTH, RANGE 26 WEST, TO THE NORTHWEST CORNER OF THE SOUTHEAST QUARTER OF SAID SECTION 23, SAID POINT ALSO BEING ON THE NORTH LINE OF THE SOUTH HALF OF SAID SECTION 23; THENCE EAST ALONG THE NORTH LINE OF THE SOUTH HALF OF SECTIONS 23 AND 24, TOWNSHIP 56 NORTH, RANGE 26 WEST, TO THE NORTHEAST CORNER OF THE SOUTH HALF OF SAID SECTION 24, SAID POINT ALSO BEING ON THE CALDWELL/LIVINGSTON COUNTY LINE; THENCE SOUTH ALONG SAID CALDWELL/LIVINGSTON COUNTY LINE, A DISTANCE OF 1 MILE, MORE OR LESS, TO THE

SECTION 7, TOWNSHIP 55 NORTH, RANGE 26 WEST; THENCE NORTH ALONG THE WEST LINE OF THE SOUTHEAST QUARTER OF THE SOUTHEAST QUARTER OF SAID SECTION 7, TO THE NORTHWEST CORNER OF THE SOUTHEAST QUARTER OF THE SOUTHEAST QUARTER OF SAID SECTION 7, SAID POINT ALSO BEING ON THE NORTH LINE OF THE SOUTH HALF OF THE SOUTH HALF OF SAID SECTION 7; THENCE EAST ALONG THE NORTH LINE OF THE SOUTH HALF OF THE SOUTH HALF OF SECTIONS 7, 8, AND 9, TOWNSHIP 55 NORTH, RANGE 26 WEST, TO THE NORTHEAST CORNER OF THE SOUTHWEST QUARTER OF THE SOUTHEAST QUARTER OF SAID SECTION 9, SAID POINT ALSO BEING THE SOUTHWEST CORNER OF THE NORTHEAST QUARTER OF THE SOUTHEAST QUARTER OF SAID SECTION 9; THENCE NORTH ALONG THE WEST LINE OF THE NORTHEAST QUARTER OF THE SOUTHEAST QUARTER OF SAID SECTION 9, TO THE NORTHWEST CORNER OF THE NORTHEAST QUARTER OF THE SOUTHEAST QUARTER OF SAID SECTION 9, SAID POINT ALSO BEING ON THE NORTH LINE OF THE SOUTH HALF OF SAID SECTION 9; THENCE EAST ALONG THE NORTH LINE OF THE SOUTH HALF OF SECTIONS 9 AND 10, TOWNSHIP 55 NORTH, RANGE 26 WEST, TO THE NORTHEAST CORNER OF THE NORTHWEST QUARTER OF THE SOUTHWEST QUARTER OF SAID SECTION 10, SAID POINT ALSO BEING ON THE WEST LINE OF THE EAST HALF OF THE WEST HALF OF SAID SECTION 10; THENCE NORTH ALONG THE WEST LINE OF THE EAST HALF OF THE WEST HALF OF SECTIONS 10 AND 3, TOWNSHIP 55 NORTH, RANGE 26 WEST, TO THE NORTHWEST CORNER OF THE SOUTHEAST QUARTER OF THE NORTHWEST QUARTER OF SAID SECTION 3, SAID POINT ALSO BEING ON THE NORTH LINE OF THE SOUTH HALF OF THE NORTH HALF OF SAID SECTION 3; THENCE EAST ALONG THE NORTH LINE OF THE SOUTH HALF OF THE NORTH

HALF OF SECTIONS 3 AND 2, TOWNSHIP 55 NORTH, RANGE 26 WEST, TO THE NORTHEAST CORNER OF THE SOUTHWEST QUARTER OF THE NORTHWEST QUARTER OF SAID SECTION 2, SAID POINT ALSO BEING ON THE WEST LINE OF THE EAST HALF OF THE WEST HALF OF SAID SECTION 2; THENCE NORTH ALONG THE WEST LINE OF THE EAST HALF OF THE WEST HALF OF SAID SECTION 2, TO THE NORTHWEST CORNER OF THE EAST HALF OF THE WEST HALF OF SAID SECTION 2, SAID POINT ALSO BEING THE SOUTHWEST CORNER OF THE EAST HALF OF THE WEST HALF OF SECTION 35, TOWNSHIP 56 NORTH, RANGE 26 WEST; THENCE NORTH ALONG THE WEST LINE OF THE EAST HALF OF THE WEST HALF OF SAID SECTION 35, TO THE NORTHWEST CORNER OF THE NORTHEAST QUARTER OF THE SOUTHWEST QUARTER OF SAID SECTION 35; THENCE EAST ALONG THE NORTH LINE OF THE NORTHEAST QUARTER OF THE SOUTHWEST QUARTER OF SAID SECTION 35, TO THE NORTHEAST CORNER OF THE NORTHEAST QUARTER OF THE SOUTHWEST QUARTER OF SAID SECTION 35, SAID POINT ALSO BEING ON THE WEST LINE OF THE EAST HALF OF SAID SECTION 35; THENCE NORTH ALONG THE WEST LINE OF THE EAST HALF OF SECTIONS 35, 26, AND 23, TOWNSHIP 56 NORTH, RANGE 26 WEST, TO THE NORTHWEST CORNER OF THE SOUTHEAST QUARTER OF SAID SECTION 23, SAID POINT ALSO BEING ON THE NORTH LINE OF THE SOUTH HALF OF SAID SECTION 23; THENCE EAST ALONG THE NORTH LINE OF THE SOUTH HALF OF SECTIONS 23 AND 24, TOWNSHIP 56 NORTH, RANGE 26 WEST, TO THE NORTHEAST CORNER OF THE SOUTH HALF OF SAID SECTION 24, SAID POINT ALSO BEING ON THE CALDWELL/LIVINGSTON COUNTY LINE; THENCE SOUTH ALONG SAID CALDWELL/LIVINGSTON COUNTY LINE, A DISTANCE OF 1 MILE, MORE OR LESS, TO THE

SOUTHEAST CORNER OF THE NORTHEAST QUARTER OF SECTION 25, TOWNSHIP 56 NORTH, RANGE 26 WEST; THENCE WEST, LEAVING SAID CALDWELL/LIVINGSTON COUNTY LINE, ALONG THE SOUTH LINE OF THE NORTHEAST QUARTER OF SAID SECTION 25, TO THE SOUTHWEST CORNER OF THE NORTHEAST QUARTER OF SAID SECTION 25, SAID POINT ALSO BEING ON THE EAST LINE OF THE WEST HALF OF SAID SECTION 25; THENCE SOUTH ALONG THE EAST LINE OF THE WEST HALF OF SECTIONS 25 AND 36, TOWNSHIP 56 NORTH, RANGE 26 WEST, TO THE SOUTHEAST CORNER OF THE WEST HALF OF SAID SECTION 36, SAID POINT ALSO BEING THE NORTHEAST CORNER OF THE NORTHWEST QUARTER OF SECTION 1, TOWNSHIP 55 NORTH, RANGE 26 WEST; THENCE SOUTH ALONG THE EAST LINE OF THE NORTHWEST QUARTER OF SAID SECTION 1, TO THE SOUTHEAST CORNER OF THE NORTHWEST QUARTER OF SAID SECTION 1; THENCE WEST ALONG THE SOUTH LINE OF THE NORTHWEST QUARTER OF SAID SECTION 1, TO THE SOUTHWEST CORNER OF THE NORTHWEST QUARTER OF SAID SECTION 1, SAID POINT ALSO BEING ON THE EAST LINE OF SECTION 2, TOWNSHIP 55 NORTH, RANGE 26 WEST; THENCE SOUTH ALONG THE EAST LINE OF SECTIONS 2 AND 11, TOWNSHIP 55 NORTH, RANGE 26 WEST, TO THE SOUTHEAST CORNER OF SAID SECTION 11; THENCE WEST ALONG THE SOUTH LINE OF SAID SECTION 11, TO THE SOUTHWEST CORNER OF THE SOUTHEAST QUARTER OF THE SOUTHEAST QUARTER OF SAID SECTION 11, SAID POINT ALSO BEING THE NORTHEAST CORNER OF THE WEST HALF OF THE EAST HALF OF SECTION 14, TOWNSHIP 55 NORTH, RANGE 26 WEST; THENCE SOUTH ALONG THE EAST LINE OF THE WEST HALF OF THE EAST HALF OF SAID SECTION 14, TO THE SOUTHEAST CORNER OF THE SOUTHWEST QUARTER OF THE NORTHEAST QUARTER OF SAID SECTION

14; THENCE WEST ALONG THE SOUTH LINE OF THE SOUTHWEST QUARTER OF THE NORTHEAST QUARTER OF SAID SECTION 14, TO THE SOUTHWEST CORNER OF THE SOUTHWEST QUARTER OF THE NORTHEAST QUARTER OF SAID SECTION 14, SAID POINT ALSO BEING ON THE EAST LINE OF THE WEST HALF OF SAID SECTION 14; THENCE SOUTH ALONG THE EAST LINE OF THE WEST HALF OF SECTIONS 14 AND 23, TOWNSHIP 55 NORTH, RANGE 26 WEST, TO THE SOUTHEAST CORNER OF THE NORTHEAST QUARTER OF THE SOUTHWEST QUARTER OF SAID SECTION 23, SAID POINT ALSO BEING ON THE SOUTH LINE OF THE NORTH HALF OF THE SOUTH HALF OF SAID SECTION 23; THENCE WEST ALONG THE SOUTH LINE OF THE NORTH HALF OF THE SOUTH HALF OF SECTIONS 23 AND 22, TOWNSHIP 55 NORTH, RANGE 26 WEST, TO THE SOUTHWEST CORNER OF THE NORTHWEST QUARTER OF THE SOUTHEAST QUARTER OF SAID SECTION 22, SAID POINT ALSO BEING ON THE WEST LINE OF THE EAST HALF OF SAID SECTION 22; THENCE NORTH ALONG THE WEST LINE OF THE EAST HALF OF SECTIONS 22 AND 15, TOWNSHIP 55 NORTH, RANGE 26 WEST, TO THE NORTHWEST CORNER OF THE SOUTHEAST QUARTER OF SAID SECTION 15, SAID POINT ALSO BEING ON THE SOUTH LINE OF THE NORTH HALF OF SAID SECTION 15; THENCE WEST ALONG THE SOUTH LINE OF THE NORTH HALF OF SECTIONS 15, 16, AND 17, TOWNSHIP 55 NORTH, RANGE 26 WEST, TO THE SOUTHWEST CORNER OF THE SOUTHEAST QUARTER OF THE NORTHEAST QUARTER OF SAID SECTION 17, SAID POINT ALSO BEING THE NORTHEAST CORNER OF THE NORTHWEST QUARTER OF THE SOUTHEAST QUARTER OF SAID SECTION 17; THENCE SOUTH ALONG THE EAST LINE OF THE NORTHWEST QUARTER OF THE SOUTHEAST QUARTER OF SAID SECTION 17, TO THE SOUTHEAST CORNER OF THE NORTHWEST

QUARTER OF THE SOUTHEAST QUARTER OF SAID SECTION 17, SAID POINT ALSO BEING ON THE SOUTH LINE OF THE NORTH HALF OF THE SOUTH HALF OF SAID SECTION 17; THENCE WEST ALONG THE SOUTH LINE OF THE NORTH HALF OF THE SOUTH HALF OF SECTIONS 17 AND 18, TOWNSHIP 55 NORTH, RANGE 26 WEST, TO THE SOUTHWEST CORNER OF THE NORTHEAST QUARTER OF THE SOUTHEAST QUARTER OF SAID SECTION 18, SAID POINT ALSO BEING THE NORTHEAST CORNER OF THE SOUTHWEST QUARTER OF THE SOUTHEAST QUARTER OF SAID SECTION 18; THENCE SOUTH ALONG THE EAST LINE OF THE SOUTHWEST QUARTER OF THE SOUTHEAST QUARTER OF SAID SECTION 18, TO THE SOUTHEAST CORNER OF THE SOUTHWEST QUARTER OF THE SOUTHEAST QUARTER OF SAID SECTION 18, SAID POINT ALSO BEING ON THE SOUTH LINE OF SAID SECTION 18; THENCE WEST ALONG THE SOUTH LINE OF SECTION 18, TO THE SOUTHWEST CORNER OF SAID SECTION 18, SAID POINT ALSO BEING THE SOUTHEAST CORNER OF SECTION 13, TOWNSHIP 55 NORTH, RANGE 27 WEST; THENCE WEST ALONG THE SOUTH LINE OF SAID SECTION 13, TO THE SOUTHWEST CORNER OF THE SOUTHEAST QUARTER OF THE SOUTHWEST QUARTER OF SAID SECTION 13, SAID POINT ALSO BEING THE NORTHEAST CORNER OF THE WEST HALF OF THE WEST HALF OF SECTION 24, TOWNSHIP 55 NORTH, RANGE 27 WEST; THENCE SOUTH ALONG THE EAST LINE OF THE WEST HALF OF THE WEST HALF OF SAID SECTION 24, TO THE SOUTHEAST CORNER OF THE SOUTHWEST QUARTER OF THE NORTHWEST QUARTER OF SAID SECTION 24, SAID POINT ALSO BEING ON THE SOUTH LINE OF THE NORTH HALF OF SAID SECTION 24; THENCE WEST ALONG THE SOUTH LINE OF THE NORTH HALF OF SECTIONS 24, 23 AND 22, TOWNSHIP 55 NORTH, RANGE 27 WEST, TO THE SOUTHWEST CORNER OF THE

NORTHEAST QUARTER OF SAID SECTION 22, SAID POINT ALSO BEING THE NORTHEAST CORNER OF THE NORTHEAST QUARTER OF THE SOUTHWEST QUARTER OF SAID SECTION 22; THENCE SOUTH ALONG THE EAST LINE OF THE NORTHEAST QUARTER OF THE SOUTHWEST QUARTER OF SAID SECTION 22, TO THE SOUTHEAST CORNER OF THE NORTHEAST QUARTER OF THE SOUTHWEST QUARTER OF SAID SECTION 22; THENCE WEST ALONG THE SOUTH LINE OF THE NORTHEAST QUARTER OF THE SOUTHWEST QUARTER OF SAID SECTION 22, TO THE SOUTHWEST CORNER OF THE NORTHEAST QUARTER OF THE SOUTHWEST QUARTER OF SAID SECTION 22, SAID POINT ALSO BEING ON THE EAST LINE OF THE WEST HALF OF THE WEST HALF OF SAID SECTION 22; THENCE SOUTH ALONG THE EAST LINE OF THE WEST HALF OF THE WEST HALF OF SECTIONS 22 AND 27, TOWNSHIP 55 NORTH, RANGE 27 WEST, TO THE SOUTHEAST CORNER OF THE NORTHWEST QUARTER OF THE NORTHWEST QUARTER OF SAID SECTION 27, SAID POINT ALSO BEING ON THE SOUTH LINE OF THE NORTH HALF OF THE NORTH HALF OF SAID SECTION 27; THENCE WEST ALONG THE SOUTH LINE OF THE NORTH HALF OF THE NORTH HALF OF SECTIONS 27 AND 28, TOWNSHIP 55 NORTH, RANGE 27 WEST, TO THE SOUTHWEST CORNER OF THE NORTHEAST QUARTER OF THE NORTHEAST QUARTER OF SAID SECTION 28, SAID POINT ALSO BEING ON THE WEST LINE OF THE EAST HALF OF THE EAST HALF OF SAID SECTION 28; THENCE NORTH ALONG THE WEST LINE OF THE EAST HALF OF THE EAST HALF OF SECTIONS 28 AND 21, TOWNSHIP 55 NORTH, RANGE 27 WEST, TO THE NORTHWEST CORNER OF THE SOUTHEAST QUARTER OF THE SOUTHEAST QUARTER OF SAID SECTION 21, SAID POINT ALSO BEING THE SOUTHEAST CORNER OF THE NORTHWEST QUARTER OF THE SOUTHEAST QUARTER OF SAID SECTION

21; THENCE WEST ALONG THE SOUTH LINE OF THE NORTHWEST QUARTER OF THE SOUTHEAST QUARTER OF SAID SECTION 21, TO THE SOUTHWEST CORNER OF THE NORTHWEST QUARTER OF THE SOUTHEAST QUARTER OF SAID SECTION 21; THENCE NORTH ALONG THE WEST LINE OF THE NORTHWEST QUARTER OF THE SOUTHEAST QUARTER OF SAID SECTION 21, TO THE NORTHWEST CORNER OF THE NORTHWEST QUARTER OF THE SOUTHEAST QUARTER OF SAID SECTION 21, SAID POINT ALSO BEING ON THE SOUTH LINE OF THE NORTH HALF OF SAID SECTION 21; THENCE WEST ALONG THE SOUTH LINE OF THE NORTH HALF OF SECTIONS 21 AND 20, TOWNSHIP 55 NORTH, RANGE 27 WEST, TO THE SOUTHWEST CORNER OF THE NORTHEAST QUARTER OF SAID SECTION 20, SAID POINT ALSO BEING THE NORTHEAST CORNER OF THE SOUTHWEST QUARTER OF SAID SECTION 20; THENCE SOUTH ALONG THE EAST LINE OF THE SOUTHWEST QUARTER OF SAID SECTION 20, TO A POINT OF INTERSECTION WITH THE CENTERLINE OF THE SOO RAILROAD (FORMERLY MILWAUKEE, ST. PAUL AND PACIFIC RAILROAD); THENCE WESTERLY ALONG THE CENTERLINE OF SAID SOO RAILROAD, A DISTANCE OF 3/4 MILE, MORE OR LESS, TO A POINT OF INTERSECTION WITH THE WEST LINE OF THE EAST HALF OF THE EAST HALF OF SECTION 19, TOWNSHIP 55 NORTH, RANGE 27 WEST; THENCE NORTH, LEAVING SAID SOO RAILROAD, ALONG THE WEST LINE OF THE EAST HALF OF THE EAST HALF OF SAID SECTION 19, TO THE NORTHWEST CORNER OF THE NORTHEAST QUARTER OF THE SOUTHEAST QUARTER OF SAID SECTION 19, SAID POINT ALSO BEING ON THE SOUTH LINE OF THE NORTH HALF OF SAID SECTION 19; THENCE WEST ALONG THE SOUTH LINE OF THE NORTH HALF OF SAID SECTION 19, TO THE SOUTHWEST CORNER OF THE NORTH HALF OF SAID SECTION 19, SAID POINT

ALSO BEING THE SOUTHEAST CORNER OF THE NORTH HALF OF SECTION 24, TOWNSHIP 55 NORTH, RANGE 28 WEST; THENCE WEST ALONG THE SOUTH LINE OF THE NORTH HALF OF SECTIONS 24, 23, AND 22, TOWNSHIP 55 NORTH, RANGE 28 WEST, TO THE SOUTHWEST CORNER OF THE SOUTHEAST QUARTER OF THE NORTHEAST QUARTER OF SAID SECTION 22, SAID POINT ALSO BEING ON THE EAST LINE OF THE WEST HALF OF THE EAST HALF OF SAID SECTION 22; THENCE SOUTH ALONG THE EAST LINE OF THE WEST HALF OF THE EAST HALF OF SECTIONS 22 AND 27, TOWNSHIP 55 NORTH, RANGE 28 WEST, TO THE SOUTHEAST CORNER OF THE NORTHWEST QUARTER OF THE SOUTHEAST QUARTER OF SAID SECTION 27, SAID POINT ALSO BEING ON THE SOUTH LINE OF THE NORTH HALF OF THE SOUTH HALF OF SAID SECTION 27; THENCE WEST ALONG THE SOUTH LINE OF THE NORTH HALF OF THE SOUTH HALF OF SECTIONS 27, 28, 29, AND 30, TOWNSHIP 55 NORTH, RANGE 28 WEST, TO THE SOUTHWEST CORNER OF THE NORTHEAST QUARTER OF THE SOUTHWEST QUARTER OF SAID SECTION 30, SAID POINT ALSO BEING ON THE EAST LINE OF THE WEST HALF OF THE WEST HALF OF SAID SECTION 30; THENCE SOUTH ALONG THE EAST LINE OF THE WEST HALF OF THE WEST HALF OF SECTIONS 30 AND 31, TOWNSHIP 55 NORTH, RANGE 28 WEST, TO THE SOUTHEAST CORNER OF THE NORTHWEST QUARTER OF THE SOUTHWEST QUARTER OF SAID SECTION 31; THENCE WEST ALONG THE SOUTH LINE OF THE NORTHWEST QUARTER OF THE SOUTHWEST QUARTER OF SAID SECTION 31, TO THE SOUTHWEST CORNER OF THE NORTHWEST QUARTER OF THE SOUTHWEST QUARTER OF SAID SECTION 31, SAID POINT ALSO BEING THE SOUTHEAST CORNER OF THE NORTH HALF OF THE SOUTH HALF OF SECTION 36, TOWNSHIP 55 NORTH, RANGE 29 WEST; THENCE WEST ALONG THE

SOUTH LINE OF THE NORTH HALF OF THE SOUTH HALF OF SAID SECTION 36, TO THE SOUTHWEST CORNER OF THE NORTHWEST QUARTER OF THE SOUTHEAST QUARTER OF SAID SECTION 36, SAID POINT ALSO BEING THE NORTHEAST CORNER OF THE SOUTHEAST QUARTER OF THE SOUTHWEST QUARTER OF SAID SECTION 36; THENCE SOUTH ALONG THE EAST LINE OF THE SOUTHEAST QUARTER OF THE SOUTHWEST QUARTER OF SAID SECTION 36, TO THE SOUTHEAST CORNER OF THE SOUTHEAST QUARTER OF THE SOUTHWEST QUARTER OF SAID SECTION 36, SAID POINT ALSO BEING ON THE CALDWELL/RAY COUNTY LINE; THENCE WEST ALONG SAID CALDWELL/RAY COUNTY LINE, A DISTANCE OF 5.5 MILES, MORE OR LESS, TO THE SOUTHWEST CORNER OF SECTION 31, TOWNSHIP 55 NORTH, RANGE 29 WEST, SAID POINT ALSO BEING ON THE CALDWELL/CLINTON COUNTY LINE; THENCE NORTH, LEAVING SAID CALDWELL/RAY COUNTY LINE, ALONG SAID CALDWELL/CLINTON COUNTY LINE, A DISTANCE OF 6.5 MILES, MORE OR LESS, TO THE NORTHWEST CORNER OF THE SOUTHWEST QUARTER OF SECTION 31, TOWNSHIP 56 NORTH, RANGE 29 WEST AND THE POINT OF BEGINNING.

ALSO, BEGINNING AT THE NORTHWEST CORNER OF SECTION 1, TOWNSHIP 57 NORTH, RANGE 29 WEST, SAID POINT BEING ON THE CALDWELL/DAVISS COUNTY LINE; THENCE EAST ALONG SAID CALDWELL/DAVISS COUNTY LINE, A DISTANCE OF 1.5 MILES, MORE OR LESS, TO THE NORTHEAST CORNER OF THE NORTHEAST QUARTER OF THE NORTHWEST QUARTER OF SECTION 6, TOWNSHIP 57 NORTH, RANGE 28 WEST; THENCE SOUTH, LEAVING SAID CALDWELL/DAVISS COUNTY LINE, TO THE SOUTHEAST CORNER OF THE NORTHEAST QUARTER OF THE NORTHWEST QUARTER OF SAID SECTION 6;

THENCE WEST ALONG THE SOUTH LINE OF THE NORTHEAST QUARTER OF THE NORTHWEST QUARTER OF SAID SECTION 6, TO THE SOUTHWEST CORNER OF THE NORTHEAST QUARTER OF THE NORTHWEST QUARTER OF SAID SECTION 6, SAID POINT ALSO BEING ON THE EAST LINE OF THE WEST HALF OF THE WEST HALF OF SAID SECTION 6; THENCE SOUTH ALONG THE EAST LINE OF THE WEST HALF OF THE WEST HALF OF SECTIONS 6 AND 7, TOWNSHIP 57 NORTH, RANGE 28 WEST, TO THE SOUTHEAST CORNER OF THE NORTHWEST QUARTER OF THE NORTHWEST QUARTER OF SAID SECTION 7; THENCE WEST ALONG THE SOUTH LINE OF THE NORTHWEST QUARTER OF THE NORTHWEST QUARTER OF SAID SECTION 7, TO THE SOUTHWEST CORNER OF THE NORTHWEST QUARTER OF THE NORTHWEST QUARTER OF SAID SECTION 7, SAID POINT ALSO BEING THE SOUTHEAST CORNER OF THE NORTH HALF OF THE NORTH HALF OF SECTION 12, TOWNSHIP 57 NORTH, RANGE 29 WEST; THENCE WEST ALONG THE SOUTH LINE OF THE NORTH HALF OF THE NORTH HALF OF SAID SECTION 12, TO THE SOUTHWEST CORNER OF THE NORTHEAST QUARTER OF THE NORTHWEST QUARTER OF SAID SECTION 12, SAID POINT ALSO BEING ON THE WEST LINE OF THE EAST HALF OF THE WEST HALF OF SAID SECTION 12; THENCE NORTH ALONG THE WEST LINE OF THE EAST HALF OF THE WEST HALF OF SECTIONS 12 AND 1, TOWNSHIP 57 NORTH, RANGE 29 WEST, TO THE NORTHWEST CORNER OF THE SOUTHEAST QUARTER OF THE SOUTHWEST QUARTER OF SAID SECTION 1, SAID POINT ALSO BEING ON THE SOUTH LINE OF THE NORTH HALF OF THE SOUTH HALF OF SAID SECTION 1; THENCE WEST ALONG THE SOUTH LINE OF THE NORTH HALF OF THE SOUTH HALF OF SECTIONS 1 AND 2, TOWNSHIP 57 NORTH, RANGE 29 WEST, TO THE SOUTHWEST CORNER OF THE

NORTHEAST QUARTER OF THE SOUTHEAST QUARTER OF SAID SECTION 2, SAID POINT ALSO BEING ON THE WEST LINE OF THE EAST HALF OF THE EAST HALF OF SAID SECTION 2; THENCE NORTH ALONG THE WEST LINE OF THE EAST HALF OF THE EAST HALF OF SAID SECTION 2, TO THE NORTHWEST CORNER OF THE SOUTHEAST QUARTER OF THE NORTHEAST QUARTER OF SAID SECTION 2; THENCE EAST ALONG THE NORTH LINE OF THE SOUTHEAST QUARTER OF THE NORTHEAST QUARTER OF SAID SECTION 2, TO THE NORTHEAST CORNER OF THE SOUTHEAST QUARTER OF THE NORTHEAST QUARTER OF SAID SECTION 2, SAID POINT ALSO BEING ON THE WEST LINE OF SECTION 1, TOWNSHIP 57 NORTH, RANGE 29 WEST; THENCE NORTH ALONG THE WEST LINE OF SAID SECTION 1, TO THE NORTHWEST CORNER OF SAID SECTION 1 AND THE POINT OF BEGINNING.

ALSO, BEGINNING AT THE NORTHWEST CORNER OF THE SOUTHEAST QUARTER OF SECTION 9, TOWNSHIP 57 NORTH, RANGE 28 WEST, SAID POINT ALSO BEING ON THE NORTH LINE OF THE SOUTH HALF OF SAID SECTION 9; THENCE EAST ALONG THE NORTH LINE OF THE SOUTH HALF OF SECTIONS 9, 10, 11, AND 12, TOWNSHIP 57 NORTH, RANGE 28 WEST, TO THE NORTHEAST CORNER OF THE SOUTH HALF OF SAID SECTION 12, SAID POINT ALSO BEING THE NORTHWEST CORNER OF THE SOUTH HALF OF SECTION 7, TOWNSHIP 57 NORTH, RANGE 27 WEST; THENCE EAST ALONG THE NORTH LINE OF THE SOUTH HALF OF SAID SECTION 7, TO THE NORTHEAST CORNER OF THE NORTHWEST QUARTER OF THE SOUTHEAST QUARTER OF SAID SECTION 7, SAID POINT ALSO BEING ON THE EAST LINE OF THE WEST HALF OF THE EAST HALF OF SAID SECTION 7; THENCE SOUTH ALONG THE EAST LINE OF THE WEST HALF OF THE EAST HALF OF SECTIONS 7,

18, AND 19, TOWNSHIP 57 NORTH, RANGE 27 WEST, TO A POINT OF INTERSECTION WITH THE CENTERLINE OF U.S. HIGHWAY 36; THENCE WESTERLY ALONG THE CENTERLINE OF SAID U.S. HIGHWAY 36, TO A POINT OF INTERSECTION WITH THE EAST LINE OF THE WEST HALF OF THE EAST HALF OF SECTION 24, TOWNSHIP 57 NORTH, RANGE 28 WEST; THENCE SOUTH, LEAVING THE CENTERLINE OF SAID U.S. HIGHWAY 36, ALONG THE EAST LINE OF THE WEST HALF OF THE EAST HALF OF SECTIONS 24 AND 25, TOWNSHIP 57 NORTH, RANGE 28 WEST, TO THE SOUTHEAST CORNER OF THE NORTHWEST QUARTER OF THE NORTHEAST QUARTER OF SAID SECTION 25, SAID POINT ALSO BEING ON THE SOUTH LINE OF THE NORTH HALF OF THE NORTH HALF OF SAID SECTION 25; THENCE WEST ALONG THE SOUTH LINE OF THE NORTH HALF OF THE NORTH HALF OF SECTIONS 25 AND 26, TOWNSHIP 57 NORTH, RANGE 28 WEST, TO THE SOUTHWEST CORNER OF THE NORTHWEST QUARTER OF THE NORTHEAST QUARTER OF SAID SECTION 26, SAID POINT ALSO BEING ON THE WEST LINE OF THE EAST HALF OF SAID SECTION 26; THENCE NORTH ALONG THE WEST LINE OF THE EAST HALF OF SECTIONS 26 AND 23, TOWNSHIP 57 NORTH, RANGE 28 WEST, TO THE NORTHWEST CORNER OF THE SOUTHWEST QUARTER OF THE SOUTHEAST QUARTER OF SAID SECTION 23, SAID POINT ALSO BEING ON THE SOUTH LINE OF THE NORTH HALF OF THE SOUTH HALF OF SAID SECTION 23; THENCE WEST ALONG THE SOUTH LINE OF THE NORTH HALF OF THE SOUTH HALF OF SECTIONS 23, 22, AND 21, TOWNSHIP 57 NORTH, RANGE 28 WEST, TO THE SOUTHWEST CORNER OF THE NORTHEAST QUARTER OF THE SOUTHEAST QUARTER OF SAID SECTION 21, SAID POINT ALSO BEING ON THE WEST LINE OF THE EAST HALF OF THE EAST HALF OF SAID SECTION 21; THENCE NORTH ALONG THE WEST

LINE OF THE EAST HALF OF THE EAST HALF OF SAID SECTION 21, TO THE NORTHWEST CORNER OF THE EAST HALF OF THE EAST HALF OF SAID SECTION 21, SAID POINT ALSO BEING THE SOUTHEAST CORNER OF THE SOUTHWEST QUARTER OF THE SOUTHEAST QUARTER OF SECTION 16, TOWNSHIP 57 NORTH, RANGE 28 WEST; THENCE WEST ALONG THE SOUTH LINE OF THE SOUTHWEST QUARTER OF THE SOUTHEAST QUARTER OF SAID SECTION 16, TO THE SOUTHWEST CORNER OF THE SOUTHWEST QUARTER OF THE SOUTHEAST QUARTER OF SAID SECTION 16, SAID POINT ALSO BEING ON THE WEST LINE OF THE EAST HALF OF SAID SECTION 16; THENCE NORTH ALONG THE WEST LINE OF THE EAST HALF OF SECTIONS 16 AND 9, TOWNSHIP 57 NORTH, RANGE 28 WEST, TO THE NORTHWEST CORNER OF THE SOUTHEAST QUARTER OF SAID SECTION 9 AND THE POINT OF BEGINNING.

ALSO, BEGINNING AT THE NORTHWEST CORNER OF THE SOUTHEAST QUARTER OF THE NORTHEAST QUARTER OF SECTION 10, TOWNSHIP 57 NORTH, RANGE 27 WEST, SAID POINT ALSO BEING ON THE NORTH LINE OF THE SOUTH HALF OF THE NORTH HALF OF SAID SECTION 10; THENCE EAST ALONG THE NORTH LINE OF THE SOUTH HALF OF THE NORTH HALF OF SECTIONS 10, 11, AND 12, TOWNSHIP 57 NORTH, RANGE 27 WEST, TO THE NORTHEAST CORNER OF THE SOUTHEAST QUARTER OF THE NORTHWEST QUARTER OF SAID SECTION 12, SAID POINT ALSO BEING THE SOUTHWEST CORNER OF THE NORTHWEST QUARTER OF THE NORTHEAST QUARTER OF SAID SECTION 12; THENCE NORTH ALONG THE EAST LINE OF THE NORTHWEST QUARTER OF THE NORTHEAST QUARTER OF SAID SECTION 12, TO THE NORTHWEST CORNER OF THE NORTHWEST

QUARTER OF THE NORTHEAST QUARTER OF SAID SECTION 12, SAID POINT ALSO BEING ON THE NORTH LINE OF SAID SECTION 12; THENCE EAST ALONG THE NORTH LINE OF SAID SECTION 12, TO THE NORTHEAST CORNER OF SAID SECTION 12, SAID POINT ALSO BEING THE NORTHWEST CORNER OF SECTION 7, TOWNSHIP 57 NORTH, RANGE 26 WEST; THENCE EAST ALONG THE NORTH LINE OF SAID SECTION 7, TO THE NORTHEAST CORNER OF THE WEST HALF OF SAID SECTION 7; THENCE SOUTH ALONG THE EAST LINE OF THE WEST HALF OF SECTIONS 7 AND 18, TOWNSHIP 57 NORTH, RANGE 26 WEST, TO THE SOUTHEAST CORNER OF THE NORTHWEST QUARTER OF SAID SECTION 18; THENCE WEST ALONG THE SOUTH LINE OF THE NORTHWEST QUARTER OF SAID SECTION 18, TO THE SOUTHWEST CORNER OF THE NORTHWEST QUARTER OF SAID SECTION 18, SAID POINT ALSO BEING THE SOUTHEAST CORNER OF THE NORTH HALF OF SECTION 13, TOWNSHIP 57 NORTH, RANGE 27 WEST; THENCE WEST ALONG THE SOUTH LINE OF THE NORTH HALF OF SECTIONS 13, 14, AND 15, TOWNSHIP 57 NORTH, RANGE 27 WEST, TO THE SOUTHWEST CORNER OF THE SOUTHEAST QUARTER OF THE NORTHEAST QUARTER OF SAID SECTION 15, SAID POINT ALSO BEING ON THE WEST LINE OF THE EAST HALF OF THE EAST HALF OF SAID SECTION 15; THENCE NORTH ALONG THE WEST LINE OF THE EAST HALF OF THE EAST HALF OF SECTIONS 15 AND 10, TOWNSHIP 57 NORTH, RANGE 27 WEST, TO THE NORTHWEST CORNER OF THE SOUTHEAST QUARTER OF THE NORTHEAST QUARTER OF SAID SECTION 10 AND THE POINT OF BEGINNING.

ALSO, BEGINNING AT THE NORTHWEST CORNER OF SECTION 3, TOWNSHIP 57 NORTH, RANGE 26 WEST, SAID POINT BEING ON THE CALDWELL/DAVIESS COUNTY LINE; THENCE

EAST ALONG SAID CALDWELL/DAVIESS COUNTY LINE, A DISTANCE OF 0.9 MILE, MORE OR LESS, TO THE NORTHEAST CORNER OF THE WEST HALF OF THE EAST HALF OF THE EAST HALF OF SAID SECTION 3; THENCE SOUTH, LEAVING SAID CALDWELL/DAVIESS COUNTY LINE, ALONG THE EAST LINE OF THE WEST HALF OF THE EAST HALF OF THE EAST HALF OF SAID SECTION 3, TO THE SOUTHEAST CORNER OF THE SOUTHWEST QUARTER OF THE NORTHEAST QUARTER OF THE SOUTHEAST QUARTER OF SAID SECTION 3, SAID POINT ALSO BEING ON THE NORTH LINE OF THE SOUTH HALF OF THE SOUTH HALF OF SAID SECTION 3; THENCE EAST ALONG THE NORTH LINE OF THE SOUTH HALF OF THE SOUTH HALF OF SECTIONS 3 AND 2, TOWNSHIP 57 NORTH, RANGE 26 WEST, TO THE NORTHEAST CORNER OF THE SOUTHWEST QUARTER OF THE SOUTHWEST QUARTER OF SAID SECTION 2, SAID POINT ALSO BEING ON THE EAST LINE OF THE WEST HALF OF THE WEST HALF OF SAID SECTION 2; THENCE SOUTH ALONG THE EAST LINE OF THE WEST HALF OF THE WEST HALF OF SECTIONS 2 AND 11, TOWNSHIP 57 NORTH, RANGE 26 WEST, TO THE SOUTHEAST CORNER OF THE SOUTHWEST QUARTER OF THE NORTHWEST QUARTER OF SAID SECTION 11, SAID POINT ALSO BEING ON THE NORTH LINE OF THE SOUTH HALF OF SAID SECTION 11; THENCE EAST ALONG THE NORTH LINE OF THE SOUTH HALF OF SAID SECTION 11, TO THE NORTHEAST CORNER OF THE NORTHWEST QUARTER OF THE SOUTHEAST QUARTER OF SAID SECTION 11; THENCE SOUTH ALONG THE EAST LINE OF THE NORTHWEST QUARTER OF THE SOUTHEAST QUARTER OF SAID SECTION 11, TO THE SOUTHEAST CORNER OF THE NORTHWEST QUARTER OF THE SOUTHEAST QUARTER OF SAID SECTION 11, SAID POINT ALSO BEING ON THE NORTH LINE OF THE SOUTH HALF OF THE SOUTH HALF OF SAID SECTION 11;

THENCE EAST ALONG THE NORTH LINE OF THE SOUTH HALF OF THE SOUTH HALF OF SECTIONS 11 AND 12, TOWNSHIP 57 NORTH, RANGE 26 WEST, TO THE NORTHEAST CORNER OF THE SOUTH HALF OF THE SOUTH HALF OF SAID SECTION 12, SAID POINT BEING ON THE CALDWELL/LIVINGSTON COUNTY LINE; THENCE SOUTH ALONG SAID CALDWELL/LIVINGSTON COUNTY LINE, A DISTANCE OF 0.5 MILE, MORE OR LESS, TO THE SOUTHEAST CORNER OF THE NORTH HALF OF THE NORTH HALF OF SECTION 13, TOWNSHIP 57 NORTH , RANGE 26 WEST; THENCE WEST, LEAVING SAID CALDWELL/LIVINGSTON COUNTY LINE, ALONG THE SOUTH LINE OF THE NORTH HALF OF THE NORTH HALF OF SECTIONS 13, 14, 15, AND 16, TOWNSHIP 57 NORTH, RANGE 26 WEST, TO THE SOUTHWEST CORNER OF THE NORTHEAST QUARTER OF THE NORTHEAST QUARTER OF SAID SECTION 16, SAID POINT ALSO BEING ON THE WEST LINE OF THE EAST HALF OF THE EAST HALF OF SAID SECTION 16; THENCE NORTH ALONG THE WEST LINE OF THE EAST HALF OF THE EAST HALF OF SECTIONS 16 AND 9, TOWNSHIP 57 NORTH, RANGE 26 WEST, TO THE NORTHWEST CORNER OF THE SOUTHEAST QUARTER OF THE SOUTHEAST QUARTER OF SAID SECTION 9, SAID POINT ALSO BEING ON THE SOUTH LINE OF THE NORTH HALF OF THE SOUTH HALF OF SAID SECTION 9; THENCE WEST ALONG THE SOUTH LINE OF THE NORTH HALF OF THE SOUTH HALF OF SAID SECTION 9, TO THE SOUTHWEST CORNER OF THE NORTHEAST QUARTER OF THE SOUTHWEST QUARTER OF SAID SECTION 9, SAID POINT ALSO BEING ON THE WEST LINE OF THE EAST HALF OF THE WEST HALF OF SAID SECTION 9; THENCE NORTH ALONG THE WEST LINE OF THE EAST HALF OF THE WEST HALF OF SAID SECTION 9, TO THE NORTHWEST CORNER OF THE SOUTHEAST QUARTER OF THE NORTHWEST QUARTER OF

SAID SECTION 9, SAID POINT ALSO BEING ON THE NORTH LINE OF THE SOUTH HALF OF THE NORTH HALF OF SAID SECTION 9; THENCE EAST ALONG THE NORTH LINE OF THE SOUTH HALF OF THE NORTH HALF OF SAID SECTION 9, TO THE NORTHEAST CORNER OF THE SOUTH HALF OF THE NORTH HALF OF SAID SECTION 9, SAID POINT ALSO BEING ON THE WEST LINE OF SECTION 10, TOWNSHIP 57 NORTH, RANGE 26 WEST; THENCE NORTH ALONG THE WEST LINE OF SECTIONS 10 AND 3, TOWNSHIP 57 NORTH, RANGE 26 WEST, TO THE NORTHWEST CORNER OF SAID SECTION 3 AND THE POINT OF BEGINNING.

NOTE:

Wherever in the foregoing description a corner is stated to be the same as and/or to coincide with another corner, and when in fact, such corners are not the same and/or do not coincide with one another, they shall be treated as if they are the same and do coincide.

UNION ELECTRIC COMPANY SERVICE TERRITORY

CHARITON COUNTY, MISSOURI

BEGINNING AT THE NORTHWEST CORNER OF SECTION 4, TOWNSHIP 56 NORTH, RANGE 19 WEST, SAID POINT ALSO BEING ON THE CHARITON/LINN COUNTY LINE; THENCE EAST ALONG SAID CHARITON/LINN COUNTY LINE, A DISTANCE OF 10 MILES, MORE OR LESS, TO A POINT OF INTERSECTION WITH THE CHARITON/MACON COUNTY LINE; THENCE EAST, LEAVING SAID CHARITON/LINN COUNTY LINE, ALONG SAID CHARITON/MACON COUNTY LINE, A DISTANCE OF 9 MILES, MORE OR LESS, TO THE NORTHEAST CORNER OF SECTION 4, TOWNSHIP 56 NORTH, RANGE 16 WEST; THENCE SOUTH CONTINUING ALONG SAID CHARITON/MACON COUNTY LINE, A DISTANCE OF 6 MILES, MORE OR LESS, TO THE SOUTHEAST CORNER OF SECTION 33, TOWNSHIP 56 NORTH, RANGE 16 WEST, SAID POINT ALSO BEING ON THE CHARITON/RANDOLPH COUNTY LINE; THENCE WEST, LEAVING SAID CHARITON/MACON COUNTY LINE, ALONG SAID CHARITON/RANDOLPH COUNTY LINE, A DISTANCE OF 0.25 MILE, MORE OR LESS, TO THE NORTHEAST CORNER OF SECTION 4, TOWNSHIP 55 NORTH, RANGE 16 WEST; THENCE SOUTH CONTINUING ALONG SAID CHARITON/RANDOLPH COUNTY LINE, A DISTANCE OF 19.5 MILES, MORE OR LESS, TO A POINT OF INTERSECTION WITH THE CHARITON/HOWARD COUNTY LINE; THENCE NORTHWESTERLY, LEAVING SAID CHARITON/RANDOLPH COUNTY LINE, ALONG SAID CHARITON/HOWARD COUNTY LINE, A DISTANCE OF 4.75 MILES, MORE OR LESS; THENCE SOUTHWESTERLY CONTINUING ALONG SAID CHARITON/HOWARD COUNTY LINE, A DISTANCE OF 8.75 MILES, TO THE CENTER OF THE MISSOURI RIVER, SAID POINT ALSO

BEING ON THE CHARITON/SALINE COUNTY LINE; THENCE NORTHWESTERLY, LEAVING SAID CHARITON/HOWARD COUNTY LINE, ALONG SAID CHARITON/SALINE COUNTY LINE AND THE CENTERLINE OF THE MISSOURI RIVER, A DISTANCE OF 1 MILE, MORE OR LESS, TO A POINT OF INTERSECTION WITH THE WEST LINE OF SECTION 8, TOWNSHIP 51 NORTH, RANGE 17 WEST; THENCE NORTH, LEAVING SAID CHARITON/SALINE COUNTY LINE AND THE CENTERLINE OF SAID MISSOURI RIVER, ALONG THE WEST LINE OF SECTIONS 8 AND 5, TOWNSHIP 51 NORTH, RANGE 17 WEST, TO THE NORTHWEST CORNER OF SAID SECTION 5, SAID POINT ALSO BEING THE SOUTHWEST CORNER OF SECTION 32, TOWNSHIP 52 NORTH, RANGE 17 WEST; THENCE NORTH ALONG THE WEST LINE OF SECTIONS 32, 29, 20, 17, 8, AND 5, TOWNSHIP 52 NORTH, RANGE 17 WEST, TO THE NORTHWEST CORNER OF SAID SECTION 5, SAID POINT ALSO BEING THE SOUTHWEST CORNER OF SECTION 32, TOWNSHIP 53 NORTH, RANGE 17 WEST; THENCE NORTH ALONG THE WEST LINE OF SECTIONS 32, 29, 20, 17, 8, AND 5, TOWNSHIP 53 NORTH, RANGE 17 WEST, TO THE NORTHWEST CORNER OF SAID SECTION 5, SAID POINT ALSO BEING THE SOUTHWEST CORNER OF SECTION 32, TOWNSHIP 54 NORTH, RANGE 17 WEST; THENCE NORTH ALONG THE WEST LINE OF SECTIONS 32, 29, 20, 17, 8, AND 5, TOWNSHIP 54 NORTH, RANGE 17 WEST, TO THE NORTHWEST CORNER OF SAID SECTION 5, SAID POINT ALSO BEING THE SOUTHWEST CORNER OF SECTION 32, TOWNSHIP 55 NORTH, RANGE 17 WEST; THENCE NORTH ALONG THE WEST LINE OF SECTIONS 32, 29, 20, 17, 8, AND 5, TOWNSHIP 55 NORTH, RANGE 17 WEST, TO THE NORTHWEST CORNER OF SAID SECTION 5, SAID POINT ALSO BEING ON THE SOUTH LINE OF SECTION 31, TOWNSHIP 56 NORTH, RANGE 17 WEST; THENCE WEST ALONG THE

SOUTH LINE OF SAID SECTION 31, TO THE SOUTHWEST CORNER OF SAID SECTION 31, SAID POINT ALSO BEING THE SOUTHEAST CORNER OF SECTION 36, TOWNSHIP 56 NORTH, RANGE 18 WEST; THENCE WEST ALONG THE SOUTH LINE OF SECTIONS 36, 35, 34, 33, AND 32, TOWNSHIP 56 NORTH, RANGE 18 WEST, TO THE SOUTHWEST CORNER OF SAID SECTION 32; THENCE NORTH ALONG THE WEST LINE OF SECTIONS 32 AND 29, TOWNSHIP 56 NORTH, RANGE 18 WEST, TO THE NORTHWEST CORNER OF SAID SECTION 29, SAID POINT ALSO BEING THE SOUTHEAST CORNER OF SECTION 19, TOWNSHIP 56 NORTH, RANGE 18 WEST; THENCE WEST ALONG THE SOUTH LINE OF SAID SECTION 19, TO THE SOUTHWEST CORNER OF SAID SECTION 19, SAID POINT ALSO BEING THE SOUTHEAST CORNER OF SECTION 24, TOWNSHIP 56 NORTH, RANGE 19 WEST; THENCE WEST ALONG THE SOUTH LINE OF SECTIONS 24 AND 23, TOWNSHIP 56 NORTH, RANGE 19 WEST, TO THE SOUTHWEST CORNER OF SAID SECTION 23; THENCE NORTH ALONG THE WEST LINE OF SECTIONS 23 AND 14, TOWNSHIP 56 NORTH, RANGE 19 WEST, TO THE NORTHWEST CORNER OF SAID SECTION 14, SAID POINT ALSO BEING THE SOUTHEAST CORNER OF SECTION 10, TOWNSHIP 56 NORTH, RANGE 19 WEST; THENCE WEST ALONG THE SOUTH LINE OF SECTIONS 10 AND 9, TOWNSHIP 56 NORTH, RANGE 19 WEST, TO THE SOUTHWEST CORNER OF SAID SECTION 9; THENCE NORTH ALONG THE WEST LINE OF SECTIONS 9 AND 4, TOWNSHIP 56 NORTH, RANGE 19 WEST, TO THE NORTHWEST CORNER OF SAID SECTION 4 AND THE POINT OF BEGINNING.

ALSO, BEGINNING AT THE NORTHWEST CORNER OF THE NORTHEAST QUARTER OF SECTION 1, TOWNSHIP 56 NORTH, RANGE 20 WEST, SAID POINT ALSO BEING ON THE CHARITON/LINN COUNTY LINE; THENCE EAST, ALONG SAID CHARITON/LINN COUNTY

LINE, A DISTANCE OF 2 MILES, MORE OR LESS, TO THE NORTHEAST CORNER OF THE WEST HALF OF SECTION 5, TOWNSHIP 56 NORTH, RANGE 19 WEST; THENCE SOUTH, LEAVING SAID CHARITON/LINN COUNTY LINE, ALONG THE EAST LINE OF THE WEST HALF OF SAID SECTION 5, TO THE SOUTHEAST CORNER OF THE WEST HALF OF SAID SECTION 5, SAID POINT ALSO BEING ON THE SOUTH LINE OF SAID SECTION 5; THENCE WEST ALONG THE SOUTH LINE OF SAID SECTION 5, TO THE SOUTHWEST CORNER OF SAID SECTION 5; THENCE NORTH ALONG THE WEST LINE OF SAID SECTION 5, TO THE NORTHWEST CORNER OF THE SOUTHWEST QUARTER OF THE SOUTHWEST QUARTER OF SAID SECTION 5, SAID POINT ALSO BEING THE SOUTHEAST CORNER OF THE NORTH HALF OF THE SOUTH HALF OF SECTION 6, TOWNSHIP 56 NORTH, RANGE 19 WEST; THENCE WEST ALONG THE SOUTH LINE OF THE NORTH HALF OF THE SOUTH HALF OF SAID SECTION 6, TO THE SOUTHWEST CORNER OF THE NORTHWEST QUARTER OF THE SOUTHEAST QUARTER OF SAID SECTION 6; THENCE NORTH ALONG THE WEST LINE OF THE NORTHWEST QUARTER OF THE SOUTHEAST QUARTER OF SAID SECTION 6, TO THE NORTHWEST CORNER OF THE NORTHWEST QUARTER OF THE SOUTHEAST QUARTER OF SAID SECTION 6, SAID POINT ALSO BEING THE SOUTHEAST CORNER OF THE NORTHWEST QUARTER OF SAID SECTION 6; THENCE WEST ALONG THE SOUTH LINE OF THE NORTHWEST QUARTER OF SAID SECTION 6, TO THE SOUTHWEST CORNER OF THE NORTHWEST QUARTER OF SAID SECTION 6, SAID POINT ALSO BEING THE SOUTHEAST CORNER OF THE NORTHEAST QUARTER OF SECTION 1, TOWNSHIP 56 NORTH, RANGE 20 WEST; THENCE WEST ALONG THE SOUTH LINE OF THE NORTHEAST QUARTER OF SAID SECTION 1, TO THE SOUTHWEST CORNER OF THE NORTHEAST QUARTER OF SAID

SECTION 1; THENCE NORTH ALONG THE WEST LINE OF THE NORTHEAST QUARTER OF
SAID SECTION 1, TO THE NORTHWEST CORNER OF THE NORTHEAST QUARTER OF SAID
SECTION 1 AND THE POINT OF BEGINNING.

NOTE:

Wherever in the foregoing description a corner is stated to be the same as and/or to
coincide with another corner, and when in fact, such corners are not the same and/or do not
coincide with one another, they shall be treated as if they are the same and do coincide.

FARMERS' ELECTRIC COOPERATIVE SERVICE TERRITORY

CHARITON COUNTY, MISSOURI

ALL OF CHARITON COUNTY, MISSOURI, EXCEPTING THEREFROM THE FOLLOWING
DESCRIBED UNION ELECTRIC COMPANY SERVICE TERRITORY:

BEGINNING AT THE NORTHWEST CORNER OF SECTION 4, TOWNSHIP 56 NORTH, RANGE
19 WEST, SAID POINT ALSO BEING ON THE CHARITON/LINN COUNTY LINE; THENCE EAST
ALONG SAID CHARITON/LINN COUNTY LINE, A DISTANCE OF 10 MILES, MORE OR LESS,
TO A POINT OF INTERSECTION WITH THE CHARITON/MACON COUNTY LINE; THENCE
EAST, LEAVING SAID CHARITON/LINN COUNTY LINE, ALONG SAID CHARITON/MACON
COUNTY LINE, A DISTANCE OF 9 MILES, MORE OR LESS, TO THE NORTHEAST CORNER
OF SECTION 4, TOWNSHIP 56 NORTH, RANGE 16 WEST; THENCE SOUTH CONTINUING
ALONG SAID CHARITON/MACON COUNTY LINE, A DISTANCE OF 6 MILES, MORE OR LESS,
TO THE SOUTHEAST CORNER OF SECTION 33, TOWNSHIP 56 NORTH, RANGE 16 WEST,
SAID POINT ALSO BEING ON THE CHARITON/RANDOLPH COUNTY LINE; THENCE WEST,
LEAVING SAID CHARITON/MACON COUNTY LINE, ALONG SAID CHARITON/RANDOLPH
COUNTY LINE, A DISTANCE OF 0.25 MILE, MORE OR LESS, TO THE NORTHEAST CORNER
OF SECTION 4, TOWNSHIP 55 NORTH, RANGE 16 WEST; THENCE SOUTH CONTINUING
ALONG SAID CHARITON/RANDOLPH COUNTY LINE, A DISTANCE OF 19.5 MILES, MORE OR
LESS, TO A POINT OF INTERSECTION WITH THE CHARITON/HOWARD COUNTY LINE;
THENCE NORTHWESTERLY, LEAVING SAID CHARITON/RANDOLPH COUNTY LINE, ALONG
SAID CHARITON/HOWARD COUNTY LINE, A DISTANCE OF 4.75 MILES, MORE OR LESS;

THENCE SOUTHWESTERLY CONTINUING ALONG SAID CHARITON/HOWARD COUNTY LINE, A DISTANCE OF 8.75 MILES, TO THE CENTER OF THE MISSOURI RIVER, SAID POINT ALSO BEING ON THE CHARITON/SALINE COUNTY LINE; THENCE NORTHWESTERLY, LEAVING SAID CHARITON/HOWARD COUNTY LINE, ALONG SAID CHARITON/SALINE COUNTY LINE AND THE CENTERLINE OF THE MISSOURI RIVER, A DISTANCE OF 1 MILE, MORE OR LESS, TO A POINT OF INTERSECTION WITH THE WEST LINE OF SECTION 8, TOWNSHIP 51 NORTH, RANGE 17 WEST; THENCE NORTH, LEAVING SAID CHARITON/SALINE COUNTY LINE AND THE CENTERLINE OF SAID MISSOURI RIVER, ALONG THE WEST LINE OF SECTIONS 8 AND 5, TOWNSHIP 51 NORTH, RANGE 17 WEST, TO THE NORTHWEST CORNER OF SAID SECTION 5, SAID POINT ALSO BEING THE SOUTHWEST CORNER OF SECTION 32, TOWNSHIP 52 NORTH, RANGE 17 WEST; THENCE NORTH ALONG THE WEST LINE OF SECTIONS 32, 29, 20, 17, 8, AND 5, TOWNSHIP 52 NORTH, RANGE 17 WEST, TO THE NORTHWEST CORNER OF SAID SECTION 5, SAID POINT ALSO BEING THE SOUTHWEST CORNER OF SECTION 32, TOWNSHIP 53 NORTH, RANGE 17 WEST; THENCE NORTH ALONG THE WEST LINE OF SECTIONS 32, 29, 20, 17, 8, AND 5, TOWNSHIP 53 NORTH, RANGE 17 WEST, TO THE NORTHWEST CORNER OF SAID SECTION 5, SAID POINT ALSO BEING THE SOUTHWEST CORNER OF SECTION 32, TOWNSHIP 54 NORTH, RANGE 17 WEST; THENCE NORTH ALONG THE WEST LINE OF SECTIONS 32, 29, 20, 17, 8, AND 5, TOWNSHIP 54 NORTH, RANGE 17 WEST, TO THE NORTHWEST CORNER OF SAID SECTION 5, SAID POINT ALSO BEING THE SOUTHWEST CORNER OF SECTION 32, TOWNSHIP 55 NORTH, RANGE 17 WEST; THENCE NORTH ALONG THE WEST LINE OF SECTIONS 32, 29, 20, 17, 8, AND 5, TOWNSHIP 55 NORTH, RANGE 17 WEST, TO THE

NORTHWEST CORNER OF SAID SECTION 5, SAID POINT ALSO BEING ON THE SOUTH LINE OF SECTION 31, TOWNSHIP 56 NORTH, RANGE 17 WEST; THENCE WEST ALONG THE SOUTH LINE OF SAID SECTION 31, TO THE SOUTHWEST CORNER OF SAID SECTION 31, SAID POINT ALSO BEING THE SOUTHEAST CORNER OF SECTION 36, TOWNSHIP 56 NORTH, RANGE 18 WEST; THENCE WEST ALONG THE SOUTH LINE OF SECTIONS 36, 35, 34, 33, AND 32, TOWNSHIP 56 NORTH, RANGE 18 WEST, TO THE SOUTHWEST CORNER OF SAID SECTION 32; THENCE NORTH ALONG THE WEST LINE OF SECTIONS 32 AND 29, TOWNSHIP 56 NORTH, RANGE 18 WEST, TO THE NORTHWEST CORNER OF SAID SECTION 29, SAID POINT ALSO BEING THE SOUTHEAST CORNER OF SECTION 19, TOWNSHIP 56 NORTH, RANGE 18 WEST; THENCE WEST ALONG THE SOUTH LINE OF SAID SECTION 19, TO THE SOUTHWEST CORNER OF SAID SECTION 19, SAID POINT ALSO BEING THE SOUTHEAST CORNER OF SECTION 24, TOWNSHIP 56 NORTH, RANGE 19 WEST; THENCE WEST ALONG THE SOUTH LINE OF SECTIONS 24 AND 23, TOWNSHIP 56 NORTH, RANGE 19 WEST, TO THE SOUTHWEST CORNER OF SAID SECTION 23; THENCE NORTH ALONG THE WEST LINE OF SECTIONS 23 AND 14, TOWNSHIP 56 NORTH, RANGE 19 WEST, TO THE NORTHWEST CORNER OF SAID SECTION 14, SAID POINT ALSO BEING THE SOUTHEAST CORNER OF SECTION 10, TOWNSHIP 56 NORTH, RANGE 19 WEST; THENCE WEST ALONG THE SOUTH LINE OF SECTIONS 10 AND 9, TOWNSHIP 56 NORTH, RANGE 19 WEST, TO THE SOUTHWEST CORNER OF SAID SECTION 9; THENCE NORTH ALONG THE WEST LINE OF SECTIONS 9 AND 4, TOWNSHIP 56 NORTH, RANGE 19 WEST, TO THE NORTHWEST CORNER OF SAID SECTION 4 AND THE POINT OF BEGINNING.

ALSO, BEGINNING AT THE NORTHWEST CORNER OF THE NORTHEAST QUARTER OF

SECTION 1, TOWNSHIP 56 NORTH, RANGE 20 WEST, SAID POINT ALSO BEING ON THE CHARITON/LINN COUNTY LINE; THENCE EAST, ALONG SAID CHARITON/LINN COUNTY LINE, A DISTANCE OF 2 MILES, MORE OR LESS, TO THE NORTHEAST CORNER OF THE WEST HALF OF SECTION 5, TOWNSHIP 56 NORTH, RANGE 19 WEST; THENCE SOUTH, LEAVING SAID CHARITON/LINN COUNTY LINE, ALONG THE EAST LINE OF THE WEST HALF OF SAID SECTION 5, TO THE SOUTHEAST CORNER OF THE WEST HALF OF SAID SECTION 5, SAID POINT ALSO BEING ON THE SOUTH LINE OF SAID SECTION 5; THENCE WEST ALONG THE SOUTH LINE OF SAID SECTION 5, TO THE SOUTHWEST CORNER OF SAID SECTION 5; THENCE NORTH ALONG THE WEST LINE OF SAID SECTION 5, TO THE NORTHWEST CORNER OF THE SOUTHWEST QUARTER OF THE SOUTHWEST QUARTER OF SAID SECTION 5, SAID POINT ALSO BEING THE SOUTHEAST CORNER OF THE NORTH HALF OF THE SOUTH HALF OF SECTION 6, TOWNSHIP 56 NORTH, RANGE 19 WEST; THENCE WEST ALONG THE SOUTH LINE OF THE NORTH HALF OF THE SOUTH HALF OF SAID SECTION 6, TO THE SOUTHWEST CORNER OF THE NORTHWEST QUARTER OF THE SOUTHEAST QUARTER OF SAID SECTION 6; THENCE NORTH ALONG THE WEST LINE OF THE NORTHWEST QUARTER OF THE SOUTHEAST QUARTER OF SAID SECTION 6, TO THE NORTHWEST CORNER OF THE NORTHWEST QUARTER OF THE SOUTHEAST QUARTER OF SAID SECTION 6, SAID POINT ALSO BEING THE SOUTHEAST CORNER OF THE NORTHWEST QUARTER OF SAID SECTION 6; THENCE WEST ALONG THE SOUTH LINE OF THE NORTHWEST QUARTER OF SAID SECTION 6, TO THE SOUTHWEST CORNER OF THE NORTHWEST QUARTER OF SAID SECTION 6, SAID POINT ALSO BEING THE SOUTHEAST CORNER OF THE NORTHEAST QUARTER OF SECTION 1, TOWNSHIP 56 NORTH, RANGE 20

WEST; THENCE WEST ALONG THE SOUTH LINE OF THE NORTHEAST QUARTER OF SAID SECTION 1, TO THE SOUTHWEST CORNER OF THE NORTHEAST QUARTER OF SAID SECTION 1; THENCE NORTH ALONG THE WEST LINE OF THE NORTHEAST QUARTER OF SAID SECTION 1, TO THE NORTHWEST CORNER OF THE NORTHEAST QUARTER OF SAID SECTION 1 AND THE POINT OF BEGINNING.

NOTE:

Wherever in the foregoing description a corner is stated to be the same as and/or to coincide with another corner, and when in fact, such corners are not the same and/or do not coincide with one another, they shall be treated as if they are the same and do coincide.

UNION ELECTRIC COMPANY SERVICE TERRITORY

GENTRY COUNTY, MISSOURI

ALL OF GENTRY COUNTY, MISSOURI, EXCEPTING THEREFROM THE FOLLOWING DESCRIBED FARMERS' ELECTRIC COOPERATIVE SERVICE TERRITORY:

BEGINNING AT THE NORTHEAST CORNER OF THE SOUTH HALF OF SECTION 25, TOWNSHIP 62 NORTH, RANGE 30 WEST, SAID POINT ALSO BEING ON THE GENTRY/HARRISON COUNTY LINE; THENCE SOUTH ALONG SAID GENTRY/HARRISON COUNTY LINE, A DISTANCE OF 0.5 MILE, MORE OR LESS, TO A POINT OF INTERSECTION WITH THE GENTRY/DAVISS COUNTY LINE; THENCE SOUTH, LEAVING SAID GENTRY/HARRISON COUNTY LINE, ALONG SAID GENTRY/DAVISS COUNTY LINE, A DISTANCE OF 1 MILE, MORE OR LESS, TO THE SOUTHEAST CORNER OF SECTION 36, TOWNSHIP 62 NORTH, RANGE 30 WEST; THENCE WEST, LEAVING SAID GENTRY/DAVISS COUNTY LINE, ALONG THE SOUTH LINE OF SAID SECTION 36, TO THE SOUTHWEST CORNER OF THE EAST HALF OF SAID SECTION 36; THENCE NORTH ALONG THE WEST LINE OF THE EAST HALF OF SAID SECTION 36, TO THE NORTHWEST CORNER OF THE SOUTHWEST QUARTER OF THE NORTHEAST QUARTER OF SAID SECTION 36, SAID POINT ALSO BEING THE SOUTHEAST CORNER OF THE NORTHEAST QUARTER OF THE NORTHWEST QUARTER OF SAID SECTION 36; THENCE WEST ALONG THE SOUTH LINE OF THE NORTHEAST QUARTER OF THE NORTHWEST QUARTER OF SAID SECTION 36, TO THE SOUTHWEST CORNER OF THE NORTHEAST QUARTER OF THE NORTHWEST QUARTER OF SAID SECTION 36, SAID POINT ALSO BEING ON THE WEST LINE OF THE EAST HALF OF

THE WEST HALF OF SAID SECTION 36; THENCE NORTH ALONG THE WEST LINE OF THE EAST HALF OF THE WEST HALF OF SECTIONS 36 AND 25, TOWNSHIP 62 NORTH, RANGE 30 WEST, TO THE NORTHWEST CORNER OF THE NORTHEAST QUARTER OF THE SOUTHWEST QUARTER OF SAID SECTION 25, SAID POINT ALSO BEING ON THE NORTH LINE OF THE SOUTH HALF OF SAID SECTION 25; THENCE EAST ALONG THE NORTH LINE OF THE SOUTH HALF OF SAID SECTION 25, TO THE NORTHEAST CORNER OF THE SOUTH HALF OF SAID SECTION 25 AND THE POINT OF BEGINNING.

ALSO, BEGINNING AT THE NORTHEAST CORNER OF THE NORTHEAST QUARTER OF THE SOUTHEAST QUARTER OF SECTION 13, TOWNSHIP 61 NORTH, RANGE 30 WEST, SAID POINT ALSO BEING ON THE GENTRY/DAVIESS COUNTY LINE; THENCE SOUTH ALONG SAID GENTRY/DAVIESS COUNTY LINE, A DISTANCE OF 2 MILES, MORE OR LESS, TO THE SOUTHEAST CORNER OF THE NORTH HALF OF SECTION 25, TOWNSHIP 61 NORTH, RANGE 30 WEST; THENCE WEST, LEAVING SAID GENTRY/DAVIESS COUNTY LINE, ALONG THE SOUTH LINE OF THE NORTH HALF OF SAID SECTION 25, TO THE SOUTHWEST CORNER OF THE SOUTHEAST QUARTER OF THE NORTHWEST QUARTER OF SAID SECTION 25, SAID POINT ALSO BEING ON THE WEST LINE OF EAST HALF OF THE WEST HALF OF SAID SECTION 25; THENCE NORTH ALONG THE WEST LINE OF THE EAST HALF OF THE WEST HALF OF SECTIONS 25 AND 24, TOWNSHIP 61 NORTH, RANGE 30 WEST, TO THE NORTHWEST CORNER OF THE NORTHEAST QUARTER OF THE SOUTHWEST QUARTER OF SAID SECTION 24, SAID POINT ALSO BEING ON THE NORTH LINE OF THE SOUTH HALF OF

SAID SECTION 24; THENCE EAST ALONG THE NORTH LINE OF THE SOUTH HALF OF SAID SECTION 24, TO THE NORTHEAST CORNER OF THE NORTHWEST QUARTER OF THE SOUTHEAST QUARTER OF SAID SECTION 24, SAID POINT ALSO BEING ON THE WEST LINE OF THE EAST HALF OF THE EAST HALF OF SAID SECTION 24; THENCE NORTH ALONG THE WEST LINE OF THE EAST HALF OF THE EAST HALF OF SECTIONS 24 AND 13, TOWNSHIP 61 NORTH, RANGE 30 WEST, TO THE NORTHWEST CORNER OF THE NORTHEAST QUARTER OF THE SOUTHEAST QUARTER OF SAID SECTION 13; THENCE EAST ALONG THE NORTH LINE OF THE NORTHEAST QUARTER OF THE SOUTHEAST QUARTER OF SAID SECTION 13, TO THE NORTHEAST CORNER OF THE NORTHEAST QUARTER OF THE SOUTHEAST QUARTER OF SAID SECTION 13 AND THE POINT OF BEGINNING.

NOTE:

Wherever in the foregoing description a corner is stated to be the same as and/or to coincide with another corner, and when in fact, such corners are not the same and/or do not coincide with one another, they shall be treated as if they are the same and do coincide.

FARMERS' ELECTRIC COOPERATIVE SERVICE TERRITORY

GENTRY COUNTY, MISSOURI

BEGINNING AT THE NORTHEAST CORNER OF THE SOUTH HALF OF SECTION 25, TOWNSHIP 62 NORTH, RANGE 30 WEST, SAID POINT ALSO BEING ON THE GENTRY/HARRISON COUNTY LINE; THENCE SOUTH ALONG SAID GENTRY/HARRISON COUNTY LINE, A DISTANCE OF 0.5 MILE, MORE OR LESS, TO A POINT OF INTERSECTION WITH THE GENTRY/DAVISS COUNTY LINE; THENCE SOUTH, LEAVING SAID GENTRY/HARRISON COUNTY LINE, ALONG SAID GENTRY/DAVISS COUNTY LINE, A DISTANCE OF 1 MILE, MORE OR LESS, TO THE SOUTHEAST CORNER OF SECTION 36, TOWNSHIP 62 NORTH, RANGE 30 WEST; THENCE WEST, LEAVING SAID GENTRY/DAVISS COUNTY LINE, ALONG THE SOUTH LINE OF SAID SECTION 36, TO THE SOUTHWEST CORNER OF THE EAST HALF OF SAID SECTION 36; THENCE NORTH ALONG THE WEST LINE OF THE EAST HALF OF SAID SECTION 36, TO THE NORTHWEST CORNER OF THE SOUTHWEST QUARTER OF THE NORTHEAST QUARTER OF SAID SECTION 36, SAID POINT ALSO BEING THE SOUTHEAST CORNER OF THE NORTHEAST QUARTER OF THE NORTHWEST QUARTER OF SAID SECTION 36; THENCE WEST ALONG THE SOUTH LINE OF THE NORTHEAST QUARTER OF THE NORTHWEST QUARTER OF SAID SECTION 36, TO THE SOUTHWEST CORNER OF THE NORTHEAST QUARTER OF THE NORTHWEST QUARTER OF SAID SECTION 36, SAID POINT ALSO BEING ON THE WEST LINE OF THE EAST HALF OF THE WEST HALF OF SAID SECTION 36; THENCE NORTH ALONG THE WEST LINE OF THE EAST HALF OF THE WEST HALF OF SECTIONS 36 AND 25, TOWNSHIP 62 NORTH, RANGE

30 WEST, TO THE NORTHWEST CORNER OF THE NORTHEAST QUARTER OF THE SOUTHWEST QUARTER OF SAID SECTION 25, SAID POINT ALSO BEING ON THE NORTH LINE OF THE SOUTH HALF OF SAID SECTION 25; THENCE EAST ALONG THE NORTH LINE OF THE SOUTH HALF OF SAID SECTION 25, TO THE NORTHEAST CORNER OF THE SOUTH HALF OF SAID SECTION 25 AND THE POINT OF BEGINNING.

ALSO, BEGINNING AT THE NORTHEAST CORNER OF THE NORTHEAST QUARTER OF THE SOUTHEAST QUARTER OF SECTION 13, TOWNSHIP 61 NORTH, RANGE 30 WEST, SAID POINT ALSO BEING ON THE GENTRY/DAVIESS COUNTY LINE; THENCE SOUTH ALONG SAID GENTRY/DAVIESS COUNTY LINE, A DISTANCE OF 2 MILES, MORE OR LESS, TO THE SOUTHEAST CORNER OF THE NORTH HALF OF SECTION 25, TOWNSHIP 61 NORTH, RANGE 30 WEST; THENCE WEST, LEAVING SAID GENTRY/DAVIESS COUNTY LINE, ALONG THE SOUTH LINE OF THE NORTH HALF OF SAID SECTION 25, TO THE SOUTHWEST CORNER OF THE SOUTHEAST QUARTER OF THE NORTHWEST QUARTER OF SAID SECTION 25, SAID POINT ALSO BEING ON THE WEST LINE OF EAST HALF OF THE WEST HALF OF SAID SECTION 25; THENCE NORTH ALONG THE WEST LINE OF THE EAST HALF OF THE WEST HALF OF SECTIONS 25 AND 24, TOWNSHIP 61 NORTH, RANGE 30 WEST, TO THE NORTHWEST CORNER OF THE NORTHEAST QUARTER OF THE SOUTHWEST QUARTER OF SAID SECTION 24, SAID POINT ALSO BEING ON THE NORTH LINE OF THE SOUTH HALF OF SAID SECTION 24; THENCE EAST ALONG THE NORTH LINE OF THE SOUTH HALF OF SAID SECTION 24, TO THE NORTHEAST CORNER OF THE NORTHWEST QUARTER OF THE

SOUTHEAST QUARTER OF SAID SECTION 24, SAID POINT ALSO BEING ON THE WEST LINE OF THE EAST HALF OF THE EAST HALF OF SAID SECTION 24; THENCE NORTH ALONG THE WEST LINE OF THE EAST HALF OF THE EAST HALF OF SECTIONS 24 AND 13, TOWNSHIP 61 NORTH, RANGE 30 WEST, TO THE NORTHWEST CORNER OF THE NORTHEAST QUARTER OF THE SOUTHEAST QUARTER OF SAID SECTION 13; THENCE EAST ALONG THE NORTH LINE OF THE NORTHEAST QUARTER OF THE SOUTHEAST QUARTER OF SAID SECTION 13, TO THE NORTHEAST CORNER OF THE NORTHEAST QUARTER OF THE SOUTHEAST QUARTER OF SAID SECTION 13 AND THE POINT OF BEGINNING.

NOTE:

Wherever in the foregoing description a corner is stated to be the same as and/or to coincide with another corner, and when in fact, such corners are not the same and/or do not coincide with one another, they shall be treated as if they are the same and do coincide.

UNION ELECTRIC COMPANY SERVICE TERRITORY

LINN COUNTY, MISSOURI

BEGINNING AT THE NORTHWEST CORNER OF FRACTIONAL SECTION 10, TOWNSHIP 60 NORTH, RANGE 22 WEST, SAID POINT ALSO BEING ON THE LINN/SULLIVAN COUNTY LINE; THENCE EAST ALONG SAID LINN/SULLIVAN COUNTY LINE, A DISTANCE OF 26.5 MILES, MORE OR LESS, TO A POINT OF INTERSECTION WITH THE LINN/ADAIR COUNTY LINE; THENCE EAST, LEAVING SAID LINN/SULLIVAN COUNTY LINE, ALONG SAID LINN/ADAIR COUNTY LINE, A DISTANCE OF 0.5 MILE, MORE OR LESS, TO A POINT OF INTERSECTION WITH THE LINN/MACON COUNTY LINE; THENCE SOUTH, LEAVING SAID LINN/ADAIR COUNTY LINE, ALONG SAID LINN/MACON COUNTY LINE, A DISTANCE OF 23 MILES, MORE OR LESS, TO THE SOUTHEAST CORNER OF SECTION 36, TOWNSHIP 57 NORTH, RANGE 18 WEST, SAID POINT ALSO BEING ON THE LINN/CHARITON COUNTY LINE; THENCE WEST, LEAVING SAID LINN/MACON COUNTY LINE, ALONG SAID LINN/CHARITON COUNTY LINE, A DISTANCE OF 12.5 MILES, MORE OR LESS, TO THE SOUTHWEST CORNER OF THE SOUTHEAST QUARTER OF SECTION 36, TOWNSHIP 57 NORTH, RANGE 20 WEST; THENCE NORTH, LEAVING SAID LINN/CHARITON COUNTY LINE, ALONG THE WEST LINE OF THE SOUTHEAST QUARTER OF SAID SECTION 36, TO THE NORTHWEST CORNER OF THE SOUTHEAST QUARTER OF SAID SECTION 36, SAID POINT ALSO BEING ON THE SOUTH LINE OF THE NORTH HALF OF SAID SECTION 36; THENCE WEST ALONG THE SOUTH LINE OF THE NORTH HALF OF SECTIONS 36 AND 35, TOWNSHIP 57 NORTH, RANGE 20 WEST, TO THE SOUTHWEST CORNER OF THE NORTHEAST QUARTER OF SAID SECTION 35, SAID

POINT ALSO BEING ON THE WEST LINE OF THE EAST HALF OF SAID SECTION 35; THENCE NORTH ALONG THE WEST LINE OF THE EAST HALF OF SECTIONS 35, 26, AND 23, TOWNSHIP 57 NORTH, RANGE 20 WEST, TO THE NORTHWEST CORNER OF THE EAST HALF OF SAID SECTION 23, SAID POINT ALSO BEING ON THE SOUTH LINE OF SECTION 14, TOWNSHIP 57 NORTH, RANGE 20 WEST; THENCE WEST ALONG THE SOUTH LINE OF SECTIONS 14, 15, AND 16, TOWNSHIP 57 NORTH, RANGE 20 WEST, TO THE SOUTHWEST CORNER OF SAID SECTION 16; THENCE NORTH ALONG THE WEST LINE OF SECTIONS 16, 9, AND 4, TOWNSHIP 57 NORTH, RANGE 20 WEST, TO THE NORTHWEST CORNER OF THE SOUTH HALF OF THE NORTH HALF OF SAID SECTION 4; THENCE EAST ALONG THE NORTH LINE OF THE SOUTH HALF OF THE NORTH HALF OF SAID SECTION 4, TO THE NORTHEAST CORNER OF THE SOUTH HALF OF THE NORTH HALF OF SAID SECTION 4, SAID POINT ALSO BEING ON THE WEST LINE OF SECTION 3, TOWNSHIP 57 NORTH, RANGE 20 WEST; THENCE NORTH ALONG THE WEST LINE OF SAID SECTION 3, TO THE NORTHWEST CORNER OF SAID SECTION 3, SAID POINT ALSO BEING THE SOUTHWEST CORNER OF SECTION 34, TOWNSHIP 58 NORTH, RANGE 20 WEST; THENCE NORTH ALONG THE WEST LINE OF SECTIONS 34, 27, AND 22, TOWNSHIP 58 NORTH, RANGE 20 WEST, TO THE NORTHWEST CORNER OF THE SOUTHWEST QUARTER OF THE SOUTHWEST QUARTER OF SAID SECTION 22, SAID POINT ALSO BEING THE SOUTHEAST CORNER OF THE NORTH HALF OF THE SOUTH HALF OF SECTION 21, TOWNSHIP 58 NORTH, RANGE 20 WEST; THENCE WEST ALONG THE SOUTH LINE OF THE NORTH HALF OF THE SOUTH HALF OF SAID SECTION 21, TO THE SOUTHWEST CORNER OF THE NORTHEAST QUARTER OF THE SOUTHWEST QUARTER OF SAID SECTION 21, SAID POINT ALSO BEING ON THE WEST LINE

OF THE EAST HALF OF THE WEST HALF OF SAID SECTION 21; THENCE NORTH ALONG THE WEST LINE OF THE EAST HALF OF THE WEST HALF OF SAID SECTION 21, TO THE NORTHWEST CORNER OF THE EAST HALF OF THE WEST HALF OF SAID SECTION 21, SAID POINT ALSO BEING ON THE SOUTH LINE OF SECTION 16, TOWNSHIP 58 NORTH, RANGE 20 WEST; THENCE WEST ALONG THE SOUTH LINE OF SAID SECTION 16, TO THE SOUTHWEST CORNER OF SAID SECTION 16; THENCE NORTH ALONG THE WEST LINE OF SECTIONS 16 AND 9, TOWNSHIP 58 NORTH, RANGE 20 WEST, TO THE NORTHWEST CORNER OF SAID SECTION 9, SAID POINT ALSO BEING THE SOUTHEAST CORNER OF SECTION 5, TOWNSHIP 58 NORTH, RANGE 20 WEST; THENCE WEST ALONG THE SOUTH LINE OF SECTIONS 5 AND 6, TOWNSHIP 58 NORTH, RANGE 20 WEST, TO THE SOUTHWEST CORNER OF THE SOUTHEAST QUARTER OF THE SOUTHWEST QUARTER OF SAID SECTION 6; THENCE NORTH ALONG THE WEST LINE OF THE SOUTHEAST QUARTER OF THE SOUTHWEST QUARTER OF SAID SECTION 6, TO THE NORTHWEST CORNER OF THE SOUTHWEST QUARTER OF SAID SECTION 6, TO THE NORTHWEST CORNER OF THE SOUTHEAST QUARTER OF THE SOUTHWEST QUARTER OF SAID SECTION 6, SAID POINT ALSO BEING THE SOUTHEAST CORNER OF THE NORTHWEST QUARTER OF THE SOUTHWEST QUARTER OF SAID SECTION 6; THENCE WEST ALONG THE SOUTH LINE OF THE NORTHWEST QUARTER OF THE SOUTHWEST QUARTER OF SAID SECTION 6, TO THE SOUTHWEST CORNER OF THE NORTHWEST QUARTER OF THE SOUTHWEST QUARTER OF SAID SECTION 6, SAID POINT ALSO BEING THE SOUTHEAST CORNER OF THE NORTH HALF OF THE SOUTH HALF OF SECTION 1, TOWNSHIP 58 NORTH, RANGE 21 WEST; THENCE WEST ALONG THE SOUTH LINE OF THE NORTH HALF OF THE SOUTH HALF OF SAID SECTION 1, TO THE SOUTHWEST CORNER OF THE NORTHWEST QUARTER OF THE

SOUTHEAST QUARTER OF SAID SECTION 1, SAID POINT ALSO BEING ON THE WEST LINE OF THE EAST HALF OF SAID SECTION 1; THENCE NORTH ALONG THE WEST LINE OF THE EAST HALF OF SAID SECTION 1, TO THE NORTHWEST CORNER OF THE EAST HALF OF SAID SECTION 1, SAID POINT ALSO BEING ON THE SOUTH LINE OF SECTION 36, TOWNSHIP 59 NORTH, RANGE 21 WEST; THENCE WEST ALONG THE SOUTH LINE OF SECTIONS 36 AND 35, TOWNSHIP 59 NORTH, RANGE 21 WEST, TO THE SOUTHWEST CORNER OF THE EAST HALF OF SAID SECTION 35; THENCE NORTH ALONG THE WEST LINE OF THE EAST HALF OF SECTIONS 35, 28, AND 23, TOWNSHIP 59 NORTH, RANGE 21 WEST, TO THE NORTHWEST CORNER OF THE EAST HALF OF SAID SECTION 23, SAID POINT ALSO BEING ON THE SOUTH LINE OF SECTION 14, TOWNSHIP 59 NORTH, RANGE 21 WEST; THENCE WEST ALONG THE SOUTH LINE OF SECTIONS 14, 15, 16, AND 17, TOWNSHIP 59 NORTH, RANGE 21 WEST, TO THE SOUTHWEST CORNER OF SAID SECTION 17; THENCE NORTH ALONG THE WEST LINE OF SAID SECTION 17, TO THE NORTHWEST CORNER OF SAID SECTION 17, SAID POINT ALSO BEING THE SOUTHEAST CORNER OF SECTION 7, TOWNSHIP 59 NORTH, RANGE 21 WEST; THENCE WEST ALONG THE SOUTH LINE OF SAID SECTION 7, TO THE SOUTHWEST CORNER OF SAID SECTION 7; THENCE NORTH ALONG THE WEST LINE OF SAID SECTION 7, TO THE NORTHWEST CORNER OF SAID SECTION 7, SAID POINT ALSO BEING THE SOUTHEAST CORNER OF SECTION 1, TOWNSHIP 59 NORTH, RANGE 22 WEST; THENCE WEST ALONG THE SOUTH LINE OF SECTIONS 1, 2, AND 3, TOWNSHIP 59 NORTH, RANGE 22 WEST, TO THE SOUTHWEST CORNER OF SAID SECTION 3, SAID POINT ALSO BEING ON THE LINN/LIVINGSTON COUNTY LINE; THENCE NORTH ALONG SAID LINN/LIVINGSTON COUNTY LINE, A DISTANCE OF 1

MILE, MORE OR LESS, TO A POINT OF INTERSECTION WITH THE LINN/GRUNDY COUNTY
LINE; THENCE NORTH, LEAVING SAID LINN/LIVINGSTON COUNTY LINE, ALONG SAID
LINN/GRUNDY COUNTY LINE, A DISTANCE OF 4.5 MILES, MORE OR LESS, TO THE
NORTHWEST CORNER OF FRACTIONAL SECTION 10, TOWNSHIP 60 NORTH, RANGE 22
WEST AND POINT OF BEGINNING.

NOTE:

Wherever in the foregoing description a corner is stated to be the same as and/or to
coincide with another corner, and when in fact, such corners are not the same and/or do not
coincide with one another, they shall be treated as if they are the same and do coincide.

FARMERS' ELECTRIC COOPERATIVE SERVICE TERRITORY

LINN COUNTY, MISSOURI

ALL OF LINN COUNTY, MISSOURI, EXCEPTING THEREFROM THE FOLLOWING DESCRIBED
UNION ELECTRIC COMPANY SERVICE TERRITORY:

BEGINNING AT THE NORTHWEST CORNER OF FRACTIONAL SECTION 10, TOWNSHIP 60
NORTH, RANGE 22 WEST, SAID POINT ALSO BEING ON THE LINN/SULLIVAN COUNTY LINE;
THENCE EAST ALONG SAID LINN/SULLIVAN COUNTY LINE, A DISTANCE OF 26.5 MILES,
MORE OR LESS, TO A POINT OF INTERSECTION WITH THE LINN/ADAIR COUNTY LINE;
THENCE EAST, LEAVING SAID LINN/SULLIVAN COUNTY LINE, ALONG SAID LINN/ADAIR
COUNTY LINE, A DISTANCE OF 0.5 MILE, MORE OR LESS, TO A POINT OF INTERSECTION
WITH THE LINN/MACON COUNTY LINE; THENCE SOUTH, LEAVING SAID LINN/ADAIR
COUNTY LINE, ALONG SAID LINN/MACON COUNTY LINE, A DISTANCE OF 23 MILES, MORE
OR LESS, TO THE SOUTHEAST CORNER OF SECTION 36, TOWNSHIP 57 NORTH, RANGE
18 WEST, SAID POINT ALSO BEING ON THE LINN/CHARITON COUNTY LINE; THENCE
WEST, LEAVING SAID LINN/MACON COUNTY LINE, ALONG SAID LINN/CHARITON COUNTY
LINE, A DISTANCE OF 12.5 MILES, MORE OR LESS, TO THE SOUTHWEST CORNER OF THE
SOUTHEAST QUARTER OF SECTION 36, TOWNSHIP 57 NORTH, RANGE 20 WEST; THENCE
NORTH, LEAVING SAID LINN/CHARITON COUNTY LINE, ALONG THE WEST LINE OF THE
SOUTHEAST QUARTER OF SAID SECTION 36, TO THE NORTHWEST CORNER OF THE
SOUTHEAST QUARTER OF SAID SECTION 36, SAID POINT ALSO BEING ON THE SOUTH
LINE OF THE NORTH HALF OF SAID SECTION 36; THENCE WEST ALONG THE SOUTH LINE

OF THE NORTH HALF OF SECTIONS 36 AND 35, TOWNSHIP 57 NORTH, RANGE 20 WEST, TO THE SOUTHWEST CORNER OF THE NORTHEAST QUARTER OF SAID SECTION 35, SAID POINT ALSO BEING ON THE WEST LINE OF THE EAST HALF OF SAID SECTION 35; THENCE NORTH ALONG THE WEST LINE OF THE EAST HALF OF SECTIONS 35, 26, AND 23, TOWNSHIP 57 NORTH, RANGE 20 WEST, TO THE NORTHWEST CORNER OF THE EAST HALF OF SAID SECTION 23, SAID POINT ALSO BEING ON THE SOUTH LINE OF SECTION 14, TOWNSHIP 57 NORTH, RANGE 20 WEST; THENCE WEST ALONG THE SOUTH LINE OF SECTIONS 14, 15, AND 16, TOWNSHIP 57 NORTH, RANGE 20 WEST, TO THE SOUTHWEST CORNER OF SAID SECTION 16; THENCE NORTH ALONG THE WEST LINE OF SECTIONS 16, 9, AND 4, TOWNSHIP 57 NORTH, RANGE 20 WEST, TO THE NORTHWEST CORNER OF THE SOUTH HALF OF THE NORTH HALF OF SAID SECTION 4; THENCE EAST ALONG THE NORTH LINE OF THE SOUTH HALF OF THE NORTH HALF OF SAID SECTION 4, TO THE NORTHEAST CORNER OF THE SOUTH HALF OF THE NORTH HALF OF SAID SECTION 4, SAID POINT ALSO BEING ON THE WEST LINE OF SECTION 3, TOWNSHIP 57 NORTH, RANGE 20 WEST; THENCE NORTH ALONG THE WEST LINE OF SAID SECTION 3, TO THE NORTHWEST CORNER OF SAID SECTION 3, SAID POINT ALSO BEING THE SOUTHWEST CORNER OF SECTION 34, TOWNSHIP 58 NORTH, RANGE 20 WEST; THENCE NORTH ALONG THE WEST LINE OF SECTIONS 34, 27, AND 22, TOWNSHIP 58 NORTH, RANGE 20 WEST, TO THE NORTHWEST CORNER OF THE SOUTHWEST QUARTER OF THE SOUTHWEST QUARTER OF SAID SECTION 22, SAID POINT ALSO BEING THE SOUTHEAST CORNER OF THE NORTH HALF OF THE SOUTH HALF OF SECTION 21, TOWNSHIP 58 NORTH, RANGE 20 WEST; THENCE WEST ALONG THE SOUTH LINE OF THE NORTH HALF OF THE SOUTH HALF OF

SAID SECTION 21, TO THE SOUTHWEST CORNER OF THE NORTHEAST QUARTER OF THE SOUTHWEST QUARTER OF SAID SECTION 21, SAID POINT ALSO BEING ON THE WEST LINE OF THE EAST HALF OF THE WEST HALF OF SAID SECTION 21; THENCE NORTH ALONG THE WEST LINE OF THE EAST HALF OF THE WEST HALF OF SAID SECTION 21, TO THE NORTHWEST CORNER OF THE EAST HALF OF THE WEST HALF OF SAID SECTION 21, SAID POINT ALSO BEING ON THE SOUTH LINE OF SECTION 16, TOWNSHIP 58 NORTH, RANGE 20 WEST; THENCE WEST ALONG THE SOUTH LINE OF SAID SECTION 16, TO THE SOUTHWEST CORNER OF SAID SECTION 16; THENCE NORTH ALONG THE WEST LINE OF SECTIONS 16 AND 9, TOWNSHIP 58 NORTH, RANGE 20 WEST, TO THE NORTHWEST CORNER OF SAID SECTION 9, SAID POINT ALSO BEING THE SOUTHEAST CORNER OF SECTION 5, TOWNSHIP 58 NORTH, RANGE 20 WEST; THENCE WEST ALONG THE SOUTH LINE OF SECTIONS 5 AND 6, TOWNSHIP 58 NORTH, RANGE 20 WEST, TO THE SOUTHWEST CORNER OF THE SOUTHEAST QUARTER OF THE SOUTHWEST QUARTER OF SAID SECTION 6; THENCE NORTH ALONG THE WEST LINE OF THE SOUTHEAST QUARTER OF THE SOUTHWEST QUARTER OF SAID SECTION 6, TO THE NORTHWEST CORNER OF THE SOUTHEAST QUARTER OF THE SOUTHWEST QUARTER OF SAID SECTION 6, SAID POINT ALSO BEING THE SOUTHEAST CORNER OF THE NORTHWEST QUARTER OF THE SOUTHWEST QUARTER OF SAID SECTION 6; THENCE WEST ALONG THE SOUTH LINE OF THE NORTHWEST QUARTER OF THE SOUTHWEST QUARTER OF SAID SECTION 6, TO THE SOUTHWEST CORNER OF THE NORTHWEST QUARTER OF THE SOUTHWEST QUARTER OF SAID SECTION 6, SAID POINT ALSO BEING THE SOUTHEAST CORNER OF THE NORTH HALF OF THE SOUTH HALF OF SECTION 1, TOWNSHIP 58 NORTH, RANGE 21 WEST; THENCE

WEST ALONG THE SOUTH LINE OF THE NORTH HALF OF THE SOUTH HALF OF SAID SECTION 1, TO THE SOUTHWEST CORNER OF THE NORTHWEST QUARTER OF THE SOUTHEAST QUARTER OF SAID SECTION 1, SAID POINT ALSO BEING ON THE WEST LINE OF THE EAST HALF OF SAID SECTION 1; THENCE NORTH ALONG THE WEST LINE OF THE EAST HALF OF SAID SECTION 1, TO THE NORTHWEST CORNER OF THE EAST HALF OF SAID SECTION 1, SAID POINT ALSO BEING ON THE SOUTH LINE OF SECTION 36, TOWNSHIP 59 NORTH, RANGE 21 WEST; THENCE WEST ALONG THE SOUTH LINE OF SECTIONS 36 AND 35, TOWNSHIP 59 NORTH, RANGE 21 WEST, TO THE SOUTHWEST CORNER OF THE EAST HALF OF SAID SECTION 35; THENCE NORTH ALONG THE WEST LINE OF THE EAST HALF OF SECTIONS 35, 28, AND 23, TOWNSHIP 59 NORTH, RANGE 21 WEST, TO THE NORTHWEST CORNER OF THE EAST HALF OF SAID SECTION 23, SAID POINT ALSO BEING ON THE SOUTH LINE OF SECTION 14, TOWNSHIP 59 NORTH, RANGE 21 WEST; THENCE WEST ALONG THE SOUTH LINE OF SECTIONS 14, 15, 16, AND 17, TOWNSHIP 59 NORTH, RANGE 21 WEST, TO THE SOUTHWEST CORNER OF SAID SECTION 17; THENCE NORTH ALONG THE WEST LINE OF SAID SECTION 17, TO THE NORTHWEST CORNER OF SAID SECTION 17, SAID POINT ALSO BEING THE SOUTHEAST CORNER OF SECTION 7, TOWNSHIP 59 NORTH, RANGE 21 WEST; THENCE WEST ALONG THE SOUTH LINE OF SAID SECTION 7, TO THE SOUTHWEST CORNER OF SAID SECTION 7; THENCE NORTH ALONG THE WEST LINE OF SAID SECTION 7, TO THE NORTHWEST CORNER OF SAID SECTION 7, SAID POINT ALSO BEING THE SOUTHEAST CORNER OF SECTION 1, TOWNSHIP 59 NORTH, RANGE 22 WEST; THENCE WEST ALONG THE SOUTH LINE OF SECTIONS 1, 2, AND 3, TOWNSHIP 59 NORTH, RANGE 22 WEST, TO THE SOUTHWEST

CORNER OF SAID SECTION 3, SAID POINT ALSO BEING ON THE LINN/LIVINGSTON COUNTY LINE; THENCE NORTH ALONG SAID LINN/LIVINGSTON COUNTY LINE, A DISTANCE OF 1 MILE, MORE OR LESS, TO A POINT OF INTERSECTION WITH THE LINN/GRUNDY COUNTY LINE; THENCE NORTH, LEAVING SAID LINN/LIVINGSTON COUNTY LINE, ALONG SAID LINN/GRUNDY COUNTY LINE, A DISTANCE OF 4.5 MILES, MORE OR LESS, TO THE NORTHWEST CORNER OF FRACTIONAL SECTION 10, TOWNSHIP 60 NORTH, RANGE 22 WEST AND POINT OF BEGINNING.

NOTE:

Wherever in the foregoing description a corner is stated to be the same as and/or to coincide with another corner, and when in fact, such corners are not the same and/or do not coincide with one another, they shall be treated as if they are the same and do coincide.

UNION ELECTRIC COMPANY SERVICE TERRITORY

LIVINGSTON COUNTY, MISSOURI

BEGINNING AT A POINT ON THE LIVINGSTON/CALDWELL COUNTY LINE, SAID POINT BEING AT THE NORTHWEST CORNER OF THE SOUTHWEST QUARTER OF SECTION 19, TOWNSHIP 56 NORTH, RANGE 25 WEST; THENCE EAST, LEAVING SAID LIVINGSTON/CALDWELL COUNTY LINE, ALONG THE NORTH LINE OF THE SOUTHWEST QUARTER OF SAID SECTION 19, TO THE NORTHEAST CORNER OF THE SOUTHWEST QUARTER OF SAID SECTION 19, SAID POINT ALSO BEING ON THE WEST LINE OF THE EAST HALF OF SAID SECTION 19; THENCE NORTH ALONG THE WEST LINE OF THE EAST HALF OF SECTIONS 19 AND 18, TOWNSHIP 56 NORTH, RANGE 25 WEST, TO THE NORTHWEST CORNER OF THE SOUTHEAST QUARTER OF SAID SECTION 18, SAID POINT ALSO BEING ON THE NORTH LINE OF THE SOUTH HALF OF SAID SECTION 18; THENCE EAST ALONG THE NORTH LINE OF THE SOUTH HALF OF SECTIONS 18, 17, AND 16, TOWNSHIP 56 NORTH, RANGE 25 WEST, TO THE NORTHEAST CORNER OF THE SOUTHWEST QUARTER OF SAID SECTION 16, SAID POINT ALSO BEING ON THE WEST LINE OF THE EAST HALF OF SAID SECTION 16; THENCE NORTH ALONG THE WEST LINE OF THE EAST HALF OF SECTIONS 16 AND 9, TOWNSHIP 56 NORTH, RANGE 25 WEST, TO THE NORTHWEST CORNER OF THE SOUTHEAST QUARTER OF SAID SECTION 9, SAID POINT ALSO BEING ON THE NORTH LINE OF THE SOUTH HALF OF SAID SECTION 9; THENCE EAST ALONG THE NORTH LINE OF THE SOUTH HALF OF SECTIONS 9, 10, 11, AND 12, TOWNSHIP 56 NORTH, RANGE 25 WEST, TO A POINT OF INTERSECTION WITH THE CENTERLINE OF THE SOO RAILROAD (FORMERLY MILWAUKEE, ST. PAUL AND PACIFIC RAILROAD); THENCE NORTHEASTERLY ALONG AND

WITH THE CENTERLINE OF SAID SOO RAILROAD, A DISTANCE OF 0.4 MILE, MORE OR LESS, TO A POINT OF INTERSECTION WITH THE WEST LINE OF THE EAST HALF OF SAID SECTION 12; THENCE NORTH, LEAVING THE CENTERLINE OF SAID SOO RAILROAD, ALONG THE WEST LINE OF THE EAST HALF OF SECTIONS 12 AND 1, TOWNSHIP 56 NORTH, RANGE 25 WEST, TO THE NORTHWEST CORNER OF THE EAST HALF OF SAID SECTION 1, SAID POINT ALSO BEING THE SOUTHWEST CORNER OF THE SOUTHEAST QUARTER OF SECTION 36, TOWNSHIP 57 NORTH, RANGE 25 WEST; THENCE NORTH ALONG THE WEST LINE OF THE SOUTHEAST QUARTER OF SAID SECTION 36, TO THE NORTHWEST CORNER OF THE SOUTHEAST QUARTER OF SAID SECTION 36; THENCE EAST ALONG THE NORTH LINE OF THE SOUTHEAST QUARTER OF SAID SECTION 36, TO THE NORTHEAST CORNER OF THE SOUTHEAST QUARTER OF SAID SECTION 36, SAID POINT ALSO BEING THE NORTHWEST CORNER OF THE SOUTHWEST QUARTER OF SECTION 31, TOWNSHIP 57 NORTH, RANGE 24 WEST; THENCE EAST ALONG THE NORTH LINE OF THE SOUTHWEST QUARTER OF SAID SECTION 31, TO THE NORTHEAST CORNER OF THE SOUTHWEST QUARTER OF SAID SECTION 31, SAID POINT ALSO BEING ON THE WEST LINE OF THE EAST HALF OF SAID SECTION 31; THENCE NORTH ALONG THE WEST LINE OF THE EAST HALF OF SECTIONS 31, 30, 19, AND 18, TOWNSHIP 57 NORTH, RANGE 24 WEST, TO THE NORTHWEST CORNER OF THE SOUTHEAST QUARTER OF SAID SECTION 18, SAID POINT ALSO BEING ON THE NORTH LINE OF THE SOUTH HALF OF SAID SECTION 18; THENCE EAST ALONG THE NORTH LINE OF THE SOUTH HALF OF SECTIONS 18 AND 17, TOWNSHIP 57 NORTH, RANGE 24 WEST, TO THE NORTHEAST CORNER OF THE SOUTH HALF OF SAID SECTION 17, SAID POINT ALSO BEING ON THE EAST LINE OF SAID SECTION 17; THENCE SOUTH ALONG THE EAST LINE OF SECTIONS 17 AND 20, TOWNSHIP 57 NORTH, RANGE

24 WEST, TO THE SOUTHEAST CORNER OF THE NORTHEAST QUARTER OF THE SOUTHEAST QUARTER OF SAID SECTION 20; THENCE WEST ALONG THE SOUTH LINE OF THE NORTHEAST QUARTER OF THE SOUTHEAST QUARTER OF SAID SECTION 20, TO THE SOUTHWEST CORNER OF THE NORTHEAST QUARTER OF THE SOUTHEAST QUARTER OF SAID SECTION 20, SAID POINT ALSO BEING ON THE EAST LINE OF THE WEST HALF OF THE EAST HALF OF SAID SECTION 20; THENCE SOUTH ALONG THE EAST LINE OF THE WEST HALF OF THE EAST HALF OF SECTIONS 20, 29, AND 32, TOWNSHIP 57 NORTH, RANGE 24 WEST, TO THE SOUTHEAST CORNER OF THE WEST HALF OF THE EAST HALF OF SAID SECTION 32, SAID POINT ALSO BEING THE NORTHEAST CORNER OF THE WEST HALF OF THE EAST HALF OF SECTION 5, TOWNSHIP 56 NORTH, RANGE 24 WEST; THENCE SOUTH ALONG THE EAST LINE OF THE WEST HALF OF THE EAST HALF OF SAID SECTION 5, TO THE SOUTHEAST CORNER OF THE SOUTHWEST QUARTER OF THE NORTHEAST QUARTER OF SAID SECTION 5, SAID POINT ALSO BEING ON THE SOUTH LINE OF THE NORTH HALF OF SAID SECTION 5; THENCE WEST ALONG THE SOUTH LINE OF THE NORTH HALF OF SECTIONS 5 AND 6, TOWNSHIP 56 NORTH, RANGE 24 WEST, TO THE SOUTHWEST CORNER OF THE SOUTHEAST QUARTER OF THE NORTHEAST QUARTER OF SAID SECTION 6, SAID POINT ALSO BEING THE NORTHEAST CORNER OF THE NORTHWEST QUARTER OF THE SOUTHEAST QUARTER OF SAID SECTION 6; THENCE SOUTH ALONG THE EAST LINE OF THE NORTHWEST QUARTER OF THE SOUTHEAST QUARTER OF SAID SECTION 6, TO THE SOUTHEAST CORNER OF THE NORTHWEST QUARTER OF THE SOUTHEAST QUARTER OF SAID SECTION 6; THENCE WEST ALONG THE SOUTH LINE OF THE NORTHWEST QUARTER OF THE SOUTHEAST QUARTER OF SAID SECTION 6, TO THE SOUTHWEST CORNER OF THE NORTHWEST QUARTER OF THE SOUTHEAST QUARTER OF

SAID SECTION 6, SAID POINT ALSO BEING ON THE EAST LINE OF THE WEST HALF OF SAID SECTION 6; THENCE SOUTH ALONG THE EAST LINE OF THE WEST HALF OF SECTIONS 6 AND 7, TOWNSHIP 56 NORTH, RANGE 24 WEST, TO THE SOUTHEAST CORNER OF THE NORTHEAST QUARTER OF THE SOUTHWEST QUARTER OF SAID SECTION 7, SAID POINT ALSO BEING ON THE NORTH LINE OF THE SOUTH HALF OF THE SOUTH HALF OF SAID SECTION 7; THENCE EAST ALONG THE NORTH LINE OF THE SOUTH HALF OF THE SOUTH HALF OF SECTIONS 7 AND 8, TOWNSHIP 56 NORTH, RANGE 24 WEST, TO THE NORTHEAST CORNER OF THE SOUTHWEST QUARTER OF THE SOUTHWEST QUARTER OF SAID SECTION 8, SAID POINT ALSO BEING ON THE EAST LINE OF THE WEST HALF OF THE WEST HALF OF SAID SECTION 8; THENCE SOUTH ALONG THE EAST LINE OF THE WEST HALF OF THE WEST HALF OF SECTIONS 8 AND 17, TOWNSHIP 56 NORTH, RANGE 24 WEST, TO THE SOUTHEAST CORNER OF THE NORTHWEST QUARTER OF THE SOUTHWEST QUARTER OF SAID SECTION 17, SAID POINT ALSO BEING ON THE SOUTH LINE OF THE NORTH HALF OF THE SOUTH HALF OF SAID SECTION 17; THENCE WEST ALONG THE SOUTH LINE OF THE NORTH HALF OF THE SOUTH HALF OF SECTIONS 17 AND 18, TOWNSHIP 56 NORTH, RANGE 24 WEST, TO THE SOUTHWEST CORNER OF THE NORTHEAST QUARTER OF THE SOUTHWEST QUARTER OF SAID SECTION 18; THENCE NORTH ALONG THE WEST LINE OF THE NORTHEAST QUARTER OF THE SOUTHWEST QUARTER OF SAID SECTION 18, TO THE NORTHWEST CORNER OF THE NORTHEAST QUARTER OF THE SOUTHWEST QUARTER OF SAID SECTION 18, SAID POINT ALSO BEING THE SOUTHEAST CORNER OF THE SOUTHWEST QUARTER OF THE NORTHWEST QUARTER OF SAID SECTION 18; THENCE WEST ALONG THE SOUTH LINE OF THE SOUTHWEST QUARTER OF THE NORTHWEST QUARTER OF SAID SECTION 18, TO THE SOUTHWEST

CORNER OF THE SOUTHWEST QUARTER OF THE NORTHWEST QUARTER OF SAID SECTION 18; THENCE NORTH ALONG THE WEST LINE OF THE SOUTHWEST QUARTER OF THE NORTHWEST QUARTER OF SAID SECTION 18, TO THE NORTHWEST CORNER OF THE SOUTHWEST QUARTER OF THE NORTHWEST QUARTER OF SAID SECTION 18, SAID POINT ALSO BEING THE SOUTHEAST CORNER OF THE NORTH HALF OF THE NORTH HALF OF SECTION 13, TOWNSHIP 56 NORTH, RANGE 25 WEST; THENCE WEST ALONG THE SOUTH LINE OF THE NORTH HALF OF THE NORTH HALF OF SECTIONS 13, 14, AND 15, TOWNSHIP 56 NORTH, RANGE 25 WEST, TO THE SOUTHWEST CORNER OF THE NORTHEAST QUARTER OF THE NORTHEAST QUARTER OF SAID SECTION 15, SAID POINT ALSO BEING ON THE EAST LINE OF THE WEST HALF OF THE EAST HALF OF SAID SECTION 15; THENCE SOUTH ALONG THE EAST LINE OF THE WEST HALF OF THE EAST HALF OF SECTIONS 15 AND 22, TOWNSHIP 56 NORTH, RANGE 25 WEST, TO THE SOUTHEAST CORNER OF THE WEST HALF OF THE EAST HALF OF SAID SECTION 22, SAID POINT ALSO BEING ON THE SOUTH LINE OF SAID SECTION 22; THENCE WEST ALONG THE SOUTH LINE OF SAID SECTION 22, TO THE SOUTHWEST CORNER OF THE SOUTHWEST QUARTER OF THE SOUTHEAST QUARTER OF SAID SECTION 22, SAID POINT ALSO BEING THE NORTHEAST CORNER OF THE WEST HALF OF SECTION 27, TOWNSHIP 56 NORTH, RANGE 25 WEST; THENCE SOUTH ALONG THE EAST LINE OF THE WEST HALF OF SAID SECTION 27, TO THE SOUTHEAST CORNER OF THE NORTHEAST QUARTER OF THE SOUTHWEST QUARTER OF SAID SECTION 27, SAID POINT ALSO BEING ON THE SOUTH LINE OF THE NORTH HALF OF THE SOUTH HALF OF SAID SECTION 27; THENCE WEST ALONG THE SOUTH LINE OF THE NORTH HALF OF THE SOUTH HALF OF SECTIONS 27, 28, 29, AND 30, TOWNSHIP 56 NORTH, RANGE 25 WEST, TO THE SOUTHWEST CORNER OF THE NORTHWEST QUARTER

OF THE SOUTHEAST QUARTER OF SAID SECTION 30; THENCE NORTH ALONG THE WEST LINE OF THE NORTHWEST QUARTER OF THE SOUTHEAST QUARTER OF SAID SECTION 30, TO THE NORTHWEST CORNER OF THE NORTHWEST QUARTER OF THE SOUTHEAST QUARTER OF SAID SECTION 30, SAID POINT ALSO BEING ON THE SOUTH LINE OF THE NORTH HALF OF SAID SECTION 30; THENCE WEST ALONG THE SOUTH LINE OF THE NORTH HALF OF SAID SECTION 30, TO THE SOUTHWEST CORNER OF THE NORTH HALF OF SAID SECTION 30, SAID POINT ALSO BEING ON THE LIVINGSTON/CALDWELL COUNTY LINE; THENCE NORTH ALONG SAID LIVINGSTON/CALDWELL COUNTY LINE, 1 MILE, MORE OR LESS, TO THE NORTHWEST CORNER OF THE SOUTHWEST QUARTER OF SECTION 19, TOWNSHIP 56 NORTH, RANGE 25 WEST AND THE POINT OF BEGINNING.

ALSO, BEGINNING AT THE NORTHWEST CORNER OF THE NORTHEAST QUARTER OF THE NORTHWEST QUARTER OF SECTION 17, TOWNSHIP 57 NORTH, RANGE 25 WEST, SAID POINT ALSO BEING ON THE NORTH LINE OF SAID SECTION 17; THENCE EAST ALONG THE NORTH LINE OF SAID SECTION 17, TO THE NORTHEAST CORNER OF SAID SECTION 17; THENCE SOUTH ALONG THE EAST LINE OF SAID SECTION 17, TO THE SOUTHEAST CORNER OF THE NORTHEAST QUARTER OF THE NORTHEAST QUARTER OF SAID SECTION 17, SAID POINT ALSO BEING THE NORTHWEST CORNER OF THE SOUTH HALF OF THE NORTH HALF OF SECTION 16, TOWNSHIP 57 NORTH, RANGE 25 WEST; THENCE EAST ALONG THE NORTH LINE OF THE SOUTH HALF OF THE NORTH HALF OF SAID SECTION 16, TO THE NORTHEAST CORNER OF THE SOUTHEAST QUARTER OF THE NORTHWEST QUARTER OF SAID SECTION 16; THENCE SOUTH ALONG THE EAST LINE OF THE SOUTHEAST QUARTER OF THE NORTHWEST QUARTER OF SAID SECTION 16, TO THE SOUTHEAST CORNER OF THE SOUTHEAST QUARTER OF THE NORTHWEST QUARTER OF

SAID SECTION 16, SAID POINT ALSO BEING ON THE NORTH LINE OF THE SOUTH HALF OF SAID SECTION 16; THENCE EAST ALONG THE NORTH LINE OF THE SOUTH HALF OF SAID SECTION 16, TO THE NORTHEAST CORNER OF THE SOUTH HALF OF SAID SECTION 16, SAID POINT ALSO BEING ON THE EAST LINE OF SAID SECTION 16; THENCE SOUTH ALONG THE EAST LINE OF SECTIONS 16 AND 21, TOWNSHIP 57 NORTH, RANGE 25 WEST, TO THE SOUTHEAST CORNER OF THE NORTH HALF OF SAID SECTION 21; THENCE WEST ALONG THE SOUTH LINE OF THE NORTH HALF OF SECTIONS 21 AND 20, TOWNSHIP 57 NORTH, RANGE 25 WEST, TO THE SOUTHWEST CORNER OF THE SOUTHEAST QUARTER OF THE NORTHEAST QUARTER OF SAID SECTION 20; THENCE NORTH ALONG THE WEST LINE OF THE SOUTHEAST QUARTER OF THE NORTHEAST QUARTER OF SAID SECTION 20, TO THE NORTHWEST CORNER OF THE SOUTHEAST QUARTER OF THE NORTHEAST QUARTER OF SAID SECTION 20, SAID POINT ALSO BEING ON THE SOUTH LINE OF NORTH HALF OF THE NORTH HALF OF SAID SECTION 20; THENCE WEST ALONG THE SOUTH LINE OF THE NORTH HALF OF THE NORTH HALF OF SAID SECTION 20, TO THE SOUTHWEST CORNER OF THE NORTHEAST QUARTER OF THE NORTHWEST QUARTER OF SAID SECTION 20, SAID POINT ALSO BEING ON THE WEST LINE OF THE EAST HALF OF THE WEST HALF OF SAID SECTION 20; THENCE NORTH ALONG THE WEST LINE OF THE EAST HALF OF THE WEST HALF OF SECTIONS 20 AND 17, TOWNSHIP 57 NORTH, RANGE 25 WEST, TO THE NORTHWEST CORNER OF THE NORTHEAST QUARTER OF THE NORTHWEST QUARTER OF SAID SECTION 17 AND THE POINT OF BEGINNING.

NOTE:

Wherever in the foregoing description a corner is stated to be the same as and/or to coincide with another corner, and when in fact, such corners are not the same and/or do not coincide with one another, they shall be treated as if they are the same and do coincide.

FARMERS' ELECTRIC COOPERATIVE SERVICE TERRITORY

LIVINGSTON COUNTY, MISSOURI

ALL OF LIVINGSTON COUNTY, MISSOURI, EXCEPTING THEREFROM THE FOLLOWING
DESCRIBED UNION ELECTRIC COMPANY SERVICE TERRITORY:

BEGINNING AT A POINT ON THE LIVINGSTON/CALDWELL COUNTY LINE, SAID POINT BEING
AT THE NORTHWEST CORNER OF THE SOUTHWEST QUARTER OF SECTION 19, TOWNSHIP
56 NORTH, RANGE 25 WEST; THENCE EAST, LEAVING SAID LIVINGSTON/CALDWELL
COUNTY LINE, ALONG THE NORTH LINE OF THE SOUTHWEST QUARTER OF SAID SECTION
19, TO THE NORTHEAST CORNER OF THE SOUTHWEST QUARTER OF SAID SECTION 19,
SAID POINT ALSO BEING ON THE WEST LINE OF THE EAST HALF OF SAID SECTION 19;
THENCE NORTH ALONG THE WEST LINE OF THE EAST HALF OF SECTIONS 19 AND 18,
TOWNSHIP 56 NORTH, RANGE 25 WEST, TO THE NORTHWEST CORNER OF THE
SOUTHEAST QUARTER OF SAID SECTION 18, SAID POINT ALSO BEING ON THE NORTH
LINE OF THE SOUTH HALF OF SAID SECTION 18; THENCE EAST ALONG THE NORTH LINE
OF THE SOUTH HALF OF SECTIONS 18, 17, AND 16, TOWNSHIP 56 NORTH, RANGE 25
WEST, TO THE NORTHEAST CORNER OF THE SOUTHWEST QUARTER OF SAID SECTION
16, SAID POINT ALSO BEING ON THE WEST LINE OF THE EAST HALF OF SAID SECTION 16;
THENCE NORTH ALONG THE WEST LINE OF THE EAST HALF OF SECTIONS 16 AND 9,
TOWNSHIP 56 NORTH, RANGE 25 WEST, TO THE NORTHWEST CORNER OF THE
SOUTHEAST QUARTER OF SAID SECTION 9, SAID POINT ALSO BEING ON THE NORTH LINE
OF THE SOUTH HALF OF SAID SECTION 9; THENCE EAST ALONG THE NORTH LINE OF THE
SOUTH HALF OF SECTIONS 9, 10, 11, AND 12, TOWNSHIP 56 NORTH, RANGE 25 WEST,

TO A POINT OF INTERSECTION WITH THE CENTERLINE OF THE SOO RAILROAD (FORMERLY MILWAUKEE, ST. PAUL AND PACIFIC RAILROAD); THENCE NORTHEASTERLY ALONG AND WITH THE CENTERLINE OF SAID SOO RAILROAD, A DISTANCE OF 0.4 MILE, MORE OR LESS, TO A POINT OF INTERSECTION WITH THE WEST LINE OF THE EAST HALF OF SAID SECTION 12; THENCE NORTH, LEAVING THE CENTERLINE OF SAID SOO RAILROAD, ALONG THE WEST LINE OF THE EAST HALF OF SECTIONS 12 AND 1, TOWNSHIP 56 NORTH, RANGE 25 WEST, TO THE NORTHWEST CORNER OF THE EAST HALF OF SAID SECTION 1, SAID POINT ALSO BEING THE SOUTHWEST CORNER OF THE SOUTHEAST QUARTER OF SECTION 36, TOWNSHIP 57 NORTH, RANGE 25 WEST; THENCE NORTH ALONG THE WEST LINE OF THE SOUTHEAST QUARTER OF SAID SECTION 36, TO THE NORTHWEST CORNER OF THE SOUTHEAST QUARTER OF SAID SECTION 36; THENCE EAST ALONG THE NORTH LINE OF THE SOUTHEAST QUARTER OF SAID SECTION 36, TO THE NORTHEAST CORNER OF THE SOUTHEAST QUARTER OF SAID SECTION 36, SAID POINT ALSO BEING THE NORTHWEST CORNER OF THE SOUTHWEST QUARTER OF SECTION 31, TOWNSHIP 57 NORTH, RANGE 24 WEST; THENCE EAST ALONG THE NORTH LINE OF THE SOUTHWEST QUARTER OF SAID SECTION 31, TO THE NORTHEAST CORNER OF THE SOUTHWEST QUARTER OF SAID SECTION 31, SAID POINT ALSO BEING ON THE WEST LINE OF THE EAST HALF OF SAID SECTION 31; THENCE NORTH ALONG THE WEST LINE OF THE EAST HALF OF SECTIONS 31, 30, 19, AND 18, TOWNSHIP 57 NORTH, RANGE 24 WEST, TO THE NORTHWEST CORNER OF THE SOUTHEAST QUARTER OF SAID SECTION 18, SAID POINT ALSO BEING ON THE NORTH LINE OF THE SOUTH HALF OF SAID SECTION 18; THENCE EAST ALONG THE NORTH LINE OF THE SOUTH HALF OF SECTIONS 18 AND 17, TOWNSHIP 57 NORTH, RANGE 24 WEST, TO THE NORTHEAST CORNER OF THE SOUTH HALF OF SAID

SECTION 17, SAID POINT ALSO BEING ON THE EAST LINE OF SAID SECTION 17; THENCE SOUTH ALONG THE EAST LINE OF SECTIONS 17 AND 20, TOWNSHIP 57 NORTH, RANGE 24 WEST, TO THE SOUTHEAST CORNER OF THE NORTHEAST QUARTER OF THE SOUTHEAST QUARTER OF SAID SECTION 20; THENCE WEST ALONG THE SOUTH LINE OF THE NORTHEAST QUARTER OF THE SOUTHEAST QUARTER OF SAID SECTION 20, TO THE SOUTHWEST CORNER OF THE NORTHEAST QUARTER OF THE SOUTHEAST QUARTER OF SAID SECTION 20, SAID POINT ALSO BEING ON THE EAST LINE OF THE WEST HALF OF THE EAST HALF OF SAID SECTION 20; THENCE SOUTH ALONG THE EAST LINE OF THE WEST HALF OF THE EAST HALF OF SECTIONS 20, 29, AND 32, TOWNSHIP 57 NORTH, RANGE 24 WEST, TO THE SOUTHEAST CORNER OF THE WEST HALF OF THE EAST HALF OF SAID SECTION 32, SAID POINT ALSO BEING THE NORTHEAST CORNER OF THE WEST HALF OF THE EAST HALF OF SECTION 5, TOWNSHIP 56 NORTH, RANGE 24 WEST; THENCE SOUTH ALONG THE EAST LINE OF THE WEST HALF OF THE EAST HALF OF SAID SECTION 5, TO THE SOUTHEAST CORNER OF THE SOUTHWEST QUARTER OF THE NORTHEAST QUARTER OF SAID SECTION 5, SAID POINT ALSO BEING ON THE SOUTH LINE OF THE NORTH HALF OF SAID SECTION 5; THENCE WEST ALONG THE SOUTH LINE OF THE NORTH HALF OF SECTIONS 5 AND 6, TOWNSHIP 56 NORTH, RANGE 24 WEST, TO THE SOUTHWEST CORNER OF THE SOUTHEAST QUARTER OF THE NORTHEAST QUARTER OF SAID SECTION 6, SAID POINT ALSO BEING THE NORTHEAST CORNER OF THE NORTHWEST QUARTER OF THE SOUTHEAST QUARTER OF SAID SECTION 6; THENCE SOUTH ALONG THE EAST LINE OF THE NORTHWEST QUARTER OF THE SOUTHEAST QUARTER OF SAID SECTION 6, TO THE SOUTHEAST CORNER OF THE NORTHWEST QUARTER OF THE SOUTHEAST QUARTER OF SAID SECTION 6; THENCE WEST ALONG THE SOUTH LINE OF

THE NORTHWEST QUARTER OF THE SOUTHEAST QUARTER OF SAID SECTION 6, TO THE SOUTHWEST CORNER OF THE NORTHWEST QUARTER OF THE SOUTHEAST QUARTER OF SAID SECTION 6, SAID POINT ALSO BEING ON THE EAST LINE OF THE WEST HALF OF SAID SECTION 6; THENCE SOUTH ALONG THE EAST LINE OF THE WEST HALF OF SECTIONS 6 AND 7, TOWNSHIP 56 NORTH, RANGE 24 WEST, TO THE SOUTHEAST CORNER OF THE NORTHEAST QUARTER OF THE SOUTHWEST QUARTER OF SAID SECTION 7, SAID POINT ALSO BEING ON THE NORTH LINE OF THE SOUTH HALF OF THE SOUTH HALF OF SAID SECTION 7; THENCE EAST ALONG THE NORTH LINE OF THE SOUTH HALF OF THE SOUTH HALF OF SECTIONS 7 AND 8, TOWNSHIP 56 NORTH, RANGE 24 WEST, TO THE NORTHEAST CORNER OF THE SOUTHWEST QUARTER OF THE SOUTHWEST QUARTER OF SAID SECTION 8, SAID POINT ALSO BEING ON THE EAST LINE OF THE WEST HALF OF THE WEST HALF OF SAID SECTION 8; THENCE SOUTH ALONG THE EAST LINE OF THE WEST HALF OF THE WEST HALF OF SECTIONS 8 AND 17, TOWNSHIP 56 NORTH, RANGE 24 WEST, TO THE SOUTHEAST CORNER OF THE NORTHWEST QUARTER OF THE SOUTHWEST QUARTER OF SAID SECTION 17, SAID POINT ALSO BEING ON THE SOUTH LINE OF THE NORTH HALF OF THE SOUTH HALF OF SAID SECTION 17; THENCE WEST ALONG THE SOUTH LINE OF THE NORTH HALF OF THE SOUTH HALF OF SECTIONS 17 AND 18, TOWNSHIP 56 NORTH, RANGE 24 WEST, TO THE SOUTHWEST CORNER OF THE NORTHEAST QUARTER OF THE SOUTHWEST QUARTER OF SAID SECTION 18; THENCE NORTH ALONG THE WEST LINE OF THE NORTHEAST QUARTER OF THE SOUTHWEST QUARTER OF SAID SECTION 18, TO THE NORTHWEST CORNER OF THE NORTHEAST QUARTER OF THE SOUTHWEST QUARTER OF SAID SECTION 18, SAID POINT ALSO BEING THE SOUTHEAST CORNER OF THE SOUTHWEST QUARTER OF THE NORTHWEST QUARTER

OF SAID SECTION 18; THENCE WEST ALONG THE SOUTH LINE OF THE SOUTHWEST QUARTER OF THE NORTHWEST QUARTER OF SAID SECTION 18, TO THE SOUTHWEST CORNER OF THE SOUTHWEST QUARTER OF THE NORTHWEST QUARTER OF SAID SECTION 18; THENCE NORTH ALONG THE WEST LINE OF THE SOUTHWEST QUARTER OF THE NORTHWEST QUARTER OF SAID SECTION 18, TO THE NORTHWEST CORNER OF THE SOUTHWEST QUARTER OF THE NORTHWEST QUARTER OF SAID SECTION 18, SAID POINT ALSO BEING THE SOUTHEAST CORNER OF THE NORTH HALF OF THE NORTH HALF OF SECTION 13, TOWNSHIP 56 NORTH, RANGE 25 WEST; THENCE WEST ALONG THE SOUTH LINE OF THE NORTH HALF OF THE NORTH HALF OF SECTIONS 13, 14, AND 15, TOWNSHIP 56 NORTH, RANGE 25 WEST, TO THE SOUTHWEST CORNER OF THE NORTHEAST QUARTER OF THE NORTHEAST QUARTER OF SAID SECTION 15, SAID POINT ALSO BEING ON THE EAST LINE OF THE WEST HALF OF THE EAST HALF OF SAID SECTION 15; THENCE SOUTH ALONG THE EAST LINE OF THE WEST HALF OF THE EAST HALF OF SECTIONS 15 AND 22, TOWNSHIP 56 NORTH, RANGE 25 WEST, TO THE SOUTHEAST CORNER OF THE WEST HALF OF THE EAST HALF OF SAID SECTION 22, SAID POINT ALSO BEING ON THE SOUTH LINE OF SAID SECTION 22; THENCE WEST ALONG THE SOUTH LINE OF SAID SECTION 22, TO THE SOUTHWEST CORNER OF THE SOUTHWEST QUARTER OF THE SOUTHEAST QUARTER OF SAID SECTION 22, SAID POINT ALSO BEING THE NORTHEAST CORNER OF THE WEST HALF OF SECTION 27, TOWNSHIP 56 NORTH, RANGE 25 WEST; THENCE SOUTH ALONG THE EAST LINE OF THE WEST HALF OF SAID SECTION 27, TO THE SOUTHEAST CORNER OF THE NORTHEAST QUARTER OF THE SOUTHWEST QUARTER OF SAID SECTION 27, SAID POINT ALSO BEING ON THE SOUTH LINE OF THE NORTH HALF OF THE SOUTH HALF OF SAID SECTION 27; THENCE WEST ALONG THE SOUTH LINE OF THE

NORTH HALF OF THE SOUTH HALF OF SECTIONS 27, 28, 29, AND 30, TOWNSHIP 56 NORTH, RANGE 25 WEST, TO THE SOUTHWEST CORNER OF THE NORTHWEST QUARTER OF THE SOUTHEAST QUARTER OF SAID SECTION 30; THENCE NORTH ALONG THE WEST LINE OF THE NORTHWEST QUARTER OF THE SOUTHEAST QUARTER OF SAID SECTION 30, TO THE NORTHWEST CORNER OF THE NORTHWEST QUARTER OF THE SOUTHEAST QUARTER OF SAID SECTION 30, SAID POINT ALSO BEING ON THE SOUTH LINE OF THE NORTH HALF OF SAID SECTION 30; THENCE WEST ALONG THE SOUTH LINE OF THE NORTH HALF OF SAID SECTION 30, TO THE SOUTHWEST CORNER OF THE NORTH HALF OF SAID SECTION 30, SAID POINT ALSO BEING ON THE LIVINGSTON/CALDWELL COUNTY LINE; THENCE NORTH ALONG SAID LIVINGSTON/CALDWELL COUNTY LINE, 1 MILE, MORE OR LESS, TO THE NORTHWEST CORNER OF THE SOUTHWEST QUARTER OF SECTION 19, TOWNSHIP 56 NORTH, RANGE 25 WEST AND THE POINT OF BEGINNING.

ALSO, BEGINNING AT THE NORTHWEST CORNER OF THE NORTHEAST QUARTER OF THE NORTHWEST QUARTER OF SECTION 17, TOWNSHIP 57 NORTH, RANGE 25 WEST, SAID POINT ALSO BEING ON THE NORTH LINE OF SAID SECTION 17; THENCE EAST ALONG THE NORTH LINE OF SAID SECTION 17, TO THE NORTHEAST CORNER OF SAID SECTION 17; THENCE SOUTH ALONG THE EAST LINE OF SAID SECTION 17, TO THE SOUTHEAST CORNER OF THE NORTHEAST QUARTER OF THE NORTHEAST QUARTER OF SAID SECTION 17, SAID POINT ALSO BEING THE NORTHWEST CORNER OF THE SOUTH HALF OF THE NORTH HALF OF SECTION 16, TOWNSHIP 57 NORTH, RANGE 25 WEST; THENCE EAST ALONG THE NORTH LINE OF THE SOUTH HALF OF THE NORTH HALF OF SAID SECTION 16, TO THE NORTHEAST CORNER OF THE SOUTHEAST QUARTER OF THE NORTHWEST QUARTER OF SAID SECTION 16; THENCE SOUTH ALONG THE EAST LINE OF THE

SOUTHEAST QUARTER OF THE NORTHWEST QUARTER OF SAID SECTION 16, TO THE SOUTHEAST CORNER OF THE SOUTHEAST QUARTER OF THE NORTHWEST QUARTER OF SAID SECTION 16, SAID POINT ALSO BEING ON THE NORTH LINE OF THE SOUTH HALF OF SAID SECTION 16; THENCE EAST ALONG THE NORTH LINE OF THE SOUTH HALF OF SAID SECTION 16, TO THE NORTHEAST CORNER OF THE SOUTH HALF OF SAID SECTION 16, SAID POINT ALSO BEING ON THE EAST LINE OF SAID SECTION 16; THENCE SOUTH ALONG THE EAST LINE OF SECTIONS 16 AND 21, TOWNSHIP 57 NORTH, RANGE 25 WEST, TO THE SOUTHEAST CORNER OF THE NORTH HALF OF SAID SECTION 21; THENCE WEST ALONG THE SOUTH LINE OF THE NORTH HALF OF SECTIONS 21 AND 20, TOWNSHIP 57 NORTH, RANGE 25 WEST, TO THE SOUTHWEST CORNER OF THE SOUTHEAST QUARTER OF THE NORTHEAST QUARTER OF SAID SECTION 20; THENCE NORTH ALONG THE WEST LINE OF THE SOUTHEAST QUARTER OF THE NORTHEAST QUARTER OF SAID SECTION 20, TO THE NORTHWEST CORNER OF THE SOUTHEAST QUARTER OF THE NORTHEAST QUARTER OF SAID SECTION 20, SAID POINT ALSO BEING ON THE SOUTH LINE OF NORTH HALF OF THE NORTH HALF OF SAID SECTION 20; THENCE WEST ALONG THE SOUTH LINE OF THE NORTH HALF OF THE NORTH HALF OF SAID SECTION 20, TO THE SOUTHWEST CORNER OF THE NORTHEAST QUARTER OF THE NORTHWEST QUARTER OF SAID SECTION 20, SAID POINT ALSO BEING ON THE WEST LINE OF THE EAST HALF OF THE WEST HALF OF SAID SECTION 20; THENCE NORTH ALONG THE WEST LINE OF THE EAST HALF OF THE WEST HALF OF SECTIONS 20 AND 17, TOWNSHIP 57 NORTH, RANGE 25 WEST, TO THE NORTHWEST CORNER OF THE NORTHEAST QUARTER OF THE NORTHWEST QUARTER OF SAID SECTION 17 AND THE POINT OF BEGINNING.

NOTE:

Wherever in the foregoing description a corner is stated to be the same as and/or to coincide with another corner, and when in fact, such corners are not the same and/or do not coincide with one another, they shall be treated as if they are the same and do coincide.

UNION ELECTRIC COMPANY SERVICE TERRITORY

CLINTON COUNTY, MISSOURI

ALL OF CLINTON COUNTY, MISSOURI, EXCEPTING THEREFROM THE FOLLOWING DESCRIBED FARMERS' ELECTRIC COOPERATIVE SERVICE TERRITORY:

BEGINNING AT THE NORTHWEST CORNER OF SECTION 23, TOWNSHIP 57 NORTH, RANGE 30 WEST, SAID POINT ALSO BEING ON THE CLINTON/DEKALB COUNTY LINE; THENCE EAST ALONG SAID CLINTON/DEKALB COUNTY LINE, A DISTANCE OF 2 MILES, MORE OR LESS, TO THE NORTHEAST CORNER OF SECTION 24, TOWNSHIP 57 NORTH, RANGE 30 WEST, SAID POINT ALSO BEING ON THE CLINTON/CALDWELL COUNTY LINE; THENCE SOUTH, LEAVING SAID CLINTON/DEKALB COUNTY LINE, ALONG SAID CLINTON/CALDWELL COUNTY LINE, A DISTANCE OF 3 MILES, MORE OR LESS, TO THE SOUTHEAST CORNER OF SECTION 36, TOWNSHIP 57 NORTH, RANGE 30 WEST; THENCE WEST, LEAVING SAID CLINTON/CALDWELL COUNTY LINE, ALONG THE SOUTH LINE OF SECTIONS 36 AND 35, TOWNSHIP 57 NORTH, RANGE 30 WEST, TO A POINT OF INTERSECTION WITH THE CENTERLINE OF INTERSTATE 35; THENCE NORTHERLY, ALONG THE CENTERLINE OF SAID INTERSTATE 35, A DISTANCE OF 2.5 MILES, MORE OR LESS, TO A POINT OF INTERSECTION WITH THE SOUTH LINE OF NORTH HALF OF SECTION 24, TOWNSHIP 57 NORTH, RANGE 30 WEST; THENCE WEST, LEAVING THE CENTERLINE OF SAID INTERSTATE 35, ALONG THE SOUTH LINE OF THE NORTH HALF OF SECTIONS 24 AND 23, TOWNSHIP 57 NORTH, RANGE 30 WEST, TO THE SOUTHWEST CORNER OF THE NORTH HALF OF SAID SECTION 23; THENCE NORTH ALONG THE WEST LINE OF THE NORTH HALF

OF SAID SECTION 23 TO THE NORTHWEST CORNER OF SAID SECTION 23 AND THE POINT OF BEGINNING.

ALSO, BEGINNING AT THE NORTHEAST CORNER OF THE SOUTHEAST QUARTER OF THE NORTHEAST QUARTER OF SECTION 24, TOWNSHIP 56 NORTH, RANGE 30 WEST, SAID POINT ALSO BEING ON THE CLINTON/CALDWELL COUNTY LINE; THENCE SOUTH ALONG SAID CLINTON/CALDWELL COUNTY LINE, A DISTANCE OF 1.5 MILES, MORE OR LESS, TO THE SOUTHEAST CORNER OF THE NORTHEAST QUARTER OF THE SOUTHEAST QUARTER OF SECTION 25, TOWNSHIP 56 NORTH, RANGE 30 WEST; THENCE WEST, LEAVING SAID CLINTON/CALDWELL COUNTY LINE, ALONG THE SOUTH LINE OF THE NORTHEAST QUARTER OF THE SOUTHEAST QUARTER OF SAID SECTION 25, TO THE SOUTHWEST CORNER OF THE NORTHEAST QUARTER OF THE SOUTHEAST QUARTER OF SAID SECTION 25, SAID POINT ALSO BEING ON THE WEST LINE OF THE EAST HALF OF THE EAST HALF OF SAID SECTION 25; THENCE NORTH ALONG THE WEST LINE OF THE EAST HALF OF THE EAST HALF OF SECTIONS 25 AND 24, TOWNSHIP 56 NORTH, RANGE 30 WEST, TO THE NORTHWEST CORNER OF THE SOUTHEAST QUARTER OF THE NORTHEAST QUARTER OF SAID SECTION 24; THENCE EAST ALONG THE NORTH LINE OF THE SOUTHEAST QUARTER OF THE NORTHEAST QUARTER OF SAID SECTION 24, TO THE NORTHEAST CORNER OF THE SOUTHEAST QUARTER OF THE NORTHEAST QUARTER OF SAID SECTION 24 AND THE POINT OF BEGINNING.

NOTE:
Wherever in the foregoing description a corner is stated to be the same as and/or to coincide with another corner, and when in fact, such corners are not the same and/or do not coincide with one another, they shall be treated as if they are the same and do coincide.

FARMERS' ELECTRIC COOPERATIVE SERVICE TERRITORY

CLINTON COUNTY, MISSOURI

BEGINNING AT THE NORTHWEST CORNER OF SECTION 23, TOWNSHIP 57 NORTH, RANGE 30 WEST, SAID POINT ALSO BEING ON THE CLINTON/DEKALB COUNTY LINE; THENCE EAST ALONG SAID CLINTON/DEKALB COUNTY LINE, A DISTANCE OF 2 MILES, MORE OR LESS, TO THE NORTHEAST CORNER OF SECTION 24, TOWNSHIP 57 NORTH, RANGE 30 WEST, SAID POINT ALSO BEING ON THE CLINTON/CALDWELL COUNTY LINE; THENCE SOUTH, LEAVING SAID CLINTON/DEKALB COUNTY LINE, ALONG SAID CLINTON/CALDWELL COUNTY LINE, A DISTANCE OF 3 MILES, MORE OR LESS, TO THE SOUTHEAST CORNER OF SECTION 36, TOWNSHIP 57 NORTH, RANGE 30 WEST; THENCE WEST, LEAVING SAID CLINTON/CALDWELL COUNTY LINE, ALONG THE SOUTH LINE OF SECTIONS 36 AND 35, TOWNSHIP 57 NORTH, RANGE 30 WEST, TO A POINT OF INTERSECTION WITH THE CENTERLINE OF INTERSTATE 35; THENCE NORTHERLY, ALONG THE CENTERLINE OF SAID INTERSTATE 35, A DISTANCE OF 2.5 MILES, MORE OR LESS, TO A POINT OF INTERSECTION WITH THE SOUTH LINE OF NORTH HALF OF SECTION 24, TOWNSHIP 57 NORTH, RANGE 30 WEST; THENCE WEST, LEAVING THE CENTERLINE OF SAID INTERSTATE 35, ALONG THE SOUTH LINE OF THE NORTH HALF OF SECTIONS 24 AND 23, TOWNSHIP 57 NORTH, RANGE 30 WEST, TO THE SOUTHWEST CORNER OF THE NORTH HALF OF SAID SECTION 23; THENCE NORTH ALONG THE WEST LINE OF THE NORTH HALF OF SAID SECTION 23 TO THE NORTHWEST CORNER OF SAID SECTION 23 AND THE POINT OF BEGINNING.

ALSO, BEGINNING AT THE NORTHEAST CORNER OF THE SOUTHEAST QUARTER OF THE
NORTHEAST QUARTER OF SECTION 24, TOWNSHIP 56 NORTH, RANGE 30 WEST, SAID
POINT ALSO BEING ON THE CLINTON/CALDWELL COUNTY LINE; THENCE SOUTH ALONG
SAID CLINTON/CALDWELL COUNTY LINE, A DISTANCE OF 1.5 MILES, MORE OR LESS, TO
THE SOUTHEAST CORNER OF THE NORTHEAST QUARTER OF THE SOUTHEAST QUARTER
OF SECTION 25, TOWNSHIP 56 NORTH, RANGE 30 WEST; THENCE WEST, LEAVING SAID
CLINTON/CALDWELL COUNTY LINE, ALONG THE SOUTH LINE OF THE NORTHEAST
QUARTER OF THE SOUTHEAST QUARTER OF SAID SECTION 25, TO THE SOUTHWEST
CORNER OF THE NORTHEAST QUARTER OF THE SOUTHEAST QUARTER OF SAID SECTION
25, SAID POINT ALSO BEING ON THE WEST LINE OF THE EAST HALF OF THE EAST HALF
OF SAID SECTION 25; THENCE NORTH ALONG THE WEST LINE OF THE EAST HALF OF THE
EAST HALF OF SECTIONS 25 AND 24, TOWNSHIP 56 NORTH, RANGE 30 WEST, TO THE
NORTHWEST CORNER OF THE SOUTHEAST QUARTER OF THE NORTHEAST QUARTER OF
SAID SECTION 24; THENCE EAST ALONG THE NORTH LINE OF THE SOUTHEAST QUARTER
OF THE NORTHEAST QUARTER OF SAID SECTION 24, TO THE NORTHEAST CORNER OF
THE SOUTHEAST QUARTER OF THE NORTHEAST QUARTER OF SAID SECTION 24 AND THE
POINT OF BEGINNING.

NOTE:

Wherever in the foregoing description a corner is stated to be the same as and/or to
coincide with another corner, and when in fact, such corners are not the same and/or do not
coincide with one another, they shall be treated as if they are the same and do coincide.

UNION ELECTRIC COMPANY SERVICE TERRITORY

DAVISS COUNTY, MISSOURI

BEGINNING AT A POINT ON THE DAVIESS/DEKALB COUNTY LINE, SAID POINT BEING THE NORTHWEST CORNER OF THE SOUTH HALF OF SECTION 19, TOWNSHIP 59 NORTH, RANGE 29 WEST; THENCE EAST, LEAVING SAID DAVIESS/DEKALB COUNTY LINE, ALONG THE NORTH LINE OF THE SOUTH HALF OF SECTIONS 19 AND 20, TOWNSHIP 59 NORTH, RANGE 29 WEST, TO THE NORTHEAST CORNER OF THE SOUTH HALF OF SAID SECTION 20, SAID POINT ALSO BEING ON THE EAST LINE OF SAID SECTION 20; THENCE SOUTH ALONG THE EAST LINE OF SAID SECTION 20, TO THE SOUTHEAST CORNER OF SAID SECTION 20, SAID POINT ALSO BEING THE NORTHWEST CORNER OF SECTION 28, TOWNSHIP 59 NORTH, RANGE 29 WEST; THENCE EAST ALONG THE NORTH LINE OF SECTIONS 28 AND 27, TOWNSHIP 59 NORTH, RANGE 29 WEST, TO THE NORTHEAST CORNER OF THE NORTHWEST QUARTER OF THE NORTHEAST QUARTER OF SAID SECTION 27, SAID POINT ALSO BEING THE SOUTHWEST CORNER OF THE SOUTHEAST QUARTER OF THE SOUTHEAST QUARTER OF SECTION 22, TOWNSHIP 59 NORTH, RANGE 29 WEST; THENCE NORTH ALONG THE WEST LINE OF THE SOUTHEAST QUARTER OF THE SOUTHEAST QUARTER OF SAID SECTION 22, TO THE NORTHWEST CORNER OF THE SOUTHEAST QUARTER OF THE SOUTHEAST QUARTER OF SAID SECTION 22, SAID POINT ALSO BEING ON THE NORTH LINE OF THE SOUTH HALF OF THE SOUTH HALF OF SAID SECTION 22; THENCE EAST ALONG THE NORTH LINE OF THE SOUTH HALF OF THE SOUTH HALF OF SECTIONS 22, 23, AND 24, TOWNSHIP 59 NORTH, RANGE 29 WEST, TO THE

NORTHEAST CORNER OF THE SOUTHEAST QUARTER OF THE SOUTHWEST QUARTER OF SAID SECTION 24, SAID POINT ALSO BEING ON THE EAST LINE OF THE WEST HALF OF SAID SECTION 24, THENCE SOUTH ALONG THE EAST LINE OF THE WEST HALF OF SECTIONS 24 AND 25, TOWNSHIP 59 NORTH, RANGE 29 WEST, TO THE SOUTHEAST CORNER OF THE NORTHWEST QUARTER OF SAID SECTION 25, SAID POINT ALSO BEING THE NORTHWEST CORNER OF THE SOUTHEAST QUARTER OF SAID SECTION 25; THENCE EAST ALONG THE NORTH LINE OF THE SOUTHEAST QUARTER OF SAID SECTION 25, TO THE NORTHEAST CORNER OF THE SOUTHEAST QUARTER OF SAID SECTION 25, SAID POINT ALSO BEING THE NORTHWEST CORNER OF THE SOUTH HALF OF SECTION 30, TOWNSHIP 59 NORTH, RANGE 28 WEST; THENCE EAST ALONG THE NORTH LINE OF THE SOUTH HALF OF SAID SECTION 30, TO THE NORTHEAST CORNER OF THE SOUTH HALF OF SAID SECTION 30, SAID POINT ALSO BEING ON THE EAST LINE OF SAID SECTION 30; THENCE SOUTH ALONG THE EAST LINE OF SECTIONS 30 AND 31, TOWNSHIP 59 NORTH, RANGE 28 WEST, TO THE SOUTHEAST CORNER OF THE NORTH HALF OF THE NORTH HALF OF SAID SECTION 31; THENCE WEST ALONG THE SOUTH LINE OF THE NORTH HALF OF THE NORTH HALF OF SAID SECTION 31, TO THE SOUTHWEST CORNER OF THE NORTHWEST QUARTER OF THE NORTHEAST QUARTER OF SAID SECTION 31, SAID POINT ALSO BEING ON THE EAST LINE OF THE WEST HALF OF SAID SECTION 31; THENCE SOUTH ALONG THE EAST LINE OF THE WEST HALF OF SAID SECTION 31, TO THE SOUTHEAST CORNER OF THE WEST HALF OF SAID SECTION 31, SAID POINT ALSO BEING THE NORTHEAST CORNER OF THE NORTHEAST QUARTER OF THE NORTHWEST QUARTER OF SECTION 6, TOWNSHIP 58 NORTH, RANGE 28 WEST; THENCE SOUTH ALONG THE

EAST LINE OF THE NORTHEAST QUARTER OF THE NORTHWEST QUARTER OF SAID SECTION 6, TO THE SOUTHEAST CORNER OF THE NORTHEAST QUARTER OF THE NORTHWEST QUARTER OF SAID SECTION 6, SAID POINT ALSO BEING THE NORTHWEST CORNER OF THE SOUTHWEST QUARTER OF THE NORTHEAST QUARTER OF SAID SECTION 6; THENCE EAST ALONG THE NORTH LINE OF THE SOUTHWEST QUARTER OF THE NORTHEAST QUARTER OF SAID SECTION 6, TO THE NORTHEAST CORNER OF THE SOUTHWEST QUARTER OF THE NORTHEAST QUARTER OF SAID SECTION 6, SAID POINT ALSO BEING ON THE EAST LINE OF THE WEST HALF OF THE EAST HALF OF SAID SECTION 6; THENCE SOUTH ALONG THE EAST LINE OF THE WEST HALF OF THE EAST HALF OF SAID SECTION 6, TO THE SOUTHEAST CORNER OF THE NORTHWEST QUARTER OF THE SOUTHEAST QUARTER OF SAID SECTION 6; THENCE WEST ALONG THE SOUTH LINE OF THE NORTHWEST QUARTER OF THE SOUTHEAST QUARTER OF SAID SECTION 6, TO THE SOUTHWEST CORNER OF THE NORTHWEST QUARTER OF THE SOUTHEAST QUARTER OF SAID SECTION 6, SAID POINT ALSO BEING ON THE EAST LINE OF THE WEST HALF OF SAID SECTION 6; THENCE SOUTH ALONG THE EAST LINE OF THE WEST HALF OF SECTIONS 6 AND 7, TOWNSHIP 58 NORTH, RANGE 28 WEST, TO THE SOUTHEAST CORNER OF THE NORTHEAST QUARTER OF THE SOUTHWEST QUARTER OF SAID SECTION 7, SAID POINT ALSO BEING THE NORTHWEST CORNER OF THE SOUTHWEST QUARTER OF THE SOUTHEAST QUARTER OF SAID SECTION 7; THENCE EAST ALONG THE NORTH LINE OF THE SOUTHWEST QUARTER OF THE SOUTHEAST QUARTER OF SAID SECTION 7, TO THE NORTHEAST CORNER OF THE SOUTHWEST QUARTER OF THE SOUTHEAST QUARTER OF SAID SECTION 7, SAID POINT ALSO BEING ON THE EAST LINE OF THE WEST HALF OF

THE EAST HALF OF SAID SECTION 7; THENCE SOUTH ALONG THE EAST LINE OF THE WEST HALF OF THE EAST HALF OF SECTIONS 7, 18, 19 AND 30, TOWNSHIP 58 NORTH, RANGE 28 WEST, TO THE SOUTHEAST CORNER OF THE NORTHWEST QUARTER OF THE SOUTHEAST QUARTER OF SAID SECTION 30; THENCE WEST ALONG THE SOUTH LINE OF THE NORTHWEST QUARTER OF THE SOUTHEAST QUARTER OF SAID SECTION 30, TO THE SOUTHWEST CORNER OF THE NORTHWEST QUARTER OF THE SOUTHEAST QUARTER OF SAID SECTION 30, SAID POINT ALSO BEING ON THE EAST LINE OF THE WEST HALF OF SAID SECTION 30; THENCE SOUTH ALONG THE EAST LINE OF THE WEST HALF OF SECTIONS 30 AND 31, TOWNSHIP 58 NORTH, RANGE 28 WEST, TO THE SOUTHEAST CORNER OF THE NORTHEAST QUARTER OF THE NORTHWEST QUARTER OF SAID SECTION 31, SAID POINT ALSO BEING THE NORTHWEST CORNER OF THE SOUTHWEST QUARTER OF THE NORTHEAST QUARTER OF SAID SECTION 31; THENCE EAST ALONG THE NORTH LINE OF THE SOUTHWEST QUARTER OF THE NORTHEAST QUARTER OF SAID SECTION 31, TO THE NORTHEAST CORNER OF THE SOUTHWEST QUARTER OF THE NORTHEAST QUARTER OF SAID SECTION 31, SAID POINT ALSO BEING ON THE EAST LINE OF THE WEST HALF OF THE EAST HALF OF SAID SECTION 31; THENCE SOUTH ALONG THE EAST LINE OF THE WEST HALF OF THE EAST HALF OF SAID SECTION 31, TO THE SOUTHEAST CORNER OF THE WEST HALF OF THE EAST HALF OF SAID SECTION 31, SAID POINT ALSO BEING ON THE DAVIESS/CALDWELL COUNTY LINE; THENCE WEST ALONG SAID DAVIESS/CALDWELL COUNTY LINE, A DISTANCE OF 1.5 MILES, MORE OR LESS, TO THE SOUTHWEST CORNER OF SECTION 36, TOWNSHIP 58 NORTH, RANGE 29 WEST; THENCE NORTH, LEAVING SAID DAVIESS/CALDWELL COUNTY LINE, ALONG THE WEST LINE OF

SAID SECTION 36, TO THE NORTHWEST CORNER OF THE SOUTH HALF OF THE SOUTH HALF OF SAID SECTION 36; THENCE EAST ALONG THE NORTH LINE OF THE SOUTH HALF OF THE SOUTH HALF OF SAID SECTION 36, TO THE NORTHEAST CORNER OF THE SOUTHEAST QUARTER OF THE SOUTHWEST QUARTER OF SAID SECTION 36, SAID POINT ALSO BEING ON THE WEST LINE OF THE EAST HALF OF SAID SECTION 36; THENCE NORTH ALONG THE WEST LINE OF THE EAST HALF OF SAID SECTION 36, TO THE NORTHWEST CORNER OF THE SOUTHWEST QUARTER OF THE NORTHEAST QUARTER OF SAID SECTION 36; THENCE EAST ALONG THE NORTH LINE OF THE SOUTHWEST QUARTER OF THE NORTHEAST QUARTER OF SAID SECTION 36, TO THE NORTHEAST CORNER OF THE SOUTHWEST QUARTER OF THE NORTHEAST QUARTER OF SAID SECTION 36, SAID POINT ALSO BEING ON THE WEST LINE OF THE EAST HALF OF THE EAST HALF OF SAID SECTION 36; THENCE NORTH ALONG THE WEST LINE OF THE EAST HALF OF THE EAST HALF OF SECTIONS 36 AND 25, TOWNSHIP 58 NORTH, RANGE 29 WEST, TO THE NORTHWEST CORNER OF THE SOUTHEAST QUARTER OF THE NORTHEAST QUARTER OF SAID SECTION 25, SAID POINT ALSO BEING THE SOUTHEAST CORNER OF THE NORTHWEST QUARTER OF THE NORTHEAST QUARTER OF SAID SECTION 25; THENCE WEST ALONG THE SOUTH LINE OF THE NORTHWEST QUARTER OF THE NORTHEAST QUARTER OF SAID SECTION 25, TO THE SOUTHWEST CORNER OF THE NORTHWEST QUARTER OF THE NORTHEAST QUARTER OF SAID SECTION 25, SAID POINT ALSO BEING ON THE WEST LINE OF THE EAST HALF OF SAID SECTION 25; THENCE NORTH ALONG THE WEST LINE OF THE EAST HALF OF SECTIONS 25 AND 24, TOWNSHIP 58 NORTH, RANGE 29 WEST, TO THE NORTHWEST CORNER OF THE SOUTHWEST QUARTER OF THE

SOUTHEAST QUARTER OF SAID SECTION 24; THENCE EAST ALONG THE NORTH LINE OF THE SOUTHWEST QUARTER OF THE SOUTHEAST QUARTER OF SAID SECTION 24, TO THE NORTHEAST CORNER OF THE SOUTHWEST QUARTER OF THE SOUTHEAST QUARTER OF SAID SECTION 24, SAID POINT ALSO BEING ON THE WEST LINE OF THE EAST HALF OF THE EAST HALF OF SAID SECTION 24; THENCE NORTH ALONG THE WEST LINE OF THE EAST HALF OF THE EAST HALF OF SAID SECTION 24, TO THE NORTHWEST CORNER OF THE EAST HALF OF THE EAST HALF OF SAID SECTION 24, SAID POINT ALSO BEING ON THE SOUTH LINE OF SECTION 13, TOWNSHIP 58 NORTH, RANGE 29 WEST; THENCE WEST ALONG THE SOUTH LINE OF SAID SECTION 13, TO THE SOUTHWEST CORNER OF THE EAST HALF OF SAID SECTION 13; THENCE NORTH ALONG THE WEST LINE OF THE EAST HALF OF SAID SECTION 13, TO THE NORTHWEST CORNER OF THE NORTHWEST QUARTER OF THE SOUTHEAST QUARTER OF SAID SECTION 13; THENCE EAST ALONG THE NORTH LINE OF THE NORTHWEST QUARTER OF THE SOUTHEAST QUARTER OF SAID SECTION 13, TO THE NORTHEAST CORNER OF THE NORTHWEST QUARTER OF THE SOUTHEAST QUARTER OF SAID SECTION 13, SAID POINT ALSO BEING ON THE WEST LINE OF THE EAST HALF OF THE EAST HALF OF SAID SECTION 13; THENCE NORTH ALONG THE WEST LINE OF THE EAST HALF OF THE EAST HALF OF SECTIONS 13 AND 12, TOWNSHIP 58 NORTH, RANGE 29 WEST, TO THE NORTHWEST CORNER OF THE SOUTHEAST QUARTER OF THE SOUTHEAST QUARTER OF SAID SECTION 12, SAID POINT ALSO BEING THE SOUTHEAST CORNER OF THE NORTHWEST QUARTER OF THE SOUTHEAST QUARTER OF SAID SECTION 12; THENCE WEST ALONG THE SOUTH LINE OF THE NORTHWEST QUARTER OF THE SOUTHEAST QUARTER OF SAID SECTION 12, TO THE SOUTHWEST CORNER OF

THE NORTHWEST QUARTER OF THE SOUTHEAST QUARTER OF SAID SECTION 12, SAID POINT ALSO BEING ON THE WEST LINE OF THE EAST HALF OF SAID SECTION 12; THENCE NORTH ALONG THE WEST LINE OF THE EAST HALF OF SECTIONS 12 AND 1, TOWNSHIP 58 NORTH, RANGE 29 WEST, TO THE NORTHWEST CORNER OF THE EAST HALF OF SAID SECTION 1, SAID POINT ALSO BEING THE SOUTHWEST CORNER OF THE SOUTHWEST QUARTER OF THE SOUTHEAST QUARTER OF SECTION 36, TOWNSHIP 59 NORTH, RANGE 29 WEST; THENCE NORTH ALONG THE WEST LINE OF THE SOUTHWEST QUARTER OF THE SOUTHEAST QUARTER OF SAID SECTION 36, TO THE NORTHWEST CORNER OF THE SOUTHWEST QUARTER OF THE SOUTHEAST QUARTER OF SAID SECTION 36, SAID POINT ALSO BEING ON THE SOUTH LINE OF THE NORTH HALF OF THE SOUTH HALF OF SAID SECTION 36; THENCE WEST ALONG THE SOUTH LINE OF THE NORTH HALF OF THE SOUTH HALF OF SECTIONS 36 AND 35, TOWNSHIP 59 NORTH, RANGE 29 WEST, TO THE SOUTHWEST CORNER OF THE NORTHWEST QUARTER OF THE SOUTHEAST QUARTER OF SAID SECTION 35, SAID POINT ALSO BEING THE NORTHEAST CORNER OF THE SOUTHEAST QUARTER OF THE SOUTHWEST QUARTER OF SAID SECTION 35; THENCE SOUTH ALONG THE EAST LINE OF THE SOUTHEAST QUARTER OF THE SOUTHWEST QUARTER OF SAID SECTION 35, TO THE SOUTHEAST CORNER OF THE SOUTHEAST QUARTER OF THE SOUTHWEST QUARTER OF SAID SECTION 35; THENCE WEST ALONG THE SOUTH LINE OF THE SOUTHEAST QUARTER OF THE SOUTHWEST QUARTER OF SAID SECTION 35, TO THE SOUTHWEST CORNER OF THE SOUTHEAST QUARTER OF THE SOUTHWEST QUARTER OF SAID SECTION 35, SAID POINT ALSO BEING THE NORTHEAST CORNER OF THE WEST HALF OF THE WEST HALF OF SECTION 2, TOWNSHIP 58 NORTH,

RANGE 29 WEST; THENCE SOUTH ALONG THE EAST LINE OF THE WEST HALF OF THE WEST HALF OF SAID SECTION 2, TO THE SOUTHEAST CORNER OF THE NORTHWEST QUARTER OF THE SOUTHWEST QUARTER OF SAID SECTION 2, SAID POINT ALSO BEING ON THE SOUTH LINE OF THE NORTH HALF OF THE SOUTH HALF OF SAID SECTION 2; THENCE WEST ALONG THE SOUTH LINE OF THE NORTH HALF OF THE SOUTH HALF OF SECTIONS 2, 3, AND 4, TOWNSHIP 58 NORTH, RANGE 29 WEST, TO THE SOUTHWEST CORNER OF THE NORTHEAST QUARTER OF THE SOUTHEAST QUARTER OF SAID SECTION 4, SAID POINT ALSO BEING ON THE WEST LINE OF THE EAST HALF OF THE EAST HALF OF SAID SECTION 4; THENCE NORTH ALONG THE WEST LINE OF THE EAST HALF OF THE EAST HALF OF SAID SECTION 4, TO THE NORTHWEST CORNER OF THE EAST HALF OF THE EAST HALF OF SAID SECTION 4, SAID POINT ALSO BEING THE SOUTHWEST CORNER OF THE SOUTHEAST QUARTER OF THE SOUTHEAST QUARTER OF SECTION 33, TOWNSHIP 59 NORTH, RANGE 29 WEST; THENCE NORTH ALONG THE WEST LINE OF THE SOUTHEAST QUARTER OF THE SOUTHEAST QUARTER OF SAID SECTION 33, TO THE NORTHWEST CORNER OF THE SOUTHEAST QUARTER OF THE SOUTHEAST QUARTER OF SAID SECTION 33, SAID POINT ALSO BEING ON THE NORTH LINE OF THE SOUTH HALF OF THE SOUTH HALF OF SAID SECTION 33; THENCE EAST ALONG THE NORTH LINE OF THE SOUTH HALF OF THE SOUTH HALF OF SECTIONS 33 AND 34, TOWNSHIP 59 NORTH, RANGE 29 WEST, TO THE NORTHEAST CORNER OF THE SOUTHEAST QUARTER OF THE SOUTHWEST QUARTER OF SAID SECTION 34, SAID POINT ALSO BEING ON THE WEST LINE OF THE EAST HALF OF SAID SECTION 34; THENCE NORTH ALONG THE WEST LINE OF THE EAST HALF OF SAID SECTION 34, TO THE NORTHWEST CORNER OF THE SOUTHWEST QUARTER

OF THE NORTHEAST QUARTER OF SAID SECTION 34; THENCE EAST ALONG THE NORTH LINE OF THE SOUTHWEST QUARTER OF THE NORTHEAST QUARTER OF SAID SECTION 34, TO THE NORTHEAST CORNER OF THE SOUTHWEST QUARTER OF THE NORTHEAST QUARTER OF SAID SECTION 34, SAID POINT ALSO BEING ON THE WEST LINE OF THE EAST HALF OF THE EAST HALF OF SAID SECTION 34; THENCE NORTH ALONG THE WEST LINE OF THE EAST HALF OF THE EAST HALF OF SECTIONS 34 AND 27, TOWNSHIP 59 NORTH, RANGE 29 WEST, TO THE NORTHWEST CORNER OF THE NORTHEAST QUARTER OF THE SOUTHEAST QUARTER OF SAID SECTION 27, SAID POINT ALSO BEING ON THE SOUTH LINE OF THE NORTH HALF OF SAID SECTION 27; THENCE WEST ALONG THE SOUTH LINE OF THE NORTH HALF OF SECTIONS 27, 28, AND 29, TOWNSHIP 59 NORTH, RANGE 29 WEST, TO THE SOUTHWEST CORNER OF THE NORTH HALF OF SAID SECTION 29, SAID POINT ALSO BEING THE SOUTHWEST CORNER OF THE SOUTHWEST QUARTER OF THE NORTHWEST QUARTER OF SAID SECTION 29; THENCE NORTH ALONG THE WEST LINE OF THE SOUTHWEST QUARTER OF THE NORTHWEST QUARTER OF SAID SECTION 29, TO THE NORTHWEST CORNER OF THE SOUTHWEST QUARTER OF THE NORTHWEST QUARTER OF SAID SECTION 29, SAID POINT ALSO BEING THE SOUTHEAST CORNER OF THE NORTH HALF OF THE NORTH HALF OF SECTION 30, TOWNSHIP 59 NORTH, RANGE 29 WEST; THENCE WEST ALONG THE SOUTH LINE OF THE NORTH HALF OF THE NORTH HALF OF SAID SECTION 30, TO THE SOUTHWEST CORNER OF THE NORTH HALF OF THE NORTH HALF OF SAID SECTION 30, SAID POINT ALSO BEING ON THE DAVIESS/DEKALB COUNTY LINE; THENCE NORTH ALONG SAID DAVIESS/DEKALB COUNTY LINE, A DISTANCE OF 0.75 MILE, MORE OR LESS, TO THE NORTHWEST CORNER OF THE SOUTH HALF OF SECTION 19, TOWNSHIP 59 NORTH, RANGE 29 WEST AND POINT OF BEGINNING.

ALSO, BEGINNING AT A POINT ON THE DAVIESS/GENTRY COUNTY LINE, SAID POINT BEING THE NORTHWEST CORNER OF THE SOUTHWEST QUARTER OF THE NORTHWEST QUARTER OF SECTION 6, TOWNSHIP 61 NORTH, RANGE 29 WEST, THENCE LEAVING SAID DAVIESS/GENTRY COUNTY LINE, ALONG THE NORTH LINE OF THE SOUTHWEST QUARTER OF THE NORTHWEST QUARTER OF SAID SECTION 6, TO THE NORTHEAST CORNER OF THE SOUTHWEST QUARTER OF THE NORTHWEST QUARTER OF SAID SECTION 6, SAID POINT ALSO BEING ON THE EAST LINE OF THE WEST HALF OF THE WEST HALF OF SAID SECTION 6; THENCE SOUTH ALONG THE EAST LINE OF THE WEST HALF OF THE WEST HALF OF SECTIONS 6, 7 AND 18, TOWNSHIP 61 NORTH, RANGE 29 WEST, TO THE SOUTHEAST CORNER OF THE SOUTHWEST QUARTER OF THE NORTHWEST QUARTER OF SAID SECTION 18; THENCE WEST ALONG THE SOUTH LINE OF THE SOUTHWEST QUARTER OF THE NORTHWEST QUARTER OF SAID SECTION 18, TO THE SOUTHWEST CORNER OF THE SOUTHWEST QUARTER OF THE NORTHWEST QUARTER OF SAID SECTION 18, SAID POINT ALSO BEING ON THE DAVIESS/GENTRY COUNTY LINE; THENCE NORTH ALONG SAID DAVIESS/GENTRY COUNTY LINE A DISTANCE OF 2.25 MILES, MORE OR LESS, TO THE NORTHWEST CORNER OF THE SOUTHWEST QUARTER OF THE NORTHWEST QUARTER OF SECTION 6, TOWNSHIP 61 NORTH, RANGE 29 WEST, AND POINT OF BEGINNING.

NOTE:

Wherever in the foregoing description a corner is stated to be the same as and/or to coincide with another corner, and when in fact, such corners are not the same and/or do not coincide with one another, they shall be treated as if they are the same and do coincide.

FARMERS' ELECTRIC COOPERATIVE SERVICE TERRITORY

DAVISS COUNTY, MISSOURI

ALL OF DAVISS COUNTY, MISSOURI, EXCEPTING THEREFROM THE FOLLOWING
DESCRIBED UNION ELECTRIC COMPANY SERVICE TERRITORY:

BEGINNING AT A POINT ON THE DAVISS/DEKALB COUNTY LINE, SAID POINT BEING THE
NORTHWEST CORNER OF THE SOUTH HALF OF SECTION 19, TOWNSHIP 59 NORTH,
RANGE 29 WEST; THENCE EAST, LEAVING SAID DAVISS/DEKALB COUNTY LINE, ALONG
THE NORTH LINE OF THE SOUTH HALF OF SECTIONS 19 AND 20, TOWNSHIP 59 NORTH,
RANGE 29 WEST, TO THE NORTHEAST CORNER OF THE SOUTH HALF OF SAID SECTION
20, SAID POINT ALSO BEING ON THE EAST LINE OF SAID SECTION 20; THENCE SOUTH
ALONG THE EAST LINE OF SAID SECTION 20, TO THE SOUTHEAST CORNER OF SAID
SECTION 20, SAID POINT ALSO BEING THE NORTHWEST CORNER OF SECTION 28,
TOWNSHIP 59 NORTH, RANGE 29 WEST; THENCE EAST ALONG THE NORTH LINE OF
SECTIONS 28 AND 27, TOWNSHIP 59 NORTH, RANGE 29 WEST, TO THE NORTHEAST
CORNER OF THE NORTHWEST QUARTER OF THE NORTHEAST QUARTER OF SAID SECTION
27, SAID POINT ALSO BEING THE SOUTHWEST CORNER OF THE SOUTHEAST QUARTER
OF THE SOUTHEAST QUARTER OF SECTION 22, TOWNSHIP 59 NORTH, RANGE 29 WEST;
THENCE NORTH ALONG THE WEST LINE OF THE SOUTHEAST QUARTER OF THE
SOUTHEAST QUARTER OF SAID SECTION 22, TO THE NORTHWEST CORNER OF THE
SOUTHEAST QUARTER OF THE SOUTHEAST QUARTER OF SAID SECTION 22, SAID POINT
ALSO BEING ON THE NORTH LINE OF THE SOUTH HALF OF THE SOUTH HALF OF SAID

SECTION 22; THENCE EAST ALONG THE NORTH LINE OF THE SOUTH HALF OF THE SOUTH HALF OF SECTIONS 22, 23, AND 24, TOWNSHIP 59 NORTH, RANGE 29 WEST, TO THE NORTHEAST CORNER OF THE SOUTHEAST QUARTER OF THE SOUTHWEST QUARTER OF SAID SECTION 24, SAID POINT ALSO BEING ON THE EAST LINE OF THE WEST HALF OF SAID SECTION 24; THENCE SOUTH ALONG THE EAST LINE OF THE WEST HALF OF SECTIONS 24 AND 25, TOWNSHIP 59 NORTH, RANGE 29 WEST, TO THE SOUTHEAST CORNER OF THE NORTHWEST QUARTER OF SAID SECTION 25, SAID POINT ALSO BEING THE NORTHWEST CORNER OF THE SOUTHEAST QUARTER OF SAID SECTION 25; THENCE EAST ALONG THE NORTH LINE OF THE SOUTHEAST QUARTER OF SAID SECTION 25, TO THE NORTHEAST CORNER OF THE SOUTHEAST QUARTER OF SAID SECTION 25, SAID POINT ALSO BEING THE NORTHWEST CORNER OF THE SOUTH HALF OF SECTION 30, TOWNSHIP 59 NORTH, RANGE 28 WEST; THENCE EAST ALONG THE NORTH LINE OF THE SOUTH HALF OF SAID SECTION 30, TO THE NORTHEAST CORNER OF THE SOUTH HALF OF SAID SECTION 30, SAID POINT ALSO BEING ON THE EAST LINE OF SAID SECTION 30; THENCE SOUTH ALONG THE EAST LINE OF SECTIONS 30 AND 31, TOWNSHIP 59 NORTH, RANGE 28 WEST, TO THE SOUTHEAST CORNER OF THE NORTH HALF OF THE NORTH HALF OF SAID SECTION 31; THENCE WEST ALONG THE SOUTH LINE OF THE NORTH HALF OF THE NORTH HALF OF SAID SECTION 31, TO THE SOUTHWEST CORNER OF THE NORTHWEST QUARTER OF THE NORTHEAST QUARTER OF SAID SECTION 31, SAID POINT ALSO BEING ON THE EAST LINE OF THE WEST HALF OF SAID SECTION 31; THENCE SOUTH ALONG THE EAST LINE OF THE WEST HALF OF SAID SECTION 31, TO THE SOUTHEAST CORNER OF THE WEST HALF OF SAID SECTION 31, SAID POINT ALSO BEING

THE NORTHEAST CORNER OF THE NORTHEAST QUARTER OF THE NORTHWEST QUARTER OF SECTION 6, TOWNSHIP 58 NORTH, RANGE 28 WEST; THENCE SOUTH ALONG THE EAST LINE OF THE NORTHEAST QUARTER OF THE NORTHWEST QUARTER OF SAID SECTION 6, TO THE SOUTHEAST CORNER OF THE NORTHEAST QUARTER OF THE NORTHWEST QUARTER OF SAID SECTION 6, SAID POINT ALSO BEING THE NORTHWEST CORNER OF THE SOUTHWEST QUARTER OF THE NORTHEAST QUARTER OF SAID SECTION 6; THENCE EAST ALONG THE NORTH LINE OF THE SOUTHWEST QUARTER OF THE NORTHEAST QUARTER OF SAID SECTION 6, TO THE NORTHEAST CORNER OF THE SOUTHWEST QUARTER OF THE NORTHEAST QUARTER OF SAID SECTION 6, SAID POINT ALSO BEING ON THE EAST LINE OF THE WEST HALF OF THE EAST HALF OF SAID SECTION 6; THENCE SOUTH ALONG THE EAST LINE OF THE WEST HALF OF THE EAST HALF OF SAID SECTION 6, TO THE SOUTHEAST CORNER OF THE NORTHWEST QUARTER OF THE SOUTHEAST QUARTER OF SAID SECTION 6; THENCE WEST ALONG THE SOUTH LINE OF THE NORTHWEST QUARTER OF THE SOUTHEAST QUARTER OF SAID SECTION 6, TO THE SOUTHWEST CORNER OF THE NORTHWEST QUARTER OF THE SOUTHEAST QUARTER OF SAID SECTION 6, SAID POINT ALSO BEING ON THE EAST LINE OF THE WEST HALF OF SAID SECTION 6; THENCE SOUTH ALONG THE EAST LINE OF THE WEST HALF OF SECTIONS 6 AND 7, TOWNSHIP 58 NORTH, RANGE 28 WEST, TO THE SOUTHEAST CORNER OF THE NORTHEAST QUARTER OF THE SOUTHWEST QUARTER OF SAID SECTION 7, SAID POINT ALSO BEING THE NORTHWEST CORNER OF THE SOUTHWEST QUARTER OF THE SOUTHEAST QUARTER OF SAID SECTION 7; THENCE EAST ALONG THE NORTH LINE OF THE SOUTHWEST QUARTER OF THE SOUTHEAST QUARTER OF SAID SECTION 7, TO

THE NORTHEAST CORNER OF THE SOUTHWEST QUARTER OF THE SOUTHEAST QUARTER OF SAID SECTION 7, SAID POINT ALSO BEING ON THE EAST LINE OF THE WEST HALF OF THE EAST HALF OF SAID SECTION 7; THENCE SOUTH ALONG THE EAST LINE OF THE WEST HALF OF THE EAST HALF OF SECTIONS 7, 18, 19 AND 30, TOWNSHIP 58 NORTH, RANGE 28 WEST, TO THE SOUTHEAST CORNER OF THE NORTHWEST QUARTER OF THE SOUTHEAST QUARTER OF SAID SECTION 30; THENCE WEST ALONG THE SOUTH LINE OF THE NORTHWEST QUARTER OF THE SOUTHEAST QUARTER OF SAID SECTION 30, TO THE SOUTHWEST CORNER OF THE NORTHWEST QUARTER OF THE SOUTHEAST QUARTER OF SAID SECTION 30, SAID POINT ALSO BEING ON THE EAST LINE OF THE WEST HALF OF SAID SECTION 30; THENCE SOUTH ALONG THE EAST LINE OF THE WEST HALF OF SECTIONS 30 AND 31, TOWNSHIP 58 NORTH, RANGE 28 WEST, TO THE SOUTHEAST CORNER OF THE NORTHEAST QUARTER OF THE NORTHWEST QUARTER OF SAID SECTION 31, SAID POINT ALSO BEING THE NORTHWEST CORNER OF THE SOUTHWEST QUARTER OF THE NORTHEAST QUARTER OF SAID SECTION 31; THENCE EAST ALONG THE NORTH LINE OF THE SOUTHWEST QUARTER OF THE NORTHEAST QUARTER OF SAID SECTION 31, TO THE NORTHEAST CORNER OF THE SOUTHWEST QUARTER OF THE NORTHEAST QUARTER OF SAID SECTION 31, SAID POINT ALSO BEING ON THE EAST LINE OF THE WEST HALF OF THE EAST HALF OF SAID SECTION 31; THENCE SOUTH ALONG THE EAST LINE OF THE WEST HALF OF THE EAST HALF OF SAID SECTION 31, TO THE SOUTHEAST CORNER OF THE WEST HALF OF THE EAST HALF OF SAID SECTION 31, SAID POINT ALSO BEING ON THE DAVIESS/CALDWELL COUNTY LINE; THENCE WEST ALONG SAID DAVIESS/CALDWELL COUNTY LINE, A DISTANCE OF 1.5 MILES, MORE OR LESS, TO THE

SOUTHWEST CORNER OF SECTION 36, TOWNSHIP 58 NORTH, RANGE 29 WEST; THENCE NORTH, LEAVING SAID DAVIESS/CALDWELL COUNTY LINE, ALONG THE WEST LINE OF SAID SECTION 36, TO THE NORTHWEST CORNER OF THE SOUTH HALF OF THE SOUTH HALF OF SAID SECTION 36; THENCE EAST ALONG THE NORTH LINE OF THE SOUTH HALF OF THE SOUTH HALF OF SAID SECTION 36, TO THE NORTHEAST CORNER OF THE SOUTHEAST QUARTER OF THE SOUTHWEST QUARTER OF SAID SECTION 36, SAID POINT ALSO BEING ON THE WEST LINE OF THE EAST HALF OF SAID SECTION 36; THENCE NORTH ALONG THE WEST LINE OF THE EAST HALF OF SAID SECTION 36, TO THE NORTHWEST CORNER OF THE SOUTHWEST QUARTER OF THE NORTHEAST QUARTER OF SAID SECTION 36; THENCE EAST ALONG THE NORTH LINE OF THE SOUTHWEST QUARTER OF THE NORTHEAST QUARTER OF SAID SECTION 36, TO THE NORTHEAST CORNER OF THE SOUTHWEST QUARTER OF THE NORTHEAST QUARTER OF SAID SECTION 36, SAID POINT ALSO BEING ON THE WEST LINE OF THE EAST HALF OF THE EAST HALF OF SAID SECTION 36; THENCE NORTH ALONG THE WEST LINE OF THE EAST HALF OF THE EAST HALF OF SECTIONS 36 AND 25, TOWNSHIP 58 NORTH, RANGE 29 WEST, TO THE NORTHWEST CORNER OF THE SOUTHEAST QUARTER OF THE NORTHEAST QUARTER OF SAID SECTION 25, SAID POINT ALSO BEING THE SOUTHEAST CORNER OF THE NORTHWEST QUARTER OF THE NORTHEAST QUARTER OF SAID SECTION 25; THENCE WEST ALONG THE SOUTH LINE OF THE NORTHWEST QUARTER OF THE NORTHEAST QUARTER OF SAID SECTION 25, TO THE SOUTHWEST CORNER OF THE NORTHWEST QUARTER OF THE NORTHEAST QUARTER OF SAID SECTION 25, SAID POINT ALSO BEING ON THE WEST LINE OF THE EAST HALF OF SAID SECTION 25; THENCE NORTH ALONG THE

WEST LINE OF THE EAST HALF OF SECTIONS 25 AND 24, TOWNSHIP 58 NORTH, RANGE 29 WEST, TO THE NORTHWEST CORNER OF THE SOUTHWEST QUARTER OF THE SOUTHEAST QUARTER OF SAID SECTION 24; THENCE EAST ALONG THE NORTH LINE OF THE SOUTHWEST QUARTER OF THE SOUTHEAST QUARTER OF SAID SECTION 24, TO THE NORTHEAST CORNER OF THE SOUTHWEST QUARTER OF THE SOUTHEAST QUARTER OF SAID SECTION 24, SAID POINT ALSO BEING ON THE WEST LINE OF THE EAST HALF OF THE EAST HALF OF SAID SECTION 24; THENCE NORTH ALONG THE WEST LINE OF THE EAST HALF OF THE EAST HALF OF SAID SECTION 24, TO THE NORTHWEST CORNER OF THE EAST HALF OF THE EAST HALF OF SAID SECTION 24, SAID POINT ALSO BEING ON THE SOUTH LINE OF SECTION 13, TOWNSHIP 58 NORTH, RANGE 29 WEST; THENCE WEST ALONG THE SOUTH LINE OF SAID SECTION 13, TO THE SOUTHWEST CORNER OF THE EAST HALF OF SAID SECTION 13; THENCE NORTH ALONG THE WEST LINE OF THE EAST HALF OF SAID SECTION 13, TO THE NORTHWEST CORNER OF THE NORTHWEST QUARTER OF THE SOUTHEAST QUARTER OF SAID SECTION 13; THENCE EAST ALONG THE NORTH LINE OF THE NORTHWEST QUARTER OF THE SOUTHEAST QUARTER OF SAID SECTION 13, TO THE NORTHEAST CORNER OF THE NORTHWEST QUARTER OF THE SOUTHEAST QUARTER OF SAID SECTION 13, SAID POINT ALSO BEING ON THE WEST LINE OF THE EAST HALF OF THE EAST HALF OF SAID SECTION 13; THENCE NORTH ALONG THE WEST LINE OF THE EAST HALF OF THE EAST HALF OF SECTIONS 13 AND 12, TOWNSHIP 58 NORTH, RANGE 29 WEST, TO THE NORTHWEST CORNER OF THE SOUTHEAST QUARTER OF THE SOUTHEAST QUARTER OF SAID SECTION 12, SAID POINT ALSO BEING THE SOUTHEAST CORNER OF THE NORTHWEST QUARTER OF THE SOUTHEAST QUARTER OF

SAID SECTION 12; THENCE WEST ALONG THE SOUTH LINE OF THE NORTHWEST QUARTER OF THE SOUTHEAST QUARTER OF SAID SECTION 12, TO THE SOUTHWEST CORNER OF THE NORTHWEST QUARTER OF THE SOUTHEAST QUARTER OF SAID SECTION 12, SAID POINT ALSO BEING ON THE WEST LINE OF THE EAST HALF OF SAID SECTION 12; THENCE NORTH ALONG THE WEST LINE OF THE EAST HALF OF SECTIONS 12 AND 1, TOWNSHIP 58 NORTH, RANGE 29 WEST, TO THE NORTHWEST CORNER OF THE EAST HALF OF SAID SECTION 1, SAID POINT ALSO BEING THE SOUTHWEST CORNER OF THE SOUTHWEST QUARTER OF THE SOUTHEAST QUARTER OF SECTION 36, TOWNSHIP 59 NORTH, RANGE 29 WEST; THENCE NORTH ALONG THE WEST LINE OF THE SOUTHWEST QUARTER OF THE SOUTHEAST QUARTER OF SAID SECTION 36, TO THE NORTHWEST CORNER OF THE SOUTHWEST QUARTER OF THE SOUTHEAST QUARTER OF SAID SECTION 36, SAID POINT ALSO BEING ON THE SOUTH LINE OF THE NORTH HALF OF THE SOUTH HALF OF SAID SECTION 36; THENCE WEST ALONG THE SOUTH LINE OF THE NORTH HALF OF THE SOUTH HALF OF SECTIONS 36 AND 35, TOWNSHIP 59 NORTH, RANGE 29 WEST, TO THE SOUTHWEST CORNER OF THE NORTHWEST QUARTER OF THE SOUTHEAST QUARTER OF SAID SECTION 35, SAID POINT ALSO BEING THE NORTHEAST CORNER OF THE SOUTHEAST QUARTER OF THE SOUTHWEST QUARTER OF SAID SECTION 35; THENCE SOUTH ALONG THE EAST LINE OF THE SOUTHEAST QUARTER OF THE SOUTHWEST QUARTER OF SAID SECTION 35, TO THE SOUTHEAST CORNER OF THE SOUTHEAST QUARTER OF THE SOUTHWEST QUARTER OF SAID SECTION 35; THENCE WEST ALONG THE SOUTH LINE OF THE SOUTHEAST QUARTER OF THE SOUTHWEST QUARTER OF SAID SECTION 35, TO THE SOUTHWEST CORNER OF THE SOUTHEAST QUARTER OF THE

SOUTHWEST QUARTER OF SAID SECTION 35, SAID POINT ALSO BEING THE NORTHEAST CORNER OF THE WEST HALF OF THE WEST HALF OF SECTION 2, TOWNSHIP 58 NORTH, RANGE 29 WEST; THENCE SOUTH ALONG THE EAST LINE OF THE WEST HALF OF THE WEST HALF OF SAID SECTION 2, TO THE SOUTHEAST CORNER OF THE NORTHWEST QUARTER OF THE SOUTHWEST QUARTER OF SAID SECTION 2, SAID POINT ALSO BEING ON THE SOUTH LINE OF THE NORTH HALF OF THE SOUTH HALF OF SAID SECTION 2; THENCE WEST ALONG THE SOUTH LINE OF THE NORTH HALF OF THE SOUTH HALF OF SECTIONS 2, 3, AND 4, TOWNSHIP 58 NORTH, RANGE 29 WEST, TO THE SOUTHWEST CORNER OF THE NORTHEAST QUARTER OF THE SOUTHEAST QUARTER OF SAID SECTION 4, SAID POINT ALSO BEING ON THE WEST LINE OF THE EAST HALF OF THE EAST HALF OF SAID SECTION 4; THENCE NORTH ALONG THE WEST LINE OF THE EAST HALF OF THE EAST HALF OF SAID SECTION 4, TO THE NORTHWEST CORNER OF THE EAST HALF OF THE EAST HALF OF SAID SECTION 4, SAID POINT ALSO BEING THE SOUTHWEST CORNER OF THE SOUTHEAST QUARTER OF THE SOUTHEAST QUARTER OF SECTION 33, TOWNSHIP 59 NORTH, RANGE 29 WEST; THENCE NORTH ALONG THE WEST LINE OF THE SOUTHEAST QUARTER OF THE SOUTHEAST QUARTER OF SAID SECTION 33, TO THE NORTHWEST CORNER OF THE SOUTHEAST QUARTER OF THE SOUTHEAST QUARTER OF SAID SECTION 33, SAID POINT ALSO BEING ON THE NORTH LINE OF THE SOUTH HALF OF THE SOUTH HALF OF SAID SECTION 33; THENCE EAST ALONG THE NORTH LINE OF THE SOUTH HALF OF THE SOUTH HALF OF SECTIONS 33 AND 34, TOWNSHIP 59 NORTH, RANGE 29 WEST, TO THE NORTHEAST CORNER OF THE SOUTHEAST QUARTER OF THE SOUTHWEST QUARTER OF SAID SECTION 34, SAID POINT ALSO BEING ON THE WEST LINE OF THE

EAST HALF OF SAID SECTION 34; THENCE NORTH ALONG THE WEST LINE OF THE EAST HALF OF SAID SECTION 34, TO THE NORTHWEST CORNER OF THE SOUTHWEST QUARTER OF THE NORTHEAST QUARTER OF SAID SECTION 34; THENCE EAST ALONG THE NORTH LINE OF THE SOUTHWEST QUARTER OF THE NORTHEAST QUARTER OF SAID SECTION 34, TO THE NORTHEAST CORNER OF THE SOUTHWEST QUARTER OF THE NORTHEAST QUARTER OF SAID SECTION 34, SAID POINT ALSO BEING ON THE WEST LINE OF THE EAST HALF OF THE EAST HALF OF SAID SECTION 34; THENCE NORTH ALONG THE WEST LINE OF THE EAST HALF OF THE EAST HALF OF SECTIONS 34 AND 27, TOWNSHIP 59 NORTH, RANGE 29 WEST, TO THE NORTHWEST CORNER OF THE NORTHEAST QUARTER OF THE SOUTHEAST QUARTER OF SAID SECTION 27, SAID POINT ALSO BEING ON THE SOUTH LINE OF THE NORTH HALF OF SAID SECTION 27; THENCE WEST ALONG THE SOUTH LINE OF THE NORTH HALF OF SECTIONS 27, 28, AND 29, TOWNSHIP 59 NORTH, RANGE 29 WEST, TO THE SOUTHWEST CORNER OF THE NORTH HALF OF SAID SECTION 29, SAID POINT ALSO BEING THE SOUTHWEST CORNER OF THE SOUTHWEST QUARTER OF THE NORTHWEST QUARTER OF SAID SECTION 29; THENCE NORTH ALONG THE WEST LINE OF THE SOUTHWEST QUARTER OF THE NORTHWEST QUARTER OF SAID SECTION 29, TO THE NORTHWEST CORNER OF THE SOUTHWEST QUARTER OF THE NORTHWEST QUARTER OF SAID SECTION 29, SAID POINT ALSO BEING THE SOUTHEAST CORNER OF THE NORTH HALF OF THE NORTH HALF OF SECTION 30, TOWNSHIP 59 NORTH, RANGE 29 WEST; THENCE WEST ALONG THE SOUTH LINE OF THE NORTH HALF OF THE NORTH HALF OF SAID SECTION 30, TO THE SOUTHWEST CORNER OF THE NORTH HALF OF THE NORTH HALF OF SAID SECTION 30, SAID POINT ALSO BEING ON THE DAVIESS/DEKALB

COUNTY LINE; THENCE NORTH ALONG SAID DAVIESS/DEKALB COUNTY LINE, A DISTANCE OF 0.75 MILE, MORE OR LESS, TO THE NORTHWEST CORNER OF THE SOUTH HALF OF SECTION 19, TOWNSHIP 59 NORTH, RANGE 29 WEST AND POINT OF BEGINNING.

ALSO, BEGINNING AT A POINT ON THE DAVIESS/GENTRY COUNTY LINE, SAID POINT BEING THE NORTHWEST CORNER OF THE SOUTHWEST QUARTER OF THE NORTHWEST QUARTER OF SECTION 6, TOWNSHIP 61 NORTH, RANGE 29 WEST, THENCE LEAVING SAID DAVIESS/GENTRY COUNTY LINE, ALONG THE NORTH LINE OF THE SOUTHWEST QUARTER OF THE NORTHWEST QUARTER OF SAID SECTION 6, TO THE NORTHEAST CORNER OF THE SOUTHWEST QUARTER OF THE NORTHWEST QUARTER OF SAID SECTION 6, SAID POINT ALSO BEING ON THE EAST LINE OF THE WEST HALF OF THE WEST HALF OF SAID SECTION 6; THENCE SOUTH ALONG THE EAST LINE OF THE WEST HALF OF THE WEST HALF OF SECTIONS 6, 7 AND 18, TOWNSHIP 61 NORTH, RANGE 29 WEST, TO THE SOUTHEAST CORNER OF THE SOUTHWEST QUARTER OF THE NORTHWEST QUARTER OF SAID SECTION 18; THENCE WEST ALONG THE SOUTH LINE OF THE SOUTHWEST QUARTER OF THE NORTHWEST QUARTER OF SAID SECTION 18, TO THE SOUTHWEST CORNER OF THE SOUTHWEST QUARTER OF THE NORTHWEST QUARTER OF SAID SECTION 18, SAID POINT ALSO BEING ON THE DAVIESS/GENTRY COUNTY LINE; THENCE NORTH ALONG SAID DAVIESS/GENTRY COUNTY LINE A DISTANCE OF 2.25 MILES, MORE OR LESS, TO THE NORTHWEST CORNER OF THE SOUTHWEST QUARTER OF THE NORTHWEST QUARTER OF

SECTION 6, TOWNSHIP 61 NORTH, RANGE 29 WEST, AND POINT OF BEGINNING.

NOTE:

Wherever in the foregoing description a corner is stated to be the same as and/or to coincide with another corner, and when in fact, such corners are not the same and/or do not coincide with one another, they shall be treated as if they are the same and do coincide.

UNION ELECTRIC COMPANY SERVICE TERRITORY

RAY COUNTY, MISSOURI

BEGINNING AT THE NORTHWEST CORNER OF SECTION 6, TOWNSHIP 54 NORTH, RANGE 29 WEST, SAID POINT ALSO BEING ON THE RAY/CALDWELL COUNTY LINE; THENCE EAST ALONG SAID RAY/CALDWELL COUNTY LINE, A DISTANCE OF 4 MILES, MORE OR LESS, TO THE NORTHEAST CORNER OF SECTION 3, TOWNSHIP 54 NORTH, RANGE 29 WEST; THENCE SOUTH, LEAVING SAID RAY/CALDWELL COUNTY LINE, ALONG THE EAST LINE OF SAID SECTION 3, TO A POINT OF INTERSECTION WITH THE CENTERLINE OF THE UNION PACIFIC RAILROAD; THENCE SOUTHWESTERLY ALONG AND WITH THE CENTERLINE OF THE UNION PACIFIC RAILROAD, TO A POINT OF INTERSECTION WITH THE EAST LINE OF THE WEST HALF OF THE WEST HALF OF SECTION 10, TOWNSHIP 54 NORTH, RANGE 29 WEST; THENCE SOUTH, LEAVING THE CENTERLINE OF SAID UNION PACIFIC RAILROAD, ALONG THE EAST LINE OF THE WEST HALF OF THE WEST HALF OF SAID SECTION 10, TO THE SOUTHEAST CORNER OF THE NORTHWEST QUARTER OF THE SOUTHWEST QUARTER OF SAID SECTION 10, SAID POINT ALSO BEING THE NORTHWEST CORNER OF THE SOUTHEAST QUARTER OF THE SOUTHWEST QUARTER OF SAID SECTION 10; THENCE EAST ALONG THE NORTH LINE OF THE SOUTHEAST QUARTER OF THE SOUTHWEST QUARTER OF SAID SECTION 10, TO THE NORTHEAST CORNER OF THE SOUTHEAST QUARTER OF THE SOUTHWEST QUARTER OF SAID SECTION 10, SAID POINT ALSO BEING ON THE EAST LINE OF THE WEST HALF OF SAID SECTION 10; THENCE SOUTH ALONG THE EAST LINE OF THE WEST HALF OF SECTIONS 10 AND 15, TOWNSHIP 54 NORTH, RANGE

29 WEST, TO THE SOUTHEAST CORNER OF THE NORTHEAST QUARTER OF THE SOUTHWEST QUARTER OF SAID SECTION 15; THENCE WEST ALONG THE SOUTH LINE OF THE NORTHEAST QUARTER OF THE SOUTHWEST QUARTER OF SAID SECTION 15, TO THE SOUTHWEST CORNER OF THE NORTHEAST QUARTER OF THE SOUTHWEST QUARTER OF SAID SECTION 15, SAID POINT ALSO BEING ON THE EAST LINE OF THE WEST HALF OF THE WEST HALF OF SAID SECTION 15; THENCE SOUTH ALONG THE EAST LINE OF THE WEST HALF OF THE WEST HALF OF SECTIONS 15 AND 22, TOWNSHIP 54 NORTH, RANGE 29 WEST, TO THE SOUTHEAST CORNER OF THE NORTHWEST QUARTER OF THE NORTHWEST QUARTER OF SAID SECTION 22, SAID POINT ALSO BEING THE NORTHWEST CORNER OF THE SOUTHEAST QUARTER OF THE NORTHWEST QUARTER OF SAID SECTION 22; THENCE EAST ALONG THE NORTH LINE OF THE SOUTHEAST QUARTER OF THE NORTHWEST QUARTER OF SAID SECTION 22, TO THE NORTHEAST CORNER OF THE SOUTHEAST QUARTER OF THE NORTHWEST QUARTER OF SAID SECTION 22, SAID POINT ALSO BEING ON THE EAST LINE OF THE WEST HALF OF SAID SECTION 22; THENCE SOUTH ALONG THE EAST LINE OF THE WEST HALF OF SECTIONS 22 AND 27, TOWNSHIP 54 NORTH, RANGE 29 WEST, TO THE SOUTHEAST CORNER OF THE NORTHEAST QUARTER OF THE SOUTHWEST QUARTER OF SAID SECTION 27, SAID POINT ALSO BEING ON THE NORTH LINE OF THE SOUTH HALF OF THE SOUTH HALF OF SAID SECTION 27; THENCE EAST ALONG THE NORTH LINE OF THE SOUTH HALF OF THE SOUTH HALF OF SAID SECTION 27, TO THE NORTHEAST CORNER OF THE SOUTH HALF OF THE SOUTH HALF OF SAID SECTION 27, SAID POINT ALSO BEING ON THE EAST LINE OF SAID SECTION 27; THENCE SOUTH ALONG THE EAST LINE OF SECTIONS 27 AND 34, TOWNSHIP 54 NORTH,

RANGE 29 WEST, TO THE SOUTHEAST CORNER OF THE NORTH HALF OF THE NORTH HALF, OF SAID SECTION 34; THENCE WEST ALONG THE SOUTH LINE OF THE NORTH HALF OF THE NORTH HALF OF SAID SECTION 34, TO THE SOUTHWEST CORNER OF THE NORTHWEST QUARTER OF THE NORTHEAST QUARTER OF SAID SECTION 34, SAID POINT ALSO BEING ON THE EAST LINE OF THE WEST HALF OF SAID SECTION 34; THENCE SOUTH ALONG THE EAST LINE OF THE WEST HALF OF SAID SECTION 34, TO THE SOUTHEAST CORNER OF THE NORTHEAST QUARTER OF THE SOUTHWEST QUARTER OF SAID SECTION 34, SAID POINT ALSO BEING ON THE SOUTH LINE OF THE NORTH HALF OF THE SOUTH HALF OF SAID SECTION 34; THENCE WEST ALONG THE SOUTH LINE OF THE NORTH HALF OF THE SOUTH HALF OF SECTIONS 34 AND 33, TOWNSHIP 54 NORTH, RANGE 29 WEST, TO THE SOUTHWEST CORNER OF THE NORTHEAST QUARTER OF THE SOUTHWEST QUARTER OF SAID SECTION 33, SAID POINT ALSO BEING ON THE EAST LINE OF THE WEST HALF OF THE WEST HALF OF SAID SECTION 33; THENCE SOUTH ALONG THE EAST LINE OF THE WEST HALF OF THE WEST HALF OF SAID SECTION 33, TO THE SOUTHEAST CORNER OF THE WEST HALF OF THE WEST HALF OF SAID SECTION 33, SAID POINT ALSO BEING THE NORTHEAST CORNER OF THE WEST HALF OF THE WEST HALF OF SECTION 4, TOWNSHIP 53 NORTH, RANGE 29 WEST; THENCE SOUTH ALONG THE EAST LINE OF THE WEST HALF OF THE WEST HALF OF SECTIONS 4, 9, AND 16, TOWNSHIP 53 NORTH, RANGE 29 WEST, TO THE SOUTHEAST CORNER OF THE SOUTHWEST QUARTER OF THE NORTHWEST QUARTER OF SAID SECTION 16, SAID POINT ALSO BEING ON THE NORTH LINE OF THE SOUTH HALF OF SAID SECTION 16; THENCE EAST ALONG THE NORTH LINE OF THE SOUTH HALF OF SECTIONS 16, 15, AND 14, TOWNSHIP 53 NORTH,

RANGE 29 WEST, TO THE NORTHEAST CORNER OF THE SOUTHWEST QUARTER OF SAID SECTION 14; THENCE SOUTH ALONG THE EAST LINE OF THE SOUTHWEST QUARTER OF SAID SECTION 14, TO THE SOUTHEAST CORNER OF THE SOUTHWEST QUARTER OF SAID SECTION 14, SAID POINT ALSO BEING ON THE NORTH LINE OF SECTION 23, TOWNSHIP 53 NORTH, RANGE 29 WEST; THENCE EAST ALONG THE NORTH LINE OF SECTIONS 23 AND 24, TOWNSHIP 53 NORTH, RANGE 29 WEST, TO THE NORTHEAST CORNER OF SAID SECTION 24; THENCE SOUTH ALONG THE EAST LINE OF SAID SECTION 24, TO THE SOUTHEAST CORNER OF THE NORTHEAST QUARTER OF THE SOUTHEAST QUARTER OF SAID SECTION 24, SAID POINT ALSO BEING THE NORTHWEST CORNER OF THE SOUTH HALF OF THE SOUTH HALF OF SECTION 19, TOWNSHIP 53 NORTH, RANGE 28 WEST; THENCE EAST ALONG THE NORTH LINE OF THE SOUTH HALF OF THE SOUTH HALF OF SAID SECTION 19, TO THE NORTHEAST CORNER OF THE SOUTHEAST QUARTER OF THE SOUTHWEST QUARTER OF SAID SECTION 19, SAID POINT ALSO BEING ON THE EAST LINE OF THE WEST HALF OF SAID SECTION 19; THENCE SOUTH ALONG THE EAST LINE OF THE WEST HALF OF SECTIONS 19 AND 30, TOWNSHIP 53 NORTH, RANGE 28 WEST, TO THE SOUTHEAST CORNER OF THE NORTHEAST QUARTER OF THE NORTHWEST QUARTER OF SAID SECTION 30, SAID POINT ALSO BEING THE NORTHWEST CORNER OF THE SOUTHWEST QUARTER OF THE NORTHEAST QUARTER OF SAID SECTION 30; THENCE EAST ALONG THE NORTH LINE OF THE SOUTHWEST QUARTER OF THE NORTHEAST QUARTER OF SAID SECTION 30, TO THE NORTHEAST CORNER OF THE SOUTHWEST QUARTER OF THE NORTHEAST QUARTER OF SAID SECTION 30, SAID POINT ALSO BEING ON THE EAST LINE OF THE WEST HALF OF THE EAST HALF OF SAID SECTION 30; THENCE

SOUTH ALONG THE EAST LINE OF THE WEST HALF OF THE EAST HALF OF SAID SECTION 30, TO THE SOUTHEAST CORNER OF THE WEST HALF OF THE EAST HALF OF SAID SECTION 30, SAID POINT ALSO BEING ON THE NORTH LINE OF SECTION 31, TOWNSHIP 53 NORTH, RANGE 28 WEST; THENCE EAST ALONG THE NORTH LINE OF SECTIONS 31 AND 32, TOWNSHIP 53 NORTH, RANGE 28 WEST, TO THE NORTHEAST CORNER OF THE NORTHEAST QUARTER OF THE NORTHWEST QUARTER OF SAID SECTION 32; THENCE SOUTH ALONG THE EAST LINE OF THE NORTHEAST QUARTER OF THE NORTHWEST QUARTER OF SAID SECTION 32, TO THE SOUTHEAST CORNER OF THE NORTHEAST QUARTER OF THE NORTHWEST QUARTER OF SAID SECTION 32, SAID POINT ALSO BEING ON THE NORTH LINE OF THE SOUTH HALF OF THE NORTH HALF OF SAID SECTION 32; THENCE EAST ALONG THE NORTH LINE OF THE SOUTH HALF OF THE NORTH HALF OF SECTIONS 32 AND 33, TOWNSHIP 53 NORTH, RANGE 28 WEST, TO THE NORTHEAST CORNER OF THE SOUTHWEST QUARTER OF THE NORTHWEST QUARTER OF SAID SECTION 33, SAID POINT ALSO BEING ON THE EAST LINE OF THE WEST HALF OF THE WEST HALF OF SAID SECTION 33; THENCE SOUTH ALONG THE EAST LINE OF THE WEST HALF OF THE WEST HALF OF SAID SECTION 33, TO THE SOUTHEAST CORNER OF THE NORTHWEST QUARTER OF THE SOUTHWEST QUARTER OF SAID SECTION 33, SAID POINT ALSO BEING ON THE NORTH LINE OF THE SOUTH HALF OF THE SOUTH HALF OF SAID SECTION 33; THENCE EAST ALONG THE NORTH LINE OF THE SOUTH HALF OF THE SOUTH HALF OF SECTIONS 33 AND 34, TOWNSHIP 53 NORTH, RANGE 28 WEST, TO THE NORTHEAST CORNER OF THE SOUTHEAST QUARTER OF THE SOUTHWEST QUARTER OF SAID SECTION 34; THENCE SOUTH ALONG THE EAST LINE OF THE SOUTHEAST QUARTER OF THE

SOUTHWEST QUARTER OF SAID SECTION 34, TO THE SOUTHEAST CORNER OF THE SOUTHEAST QUARTER OF THE SOUTHWEST QUARTER OF SAID SECTION 34, SAID POINT ALSO BEING THE NORTHEAST CORNER OF THE NORTHEAST QUARTER OF THE NORTHWEST QUARTER OF SECTION 3, TOWNSHIP 52 NORTH, RANGE 28 WEST; THENCE SOUTH ALONG THE EAST LINE OF THE NORTHEAST QUARTER OF THE NORTHWEST QUARTER OF SAID SECTION 3, TO THE SOUTHEAST CORNER OF THE NORTHEAST QUARTER OF THE NORTHWEST QUARTER OF SAID SECTION 3, SAID POINT ALSO BEING ON THE SOUTH LINE OF THE NORTH HALF OF THE NORTH HALF OF SAID SECTION 3; THENCE WEST ALONG THE SOUTH LINE OF THE NORTH HALF OF THE NORTH HALF OF SAID SECTION 3, TO THE SOUTHWEST CORNER OF THE NORTH HALF OF THE NORTH HALF OF SAID SECTION 3, SAID POINT ALSO BEING ON THE EAST LINE OF SECTION 4, TOWNSHIP 52 NORTH, RANGE 28 WEST; THENCE SOUTH ALONG THE EAST LINE OF SECTIONS 4, 9, 16, 21, 28, AND 33, TOWNSHIP 52 NORTH, RANGE 28 WEST, TO THE SOUTHEAST CORNER OF SAID SECTION 33, SAID POINT ALSO BEING THE NORTHEAST CORNER OF SECTION 4, TOWNSHIP 51 NORTH, RANGE 28 WEST; THENCE SOUTH ALONG THE EAST LINE OF SECTIONS 4, 9, 16, AND 21, TOWNSHIP 51 NORTH, RANGE 28 WEST, TO THE SOUTHEAST CORNER OF SAID SECTION 21, SAID POINT ALSO BEING THE NORTHWEST CORNER OF SECTION 27, TOWNSHIP 51 NORTH, RANGE 28 WEST; THENCE EAST ALONG THE NORTH LINE OF SECTIONS 27, 26, AND 25, TOWNSHIP 51 NORTH, RANGE 28 WEST, TO A POINT OF INTERSECTION WITH THE RAY/LAFAYETTE COUNTY LINE; THENCE WESTERLY AND SOUTHERLY ALONG SAID RAY/LAFAYETTE COUNTY LINE, A DISTANCE OF 10 MILES, MORE OR LESS, TO A POINT OF INTERSECTION WITH THE

RAY/JACKSON COUNTY LINE; THENCE NORTHERLY AND WESTERLY, LEAVING SAID RAY/LAFAYETTE COUNTY LINE, ALONG SAID RAY/JACKSON COUNTY LINE, A DISTANCE OF 12 MILES, MORE OR LESS, TO A POINT OF INTERSECTION WITH THE RAY/CLAY COUNTY LINE, SAID POINT ALSO BEING ON THE WEST LINE OF SECTION 19, TOWNSHIP 51 NORTH, RANGE 29 WEST; THENCE NORTH, LEAVING SAID RAY/JACKSON COUNTY LINE, ALONG SAID RAY/CLAY COUNTY LINE, A DISTANCE OF 17 MILES, MORE OR LESS, TO A POINT OF INTERSECTION WITH THE RAY/CLINTON COUNTY LINE; THENCE CONTINUING NORTH, LEAVING SAID RAY/JACKSON COUNTY LINE, ALONG SAID RAY/CLINTON COUNTY LINE, A DISTANCE OF 5 MILES, MORE OR LESS, TO THE NORTHWEST CORNER OF SECTION 6, TOWNSHIP 54 NORTH, RANGE 29 WEST AND THE POINT OF BEGINNING. EXCEPTING THEREFROM, LAND LOCATED IN RAY COUNTY OF THE STATE OF MISSOURI, THE PERIMETER OF WHICH IS MORE PARTICULARLY DESCRIBED AS FOLLOWS:

BEGINNING AT THE NORTHWEST CORNER OF THE SOUTHEAST QUARTER OF SECTION 16, TOWNSHIP 54 NORTH, RANGE 29 WEST; THENCE EAST ALONG THE NORTH LINE OF THE SOUTHEAST QUARTER OF SAID SECTION 16, TO A POINT 591 FEET WEST OF THE EAST LINE OF SAID SECTION 16; THENCE SOUTH, LEAVING THE NORTH LINE OF THE SOUTHEAST QUARTER OF SAID SECTION 16, TO THE NORTHEAST CORNER OF A TRACT OF LAND DEEDED TO RANDY SCOTT MYERS, ET UX, AS RECORDED IN BOOK 715, PAGE 110, RAY COUNTY RECORDS; THENCE SOUTH ALONG THE EAST LINE OF SAID TRACT, TO THE SOUTHEAST CORNER OF SAID TRACT; THENCE WEST, ALONG THE SOUTH LINE OF SAID TRACT, A DISTANCE OF 65 FEET, MORE OR LESS, TO A POINT OF INTERSECTION

WITH THE NORTHEAST CORNER OF LOT 6 OF MORROW'S SUBDIVISION AS RECORDED IN SLIDE CABINET, PAGE 205, RAY COUNTY RECORDS; THENCE SOUTH, LEAVING SAID TRACT OF LAND RECORDED IN BOOK 715, PAGE 110, ALONG THE EAST LINE OF LOTS 6 AND 9 OF SAID MORROW'S SUBDIVISION, TO THE SOUTHEAST CORNER OF LOT 9 OF SAID MORROW'S SUBDIVISION, SAID POINT ALSO BEING ON THE SOUTH LINE OF SAID SECTION 16; THENCE WEST ALONG THE SOUTH LINE OF SAID SECTION 16, TO THE SOUTHWEST CORNER OF THE SOUTHEAST QUARTER OF THE SOUTHEAST QUARTER OF SAID SECTION 16, SAID POINT ALSO BEING THE NORTHEAST CORNER OF THE WEST HALF OF THE EAST HALF OF SECTION 21, TOWNSHIP 54 NORTH, RANGE 29 WEST; THENCE SOUTH ALONG THE EAST LINE OF THE WEST HALF OF THE EAST HALF OF SAID SECTION 21, TO THE SOUTHEAST CORNER OF THE SOUTHWEST QUARTER OF THE NORTHEAST QUARTER OF SAID SECTION 21, SAID POINT ALSO BEING ON THE SOUTH LINE OF THE NORTH HALF OF SAID SECTION 21; THENCE WEST ALONG THE SOUTH LINE OF THE NORTH HALF OF SAID SECTION 21, TO THE SOUTHWEST CORNER OF THE SOUTHEAST QUARTER OF THE NORTHWEST QUARTER OF SAID SECTION 21; THENCE NORTH ALONG THE WEST LINE OF THE SOUTHEAST QUARTER OF THE NORTHWEST QUARTER OF SAID SECTION 21, TO THE NORTHWEST CORNER OF THE SOUTHEAST QUARTER OF THE NORTHWEST QUARTER OF SAID SECTION 21, SAID POINT ALSO BEING ON THE SOUTH LINE OF LOT 13 OF R & R FARMS SUBDIVISION, AS RECORDED IN SLIDE CABINET, PAGE 213, RAY COUNTY RECORDS; THENCE ALONG THE BOUNDARY LINE OF SAID R & R FARMS SUBDIVISION ON THE FOLLOWING COURSES AND DISTANCES: WEST ALONG THE SOUTH LINE OF SAID LOT 13, TO THE SOUTHWEST CORNER OF SAID LOT 13, SAID POINT

ALSO BEING IN THE CENTER OF BURNT FORK CREEK; THENCE NORTHERLY ALONG THE WESTERLY BOUNDARY LINE OF SAID R & R FARMS SUBDIVISION, ALONG AND WITH THE MEANDERINGS OF THE CENTER OF SAID BURNT FORK CREEK, A DISTANCE OF 3,883 FEET, MORE OR LESS, TO THE NORTHWEST CORNER OF LOT 6 OF SAID R & R FARMS SUBDIVISION; THENCE EAST ALONG THE NORTH LINE OF LOTS 6, 5, 4, AND 3, OF SAID R & R FARMS SUBDIVISION, TO THE NORTHEAST CORNER OF SAID LOT 3, SAID POINT ALSO BEING THE SOUTHWEST CORNER OF THE NORTHWEST QUARTER OF THE SOUTHEAST QUARTER OF SECTION 16, TOWNSHIP 54 NORTH, RANGE 29 WEST; THENCE NORTH, LEAVING THE BOUNDARY LINE OF SAID R & R FARMS SUBDIVISION, ALONG THE WEST LINE OF THE NORTHWEST QUARTER OF THE SOUTHEAST QUARTER OF SAID SECTION 16, TO THE NORTHWEST CORNER OF THE SOUTHEAST QUARTER OF SAID SECTION 16 AND POINT OF BEGINNING.

NOTE:

Wherever in the foregoing description a corner is stated to be the same as and/or to coincide with another corner, and when in fact, such corners are not the same and/or do not coincide with one another, they shall be treated as if they are the same and do coincide.

FARMERS' ELECTRIC COOPERATIVE SERVICE TERRITORY

RAY COUNTY, MISSOURI

ALL OF RAY COUNTY, MISSOURI, EXCEPTING THEREFROM THE FOLLOWING DESCRIBED
UNION ELECTRIC COMPANY SERVICE TERRITORY:

BEGINNING AT THE NORTHWEST CORNER OF SECTION 6, TOWNSHIP 54 NORTH, RANGE
29 WEST, SAID POINT ALSO BEING ON THE RAY/CALDWELL COUNTY LINE; THENCE EAST
ALONG SAID RAY/CALDWELL COUNTY LINE, A DISTANCE OF 4 MILES, MORE OR LESS, TO
THE NORTHEAST CORNER OF SECTION 3, TOWNSHIP 54 NORTH, RANGE 29 WEST;
THENCE SOUTH, LEAVING SAID RAY/CALDWELL COUNTY LINE, ALONG THE EAST LINE OF
SAID SECTION 3, TO A POINT OF INTERSECTION WITH THE CENTERLINE OF THE UNION
PACIFIC RAILROAD; THENCE SOUTHWESTERLY ALONG AND WITH THE CENTERLINE OF
THE UNION PACIFIC RAILROAD, TO A POINT OF INTERSECTION WITH THE EAST LINE OF
THE WEST HALF OF THE WEST HALF OF SECTION 10, TOWNSHIP 54 NORTH, RANGE 29
WEST; THENCE SOUTH, LEAVING THE CENTERLINE OF SAID UNION PACIFIC RAILROAD,
ALONG THE EAST LINE OF THE WEST HALF OF THE WEST HALF OF SAID SECTION 10, TO
THE SOUTHEAST CORNER OF THE NORTHWEST QUARTER OF THE SOUTHWEST QUARTER
OF SAID SECTION 10, SAID POINT ALSO BEING THE NORTHWEST CORNER OF THE
SOUTHEAST QUARTER OF THE SOUTHWEST QUARTER OF SAID SECTION 10; THENCE
EAST ALONG THE NORTH LINE OF THE SOUTHEAST QUARTER OF THE SOUTHWEST
QUARTER OF SAID SECTION 10, TO THE NORTHEAST CORNER OF THE SOUTHEAST
QUARTER OF THE SOUTHWEST QUARTER OF SAID SECTION 10, SAID POINT ALSO BEING

ON THE EAST LINE OF THE WEST HALF OF SAID SECTION 10; THENCE SOUTH ALONG THE EAST LINE OF THE WEST HALF OF SECTIONS 10 AND 15, TOWNSHIP 54 NORTH, RANGE 29 WEST, TO THE SOUTHEAST CORNER OF THE NORTHEAST QUARTER OF THE SOUTHWEST QUARTER OF SAID SECTION 15; THENCE WEST ALONG THE SOUTH LINE OF THE NORTHEAST QUARTER OF THE SOUTHWEST QUARTER OF SAID SECTION 15, TO THE SOUTHWEST CORNER OF THE NORTHEAST QUARTER OF THE SOUTHWEST QUARTER OF SAID SECTION 15, SAID POINT ALSO BEING ON THE EAST LINE OF THE WEST HALF OF THE WEST HALF OF SAID SECTION 15; THENCE SOUTH ALONG THE EAST LINE OF THE WEST HALF OF THE WEST HALF OF SECTIONS 15 AND 22, TOWNSHIP 54 NORTH, RANGE 29 WEST, TO THE SOUTHEAST CORNER OF THE NORTHWEST QUARTER OF THE NORTHWEST QUARTER OF SAID SECTION 22, SAID POINT ALSO BEING THE NORTHWEST CORNER OF THE SOUTHEAST QUARTER OF THE NORTHWEST QUARTER OF SAID SECTION 22; THENCE EAST ALONG THE NORTH LINE OF THE SOUTHEAST QUARTER OF THE NORTHWEST QUARTER OF SAID SECTION 22, TO THE NORTHEAST CORNER OF THE SOUTHEAST QUARTER OF THE NORTHWEST QUARTER OF SAID SECTION 22, SAID POINT ALSO BEING ON THE EAST LINE OF THE WEST HALF OF SAID SECTION 22; THENCE SOUTH ALONG THE EAST LINE OF THE WEST HALF OF SECTIONS 22 AND 27, TOWNSHIP 54 NORTH, RANGE 29 WEST, TO THE SOUTHEAST CORNER OF THE NORTHEAST QUARTER OF THE SOUTHWEST QUARTER OF SAID SECTION 27, SAID POINT ALSO BEING ON THE NORTH LINE OF THE SOUTH HALF OF THE SOUTH HALF OF SAID SECTION 27; THENCE EAST ALONG THE NORTH LINE OF THE SOUTH HALF OF THE SOUTH HALF OF SAID SECTION 27, TO THE NORTHEAST CORNER OF THE SOUTH HALF OF THE SOUTH HALF OF

SAID SECTION 27, SAID POINT ALSO BEING ON THE EAST LINE OF SAID SECTION 27; THENCE SOUTH ALONG THE EAST LINE OF SECTIONS 27 AND 34, TOWNSHIP 54 NORTH, RANGE 29 WEST, TO THE SOUTHEAST CORNER OF THE NORTH HALF OF THE NORTH HALF, OF SAID SECTION 34; THENCE WEST ALONG THE SOUTH LINE OF THE NORTH HALF OF THE NORTH HALF OF SAID SECTION 34, TO THE SOUTHWEST CORNER OF THE NORTHWEST QUARTER OF THE NORTHEAST QUARTER OF SAID SECTION 34, SAID POINT ALSO BEING ON THE EAST LINE OF THE WEST HALF OF SAID SECTION 34; THENCE SOUTH ALONG THE EAST LINE OF THE WEST HALF OF SAID SECTION 34, TO THE SOUTHEAST CORNER OF THE NORTHEAST QUARTER OF THE SOUTHWEST QUARTER OF SAID SECTION 34, SAID POINT ALSO BEING ON THE SOUTH LINE OF THE NORTH HALF OF THE SOUTH HALF OF SAID SECTION 34; THENCE WEST ALONG THE SOUTH LINE OF THE NORTH HALF OF THE SOUTH HALF OF SECTIONS 34 AND 33, TOWNSHIP 54 NORTH, RANGE 29 WEST, TO THE SOUTHWEST CORNER OF THE NORTHEAST QUARTER OF THE SOUTHWEST QUARTER OF SAID SECTION 33, SAID POINT ALSO BEING ON THE EAST LINE OF THE WEST HALF OF THE WEST HALF OF SAID SECTION 33; THENCE SOUTH ALONG THE EAST LINE OF THE WEST HALF OF THE WEST HALF OF SAID SECTION 33, TO THE SOUTHEAST CORNER OF THE WEST HALF OF THE WEST HALF OF SAID SECTION 33, SAID POINT ALSO BEING THE NORTHEAST CORNER OF THE WEST HALF OF THE WEST HALF OF SECTION 4, TOWNSHIP 53 NORTH, RANGE 29 WEST; THENCE SOUTH ALONG THE EAST LINE OF THE WEST HALF OF THE WEST HALF OF SECTIONS 4, 9, AND 16, TOWNSHIP 53 NORTH, RANGE 29 WEST, TO THE SOUTHEAST CORNER OF THE SOUTHWEST QUARTER OF THE NORTHWEST QUARTER OF SAID SECTION 16, SAID POINT ALSO BEING ON THE

NORTH LINE OF THE SOUTH HALF OF SAID SECTION 16; THENCE EAST ALONG THE NORTH LINE OF THE SOUTH HALF OF SECTIONS 16, 15, AND 14, TOWNSHIP 53 NORTH, RANGE 29 WEST, TO THE NORTHEAST CORNER OF THE SOUTHWEST QUARTER OF SAID SECTION 14; THENCE SOUTH ALONG THE EAST LINE OF THE SOUTHWEST QUARTER OF SAID SECTION 14, TO THE SOUTHEAST CORNER OF THE SOUTHWEST QUARTER OF SAID SECTION 14, SAID POINT ALSO BEING ON THE NORTH LINE OF SECTION 23, TOWNSHIP 53 NORTH, RANGE 29 WEST; THENCE EAST ALONG THE NORTH LINE OF SECTIONS 23 AND 24, TOWNSHIP 53 NORTH, RANGE 29 WEST, TO THE NORTHEAST CORNER OF SAID SECTION 24; THENCE SOUTH ALONG THE EAST LINE OF SAID SECTION 24, TO THE SOUTHEAST CORNER OF THE NORTHEAST QUARTER OF THE SOUTHEAST QUARTER OF SAID SECTION 24, SAID POINT ALSO BEING THE NORTHWEST CORNER OF THE SOUTH HALF OF THE SOUTH HALF OF SECTION 19, TOWNSHIP 53 NORTH, RANGE 28 WEST; THENCE EAST ALONG THE NORTH LINE OF THE SOUTH HALF OF THE SOUTH HALF OF SAID SECTION 19, TO THE NORTHEAST CORNER OF THE SOUTHEAST QUARTER OF THE SOUTHWEST QUARTER OF SAID SECTION 19, SAID POINT ALSO BEING ON THE EAST LINE OF THE WEST HALF OF SAID SECTION 19; THENCE SOUTH ALONG THE EAST LINE OF THE WEST HALF OF SECTIONS 19 AND 30, TOWNSHIP 53 NORTH, RANGE 28 WEST, TO THE SOUTHEAST CORNER OF THE NORTHEAST QUARTER OF THE NORTHWEST QUARTER OF SAID SECTION 30, SAID POINT ALSO BEING THE NORTHWEST CORNER OF THE SOUTHWEST QUARTER OF THE NORTHEAST QUARTER OF SAID SECTION 30; THENCE EAST ALONG THE NORTH LINE OF THE SOUTHWEST QUARTER OF THE NORTHEAST QUARTER OF SAID SECTION 30, TO THE NORTHEAST CORNER OF THE SOUTHWEST

QUARTER OF THE NORTHEAST QUARTER OF SAID SECTION 30, SAID POINT ALSO BEING ON THE EAST LINE OF THE WEST HALF OF THE EAST HALF OF SAID SECTION 30; THENCE SOUTH ALONG THE EAST LINE OF THE WEST HALF OF THE EAST HALF OF SAID SECTION 30, TO THE SOUTHEAST CORNER OF THE WEST HALF OF THE EAST HALF OF SAID SECTION 30, SAID POINT ALSO BEING ON THE NORTH LINE OF SECTION 31, TOWNSHIP 53 NORTH, RANGE 28 WEST; THENCE EAST ALONG THE NORTH LINE OF SECTIONS 31 AND 32, TOWNSHIP 53 NORTH, RANGE 28 WEST, TO THE NORTHEAST CORNER OF THE NORTHEAST QUARTER OF THE NORTHWEST QUARTER OF SAID SECTION 32; THENCE SOUTH ALONG THE EAST LINE OF THE NORTHEAST QUARTER OF THE NORTHWEST QUARTER OF SAID SECTION 32, TO THE SOUTHEAST CORNER OF THE NORTHEAST QUARTER OF THE NORTHWEST QUARTER OF SAID SECTION 32, SAID POINT ALSO BEING ON THE NORTH LINE OF THE SOUTH HALF OF THE NORTH HALF OF SAID SECTION 32; THENCE EAST ALONG THE NORTH LINE OF THE SOUTH HALF OF THE NORTH HALF OF SECTIONS 32 AND 33, TOWNSHIP 53 NORTH, RANGE 28 WEST, TO THE NORTHEAST CORNER OF THE SOUTHWEST QUARTER OF THE NORTHWEST QUARTER OF SAID SECTION 33, SAID POINT ALSO BEING ON THE EAST LINE OF THE WEST HALF OF THE WEST HALF OF SAID SECTION 33; THENCE SOUTH ALONG THE EAST LINE OF THE WEST HALF OF THE WEST HALF OF SAID SECTION 33, TO THE SOUTHEAST CORNER OF THE NORTHWEST QUARTER OF THE SOUTHWEST QUARTER OF SAID SECTION 33, SAID POINT ALSO BEING ON THE NORTH LINE OF THE SOUTH HALF OF THE SOUTH HALF OF SAID SECTION 33; THENCE EAST ALONG THE NORTH LINE OF THE SOUTH HALF OF THE SOUTH HALF OF SECTIONS 33 AND 34, TOWNSHIP 53 NORTH, RANGE 28 WEST, TO THE NORTHEAST

CORNER OF THE SOUTHEAST QUARTER OF THE SOUTHWEST QUARTER OF SAID SECTION 34; THENCE SOUTH ALONG THE EAST LINE OF THE SOUTHEAST QUARTER OF THE SOUTHWEST QUARTER OF SAID SECTION 34, TO THE SOUTHEAST CORNER OF THE SOUTHEAST QUARTER OF THE SOUTHWEST QUARTER OF SAID SECTION 34, SAID POINT ALSO BEING THE NORTHEAST CORNER OF THE NORTHEAST QUARTER OF THE NORTHWEST QUARTER OF SECTION 3, TOWNSHIP 52 NORTH, RANGE 28 WEST; THENCE SOUTH ALONG THE EAST LINE OF THE NORTHEAST QUARTER OF THE NORTHWEST QUARTER OF SAID SECTION 3, TO THE SOUTHEAST CORNER OF THE NORTHEAST QUARTER OF THE NORTHWEST QUARTER OF SAID SECTION 3, SAID POINT ALSO BEING ON THE SOUTH LINE OF THE NORTH HALF OF THE NORTH HALF OF SAID SECTION 3; THENCE WEST ALONG THE SOUTH LINE OF THE NORTH HALF OF THE NORTH HALF OF SAID SECTION 3, TO THE SOUTHWEST CORNER OF THE NORTH HALF OF THE NORTH HALF OF SAID SECTION 3, SAID POINT ALSO BEING ON THE EAST LINE OF SECTION 4, TOWNSHIP 52 NORTH, RANGE 28 WEST; THENCE SOUTH ALONG THE EAST LINE OF SECTIONS 4, 9, 16, 21, 28, AND 33, TOWNSHIP 52 NORTH, RANGE 28 WEST, TO THE SOUTHEAST CORNER OF SAID SECTION 33, SAID POINT ALSO BEING THE NORTHEAST CORNER OF SECTION 4, TOWNSHIP 51 NORTH, RANGE 28 WEST; THENCE SOUTH ALONG THE EAST LINE OF SECTIONS 4, 9, 16, AND 21, TOWNSHIP 51 NORTH, RANGE 28 WEST, TO THE SOUTHEAST CORNER OF SAID SECTION 21, SAID POINT ALSO BEING THE NORTHWEST CORNER OF SECTION 27, TOWNSHIP 51 NORTH, RANGE 28 WEST; THENCE EAST ALONG THE NORTH LINE OF SECTIONS 27, 26, AND 25, TOWNSHIP 51 NORTH, RANGE 28 WEST, TO A POINT OF INTERSECTION WITH THE RAY/LAFAYETTE COUNTY

LINE; THENCE WESTERLY AND SOUTHERLY ALONG SAID RAY/LAFAYETTE COUNTY LINE, A DISTANCE OF 10 MILES, MORE OR LESS, TO A POINT OF INTERSECTION WITH THE RAY/JACKSON COUNTY LINE; THENCE NORTHERLY AND WESTERLY, LEAVING SAID RAY/LAFAYETTE COUNTY LINE, ALONG SAID RAY/JACKSON COUNTY LINE, A DISTANCE OF 12 MILES, MORE OR LESS, TO A POINT OF INTERSECTION WITH THE RAY/CLAY COUNTY LINE, SAID POINT ALSO BEING ON THE WEST LINE OF SECTION 19, TOWNSHIP 51 NORTH, RANGE 29 WEST; THENCE NORTH, LEAVING SAID RAY/JACKSON COUNTY LINE, ALONG SAID RAY/CLAY COUNTY LINE, A DISTANCE OF 17 MILES, MORE OR LESS, TO A POINT OF INTERSECTION WITH THE RAY/CLINTON COUNTY LINE; THENCE CONTINUING NORTH, LEAVING SAID RAY/JACKSON COUNTY LINE, ALONG SAID RAY/CLINTON COUNTY LINE, A DISTANCE OF 5 MILES, MORE OR LESS, TO THE NORTHWEST CORNER OF SECTION 6, TOWNSHIP 54 NORTH, RANGE 29 WEST AND THE POINT OF BEGINNING. EXCEPTING THEREFROM, LAND LOCATED IN RAY COUNTY OF THE STATE OF MISSOURI, THE PERIMETER OF WHICH IS MORE PARTICULARLY DESCRIBED AS FOLLOWS:

BEGINNING AT THE NORTHWEST CORNER OF THE SOUTHEAST QUARTER OF SECTION 16, TOWNSHIP 54 NORTH, RANGE 29 WEST; THENCE EAST ALONG THE NORTH LINE OF THE SOUTHEAST QUARTER OF SAID SECTION 16, TO A POINT 591 FEET WEST OF THE EAST LINE OF SAID SECTION 16; THENCE SOUTH, LEAVING THE NORTH LINE OF THE SOUTHEAST QUARTER OF SAID SECTION 16, TO THE NORTHEAST CORNER OF A TRACT OF LAND DEEDED TO RANDY SCOTT MYERS, ET UX, AS RECORDED IN BOOK 715, PAGE 110, RAY COUNTY RECORDS; THENCE SOUTH ALONG THE EAST LINE OF SAID TRACT,

TO THE SOUTHEAST CORNER OF SAID TRACT; THENCE WEST, ALONG THE SOUTH LINE OF SAID TRACT, A DISTANCE OF 65 FEET, MORE OR LESS, TO A POINT OF INTERSECTION WITH THE NORTHEAST CORNER OF LOT 6 OF MORROW'S SUBDIVISION AS RECORDED IN SLIDE CABINET, PAGE 205, RAY COUNTY RECORDS; THENCE SOUTH, LEAVING SAID TRACT OF LAND RECORDED IN BOOK 715, PAGE 110, ALONG THE EAST LINE OF LOTS 6 AND 9 OF SAID MORROW'S SUBDIVISION, TO THE SOUTHEAST CORNER OF LOT 9 OF SAID MORROW'S SUBDIVISION, SAID POINT ALSO BEING ON THE SOUTH LINE OF SAID SECTION 16; THENCE WEST ALONG THE SOUTH LINE OF SAID SECTION 16, TO THE SOUTHWEST CORNER OF THE SOUTHEAST QUARTER OF THE SOUTHEAST QUARTER OF SAID SECTION 16, SAID POINT ALSO BEING THE NORTHEAST CORNER OF THE WEST HALF OF THE EAST HALF OF SECTION 21, TOWNSHIP 54 NORTH, RANGE 29 WEST; THENCE SOUTH ALONG THE EAST LINE OF THE WEST HALF OF THE EAST HALF OF SAID SECTION 21, TO THE SOUTHEAST CORNER OF THE SOUTHWEST QUARTER OF THE NORTHEAST QUARTER OF SAID SECTION 21, SAID POINT ALSO BEING ON THE SOUTH LINE OF THE NORTH HALF OF SAID SECTION 21; THENCE WEST ALONG THE SOUTH LINE OF THE NORTH HALF OF SAID SECTION 21, TO THE SOUTHWEST CORNER OF THE SOUTHEAST QUARTER OF THE NORTHWEST QUARTER OF SAID SECTION 21; THENCE NORTH ALONG THE WEST LINE OF THE SOUTHEAST QUARTER OF THE NORTHWEST QUARTER OF SAID SECTION 21, TO THE NORTHWEST CORNER OF THE SOUTHEAST QUARTER OF THE NORTHWEST QUARTER OF SAID SECTION 21, SAID POINT ALSO BEING ON THE SOUTH LINE OF LOT 13 OF R & R FARMS SUBDIVISION, AS RECORDED IN SLIDE CABINET, PAGE 213, RAY COUNTY RECORDS; THENCE ALONG THE BOUNDARY LINE OF SAID R & R

FARMS SUBDIVISION ON THE FOLLOWING COURSES AND DISTANCES: WEST ALONG THE SOUTH LINE OF SAID LOT 13, TO THE SOUTHWEST CORNER OF SAID LOT 13, SAID POINT ALSO BEING IN THE CENTER OF BURNT FORK CREEK; THENCE NORTHERLY ALONG THE WESTERLY BOUNDARY LINE OF SAID R & R FARMS SUBDIVISION, ALONG AND WITH THE MEANDERINGS OF THE CENTER OF SAID BURNT FORK CREEK, A DISTANCE OF 3,883 FEET, MORE OR LESS, TO THE NORTHWEST CORNER OF LOT 6 OF SAID R & R FARMS SUBDIVISION; THENCE EAST ALONG THE NORTH LINE OF LOTS 6, 5, 4, AND 3, OF SAID R & R FARMS SUBDIVISION, TO THE NORTHEAST CORNER OF SAID LOT 3, SAID POINT ALSO BEING THE SOUTHWEST CORNER OF THE NORTHWEST QUARTER OF THE SOUTHEAST QUARTER OF SECTION 16, TOWNSHIP 54 NORTH, RANGE 29 WEST; THENCE NORTH, LEAVING THE BOUNDARY LINE OF SAID R & R FARMS SUBDIVISION, ALONG THE WEST LINE OF THE NORTHWEST QUARTER OF THE SOUTHEAST QUARTER OF SAID SECTION 16, TO THE NORTHWEST CORNER OF THE SOUTHEAST QUARTER OF SAID SECTION 16 AND POINT OF BEGINNING.

NOTE:

Wherever in the foregoing description a corner is stated to be the same as and/or to coincide with another corner, and when in fact, such corners are not the same and/or do not coincide with one another, they shall be treated as if they are the same and do coincide.

UNION ELECTRIC COMPANY SERVICE TERRITORY

DEKALB COUNTY, MISSOURI

BEGINNING AT THE NORTHWEST CORNER OF SECTION 7, TOWNSHIP 60 NORTH, RANGE 32 WEST, SAID POINT ALSO BEING ON THE DEKALB/GENTRY COUNTY LINE; THENCE EAST ALONG SAID DEKALB/GENTRY COUNTY LINE, A DISTANCE OF 17.2 MILES, MORE OR LESS, TO A POINT OF INTERSECTION WITH THE DEKALB/DAVISS COUNTY LINE; THENCE CONTINUING EAST, LEAVING SAID DEKALB/GENTRY COUNTY LINE, ALONG SAID DEKALB/DAVISS COUNTY LINE, A DISTANCE OF 0.8 MILE, MORE OR LESS; THENCE SOUTH CONTINUING ALONG SAID DEKALB/DAVISS COUNTY LINE, A DISTANCE OF 2.75 MILES, MORE OR LESS, TO THE SOUTHEAST CORNER OF THE NORTH HALF OF THE SOUTH HALF OF SECTION 24, TOWNSHIP 60 NORTH, RANGE 30 WEST; THENCE WEST, LEAVING SAID DEKALB/DAVISS COUNTY LINE, ALONG THE SOUTH LINE OF THE NORTH HALF OF THE SOUTH HALF OF SAID SECTION 24, TO THE SOUTHWEST CORNER OF THE NORTHWEST QUARTER OF THE SOUTHEAST QUARTER OF SAID SECTION 24, SAID POINT ALSO BEING ON THE EAST LINE OF THE WEST HALF OF SAID SECTION 24; THENCE SOUTH ALONG THE EAST LINE OF THE WEST HALF OF SECTIONS 24, 25, AND 36, TOWNSHIP 60 NORTH, RANGE 30 WEST, TO THE SOUTHEAST CORNER OF THE WEST HALF OF SAID SECTION 36, SAID POINT ALSO BEING THE NORTHEAST CORNER OF THE WEST HALF OF SECTION 1, TOWNSHIP 59 NORTH, RANGE 30 WEST; THENCE SOUTH ALONG THE EAST LINE OF THE WEST HALF OF SECTIONS 1, 12, 13, AND 24, TOWNSHIP 59 NORTH, RANGE 30 WEST, TO THE SOUTHEAST CORNER OF THE NORTHWEST

QUARTER OF SAID SECTION 24, SAID POINT ALSO BEING THE NORTHWEST CORNER OF THE SOUTHEAST QUARTER OF SAID SECTION 24; THENCE EAST ALONG THE NORTH LINE OF THE SOUTHEAST QUARTER OF SAID SECTION 24, TO THE NORTHEAST CORNER OF THE SOUTHEAST QUARTER OF SAID SECTION 24, SAID POINT ALSO BEING ON THE DEKALB/DAVIESS COUNTY LINE; THENCE SOUTH ALONG SAID DEKALB/DAVIESS COUNTY LINE, A DISTANCE OF 0.75 MILE, MORE OR LESS, TO THE SOUTHEAST CORNER OF THE NORTH HALF OF THE NORTH HALF OF SECTION 25, TOWNSHIP 59 NORTH, RANGE 30 WEST; THENCE WEST, LEAVING SAID DEKALB/DAVIESS COUNTY LINE, ALONG THE SOUTH LINE OF THE NORTH HALF OF THE NORTH HALF OF SECTIONS 25 AND 26, TOWNSHIP 59 NORTH, RANGE 30 WEST, TO THE SOUTHWEST CORNER OF THE NORTHEAST QUARTER OF THE NORTHEAST QUARTER OF SAID SECTION 26, SAID POINT ALSO BEING THE NORTHEAST CORNER OF THE SOUTHWEST QUARTER OF THE NORTHEAST QUARTER OF SAID SECTION 26; THENCE SOUTH ALONG THE EAST LINE OF THE SOUTHWEST QUARTER OF THE NORTHEAST QUARTER OF SAID SECTION 26, TO THE SOUTHEAST CORNER OF THE SOUTHWEST QUARTER OF THE NORTHEAST QUARTER OF SAID SECTION 26, SAID POINT ALSO BEING ON THE SOUTH LINE OF THE NORTH HALF OF SAID SECTION 26; THENCE WEST ALONG THE SOUTH LINE OF THE NORTH HALF OF SAID SECTION 26, TO THE SOUTHWEST CORNER OF THE SOUTHEAST QUARTER OF THE NORTHWEST QUARTER OF SAID SECTION 26, SAID POINT ALSO BEING ON THE EAST LINE OF THE WEST HALF OF THE WEST HALF OF SAID SECTION 26; THENCE SOUTH ALONG THE EAST LINE OF THE WEST HALF OF THE WEST HALF OF SECTIONS 26 AND 35, TOWNSHIP 59 NORTH, RANGE 30 WEST, TO THE SOUTHEAST CORNER OF THE WEST

HALF OF THE WEST HALF OF SAID SECTION 35, SAID POINT ALSO BEING THE
NORTHEAST CORNER OF THE WEST HALF OF THE WEST HALF OF SECTION 2, TOWNSHIP
58 NORTH, RANGE 30 WEST; THENCE SOUTH ALONG THE EAST LINE OF THE WEST HALF
OF THE WEST HALF OF SAID SECTION 2, TO THE SOUTHEAST CORNER OF THE
SOUTHWEST QUARTER OF THE NORTHWEST QUARTER OF SAID SECTION 2, SAID POINT
ALSO BEING ON THE SOUTH LINE OF THE NORTH HALF OF SAID SECTION 2; THENCE
WEST ALONG THE SOUTH LINE OF THE NORTH HALF OF SECTIONS 2 AND 3, TOWNSHIP
58 NORTH, RANGE 30 WEST, TO THE SOUTHWEST CORNER OF THE SOUTHEAST
QUARTER OF THE NORTHEAST QUARTER OF SAID SECTION 3, SAID POINT ALSO BEING
ON THE EAST LINE OF THE WEST HALF OF THE EAST HALF OF SAID SECTION 3; THENCE
SOUTH ALONG THE EAST LINE OF THE WEST HALF OF THE EAST HALF OF SECTIONS 3
AND 10, TOWNSHIP 58 NORTH, RANGE 30 WEST, TO THE SOUTHEAST CORNER OF THE
NORTHWEST QUARTER OF THE SOUTHEAST QUARTER OF SAID SECTION 10, SAID POINT
ALSO BEING ON THE SOUTH LINE OF THE NORTH HALF OF THE SOUTH HALF OF SAID
SECTION 10; THENCE WEST ALONG THE SOUTH LINE OF THE NORTH HALF OF THE SOUTH
HALF OF SAID SECTION 10, TO THE SOUTHWEST CORNER OF THE NORTH HALF OF THE
SOUTH HALF OF SAID SECTION 10, SAID POINT ALSO BEING ON THE EAST LINE OF
SECTION 9, TOWNSHIP 58 NORTH, RANGE 30 WEST; THENCE SOUTH ALONG THE EAST
LINE OF SECTIONS 9, 16, AND 21, TOWNSHIP 58 NORTH, RANGE 30 WEST, TO THE
SOUTHEAST CORNER OF THE NORTHEAST QUARTER OF THE NORTHEAST QUARTER OF
SAID SECTION 21, SAID POINT ALSO BEING THE NORTHWEST CORNER OF THE SOUTH
HALF OF THE NORTH HALF OF SECTION 22, TOWNSHIP 58 NORTH, RANGE 30 WEST;

THENCE EAST ALONG THE NORTH LINE OF THE SOUTH HALF OF THE NORTH HALF OF SAID SECTION 22, TO THE NORTHEAST CORNER OF THE SOUTHEAST QUARTER OF THE NORTHWEST QUARTER OF SAID SECTION 22, SAID POINT ALSO BEING ON THE EAST LINE OF THE WEST HALF OF SAID SECTION 22; THENCE SOUTH ALONG THE EAST LINE OF THE WEST HALF OF SECTIONS 22 AND 27, TOWNSHIP 58 NORTH, RANGE 30 WEST, TO THE SOUTHEAST CORNER OF THE NORTHEAST QUARTER OF THE NORTHWEST QUARTER OF SAID SECTION 27, SAID POINT ALSO BEING ON THE NORTH LINE OF THE SOUTH HALF OF THE NORTH HALF OF SAID SECTION 27; THENCE EAST ALONG THE NORTH LINE OF THE SOUTH HALF OF THE NORTH HALF OF SECTIONS 27 AND 26, TOWNSHIP 58 NORTH, RANGE 30 WEST, TO THE NORTHEAST CORNER OF THE SOUTHWEST QUARTER OF THE NORTHWEST QUARTER OF SAID SECTION 26, SAID POINT ALSO BEING ON THE EAST LINE OF THE WEST HALF OF THE WEST HALF OF SAID SECTION 26; THENCE SOUTH ALONG THE EAST LINE OF THE WEST HALF OF THE WEST HALF OF SAID SECTION 26, TO THE SOUTHEAST CORNER OF THE WEST HALF OF THE WEST HALF OF SAID SECTION 26, SAID POINT ALSO BEING ON THE SOUTH LINE OF SAID SECTION 26; THENCE WEST ALONG THE SOUTH LINE OF SECTIONS 26 AND 27, TOWNSHIP 58 NORTH, RANGE 30 WEST, TO THE SOUTHWEST CORNER OF THE SOUTHEAST QUARTER OF SAID SECTION 27, SAID POINT ALSO BEING THE NORTHEAST CORNER OF THE WEST HALF OF SECTION 34, TOWNSHIP 58 NORTH, RANGE 30 WEST; THENCE SOUTH ALONG THE EAST LINE OF THE WEST HALF OF SAID SECTION 34, TO THE SOUTHEAST CORNER OF THE WEST HALF OF SAID SECTION 34, SAID POINT ALSO BEING THE NORTHEAST CORNER OF THE WEST HALF OF SECTION 3, TOWNSHIP 57 NORTH, RANGE 30 WEST; THENCE SOUTH ALONG THE EAST LINE OF

THE WEST HALF OF SAID SECTION 3, TO THE SOUTHEAST CORNER OF THE NORTHEAST
QUARTER OF THE NORTHWEST QUARTER OF SAID SECTION 3, SAID POINT ALSO BEING
ON THE NORTH LINE OF THE SOUTH HALF OF THE NORTH HALF OF SAID SECTION 3;
THENCE EAST ALONG THE NORTH LINE OF THE SOUTH HALF OF THE NORTH HALF OF
SAID SECTION 3, TO THE NORTHEAST CORNER OF THE SOUTH HALF OF THE NORTH HALF
OF SAID SECTION 3, SAID POINT ALSO BEING ON THE EAST LINE OF SAID SECTION 3;
THENCE SOUTH ALONG THE EAST LINE OF SECTIONS 3, 10, AND 15, TOWNSHIP 57
NORTH, RANGE 30 WEST, TO THE SOUTHEAST CORNER OF SAID SECTION 15, SAID
POINT ALSO BEING ON THE DEKALB/CLINTON COUNTY LINE; THENCE WEST ALONG SAID
DEKALB/CLINTON COUNTY LINE, A DISTANCE OF 19.1 MILES, MORE OR LESS, TO A POINT
OF INTERSECTION WITH THE DEKALB/BUCHANAN COUNTY LINE; THENCE NORTH,
LEAVING SAID DEKALB/CLINTON COUNTY LINE, ALONG SAID DEKALB/BUCHANAN
COUNTY LINE, A DISTANCE OF 5 MILES, MORE OR LESS, TO A POINT OF INTERSECTION
WITH THE DEKALB/ANDREW COUNTY LINE; THENCE CONTINUING NORTH, LEAVING SAID
DEKALB/BUCHANAN COUNTY LINE, ALONG SAID DEKALB/ANDREW COUNTY LINE, A
DISTANCE OF 15 MILES, MORE OR LESS, TO A POINT OF INTERSECTION WITH THE
DEKALB/GENTRY COUNTY LINE; THENCE EAST, LEAVING SAID DEKALB/ANDREW COUNTY
LINE, ALONG SAID DEKALB/GENTRY COUNTY LINE, A DISTANCE OF 3.1 MILES, MORE OR
LESS, TO THE NORTHWEST CORNER OF SECTION 7, TOWNSHIP 60 NORTH, RANGE 32
WEST AND THE POINT OF BEGINNING.

NOTE:

Wherever in the foregoing description a corner is stated to be the same as and/or to
coincide with another corner, and when in fact, such corners are not the same and/or do not
coincide with one another, they shall be treated as if they are the same and do coincide.

FARMERS' ELECTRIC COOPERATIVE SERVICE TERRITORY

DEKALB COUNTY, MISSOURI

ALL OF DEKALB COUNTY, MISSOURI, EXCEPTING THEREFROM THE FOLLOWING
DESCRIBED UNION ELECTRIC COMPANY SERVICE TERRITORY:

BEGINNING AT THE NORTHWEST CORNER OF SECTION 7, TOWNSHIP 60 NORTH, RANGE
32 WEST, SAID POINT ALSO BEING ON THE DEKALB/GENTRY COUNTY LINE; THENCE EAST
ALONG SAID DEKALB/GENTRY COUNTY LINE, A DISTANCE OF 17.2 MILES, MORE OR LESS,
TO A POINT OF INTERSECTION WITH THE DEKALB/DAVISS COUNTY LINE; THENCE
CONTINUING EAST, LEAVING SAID DEKALB/GENTRY COUNTY LINE, ALONG SAID
DEKALB/DAVISS COUNTY LINE, A DISTANCE OF 0.8 MILE, MORE OR LESS; THENCE
SOUTH CONTINUING ALONG SAID DEKALB/DAVISS COUNTY LINE, A DISTANCE OF 2.75
MILES, MORE OR LESS, TO THE SOUTHEAST CORNER OF THE NORTH HALF OF THE SOUTH
HALF OF SECTION 24, TOWNSHIP 60 NORTH, RANGE 30 WEST; THENCE WEST, LEAVING
SAID DEKALB/DAVISS COUNTY LINE, ALONG THE SOUTH LINE OF THE NORTH HALF OF
THE SOUTH HALF OF SAID SECTION 24, TO THE SOUTHWEST CORNER OF THE
NORTHWEST QUARTER OF THE SOUTHEAST QUARTER OF SAID SECTION 24, SAID POINT
ALSO BEING ON THE EAST LINE OF THE WEST HALF OF SAID SECTION 24; THENCE
SOUTH ALONG THE EAST LINE OF THE WEST HALF OF SECTIONS 24, 25, AND 36,
TOWNSHIP 60 NORTH, RANGE 30 WEST, TO THE SOUTHEAST CORNER OF THE WEST
HALF OF SAID SECTION 36, SAID POINT ALSO BEING THE NORTHEAST CORNER OF THE
WEST HALF OF SECTION 1, TOWNSHIP 59 NORTH, RANGE 30 WEST; THENCE SOUTH

ALONG THE EAST LINE OF THE WEST HALF OF SECTIONS 1, 12, 13, AND 24, TOWNSHIP 59 NORTH, RANGE 30 WEST, TO THE SOUTHEAST CORNER OF THE NORTHWEST QUARTER OF SAID SECTION 24, SAID POINT ALSO BEING THE NORTHWEST CORNER OF THE SOUTHEAST QUARTER OF SAID SECTION 24; THENCE EAST ALONG THE NORTH LINE OF THE SOUTHEAST QUARTER OF SAID SECTION 24, TO THE NORTHEAST CORNER OF THE SOUTHEAST QUARTER OF SAID SECTION 24, SAID POINT ALSO BEING ON THE DEKALB/DAVIESS COUNTY LINE; THENCE SOUTH ALONG SAID DEKALB/DAVIESS COUNTY LINE, A DISTANCE OF 0.75 MILE, MORE OR LESS, TO THE SOUTHEAST CORNER OF THE NORTH HALF OF THE NORTH HALF OF SECTION 25, TOWNSHIP 59 NORTH, RANGE 30 WEST; THENCE WEST, LEAVING SAID DEKALB/DAVIESS COUNTY LINE, ALONG THE SOUTH LINE OF THE NORTH HALF OF THE NORTH HALF OF SECTIONS 25 AND 26, TOWNSHIP 59 NORTH, RANGE 30 WEST, TO THE SOUTHWEST CORNER OF THE NORTHEAST QUARTER OF THE NORTHEAST QUARTER OF SAID SECTION 26, SAID POINT ALSO BEING THE NORTHEAST CORNER OF THE SOUTHWEST QUARTER OF THE NORTHEAST QUARTER OF SAID SECTION 26; THENCE SOUTH ALONG THE EAST LINE OF THE SOUTHWEST QUARTER OF THE NORTHEAST QUARTER OF SAID SECTION 26, TO THE SOUTHEAST CORNER OF THE SOUTHWEST QUARTER OF THE NORTHEAST QUARTER OF SAID SECTION 26, SAID POINT ALSO BEING ON THE SOUTH LINE OF THE NORTH HALF OF SAID SECTION 26; THENCE WEST ALONG THE SOUTH LINE OF THE NORTH HALF OF SAID SECTION 26, TO THE SOUTHWEST CORNER OF THE SOUTHEAST QUARTER OF THE NORTHWEST QUARTER OF SAID SECTION 26, SAID POINT ALSO BEING ON THE EAST LINE OF THE WEST HALF OF THE WEST HALF OF SAID SECTION 26; THENCE SOUTH ALONG

THE EAST LINE OF THE WEST HALF OF THE WEST HALF OF SECTIONS 26 AND 35, TOWNSHIP 59 NORTH, RANGE 30 WEST, TO THE SOUTHEAST CORNER OF THE WEST HALF OF THE WEST HALF OF SAID SECTION 35, SAID POINT ALSO BEING THE NORTHEAST CORNER OF THE WEST HALF OF THE WEST HALF OF SECTION 2, TOWNSHIP 58 NORTH, RANGE 30 WEST; THENCE SOUTH ALONG THE EAST LINE OF THE WEST HALF OF THE WEST HALF OF SAID SECTION 2, TO THE SOUTHEAST CORNER OF THE SOUTHWEST QUARTER OF THE NORTHWEST QUARTER OF SAID SECTION 2, SAID POINT ALSO BEING ON THE SOUTH LINE OF THE NORTH HALF OF SAID SECTION 2; THENCE WEST ALONG THE SOUTH LINE OF THE NORTH HALF OF SECTIONS 2 AND 3, TOWNSHIP 58 NORTH, RANGE 30 WEST, TO THE SOUTHWEST CORNER OF THE SOUTHEAST QUARTER OF THE NORTHEAST QUARTER OF SAID SECTION 3, SAID POINT ALSO BEING ON THE EAST LINE OF THE WEST HALF OF THE EAST HALF OF SAID SECTION 3; THENCE SOUTH ALONG THE EAST LINE OF THE WEST HALF OF THE EAST HALF OF SECTIONS 3 AND 10, TOWNSHIP 58 NORTH, RANGE 30 WEST, TO THE SOUTHEAST CORNER OF THE NORTHWEST QUARTER OF THE SOUTHEAST QUARTER OF SAID SECTION 10, SAID POINT ALSO BEING ON THE SOUTH LINE OF THE NORTH HALF OF THE SOUTH HALF OF SAID SECTION 10; THENCE WEST ALONG THE SOUTH LINE OF THE NORTH HALF OF THE SOUTH HALF OF SAID SECTION 10, TO THE SOUTHWEST CORNER OF THE NORTH HALF OF THE SOUTH HALF OF SAID SECTION 10, SAID POINT ALSO BEING ON THE EAST LINE OF SECTION 9, TOWNSHIP 58 NORTH, RANGE 30 WEST; THENCE SOUTH ALONG THE EAST LINE OF SECTIONS 9, 16, AND 21, TOWNSHIP 58 NORTH, RANGE 30 WEST, TO THE SOUTHEAST CORNER OF THE NORTHEAST QUARTER OF THE NORTHEAST QUARTER OF

SAID SECTION 21, SAID POINT ALSO BEING THE NORTHWEST CORNER OF THE SOUTH HALF OF THE NORTH HALF OF SECTION 22, TOWNSHIP 58 NORTH, RANGE 30 WEST; THENCE EAST ALONG THE NORTH LINE OF THE SOUTH HALF OF THE NORTH HALF OF SAID SECTION 22, TO THE NORTHEAST CORNER OF THE SOUTHEAST QUARTER OF THE NORTHWEST QUARTER OF SAID SECTION 22, SAID POINT ALSO BEING ON THE EAST LINE OF THE WEST HALF OF SAID SECTION 22; THENCE SOUTH ALONG THE EAST LINE OF THE WEST HALF OF SECTIONS 22 AND 27, TOWNSHIP 58 NORTH, RANGE 30 WEST, TO THE SOUTHEAST CORNER OF THE NORTHEAST QUARTER OF THE NORTHWEST QUARTER OF SAID SECTION 27, SAID POINT ALSO BEING ON THE NORTH LINE OF THE SOUTH HALF OF THE NORTH HALF OF SAID SECTION 27; THENCE EAST ALONG THE NORTH LINE OF THE SOUTH HALF OF THE NORTH HALF OF SECTIONS 27 AND 26, TOWNSHIP 58 NORTH, RANGE 30 WEST, TO THE NORTHEAST CORNER OF THE SOUTHWEST QUARTER OF THE NORTHWEST QUARTER OF SAID SECTION 26, SAID POINT ALSO BEING ON THE EAST LINE OF THE WEST HALF OF THE WEST HALF OF SAID SECTION 26; THENCE SOUTH ALONG THE EAST LINE OF THE WEST HALF OF THE WEST HALF OF SAID SECTION 26, TO THE SOUTHEAST CORNER OF THE WEST HALF OF THE WEST HALF OF SAID SECTION 26, SAID POINT ALSO BEING ON THE SOUTH LINE OF SAID SECTION 26; THENCE WEST ALONG THE SOUTH LINE OF SECTIONS 26 AND 27, TOWNSHIP 58 NORTH, RANGE 30 WEST, TO THE SOUTHWEST CORNER OF THE SOUTHEAST QUARTER OF SAID SECTION 27, SAID POINT ALSO BEING THE NORTHEAST CORNER OF THE WEST HALF OF SECTION 34, TOWNSHIP 58 NORTH, RANGE 30 WEST; THENCE SOUTH ALONG THE EAST LINE OF THE WEST HALF OF SAID SECTION 34, TO THE SOUTHEAST CORNER OF THE WEST HALF OF SAID SECTION

34, SAID POINT ALSO BEING THE NORTHEAST CORNER OF THE WEST HALF OF SECTION 3, TOWNSHIP 57 NORTH, RANGE 30 WEST; THENCE SOUTH ALONG THE EAST LINE OF THE WEST HALF OF SAID SECTION 3, TO THE SOUTHEAST CORNER OF THE NORTHEAST QUARTER OF THE NORTHWEST QUARTER OF SAID SECTION 3, SAID POINT ALSO BEING ON THE NORTH LINE OF THE SOUTH HALF OF THE NORTH HALF OF SAID SECTION 3; THENCE EAST ALONG THE NORTH LINE OF THE SOUTH HALF OF THE NORTH HALF OF SAID SECTION 3, TO THE NORTHEAST CORNER OF THE SOUTH HALF OF THE NORTH HALF OF SAID SECTION 3, SAID POINT ALSO BEING ON THE EAST LINE OF SAID SECTION 3; THENCE SOUTH ALONG THE EAST LINE OF SECTIONS 3, 10, AND 15, TOWNSHIP 57 NORTH, RANGE 30 WEST, TO THE SOUTHEAST CORNER OF SAID SECTION 15, SAID POINT ALSO BEING ON THE DEKALB/CLINTON COUNTY LINE; THENCE WEST ALONG SAID DEKALB/CLINTON COUNTY LINE, A DISTANCE OF 19.1 MILES, MORE OR LESS, TO A POINT OF INTERSECTION WITH THE DEKALB/BUCHANAN COUNTY LINE; THENCE NORTH, LEAVING SAID DEKALB/CLINTON COUNTY LINE, ALONG SAID DEKALB/BUCHANAN COUNTY LINE, A DISTANCE OF 5 MILES, MORE OR LESS, TO A POINT OF INTERSECTION WITH THE DEKALB/ANDREW COUNTY LINE; THENCE CONTINUING NORTH, LEAVING SAID DEKALB/BUCHANAN COUNTY LINE, ALONG SAID DEKALB/ANDREW COUNTY LINE, A DISTANCE OF 15 MILES, MORE OR LESS, TO A POINT OF INTERSECTION WITH THE DEKALB/GENTRY COUNTY LINE; THENCE EAST, LEAVING SAID DEKALB/ANDREW COUNTY LINE, ALONG SAID DEKALB/GENTRY COUNTY LINE, A DISTANCE OF 3.1 MILES, MORE OR LESS, TO THE NORTHWEST CORNER OF SECTION 7, TOWNSHIP 60 NORTH, RANGE 32

WEST AND THE POINT OF BEGINNING.

NOTE:

Wherever in the foregoing description a corner is stated to be the same as and/or to coincide with another corner, and when in fact, such corners are not the same and/or do not coincide with one another, they shall be treated as if they are the same and do coincide.

EXHIBIT 2
Maps Depicting the Exclusive Service Territories of
Union Electric Company
and
Farmers' Electric Cooperative

INDEX

<u>County</u>	<u>Exhibit</u>
Caldwell	2a
Chariton	2b
Clay	2c
Clinton	2d
Daviess	2e
DeKalb	2f
Gentry	2g
Linn	2h
Livingston	2i
Ray	2j

EXHIBIT 3

**Description of Customer Service Equipment to Be Transferred
from Company to Cooperative**

**DESCRIPTION OF ELECTRIC DISTRIBUTION FACILITIES
OF UNION ELECTRIC COMPANY TO BE TRANSFERRED TO
FARMERS' ELECTRIC COOPERATIVE**

Winston Feeder 826-51:

Three-phase 13.8kV line beginning at the FEC-UE borderline in Daviess County on U.S. Highway 69 in T59N, R29W, section 23; running northerly along U.S. Highway 69 for 14 miles to a point 0.25 mile south and 0.25 mile west of the northeast corner of T61N, R29W, section 12, then heading east for 5.5 miles to Coffey, including various taps. The three-phase becomes two-phase at a point 1 mile north of Pattonsburg on U.S. Highway 69. All polemiles in Daviess County.

Two-phase 13.8kV line beginning at a point in Daviess County on U.S. Highway 69 in T60N, R29W, section 14; running easterly 7 miles to Jameson, including various taps. All polemiles in Daviess County.

Two-phase 13.8kV line beginning at a point in Daviess County on U.S. Highway 69 in T61N, R29W, section 26; running northwesterly 7 miles to a point 0.25 miles east of the northwest corner of T61N, R29W, section 7, at the FEC-UE borderline just east of McFall, including various taps. All polemiles in Daviess County.

Weatherby 981-51:

Single-phase 13.8kV line beginning at the FEC-UE borderline in DeKalb County in T60N, R30W, section 25, just west of Santa Rosa; running easterly for 5 miles to a point 0.5 mile east of the southwest corner of T60N, R29W, section 26, including various taps. All the polemiles are in Daviess County except 1.5 polemiles in DeKalb County.

Total polemiles of primary is approximately 50.1 in Daviess County and 1.5 in DeKalb County.

EXHIBIT 4

**Description of Customer Service Equipment to Be Transferred
from Cooperative to Company**

**DESCRIPTION OF ELECTRIC DISTRIBUTION FACILITIES
OF FARMERS' ELECTRIC COOPERATIVE TO BE CONVEYED TO
UNION ELECTRIC COMPANY**

1. A 7620 kV line in Linn County, Missouri described as follows:
 - A. Beginning at a point at the corner of Sections 4,5,8, and 9, Township 57N, Range 20W (approximately one mile east of the junctions of U.S. Highway 36 and Missouri Highway 139) along the North side of U.S. Highway 36, a three-phase line running east along said U.S. Highway 36, for approximately 4 miles, then south along Missouri Highway 11 for approximately 2.5 miles, then continuing south as a single-phase line for approximately 2.0 miles, including various short taps.
 - B. Beginning at a point in the Southwest corner of Section 3, Township 57N, Range 20W, a single-phase line going south and west for approximately 3.5 miles, including various taps.
 - C. Beginning at a point approximately one-half mile east of the Southwest corner of Section 3, Township 57N, Range 20W, a three-phase line going north for approximately 2 miles, then east 2 miles, including various single-phase taps totaling approximately 6 miles.
 - D. Beginning at a point in the Southwest corner of Section 2, Township 57N, Range 20W, a line running south approximately 2 miles, including various taps.
 - E. Beginning at a point in the Northwest corner of Section 12, Township 57N, Range 20W, a line running west approximately 1.5 miles to and throughout the Markham Estates Addition in the City of Brookfield.
 - F. Beginning at a point in the Northeast corner of Section 12, Township 57N, Range 20W, a three-phase line running west approximately one-quarter mile, then north approximately one quarter mile, including various taps.
 - G. Beginning at a point in the Southeast corner of Section 13, Township 57N, Range 20W, a single-phase line running west one mile, then south approximately 2 miles, including various taps.
 - H. Beginning at a point in the Southwest corner of Section 19, Township 57N, Range 19W, a line running east one mile, then north approximately 1.75 miles, including various taps.

- I. Beginning at a point in the Southeast corner of Section 31, Township 57N, Range 19W, a line running approximately 2 miles north, including various taps.
2. A 7620 line in Chariton County, Missouri, described as follows:
 - A. Beginning at a point in the Northwest corner of Section 6, Township 56N, Range 19W, a line running south approximately one-half mile, including various taps.
 - B. Beginning at a point in the Northwest corner of Section 6, Township 56N, Range 19W, a line running east approximately 3/4 miles, then south approximately 1/2 mile, including various taps.

EXHIBIT 5

Implementation Sequence

1. Farmers' Electric Cooperative (FEC) cut open their line at Brookfield
AmerenUE cut into the FEC line at Brookfield
2. AmerenUE cut open their line at Winston
FEC cut into the AmerenUE line at Winston

EXHIBIT B

AmerenUE's Board of Directors Resolution

CERTIFIED COPY OF RESOLUTIONS ADOPTED AT THE
REGULAR MEETING OF THE BOARD OF DIRECTORS OF
UNION ELECTRIC COMPANY

HELD ON FRIDAY, JULY 18, 1997

RESOLVED, that the form of territorial agreement with Farmers' Electric Cooperative, as presented to this meeting, be and hereby is in all respects approved, ratified and confirmed, and the officers of this Company be and hereby are authorized to execute and deliver an agreement in such form, with such changes therein as the officers executing the same may approve, such approval to be conclusively evidenced by their execution thereof; and further

RESOLVED, that the exchange of properties provided for in the proposed territorial agreement referred to in the preceding resolution be and hereby is approved; that the trustees for indentures creating liens on the properties to be exchanged be and hereby are authorized and requested to release such properties from the liens of said indentures in accordance with the provisions thereof; that either J. L. Nolte or John G. Walsh, be and hereby are appointed independent engineer for the purpose of furnishing certificates that may be required by the provisions of the applicable indenture; and that the officers of the Company be and hereby are authorized and directed to seek, with the advice of counsel, regulatory approvals required to implement the territorial agreement referred to in the foregoing resolution; and further

RESOLVED, that the officers of this Company be and hereby are authorized to execute and deliver all such instruments and do or cause to be done all such further acts and things as they may consider necessary or desirable in order to carry into effect the purposes and intent of the foregoing resolutions and the terms and provisions of the documents referred to therein.

I hereby certify that the foregoing is a true and correct copy of resolutions adopted at the regular meeting of the Board of Directors of Union Electric Company, held pursuant to due notice on Friday, July 18, 1997 at the General Office Building of the Company, St. Louis, Missouri, and that such resolutions are still in full force and effect.

MAY 6 1998



Secretary

EXHIBIT B

EXHIBIT C

Farmers' Electric Cooperative Board of Directors Resolution

CERTIFICATE OF RESOLUTION


I, LeRoy Kern, hereby certify that: I am the secretary of Farmers' Electric Cooperative (hereinafter called the "Cooperative"), the following is a true and correct copy of a resolution duly adopted by the board of directors of the Cooperative at the regular meeting held September 24, 1997, and was entered in the minute book of the Cooperative; the meeting was duly and regularly called and held in accordance with the bylaws of the Cooperative, and said resolution has not been rescinded or modified.

RESOLVED: that the Board of Directors of Farmers' Electric Cooperative hereby approves the Territorial Agreement between Farmers' Electric Cooperative, Inc., and Union Electric Company, substantially in the form submitted to this meeting and that the President and Secretary are authorized to execute said Territorial Agreement; and

BE IT FURTHER RESOLVED, that the Attorneys for the Cooperative are authorized and directed to make application to the Public Service Commission for approval of the Territorial Agreement, substantially in the form submitted to this meeting; and

BE IT FURTHER RESOLVED, that the President, General Manager and Attorney are authorized and directed to act according to their best judgment to carry out the intentions of this resolution, said authority to include making such changes to the Territorial Agreement so as to comply with any Order issued by the Public Service Commission.

IN WITNESS WHEREOF I have hereunto set my hand and affixed the seal of the Cooperative this 24th day of September, 1997.



Secretary

EXHIBIT D

**Farmers' Electric Cooperative Articles of Incorporation
and Certificate of Incorporation**

STATE OF MISSOURI



Rebecca McDowell Cook
Secretary of State

CORPORATION DIVISION
CERTIFICATE OF CORPORATE RECORDS

FARMERS' ELECTRIC COOPERATIVE, INCORPORATED

I, REBECCA McDOWELL COOK, SECRETARY OF STATE OF THE STATE OF MISSOURI AND KEEPER OF THE GREAT SEAL THEREOF, DO HEREBY CERTIFY THAT THE ANNEXED PAGES CONTAIN A FULL, TRUE AND COMPLETE COPY OF THE ORIGINAL DOCUMENTS ON FILE AND OF RECORD IN THIS OFFICE.

IN TESTIMONY WHEREOF, I HAVE SET MY HAND AND IMPRINTED THE GREAT SEAL OF THE STATE OF MISSOURI, ON THIS, THE 13TH DAY OF MAY, 1998.

Rebecca McDowell Cook
Secretary of State





Certificate of

Incorporation

Whereas, An association organized under the name of
FARMERS' ELECTRIC COOPERATIVE

has filed in the office of the Secretary of State Articles of Association or Agreement in writing, as provided by law, and has in all respects complied with the requirements of law governing the formation of Co-operative Associations for

CO-OPERATIVE AGRICULTURAL PURPOSES:

Now, Therefore, I, DWIGHT H. BROWN, Secretary of State of the State of Missouri, in virtue and by authority of law, do hereby certify that said association has, on the date hereof become a body corporate, duly organized under the name of **FARMERS' ELECTRIC COOPERATIVE**

located at **Hamilton**
and is entitled to all the rights and privileges granted to Co-operative Associations under the laws of this State for a term of perpetual years, and that the amount of the Capital Stock of said corporation is **Thirty thousand** Dollars.

In Testimony Whereof, I hereunto set my hand and affix the Great Seal of the State of Missouri. Done at the City of Jefferson, this **3rd** day of **September** A. D. Nineteen Hundred and **Thirty eight**.

Dwight H. Brown
SECRETARY OF STATE

J. H. Holman
CHIEF CLERK

ARTICLES OF INCORPORATION
OF
FARMERS' ELECTRIC COOPERATIVE

KNOW ALL MEN BY THESE PRESENTS:

We, the undersigned, for the purpose of forming a cooperative association under and pursuant to the provisions of Article 29, Chapter 87, of the Revised Statutes of Missouri, 1929, and amendments thereto, do hereby associate ourselves as a cooperative association and do adopt the following articles of incorporation.

First. The name of the Cooperative shall be ~~Farmers'~~ Electric Cooperative.

Second. The names and places of residence of the incorporators of the Cooperative are:

NAME	RESIDENCE
Walter L. Warford	Pattonsburg, Missouri
John T. Wyckoff	Cameron, Missouri
E. P. Morrison	Cowgill, Missouri
J. W. Van Olinda	Pole, Missouri
O. C. Dunlap	Hamilton, Missouri
C. E. Kelley	Hamilton, Missouri
T. W. Reed	Breckenridge, Missouri
Ernest Wood	Kington, Missouri
J. C. Hurt	Jameson, Missouri
T. E. Sanderson	Breckenridge, Missouri
A. L. Dunnington	Gallatin, Missouri
B. L. Munsey	Cameron, Missouri

Third. The conduct of the business of the Cooperative shall be upon the cooperative plan and the purposes for which it is formed are:

- (a) to generate, manufacture, purchase, acquire and accumulate electric energy for its shareholders and to transmit, distribute, furnish, sell and dispose of such electric energy to its shareholders only, and to construct, erect, purchase, lease as lessee and in any manner acquire, own, hold, maintain, operate, sell, dispose of, lease as lessor, exchange and mortgage plants, buildings, works, machinery, supplies, apparatus, equipment and electric transmission and distribution lines or systems necessary, convenient or useful for carrying out and accomplishing any or all of the foregoing purposes;
- (b) to acquire, own, hold, use, exercise and, to the extent permitted by law, to sell, mortgage, pledge, hypothecate and in any manner dispose of franchises, rights, privileges, licenses, rights of way and easements necessary, useful or appropriate to accomplish any or all of the purposes of the Cooperative;
- (c) to purchase, receive, lease as lessee, or in any other manner acquire, own, hold, maintain, use, convey, sell, lease as lessor, exchange, mortgage, pledge or otherwise dispose of any and all real and personal property or any interest therein necessary, useful or appropriate to enable the Cooperative to accomplish any or all of its purposes;

- (d) to assist its shareholders to wire their premises and install therein electrical and plumbing appliances, fixtures, machinery, supplies, apparatus and equipment of any and all kinds and character (including, without limiting the generality of the foregoing, such as are applicable to water supply and sewage disposal) and, in connection therewith and for such purposes, to purchase, acquire, lease, sell, distribute, install and repair electrical and plumbing appliances, fixtures, machinery, supplies, apparatus and equipment of any and all kinds and character (including, without limiting the generality of the foregoing, such as are applicable to water supply and sewage disposal) and to receive, acquire, endorse, pledge, guarantee, hypothecate, transfer or otherwise dispose of notes and other evidences of indebtedness and all security therefor;
- (e) to borrow money, to make and issue bonds, notes and other evidences of indebtedness, secured or unsecured, for moneys borrowed or in payment for property acquired, or for any of the other objects or purposes of the Cooperative; to secure the payment of such bonds, notes or other evidences of indebtedness by mortgage or mortgages, or deed or deeds of trust upon, or by the pledge of or other lien upon, any or all of the property, rights, privileges or permits of the Cooperative, where-soever situated, acquired or to be acquired; and

- (f) to do and perform, either for itself or its shareholders, any and all acts and things, and to have and exercise any and all powers, as may be necessary or convenient to accomplish any or all of the foregoing purposes, or as may be permitted by the Act under which the Cooperative is formed.

The enumeration of the foregoing purposes shall not be held to limit or restrict in any manner the general powers of the Cooperative, and the Cooperative shall be authorized to exercise and enjoy all of the powers, rights and privileges granted to or conferred upon cooperatives of the character of this Cooperative by the laws of the State of Missouri now or hereafter in force.

Fourth. The principal place of business of the Cooperative shall be located in the City of Hamilton in the County of Caldwell, State of Missouri.

Fifth. The amount of the authorized capital stock of the Cooperative shall be thirty thousand dollars (\$30,000) divided into six thousand (6,000) ~~shares~~ of the par value of Five Dollars (\$5.00) each. The shares of authorized capital stock may be issued from time to time and shall be paid for at such times and in such manner as the by-laws of the Cooperative shall provide.

Sixth. The duration of the Cooperative shall be perpetual.

Seventh. The Cooperative may not sell, mortgage, lease or otherwise dispose of or encumber any of its property other than:

- (a) property which in the judgment of the board of directors neither is nor will be necessary or useful in operating and maintaining the Cooperative's system and facilities; provided, however, that all sales of such property shall not

in any one (1) year exceed in value ten per centum (10%) of the value of all of the Property of the Cooperative;

(b) services of all kinds, including electric energy; and

(c) personal property acquired for resale

unless such sale, mortgage, lease, or other disposition or encumbrance is authorized at a meeting of the members by the affirmative vote of at least two-thirds (2/3) of the members voting thereon at such meeting in person or by proxy, and the notice of such proposed sale, mortgage, lease or other disposition or encumbrance shall have been contained in the notice of the meeting; provided, however, that notwithstanding anything herein contained, the board of directors, without authorization by the members, shall have full power and authority to borrow money from the United States of America, Reconstruction Finance Corporation, or any agency or instrumentality thereof, and in connection with such borrowing to authorize the making and issuance of bonds, notes or other evidences of indebtedness and, to secure the payment thereof, to authorize the execution and delivery of a mortgage or mortgages, or a deed or deeds of trust upon, or the pledging or encumbering of any or all of the property, assets, rights, privileges, licenses, franchises and permits of the Cooperative, whether acquired or to be acquired, and wherever situated, all upon such terms and conditions as the board of directors shall determine.

IN TESTIMONY WHEREOF, we have hereunto set our hands
this 2 day of September, 1938.

Walter L. Warford

John T. Wyckoff

R. P. Morrison

J. W. Van Olinda

O. C. Dunlap

C. E. Kelley

T. W. Reed

Ernest Wood

J. C. Feurt

T. E. Sanderson

A. L. Dunnington

B. L. Munsey

STATE OF MISSOURI)
COUNTY OF CALDWELL) SS

On this 2nd day of September, 1938, before me personally appeared John T. Wyckoff, R. P. Morrison, J. W. VanOlinda, Ernest Wood and C. E. Kelley five of the incorporators who subscribed the foregoing articles of incorporation, to me known to be five of the persons described in and who executed the said instrument and acknowledged that they executed the same as their free act and deed.

IN TESTIMONY WHEREOF, I have hereunto set my hand and affixed my notarial seal the day and year last above written.


My commission expires August 19, 1939.


(SEAL)

W. O. Zook
Notary Public

State of Missouri :
:ss
County of Caldwell:

I, Stella Hall Thompson, Recorder of Deeds within and for the County and State aforesaid, do hereby certify the attached and foregoing to be a true, complete and correct copy of the Articles of Incorporation of Farmers' Electric Cooperative as the same appears of record in my office in Book 103 at page 229, thereof.

 I place my hand and the seal of the Circuit Court of Caldwell County, Missouri, at my office in Kingdon this 2nd day of September, 1938.


Circuit Clerk & Ex-Officio Recorder of
Caldwell County, Missouri.

FILED AND CERTIFICATE OF
INCORPORATION ISSUED

SEP 3 1938


Secretary of State

EXHIBIT E

Additions and Deletions to Union Electric Service Territory

EXHIBIT E

Additions and Deletions to Union Electric Service Territory

CALDWELL COUNTY

Deletions

<u>Township</u>	<u>Range</u>	<u>Sections</u>
55N	26W	4, 5, 12, 13, 19, 20, 21, 24, 25, 26, 27, 28
55N	27W	7, 8, 9, 10, 11, 12, 25, 26, 29, 30
55N	28W	2, 7, 8, 11, 12, 17, 18, 25, 26, 32, 33, 34, 35
55N	29W	5, 8, 9, 10, 11, 12, 13, 14
56N	26W	12, 13, 14, 15, 22, 27, 33, 34
56N	28W	1, 2, 3, 4, 8, 9, 10, 11, 14, 15, 16, 17, 20, 26, 29, 30, 35
56N	29W	25, 26, 27, 28, 29, 32
57N	26W	1, 4, 5, 6, 8, 17, 19, 20, 21, 22, 23, 24
57N	27W	1, 2, 3, 5, 6, 8, 9, 16, 17, 20, 21, 22, 23, 24, 30, 31
57N	28W	1, 2, 3, 4, 5, 8, 17, 18, 19, 20, 27, 28, 33, 34, 35, 36
57N	29W	3, 6, 7, 8, 9, 10, 11, 13, 14, 15, 16, 17, 18, 19, 20, 21, 22, 23, 24

CHARITON COUNTY

Additions

<u>Township</u>	<u>Range</u>	<u>Sections</u>
T56N	R19W	5, 6
T56N	R20W	1

CLINTON COUNTY
No change to certificated areas

DAVIESS COUNTY
Deletions

<u>Township</u>	<u>Range</u>	<u>Sections</u>
58N	28W	5, 8, 17, 20, 29, 32
58N	29N	5, 8, 9, 10, 11, 14, 23, 26, 35
59N	28W	19, 20, 29, 32
59N	29W	1, 2, 3, 4, 5, 6, 10, 11, 12, 13, 14, 15, 21, 31, 32
60N	27W	7, 8, 17, 18, 19, 20, 29, 30
60N	28W	7, 8, 9, 10, 11, 12, 13, 14, 15, 16, 17, 18, 19, 20, 21, 22, 23, 24, 25, 26, 27, 28, 29, 30
60N	29W	10, 11, 12, 13, 14, 15, 19, 20, 21, 22, 23, 24, 25, 26, 27, 28, 29, 30, 31, 32, 33, 34, 35, 36
61N	27W	6, 7, 18
61N	28W	1, 2, 3, 4, 5, 6, 7, 8, 9, 10, 11, 12, 13, 14, 15, 16, 17, 18, 19, 20, 21, 28, 29, 30
61N	29W	1, 2, 4, 5, 8, 9, 10, 11, 12, 13, 14, 15, 16, 17, 19, 20, 21, 22, 23, 24, 25, 26, 27, 28, 29, 32, 33, 34, 35, 36
62N	27W	31
62N	28W	31, 32, 33, 34, 35, 36
62N	29W	31, 32

**DEKALB COUNTY
Deletions**

<u>Township</u>	<u>Range</u>	<u>Sections</u>
57N	30W	1, 2, 11, 12, 13, 14
59N	30W	36

**LINN COUNTY
Additions**

<u>Township</u>	<u>Range</u>	<u>Sections</u>
57N	19W	30, 31
57N	20W	16, 25, 26, 35, 36
58N	20W	16, 21

**LINN COUNTY
Deletions**

<u>Township</u>	<u>Range</u>	<u>Sections</u>
57N	20W	5, 6, 7, 8, 22
57N	21W	1, 2, 3, 4, 5, 6, 7, 8, 9, 10, 11, 12
57N	22W	1, 2, 3, 10, 15
58N	20W	7, 8, 31, 32, 33
58N	21W	12, 26, 27, 28, 29, 30, 31, 32, 33, 34, 35, 36
58N	22W	25, 26, 27, 34, 35, 36

LIVINGSTON COUNTY
Deletions

<u>Township</u>	<u>Range</u>	<u>Sections</u>
56N	24W	4, 9, 16, 19, 20, 21
56N	25W	2, 3, 4, 5, 7, 8, 23, 24, 26, 31, 32, 33, 34, 35
57N	22W	4, 5, 6, 7, 8, 9, 16, 17, 18
57N	23W	1, 2, 3, 4, 5, 8, 9, 10, 11, 12, 13, 14, 15, 16, 17, and southern one-half of 19
57N	24W	9, 13, 14, 15, 16, 21, 22, 23, 24, 25, 26, 27, 28, 33
57N	25W	6, 7, 8, 9, 10, 13, 14, 15, 18, 19, 22, 23, 24, 25, 26, 27, 28, 29, 30, 35
58N	22W	28, 29, 30, 31, 32, 33
58N	23W	25, 32, 33, 34, 35, 36

RAY COUNTY
Additions

<u>Township</u>	<u>Range</u>	<u>Sections</u>
53N	28W	19
53N	29W	9

RAY COUNTY
Deletions

<u>Township</u>	<u>Range</u>	<u>Sections</u>
52N	28W	2, 10, 11
53N	28W	26, 27, 28, 29, 35
53N	29W	2, 3, 13
54N	28W	5, 6, 7
54N	29W	1, 2, 11, 12, 14, 23, 26, 35

EXHIBIT F

American UE County Franchises for Chariton, Linn, and Ray Counties

BEFORE THE COUNTY COURT
OF CHARITON COUNTY, MISSOURI

In the matter of the Application of Missouri Power & Light Company for permission to construct, operate and maintain electric transmission and distribution lines along, across and on the County roads in a part of Chariton County, Missouri.

O R D E R

Now on this 6th day of JANUARY, 1958,

comes Missouri Power & Light Company, a Missouri corporation, and presents its petition praying permission to construct, install, maintain and operate its electric transmission and distribution lines as presently existing and as required in the future along, across and on the county roads lying in and bordering the following part of Chariton County, Missouri:

Beginning at the Southeast corner of Section 33, Township 56 North, Range 16 West; thence West 18 miles to the Southwest corner of Section 34, Township 56 North, Range 19 West; thence North 3 miles to the Southeast corner of Section 16, Township 56 North, Range 19 West, thence West 1/2 mile; thence North 1/2 mile, thence East 1/2 mile to the East line of Section 16, Township 56 North, Range 19 West; thence North to the North boundary of Chariton County; thence East along the North boundary to the Northeast corner of said County; thence South along the East boundary 6 miles to the point of beginning.

And the Court, being fully advised in the premises does hereby grant the right and privilege to the said Missouri Power & Light Company to so construct, install, operate and maintain its electric transmission and distribution lines as presently existing and as required in the future along, across and on the county roads in and bordering the above described area, provided that such lines be constructed and maintained in accordance

with the requirements of the National Electric Safety Code and so as not to interfere with the convenience and safety of the public traveling over said public roads, and further provided that such lines shall be relocated at the expense of Missouri Power & Light Company upon any relocation or improvement of such roads which necessitates the relocation of said lines.

State of Missouri)
County of Chariton) SS.

I, Donavan Hart, Clerk of the County Court of Chariton County, Missouri, hereby certify the above and foregoing to be a true and correct copy of the proceedings of said Court on the day and year above written, as same appears of record in my office.

IN TESTIMONY WHEREOF, I have hereunto set my hand and affixed the seal of said Court on this 6 day of January, 1958.

Donavan Hart
Clerk of the County Court
of Chariton County, Missouri

Certified Copy of Order

STATE OF MISSOURI, }
County of Linn, } ss.

November Adj., Term, , Term, 19.23

In the County Linn County Missouri
Court of said County, on the 2nd

day of Jan., 19.23, the following, among other proceedings, were had, viz.:

In the matter of the application of North Missouri Power Company, a corporation, with its principal office located at Excelsior Springs Missouri, and presents a petition praying the Court to grant said Company, its successors and assigns the right and privilege to erect poles, guys and supports, and string conductors along the public roads and highways of Linn County, Missouri, and to do and perform such other acts and things as may be necessary for the transmission of electric current from its power station at Brookfield, Missouri, and from other places and locations, for public use in the municipalities and rural communities of said Linn County, and the Court, having examined said petition and being fully advised concerning the same, order that the prayer of the petitioner be granted; and the said North Missouri Power Company, its successors and assigns, are hereby granted the right to erect poles, guys and supports, and string conductors along the public roads of Linn County, Missouri, and to do and perform such other acts and things as may be necessary for the transmission of electric current from its power station, at Brookfield, Missouri, or other sources of supply, providing, however, that said transmission lines shall be so constructed that they will in no way interfere with the public use of the roads of this county or the safety of the public, and such construction and maintenance shall be under and subject to the regulation of the County Highway Engineer of said Linn County, or other authorities having control of the use of the roads of this County on behalf of the public.

STATE OF MISSOURI,
SS
COUNTY OF LINN,

I, M. Y. Rusk, Clerk of the County Court in and for said County hereby certify the above and foregoing to be a true copy of the proceedings of our said County Court on the day and year above written, as the same appears of record in my office.

IN TESTIMONY WHEREOF, I have hereunto set my hand and affixed the seal of said Court, at office in the City of Linneus, County and State aforesaid, this 9th day of Jan. 1923.

M. Y. Rusk, Clerk of County,
Court, Linn County, Missouri.

Court now adjourns.

STATE OF MISSOURI, }
County of Linn, } ss.

I

Clerk

of the County Court, in and for said County, hereby certify the above and foregoing to be a true copy of the proceedings of our said County Court, on the day and year above written, as the same appears of record in my office.

IN TESTIMONY WHEREOF, I have hereunto set my hand and affixed the seal of said

Court, at office in Linneus this, the

8th day of July 1930.

Clerk: County Court.

By _____, Clerk of the Court, at _____, D. C.

1. WILLIAM J. B. J.
 2. WILLIAM J. B. J.
 3. WILLIAM J. B. J.
 4. WILLIAM J. B. J.
 5. WILLIAM J. B. J.
 6. WILLIAM J. B. J.
 7. WILLIAM J. B. J.
 8. WILLIAM J. B. J.
 9. WILLIAM J. B. J.
 10. WILLIAM J. B. J.
 11. WILLIAM J. B. J.
 12. WILLIAM J. B. J.
 13. WILLIAM J. B. J.
 14. WILLIAM J. B. J.
 15. WILLIAM J. B. J.
 16. WILLIAM J. B. J.
 17. WILLIAM J. B. J.
 18. WILLIAM J. B. J.
 19. WILLIAM J. B. J.
 20. WILLIAM J. B. J.
 21. WILLIAM J. B. J.
 22. WILLIAM J. B. J.
 23. WILLIAM J. B. J.
 24. WILLIAM J. B. J.
 25. WILLIAM J. B. J.
 26. WILLIAM J. B. J.
 27. WILLIAM J. B. J.
 28. WILLIAM J. B. J.
 29. WILLIAM J. B. J.
 30. WILLIAM J. B. J.
 31. WILLIAM J. B. J.
 32. WILLIAM J. B. J.
 33. WILLIAM J. B. J.
 34. WILLIAM J. B. J.
 35. WILLIAM J. B. J.
 36. WILLIAM J. B. J.
 37. WILLIAM J. B. J.
 38. WILLIAM J. B. J.
 39. WILLIAM J. B. J.
 40. WILLIAM J. B. J.
 41. WILLIAM J. B. J.
 42. WILLIAM J. B. J.
 43. WILLIAM J. B. J.
 44. WILLIAM J. B. J.
 45. WILLIAM J. B. J.
 46. WILLIAM J. B. J.
 47. WILLIAM J. B. J.
 48. WILLIAM J. B. J.
 49. WILLIAM J. B. J.
 50. WILLIAM J. B. J.
 51. WILLIAM J. B. J.
 52. WILLIAM J. B. J.
 53. WILLIAM J. B. J.
 54. WILLIAM J. B. J.
 55. WILLIAM J. B. J.
 56. WILLIAM J. B. J.
 57. WILLIAM J. B. J.
 58. WILLIAM J. B. J.
 59. WILLIAM J. B. J.
 60. WILLIAM J. B. J.
 61. WILLIAM J. B. J.
 62. WILLIAM J. B. J.
 63. WILLIAM J. B. J.
 64. WILLIAM J. B. J.
 65. WILLIAM J. B. J.
 66. WILLIAM J. B. J.
 67. WILLIAM J. B. J.
 68. WILLIAM J. B. J.
 69. WILLIAM J. B. J.
 70. WILLIAM J. B. J.
 71. WILLIAM J. B. J.
 72. WILLIAM J. B. J.
 73. WILLIAM J. B. J.
 74. WILLIAM J. B. J.
 75. WILLIAM J. B. J.
 76. WILLIAM J. B. J.
 77. WILLIAM J. B. J.
 78. WILLIAM J. B. J.
 79. WILLIAM J. B. J.
 80. WILLIAM J. B. J.
 81. WILLIAM J. B. J.
 82. WILLIAM J. B. J.
 83. WILLIAM J. B. J.
 84. WILLIAM J. B. J.
 85. WILLIAM J. B. J.
 86. WILLIAM J. B. J.
 87. WILLIAM J. B. J.
 88. WILLIAM J. B. J.
 89. WILLIAM J. B. J.
 90. WILLIAM J. B. J.
 91. WILLIAM J. B. J.
 92. WILLIAM J. B. J.
 93. WILLIAM J. B. J.
 94. WILLIAM J. B. J.
 95. WILLIAM J. B. J.
 96. WILLIAM J. B. J.
 97. WILLIAM J. B. J.
 98. WILLIAM J. B. J.
 99. WILLIAM J. B. J.
 100. WILLIAM J. B. J.

Certified Copy of Order
of

Alcide at

In Matter of

BEFORE THE COUNTY COURT
OF RAY COUNTY, MISSOURI

In the matter of the Application of Missouri Power & Light Company for permission to construct, operate and maintain electric transmission and distribution lines along, across and on the County roads in a part of Ray County, Missouri

O R D E R

Now on this 27th day of August, 1957,
comes Missouri Power & Light Company, a Missouri corporation and
presents its petition praying permission to construct, install, maintain
and operate its electric transmission and distribution lines as presently
existing and as required in the future along, across and on the county
roads lying in and bordering the following part of Ray County, Missouri:

Beginning on the west boundary of Ray County at
the southwest corner of Section 6, Township 51
North, Range 29 West; thence east 1 mile and
north 2 miles to the northwest corner of Section 32,
Township 52 North, Range 29 West; thence east 5 miles
to the southeast corner of Section 25, Township 52
North, Range 29 West; thence north 3 miles to the
northwest corner of Section 18, Township 52 North,
Range 28 West; thence east 5 miles and north 6 miles
to the northwest corner of Section 13, Township 53
North, Range 28 West; thence east 2 miles and north
4 miles to the northwest corner of Section 29,
Township 54 North, Range 27 West; thence east 11 miles
to the east boundary of Ray County at the southeast
corner of Section 24, Township 54 North, Range 26
West; thence north along said east boundary to the
northeast corner of Ray County; thence west along and
on the north boundary of Ray County to the northwest
corner of Ray County; thence south along and on the
west boundary of Ray County to the point of beginning.

And the Court, being fully advised in the premises does hereby
grant the right and privilege to the said Missouri Power & Light Company
to so construct, install, operate and maintain its electric transmission
and distribution lines as presently existing and as required in the future

along, across and on the county roads in and bordering the above described area, provided that such lines be constructed and maintained in accordance with the requirements of the National Electric Safety Code and so as not to interfere with the convenience and safety of the public traveling over said public roads.

State of Missouri)
County of Ray } SS.

I, Bob Hamilton, Clerk of the County Court of Ray County, Missouri, hereby certify the above and foregoing to be a true and correct copy of the proceedings of said Court on the day and year above written, as same appears of record in my office.

IN TESTIMONY WHEREOF, I have hereunto set my hand and affixed the seal of said Court on this 27th day of August, 1957.

Bob Hamilton
Clerk of the County Court
of Ray County, Missouri

EXHIBIT G

**List of Customers to be Transferred from AmerenUE to
Farmers' Electric Cooperative**

4/28/97

UNION ELECTRIC CUSTOMER LISTING - AREA CODE 286

PAGE 1

ACCOUNT NUMBER	SERVICE NAME	SERVICE ADDRESS	ACCT STATUS METERS
386422405450	CITY OF COFFEY	STREET LIGHTS COFFEY MO 64636	0

ACCOUNT NUMBER	SERVICE NAME	SERVICE ADDRESS	ACCT STATUS METERS
386429405310	CITY OF GALLATIN	PUMP STATIONS IN JAMESON AND COFFEY DD LIGHTS JAMESON, MO 64647	0
456423404850	JAMESON	STREET LIGHT JAMESON MO 64647	0
496424403554	BACON FREDERICK L	E OF CHESTNUT 2ND HSE SOUTH OF 3RD JAMESON, MO 64647	9

ACCOUNT NUMBER	SERVICE NAME	SERVICE ADDRESS	ACCT STATUS METERS
386422400100	EVERLY EDRA D/B/A EVERLY FARMS	LAST HOUSE ON W SIDE OF S CENTER ST COFFEY MO 64636	0
386422405550	EVERLY FARMS INC	HWY13 1MI S OF JCT N&B .5MI W ON GRV RD THEN N COFFEY MO 64636	0
456423403000	N DAVIES R-3 DD LIGHT	E OF 2ND & MAPLE JAMESON MO 64647	0
496424405862	WARFORD LYLE	NE CORNER OF DD & 69 HWY JAMESON MO 64647	0

ACCOUNT NUMBER	SERVICE NAME	SERVICE ADDRESS	ACCT STATUS	METERS
386429400150	HOLCOMB ELANSON	N SIDE OF MAIN 2ND HSE E OF CITY LIMITS COFFEY MO 64636	0	1
386429400202	BRUCE BETTY L	SOUTH WEST CORNER OF MAIN AND WEST ST COFFEY MO 64636	0	1
386429400250	RYLANCE ETTA	S W CORNER OF WEST & MAIN COFFEY MO 64636	0	1
386429400300	N DAVIESS R-3 ELEMENTARY	MAIN N SIDE 2ND BLDG W OF WEST ST COFFEY MO 64636	0	1
386429400350	CITY OF COFFEY	N W CORNER OF W & MAIN COFFEY MO 64636	0	1
386429400510	SIMS JAMES E	ON W MAIN E OF SCHOOL TRLR COFFEY MO 64636	0	1
386429400553	LEWIS JASON E	N W CORNER OF WASHINGTON & MAIN COFFEY MO 64636	0	1
386429400650	HINECKER LEOTA B	S W CORNER OF WASHINGTON & MAIN COFFEY MO 64636	0	1
386429400700	BAYNE LOWELL	N E CORNER OF WASHINGTON & MAIN COFFEY MO 64636	0	1
386429400750	PARMAN DAVID	S E CORNER OF W & MAIN COFFEY MO 64636	0	1
386429400800	LAMMA JAUNITA	S W CORNER OF S & WEST COFFEY MO 64636	0	1
386429400850	CITY OF COFFEY WATER SYSTEMS	S END OF WEST ST COFFEY MO 64636	0	1
386429400901	KING CHARLES	N W CORNER OF LOCUST & WASHINGTON COFFEY MO 64636	0	1
386429401054	HENDERSON KAREN T	W SIDE OF CENTER S OF SOUTH ST COFFEY MO 64636	0	1
386429401101	FEURT HENRY K	NW COR SOUTH & CENTER COFFEY MO 64636	9	1
386429401153	FARNSWORTH KENNETH E &	CENTER W SIDE 2ND S OF MAPLE COFFEY MO 64636	9	1
386429401202	JOHNSON EDNA L	CENTER N SIDE W END OF MAPLE COFFEY MO 64636	0	1

ACCOUNT NUMBER	SERVICE NAME	SERVICE ADDRESS	ACCT STATUS	METERS
386429402351	RAY RALPH & DEBRA	BETHANY E SIDE 2ND HOUSE N OF MAIN COFFEY MO 64636	0	1
386429402400	WALTON ELWOOD M	N SIDE OF NORTH LAST HSE COFFEY MO 64636	0	1
386429402450	SWEANY GRAFTON L	N E CORNER OF N & BETHANY COFFEY MO 64636	0	1
386429402501	CLAAR ROY L	BETHANY E SIDE 1ST HOUSE S OF HIGH ST COFFEY MO 64636	0	1
386429402603	DUBE HERMAN F	BETHANY E SIDE 2ND HOUSE N OF HIGH ST COFFEY MO 64636	0	1
386429402701	MCCRARY PAM	BETHANY E SIDE 4TH HOUSE N OF HIGH COFFEY MO 64636	0	1
386429402751	CARTER JOHN F	BETHANY E SIDE 2ND HOUSE N OF JACKSON COFFEY MO 64636	9	1
386429402900	CARROLL J W	N W CORNER OF MCKINLEY & BETHANY COFFEY MO 64636	0	1
386429402950	KNOTT GLENN B	BETHANY E SIDE 2ND HOUSE N OF MCKINLEY COFFEY MO 64636	0	1
386429403000	MYERS EARL D	N W CORNER OF BETHANY & JACKSON COFFEY MO 64636	0	1
386429403010	DUTRO MICHAEL A/SHERRIE	BETHANY ST NEXT TO OLD TIME TIRE SHOP COFFEY, MO 64636	0	1
386429403152	UPDEGRAFF CHARLES DBA COFFEY TIRE & REPAIR	NW CORNER NORTH & BETHANY COFFEY MO 64636	0	1
386429403200	KING CHARLES	S W CORNER OF BETHANY & NORTH COFFEY MO 64636	0	1
386429403250	COX DARLA	BETHANY E SIDE 1ST HOUSE S OF OLIVE COFFEY MO 64636	0	1
386429403300	WEST RUBY L	N W CORNER OF BETHANY & OLIVE COFFEY MO 64636	0	1
386429403311	SCHOPPENHORST ERWIN W	HWY 13 N 2ND HSE N OF OLIVE ST W SIDE COFFEY, MO 64636	0	1
386429403355	LEWIS BILL	BETHANY W SIDE 3RD HOUSE N OF OLIVE COFFEY MO 64636	0	1

ACCOUNT NUMBER	SERVICE NAME	SERVICE ADDRESS	ACCT STATUS	METERS
386429400150	HOLCOMB ELANSON	N SIDE OF MAIN 2ND HSE E OF CITY LIMITS COFFEY MO 64636	0	1
386429400202	BRUCE BETTY L	SOUTH WEST CORNER OF MAIN AND WEST ST COFFEY MO 64636	0	1
386429400250	RYLANCE ETTA	S W CORNER OF WEST & MAIN COFFEY MO 64636	0	1
386429400300	N DAVIESS R-3 ELEMENTARY	MAIN N SIDE 2ND BLDG W OF WEST ST COFFEY MO 64636	0	1
386429400350	CITY OF COFFEY	N W CORNER OF W & MAIN COFFEY MO 64636	0	1
386429400510	SIMS JAMES E	ON W MAIN E OF SCHOOL TRLR COFFEY MO 64636	0	1
386429400553	LEWIS JASON E	N W CORNER OF WASHINGTON & MAIN COFFEY MO 64636	0	1
386429400650	HINECKER LEOTA B	S W CORNER OF WASHINGTON & MAIN COFFEY MO 64636	0	1
386429400700	BAYNE LOWELL	N E CORNER OF WASHINGTON & MAIN COFFEY MO 64636	0	1
386429400750	PARMAN DAVID	S E CORNER OF W & MAIN COFFEY MO 64636	0	1
386429400800	LAMMA JAUNITA	S W CORNER OF S & WEST COFFEY MO 64636	0	1
386429400850	CITY OF COFFEY WATER SYSTEMS	S END OF WEST ST COFFEY MO 64636	0	1
386429400901	KING CHARLES	N W CORNER OF LOCUST & WASHINGTON COFFEY MO 64636	0	1
386429401054	HENDERSON KAREN T	W SIDE OF CENTER S OF SOUTH ST COFFEY MO 64636	0	1
386429401101	FEURT HENRY K	NW COR SOUTH & CENTER COFFEY MO 64636	9	1
386429401153	FARNSWORTH KENNETH E &	CENTER W SIDE 2ND S OF MAPLE COFFEY MO 64636	9	1
386429401202	JOHNSON EDNA L	CENTER N SIDE W END OF MAPLE COFFEY MO 64636	0	1

ACCOUNT NUMBER	SERVICE NAME	SERVICE ADDRESS	ACCT STATUS	METERS
386429401250	SANDERS MARILYN	N E CORNER OF MAPLE & CENTER COFFEY MO 64636	0	1
386429401300	TEEL LELAND	CENTER E SIDE 3RD HOUSE S OF MAPLE COFFEY MO 64636	0	1
386429401400	POTTORFF DEBORAH	CENTER W SIDE 4TH HOUSE S OF MAPLE COFFEY MO 64636	0	1
386429401503	PEW MELVIN D	CENTER E SIDE 2ND HOUSE S OF MAPLE COFFEY MO 64636	0	1
386429401551	JOHNS BEATRICE	S E CORNER OF MAPLE & CENTER COFFEY MO 64636	9	1
386429401651	CRANFORD CLIFFORD E JR VIRGINIA	N W CORNER OF MAPLE & ORCHARD COFFEY MO 64636	0	1
386429401750	READ JAMES	ORCHARD E SIDE 1ST HOUSE N OF MAPLE COFFEY MO 64636	0	1
386429401800	WILLIAMS DARRELL	SE COR SOUTH & ORCHARD COFFEY MO 64636	0	1
386429401950	GANNAN CHARLOTTE	MAIN S SIDE 2ND BLDG W OF ORCHARD COFFEY MO 64636	0	1
386429402000	MCCOLLOCH EVA	S E CORNER OF E & NORTH COFFEY MO 64636	0	1
386429402050	DRUMMOND LEONARD	MAIN S SIDE 1ST HOUSE E OF ORCHARD COFFEY MO 64636	0	1
386429402100	U S POST OFFICE	MAIN S SIDE AT HWY 13 COFFEY MO 64636	0	1
386429402150	GRIFFIN JOHN W.	B HWY S 1/10MI E OF HWY 13 COFFEY MO 64636	0	1
386429402202	HOWARD WAYNE	MAIN S SIDE 2ND HOUSE E OF BETHANY ST COFFEY MO 64636	0	1
386429402252	LEWIS BILL	MAIN N SIDE 4TH HOUSE E OF BETHANY ST COFFEY MO 64636	0	1
386429402260	DAVISS CO PUBLIC WATER SUPPLY DIST #2	NE COR OF B & 13 HWY COFFEY, MO 64636	0	1
386429402301	MIZE EARL DBA EARLS TRACTORS AND TRES	N E CORNER OF BETHANY & MAIN COFFEY MO 64636	0	1

ACCOUNT NUMBER	SERVICE NAME	SERVICE ADDRESS	ACCT STATUS	METERS
386429402351	RAY RALPH & DEBRA	BETHANY E SIDE 2ND HOUSE N OF MAIN COFFEY MO- 64636	0	1
386429402400	WALTON ELWOOD M	N SIDE OF NORTH LAST HSE COFFEY MO 64636	0	1
386429402450	SWEANY GRAFTON L	N E CORNER OF N & BETHANY COFFEY MO 64636	0	1
386429402501	CLAAR ROY L	BETHANY E SIDE 1ST HOUSE S OF HIGH ST COFFEY MO 64636	0	1
386429402603	DUBE HERMAN F	BETHANY E SIDE 2ND HOUSE N OF HIGH ST COFFEY MO 64636	0	1
386429402701	MCCRARY PAM	BETHANY E SIDE 4TH HOUSE N OF HIGH COFFEY MO 64636	0	1
386429402751	CARTER JOHN F	BETHANY E SIDE 2ND HOUSE N OF JACKSON COFFEY MO 64636	9	1
386429402900	CARROLL J W	N W CORNER OF MCKINLEY & BETHANY COFFEY MO 64636	0	1
386429402950	KNOTT GLENN B	BETHANY E SIDE 2ND HOUSE N OF MCKINLEY COFFEY MO 64636	0	1
386429403000	MYERS EARL D	N W CORNER OF BETHANY & JACKSON COFFEY MO 64636	0	1
386429403010	DUTRO MICHAEL A/SHERRIE	BETHANY ST NEXT TO OLD TIME TIRE SHOP COFFEY, MO 64636	0	1
386429403152	UPDEGRAFF CHARLES DBA COFFEY TIRE & REPAIR	NW CORNER NORTH & BETHANY COFFEY MO 64636	0	1
386429403200	KING CHARLES	S W CORNER OF BETHANY & NORTH COFFEY MO 64636	0	1
386429403250	COX DARLA	BETHANY E SIDE 1ST HOUSE S OF OLIVE COFFEY MO 64636	0	1
386429403300	WEST RUBY L	N W CORNER OF BETHANY & OLIVE COFFEY MO 64636	0	1
386429403311	SCHOPPENHORST ERWIN W	HWY 13 N 2ND HSE N OF OLIVE ST W SIDE COFFEY, MO 64636	0	1
386429403355	LEWIS BILL	BETHANY W SIDE 3RD HOUSE N OF OLIVE COFFEY MO 64636	0	1

ACCOUNT NUMBER	SERVICE NAME	SERVICE ADDRESS	ACCT STATUS	METERS
386429403450	LESHER DOLLY	S W CORNER OF CENTER & OLIVE	0	1
386429403500	ROBINSON JANIS	COFFEY MO 64636 N W CORNER OF OLIVE & DUGGEN	0	1
386429403550	FREDRICKS MINA	COFFEY MO 64636 S E CORNER OF OLIVE & DUGGEN	0	1
386429403601	CARTER JOHN F	COFFEY MO 64636 NE COR W MCKINLEY N JEFFERSON	0	1
386429403652	COX JAMES N	COFFEY MO 64636 S W CORNER OF DUGGER & OLIVE	0	1
386429403750	CARTER DONALD D	COFFEY MO 64636 NW COR DUGGEN & MCKINLEY COFFEY MO 64636	0	1
386429403760	KAMPMAN EUGENE H	NE COR MCKINLEY & CENTER ST	0	1
386429403800	KNOTT RODNEY T	COFFEY MO 64636 N W CORNER OF CENTER & MCKINLEY	0	1
386429404000	COURTER MAX L	COFFEY MO 64636 N W CORNER OF DUGGER & JACKSON	0	1
386429404050	CHRISTIAN CHURCH	COFFEY MO 64636 N E CORNER OF CENTER & JACKSON	0	1
386429404150	MILLER LEROY	COFFEY MO 64636 CENTER E SIDE 2ND HOUSE S OF JACKSON	0	1
386429404200	SHAUL JEANNIE R	COFFEY MO 64636 NW COR CENTER & JACKSON COFFEY MO 64636	0	1
386429404210	MIZE EARL	SE COR N CENTER & W JACKSON ST	0	1
386429404400	CHENEY JOHN O	COFFEY, MO 64636 N W CORNER CENTER & NORTH COFFEY MO 64636	0	1
386429404414	READ JOE	SW COR HIGH & CENTER TRL	0	1
386429404450	GLAZE GARLAND MRS	COFFEY MO 64636 N E CORNER CENTER & NORTH COFFEY MO 64636	0	1
386429404504	DUBE HERMAN F	S E CORNER NORTH & JEFFERSON COFFEY MO 64636	0	1

ACCOUNT NUMBER	SERVICE NAME	SERVICE ADDRESS	ACCT STATUS	METERS
386429404552	SWEANY VICKY	S W CORNER NORTH & JEFFERSON COFFEY MO 64636	0	1
386429404650	BAPTIST CHURCH	N E CORNER NORTH & JEFFERSON COFFEY MO 64636	0	1
386429404702	COFFEY BAPT PARSONAGE	S W CORNER HIGH & EAST COFFEY MO 64636	0	1
386429404770	SIMS JAMES M	N W CORNER DUGGER & HIGH COFFEY, MO 64636	0	1
386429404800	SHIPERS KERMIT	DUGGER E SIDE 2ND HOUSE N OF HIGH COFFEY MO 64636	0	1
386429404850	MO TELEPHONE CO	CENTER E SIDE 2ND BLDG N OF MAIN COFFEY MO 64636	0	1
386429404900	COFFEY FIREFIGHTERS	N W CORNER CENTER & MAIN COFFEY MO 64636	0	1
386429404910	ACORD RODNEY & COLLEEN	ACROSS FROM WATER TOWER COFFEY MO 64636	0	1
386429404950	COFFEY WATER SALES DAVID PARMAN CLERK	CENTER W SIDE 2ND SPOT N OF MAIN COFFEY MO 64636	0	1
386429405001	SPRAGUE LARRY L	N E CORNER CENTER & MAIN COFFEY MO 64636	0	1
386429405053	LEWIS BILL	MAIN N SIDE 2ND BLDG E OF CENTER COFFEY MO 64636	0	1
386429405102	SIMS JAMES M	N W CORNER JEFFERSON & MAIN COFFEY MO 64636	0	1
386429405120	CRAWFORD JERRY	NE COR CENTER & HIGH ST TRL COFFEY, MO 64636	0	1
386429405152	LEWIS BILL	MAIN S SIDE 3RD BLDG E OF CENTER COFFEY MO 64636	0	1
386429405200	BOBS MOBIL SERVICE	BANK OF COFFEY COFFEY MO 64636	0	2
386429405250	BANK OF COFFEY	S E CORNER OF MAIN & CENTER COFFEY MO 64636	0	1
386429405300	COFFEY BANK	MAIN S SIDE 2ND BLDG E OF CENTER COFFEY MO 64636	0	1

ACCOUNT NUMBER	SERVICE NAME	SERVICE ADDRESS	ACCT STATUS	METERS
386429405350	EARL LODGE NO 285 AF&AM	RT 3 PATTONSBURG MO 64670	0	1
386429405400	SALEM TWP GARAGE	CENTER E SIDE 2ND BLDG S OF MAIN COFFEY MO 64636	0	1
386429405700	SPERRY WALLY E	E OF US 69 1.5MI ONHWY C COFFEY MO 64636	0	1
386429406259	COX PATSY A & JAMES N	DUGGER ST WEST SIDE 2ND HSE S OF OLIVE COFFEY MO 64636	0	1
386429406300	GRIFFIN VIRGIL W	S WASHINGTON S OF LOCUST COFFEY MO 64636	0	1
386429406457	ROBERTS AARON A	NE COR HIGH & DUGGER COFFEY MO 64636	9	1
386429406605	SPRAGUE LARRY L & JESSIE	N SIDE OF NORTH 1ST RES W OF BETHANY ST COFFEY MO 64636	0	1
386429406650	READ JAMES	ORCHARD ST EAST SIDE 1ST HSE N OF MAPLE COFFEY MO 64636	0	1
386429406700	LEWIS LARRY	E OF HWY 13 .1 MI NORTH OF HWY B COFFEY MO 64636	0	1
386429406850	READ JAMES E	MAIN ST NORTH SIDE 1ST HSE W OF HIGH SCHOOL COFFEY MO 64636	0	1
386429407050	BREIT BEN	HWY B NORTH SIDE .4 MI E OF HWY 13 COFFEY MO 64636	0	1
386429407251	SCHOPPENHORST ERWIN W	SW COR BETHANY & OLIVE COFFEY MO 64636	0	1
386429408121	SIMS JAMES M	CENTER & OLIVE STS COFFEY MO 64636	0	1
386429408130	SPERRY WALLY	HWY C NORTH SIDE 1.5 MI E OF HWY 69 COFFEY MO 64636	0	1
386429408213	CLUTTER CHARLES O	SE COR BETHANY & MCKINLEY COFFEY MO 64636	0	1
386429408220	CLUTTER CHARLES	SE BETHANY & MCKINLEY GARAGE COFFEY, MO 64636	0	1
386429408252	SWEANEY BETTY M & GALE	HWY 13 3 BLKS N OF B HWY 1 BLK W SE COR OF INTERS COFFEY MO 64636	0	1

ACCOUNT NUMBER	SERVICE NAME	SERVICE ADDRESS	ACCT STATUS	METERS
386429408290	GRIFFON VIRGIL W D/B/A GRIFF'S AUTO & TRK SALES	NW COR BETHANY AND HIGH COFFEY MO 64636	0	1
386429408310	CITY OF COFFEY CITY PARK	CENTER ST 1/2 BLK S OF M S OF MAIN IN PARK COFFEY MO 64636	0	1
386429408339	RUCKER WILLIAM E	WEST OF BAPTIST CHURCH TRL COFFEY MO 64636	0	1
386429408340	KING ERNEST R	W ON HIGH ST 2 BLKS 3RD LOT ON N SIDE COFFEY MO 64636	0	1
386429408351	GRIFFIN RANDY K	WEST SIDE OF BETHANY ST 2ND LOT N OF HIGH ST COFFEY 64636	0	1
386429408372	WELTY A FOSTER	SW COR NORTH & WEST STS COFFEY, MO 64636	0	1

ACCOUNT NUMBER	SERVICE NAME	SERVICE ADDRESS	ACCT STATUS	METERS
496423406560	HUFF DALE L	DD HWY W OF I-35 .2 MI - N SIDE JAMESON MO 64647	0	1
496423406571	GALAXY TELECOM L.P.	SE COR 2ND & MAIN ST JAMESON MO 64647	0	1
496424400050	FRANKS COLMAN	HWY 13 EAST AT 4TH JAMESON MO 64647	0	1
496424400101	HENDERSON BOB D	HWY 13 W AT 4TH& MAPLE JAMESON MO 64647	0	1
496424400153	MISKE SUSAN L	S E COR 4TH & WALNUT JAMESON MO 64647	9	1
496424400161	MISKE CHARLES	SE COR 4TH & WALNUT TRL JAMESON MO 64647	9	1
496424400200	BRISTOW CLETA G	S W COR 4TH & WALNUT JAMESON MO 64647	0	1
496424400250	WHEELER MARY B	N W COR 4TH & WALNUT JAMESON MO 64647	0	1
496424400350	CHADWICK RANDY W	N OF 4TH AT CHESTNUT JAMESON MO 64647	0	1
496424400403	RHOADES HENRY R	S E COR 4TH & CHESTNUT JAMESON MO 64647	0	1
496424400450	SMITH JOHN	S W COR 4TH & CHESTNUT JAMESON MO 64647	0	1
496424400501	NORTHROP STEVEN L	N W COR 4TH & MAIN JAMESON MO 64647	0	1
496424400550	HEFLEY MAX	MAIN-WEST SIDE N OF 4TH-2ND HSE JAMESON MO 64647	0	1
496424400600	HOLLEY L R	S W COR 5TH & MAIN JAMESON MO 64647	0	1
496424400610	BANK NORTHWEST	N END OF CITY PARK JAMESON MO 64647	0	1
496424400650	WALLS VIRGINIA	N W COR 5TH & MAIN JAMESON MO 64647	0	1
496424400800	HOYLE DONALD L	S W COR 5TH & LOCUST JAMESON MO 64647	0	1

ACCOUNT NUMBER	SERVICE NAME	SERVICE ADDRESS	ACCT STATUS	METERS
496424400901	CUMMENS HILDA	S W COR 5TH & CHERRY JAMESON MO 64647	0	1
496424400950	WALKER BEVERLY A	S E COR 5TH & ELM JAMESON MO 64647	0	1
496424401050	CROY HENRY	WEST SIDE OF ELM 2ND HSE SO OF 5TH JAMESON MO 64647	0	1
496424401100	CLINE DONNA ROSE	NE COR 4TH & ELM JAMESON MO 64647	0	1
496424401251	COGDILL RITA M/ALVA B	CHERRY-N OF 4TH TRAILER JAMESON MO 64647	0	1
496424401401	WALKER EDITH M	NE COR 3RD AND CHERRY JAMESON MO 64647	0	1
496424401450	MESEBERG ORVILLE P	S E COR 3RD & CHERRY TRAILER JAMESON MO 64647	0	1
496424401504	GRAY JIMMIE R	N W COR 3RD & CHERRY TRAILER JAMESON MO 64647	0	1
496424401551	COOK LINDA	S W COR 3RD & LOCUST JAMESON MO 64647	0	1
496424401600	TUCKER JIMMY L	N W COR 3RD & LOCUST JAMESON MO 64647	0	1
496424401801	MILLER DARREN L	N E COR 4TH & LOCUST JAMESON MO 64647	0	1
496424401852	HARDEN ELIZABETH A	E OF LOCUST 2ND HSE N OF 4TH JAMESON MO 64647	0	1
496424401900	BAPTIST CHURCH	S E COR 3RD & MAIN JAMESON MO 64647	0	2
496424401952	SWICK WALTER J	S W COR 3RD & MAIN JAMESON MO 64647	0	1
496424402000	MEDEIROS STAN	NW COR MAIN & 3RD JAMESON MO 64647	0	1
496424402051	ESTES PATTY A	S W COR 4TH & MAIN JAMESON MO 64647	0	1
496424402151	PROPERT MARY	E OF MAIN 2ND HSE S OF 4TH JAMESON MO 64647	0	1

ACCOUNT NUMBER	SERVICE NAME	SERVICE ADDRESS	ACCT STATUS	METERS
496424402200	KINNISON TERRY	E OF MAIN 3RD HSE S OF 4TH JAMESON MO 64647	0	1
496424402253	SPEARS LARRY J	N E COR 3RD & MAIN JAMESON MO 64647	9	1
496424402300	ROBERTS CHARLES	N W COR 3RD & CHESTNUT JAMESON MO 64647	0	1
496424402350	TINGLER JACK	S W COR 3RD & CHESTNUT JAMESON MO- 64647	0	1
496424402401	DRURY MARY E	S E COR 3RD & CHESTNUT JAMESON MO 64647	0	1
496424402450	LARY DELAINE T	N E COR 3RD & CHESTNUT JAMESON MO 64647	0	1
496424402501	HECKENBACH MIKE	NO OF 3RD 2ND HSE E OF CHESTNUT JAMESON MO 64647	0	1
496424402552	ROBERTS SHANE	N W COR 3RD & WALNUT JAMESON MO 64647	0	1
496424402602	PETTIT SHERRY	S W COR 3RD & WALNUT JAMESON MO 64647	0	1
496424402650	DELARBER GEORGE H	S E COR 3RD & WALNUT JAMESON MO 64647	0	1
496424402704	PANKAU ROY J	E OF WALNUT 2ND HSE N OF 2ND JAMESON MO 64647	0	1
496424402753	TURLEY ARTHUR	W OF WALNUT 2ND HSE S OF 3RD JAMESON MO 64647	0	1
496424402800	ESTES ROBIN G	W OF WALNUT 3RD HSE S OF 3RD JAMESON MO 64647	0	1
496424402850	GOERNE KEVIN S	N E COR 2ND & WALNUT JAMESON MO 64647	0	1
496424402901	VIRTUE WARREN J	N OF 2ND 2ND HSE EAST OF WALNUT JAMESON MO 64647	5	1
496424403050	ELMORE DAVID M	NW COR 2ND & MAPLE JAMESON MO 64647	0	1
496424403102	TEEL ELGAR	SW COR 2ND & MAPLE JAMESON MO 64647	0	1

ACCOUNT NUMBER	SERVICE NAME	SERVICE ADDRESS	ACCT STATUS	METERS
496424403152	LEWIS BILL L	SE COR 2ND & WALNUT JAMESON MO 64647	0	1
496424403200	SHIELDS PAUL C	E OF WALNUT 2ND HSE SOUTH OF 2ND JAMESON MO 64647	0	1
496424403250	PEARSON DELBERT	COR 1ST & WALNUT JAMESON MO 64647	0	1
496424403300	BAKER DONALD	W OF WALNUT 2ND HSE NORTH OF 1ST JAMESON MO 64647	0	1
496424403352	PUGH NORMAN L	SW COR OF 2ND & WALNUT JAMESON MO 64647	0	1
496424403400	JAMESON 1ST BAPTIST	NW COR 2ND & WALNUT JAMESON MO 64647	0	1
496424403450	CUMMENS ROBERT A/HILDA M	N OF 2ND 2ND HSE WEST OF WALNUT JAMESON MO 64647	0	1
496424403600	CHRISTIAN CHURCH	NW COR 2ND & CHESTNUT JAMESON MO 64647	0	2
496424403653	FISHER LORRIANN	SE COR 2ND & CHESTNUT JAMESON MO 64647	0	1
496424403700	MILLER RICHARD	E OF CHESTNUT 2ND HSE SOUTH OF 2ND JAMESON MO 64647	0	1
496424403750	GRAND RIVER TOWNSHIP	NW COR 1ST & CHESTNUT JAMESON MO 64647	0	1
496424403800	MFA OIL CO KENNY WHITNEY	NE COR 1ST & MAIN JAMESON MO 64647	0	1
496424403900	MO TELEPHONE CO	N OF 2ND 2ND BLDG WEST OF CHESTNUT JAMESON MO 64647	0	1
496424403950	CITY OF JAMESON FIRE DEPT	SE COR 2ND & MAIN JAMESON MO 64647	0	1
496424403960	CITY OF JAMESON CITY HALL	SW COR OF 2ND & CHESTNUT JAMESON MO 64647	0	1
496424404000	N DAVIESS R-3 PRE-SCHOOL	NE COR 2ND & MAIN JAMESON MO 64647	0	2
496424404050	U S POST OFFICE	E OF MAIN 2ND BLDG NORTH OF 2ND JAMESON MO 64647	0	1

ACCOUNT NUMBER	SERVICE NAME	SERVICE ADDRESS	ACCT STATUS	METERS
496424404101	HENDERSON KENNETH W	E OF MAIN 3RD BLDG NORTH OF 2ND JAMESON MO 64647	9	1
496424404150	DULY JAMES EDBA DULY GARAGE	E OF MAIN 4TH BLDG NORTH OF 2ND JAMESON MO 64647	0	1
496424404300	LEWIS BILL	NORTH OF 1ST BETWEEN WALNUT & MAPLE JAMESON MO 64647	0	1
496424404350	POOLER CURTIS A	NE COR 2ND & LOCUST JAMESON MO 64647	0	1
496424404360	CITY OF JAMESON	HWY 0 ON WEST EDGE OF JAMESON JAMESON, MO 64647	0	1
496424404450	KINNISON TERRY L	LOCUST & 1ST JAMESON MO 64647	0	1
496424404460	CITY OF JAMESON	SE COR OF LOCUST & HWY 0 SEWER LIFT JAMESON, MO 64647	0	1
496424404553	ESTES JAMIE	FIRST HSE W OF RT 00 & LOCUST S SIDE JAMESON MO 64647	0	1
496424404654	STEPHENS ROBERT W	HWY 00 W OF CITY LIMITS SOUTH SIDE OF HWY JAMESON MO 64647	0	1
496424404660	PROPERT MARY	HWY 00 & CHERRY WEST OF CURVE JAMESON, MO 64647	0	1
496424406162	MERRITT RANDALL G	S OF 3RD W OF LOCUST TRAILER JAMESON MO~ 64647	0	1
496424406370	VILLAGE OF JAMESON %W F SNYDER	JAMESON CITY PARK MAIN ST JAMESON MO~ 64647	0	1
496424406410	CITY OF JAMESON	CITY PARK-PLAYGROUND JAMESON MO~ 64647	0	1
496424406430	STREICH BARBARA J	SO END LOCUST W SIDE TRAILER JAMESON MO 64647	0	1
496424406480	WALKER TERESA	SW COR OF WALNUT & 2ND TRAILER JAMESON MO 64647	0	1
496424406492	NICHOLSON DALE E	FOURTH AND LOCUST ST JAMESON MO 64647	0	1
496424406500	PHIPPS LINDA	THIRD HSE S OF 2ND ON WALNUT JAMESON MO 64647	0	1

4/28/97

UNION ELECTRIC CUSTOMER LISTING - AREA CODE 287

PAGE 13

ACCOUNT NUMBER	SERVICE NAME	SERVICE ADDRESS	ACCT STATUS	METERS
496424406526	ROGERS PAUL	NE COR OF WALNUT AND 1ST JAMESON, MO 64647	0	1
496424406530	COOK DOLORES M	RT 00 W OF JAMESON 1/2 MI S SIDE JAMESON MO 64647	0	1
496424406550	NORTON ROBERT E/MILDRED	NW COR 4TH & LOCUST JAMESON MO 64647	0	1

ACCOUNT NUMBER	SERVICE NAME	SERVICE ADDRESS	ACCT STATUS	METERS
386429400050	EVERLY JAMES H	COFFEY BANK COFFEY MO 64636	0	1
386429401350	EVERLY EDRA FARM 1	CENTER W SIDE 5TH HOUSE S OF MAPLE COFFEY MO 64636	0	1
386429401451	TINSLEY CARL	CENTER E SIDE 3RD HOUSE S OF MAPLE COFFEY MO 64636	0	1
386429405500	CITY OF GILMAN CITY	N OF HWY N ON HWY 13 GO .5MI THEN .1MI WEST COFFEY MO 64636	0	1
386429405604	BENNER JULIE	N HWY N SIDE 1 1/10MI E OF HWY I 35 COFFEY MO 64636	0	1
386429405650	VAUGHN JAMES A	E OF US 69 1 7/10 S1/10M PATTONSBURG MO 64670	0	2
386429405756	PUGH AVA	SE CORNER I35 & RT C COFFEY MO 64636	0	1
386429405800	JARRETT GERALD	HWY C .7MI E OF US 69 COFFEY MO 64636	0	1
386429405901	DAHL VANESSA F	S W CORNER OF US 69 & C PATTONSBURG MO 64670	0	1
386429405951	DILLEY DAN J	W ON US 69 1.2MI N OF Z PATTONSBURG MO 64670	0	1
386429406000	MORRIS AULDRIDGE	E OF HWY 69 .8MI NO OF HWY Z COFFEY MO 64636	0	1
386429406050	TEEL LOWELL	E OF HWY 69 .3 MI NO OF HWY Z COFFEY MO 64636	0	1
386429406150	M F A OIL CO	W OF HWY 69 .3 MI NO OF HWY Z COFFEY MO 64636	0	1
386429406162	TEEL LOWELL	THREE TENTHS MILE N OF Z HWY ON 69 HWY COFFEY MO 64636	0	1
386429406200	M F A OIL CO SERVICE STATION	W OF HWY 69 .3 MI N OF HWY Z COFFEY MO 64636	0	1
386429406550	M F A OIL CO COFFEY PLANT - A32	E OF HWY 69 .5 MI NO OF HWY Z COFFEY MO 64636	0	1
386429406900	CITY OF COFFEY WATER SUPPLY NO 2	HWY N SOUTH SIDE 1/2 MI WEST OF COFFEY COFFEY MO 64636	0	1

ACCOUNT NUMBER	SERVICE NAME	SERVICE ADDRESS	ACCT STATUS	METERS
386429407100	MUNN HAROLD	E END OF HAROLD MUNN RD .5 MI E OF 69 HWY PATTONSBURG 64670	0	1
386429407150	WILLIAMS VIVION D	W END OF HAROLD MUNN RD .1 MI W OF HWY 69 MCFALL MO 64657	0	1
386429407200	NORTH RIDGE REC HALL APT 0	S SIDE OF HAROLD MUNN RD .1 MI E OF HWY 69 COFFEY MO 64636	0	1
386429407300	NORTH RIDGE APT APT #1	S SIDE OF HAROLD MUNN RD .1 MI E OF HWY 69 COFFEY MO 64636	0	1
386429407350	NORTH RIDGE APT NW APT #3	S SIDE OF HAROLD MUNN RD .1 MI E OF HWY 69 COFFEY MO 64636	0	1
386429407400	NORTH RIDGE APT NW APT #2	S SIDE OF HAROLD MUNN RD .1 MI E OF HWY 69 COFFEY MO 64636	0	1
386429407450	NORTH RIDGE APT NW APT #4	S SIDE OF HAROLD MUNN RD .1 MI E OF HWY 69 COFFEY MO 64636	0	1
386429407500	NORTH RIDGE APT SE APT #12	S SIDE OF HAROLD MUNN RD .1 MI E OF HWY 69 COFFEY MO 64636	0	1
386429407550	NORTH RIDGE APT SE APT #10	S SIDE OF HAROLD MUNN RD .1 MI E OF HWY 69 COFFEY MO 64636	0	1
386429407600	NORTH RIDGE APT SE APT #11	S SIDE OF HAROLD MUNN RD .1 MI E OF HWY 69 COFFEY MO 64636	0	1
386429407650	NORTH RIDGE APT SE APT #9	S SIDE OF HAROLD MUNN RD .1 MI E OF HWY 69 COFFEY MO 64636	0	1
386429407700	NORTH RIDGE APT SW APT #16	S SIDE OF HAROLD MUNN RD .1 MI E OF HWY 69 COFFEY MO 64636	0	1
386429407750	NORTH RIDGE APT SW APT #14	S SIDE OF HAROLD MUNN RD .1 MI E OF HWY 69 COFFEY MO 64636	0	1
386429407800	NORTH RIDGE APT SW APT #15	S SIDE OF HAROLD MUNN RD .1 MI E OF HWY 69 COFFEY MO 64636	0	1
386429407850	NORTH RIDGE APT SW APT #13	S SIDE OF HAROLD MUNN RD .1 MI E OF HWY 69 COFFEY MO 64636	0	1
386429407900	NORTH RIDGE APT NE APT #7	S SIDE OF HAROLD MUNN RD .1 MI E OF HWY 69 COFFEY MO 64636	0	1
386429408000	NORTH RIDGE APT NE APT #5	S SIDE OF HAROLD MUNN RD .1 MI E OF HWY 69 COFFEY MO 64636	0	1

ACCOUNT NUMBER	SERVICE NAME	SERVICE ADDRESS	ACCT STATUS	METERS
386429408050	NORTH RIDGE APT NE APT #8	S SIDE OF HAROLD MUNN RD .1 MI E OF HWY 69 COFFEY MO 64636	0	1
386429408100	NORTH RIDGE APT NE APT #6	S SIDE OF HAROLD MUNN RD .1 MI E OF HWY 69 COFFEY MO 64636	0	1
386429408110	CRABTREE W GABE	ACROSS FROM SNR HSNB PATTONSBURG, MO 64670	0	1
386429408141	NORTHWEST MISSOURI HONDA	JCT Z HWY AND 69 PATTONSBURG MO- 64670	9	1
386429408240	PUBLIC WATER SUPPLY DIST 1-DAVIESS COUNTY MO	N OF TOWN 3/4 MI ON 69 HWY W SIDE PATTONSBURG MO- 64670	0	2
386429408270	TEEL LOWELL	HWY 69 N OF HWY Z .04 MI PATTONSBURG MO 64670	0	1
386429408282	TEEL LOWELL	E SIDE HWY 69 .3 MI N OF HWY Z PATTONSBURG MO- 64670	0	1
496424400710	CREEL DIANNA M	N OF 5TH W OF MAIN ST 2ND HSE JAMESON, MO 64647	0	1
496424400851	DENOS KYLE M	CHERRY-N OF 5TH JAMESON MO 64647	0	1
496424402950	N DAVIESS R-3 HIGH SCHOOL	E OF 2ND & MAPLE JAMESON MO 64647	0	2
496424404703	STUVA GARY E	SO OF HWY 00 WEST OF CITY LIMITS GALLATIN MO 64640	0	1
496424404800	WATERS R D & LOUISE	NO OF HWY 00 W OF CITY LIMITS 1.2 MI JAMESON MO 64647	0	1
496424404900	BOHANNON DARRELL	W OF GRAND RIVER BRIDGE .6 MILE JAMESON MO 64647	0	1
496424404950	CORNETT DANNY	NW OF TOWN 5.7 MILES JAMESON MO 64647	0	1
496424405050	BURNS WENDELL L	N OF TOWN 5.4 MILES JAMESON MO 64647	0	1
496424405060	WHITT DARRELL E	EAST OF VV HWY 2 MILES JAMESON, MO 64647	0	1
496424405100	SMITH GEORGE A	W OF TOWN 5.7 MILES JAMESON MO 64647	0	1

ACCOUNT NUMBER	SERVICE NAME	SERVICE ADDRESS	ACCT STATUS	METERS
496424405150	CORNETT DANNY R/ANNETTE	N OF HWY DD 1/2 MI EAST OF I-35 ON OUTER RD PATTONSBURG MO 64670	0	1
496424405200	CIVIL BEND METH CHUR	W OF I-35 HWY DD 1/2 MI JAMESON MO 64647	0	1
496424405250	CIVIL BEND COMM CENT	W OF I-35 HWY DD .4 MI JAMESON MO 64647	0	1
496424405304	CARMAN CLIFFORD	S OF HWY DD .1 MI WEST OF I-35 - CIVIL BEND PATTONSBURG MO 64670	0	1
496424405310	CARMAN LINDA L	S OF HWY DD .1 MI WEST OF I-35 CIVIL BEND TRL PATTONSBURG MO 64670	0	1
496424405351	MOTT MARY G & DAVID	S OF HWY DD .2 MI WEST OF I-35 JAMESON MO 64647	0	1
496424405460	SCHWEEDLER PAUL H	N OF HWY DD .6 MI WEST OF I-35 JAMESON MO 64647	0	1
496424405500	GUESS DEBRA J	SO OF HWY DD .2 MI WEST OF I-35, CIVIL BEND PATTONSBURG MO 64670	0	1
496424405550	BURNS DONALD G	NO OF HWY DD E OF HWY 69 JAMESON MO 64647	0	1
496424405560	KEETER FARON R	N OF HWY DD E OF 69 HWY JAMESON, MO 64647	0	1
496424405601	SNIDER MARK E	SO OF HWY DD .5 MI EAST OF HWY 69 JAMESON MO 64647	0	1
496424405651	A & W COMMUNICATIONS INC	NW COR 69 & RT DD JAMESON MO 64647	0	1
496424405704	CAMERON CHARLES W	NE CRNR JCT 69 AND DD JAMESON MO 64647	0	1
496424405711	HUGHES PETE & CHRISTINA	ROUTE DD & HWY 69 PATTONSBURG, MO 64670	0	1
496424405802	SPIERS JANET	E OF HWY 69 .5 MI NO OF HWY DD PATTONSBURG MO 64670	0	1
496424405856	SAYRE FELICIA F	NE CORNER OF DD & 69 HWY JAMESON MO 64647	0	1
496424405900	SHAW CARL STORAGE BUILDING	E OF HWY 69 .6 MI NO OF HWY DD PATTONSBURG MO 64670	0	1

ACCOUNT NUMBER	SERVICE NAME	SERVICE ADDRESS	ACCT STATUS	METERS
496424406052	TEEL DARRELL L	W OF HWY 69 .7 MI NO OF HWY DD	0	1
496424406100	TALBERT DALE	JAMESON MO 64647 W OF HWY 69 .6 MI NO OF HWY 00	0	1
496424406200	REYNOLDS SANFORD E	JAMESON MO 64647 NO OF HWY DD 1 MILE	0	1
496424406250	JINCKS JAMES	W OF HWY I-35, .5 MILE JAMESON MO 64647 E OF GRAND RIVER BRIDGE	0	1
496424406300	ESTES ROBIN G	1/2 MILE JAMESON MO 64647 W END OF 5TH ST-TRAILER	0	1
496424406441	RIVERSIDE AG SERVICE INC	JAMESON MO 64647 W OF HWY 69 .9 MI NO OF HWY 00	0	1
496424406460	HUNTER LEE	JAMESON MO 64647 LOCUST-TRAILER N OF 5TH W SIDE	0	1
496424406477	SHAW CARL	JAMESON MO 64647 E OF HWY 69 .5 MI N OF HWY DD	0	1
496424406540	HOFF DALE L / LINDA F	PATTONSBURG MO 64670 W I-35 0.2 MI ON HWY DD	0	1
496426706404	SMITH SANDI L	1/2 BLK N OF HWY DD PATTONSBURG, MO 64670 E OF HWY 69 .8 MI NO OF I-35	0	1
496426706410	OSLAND BROADCASTING CO KNOZ-FM	PATTONSBURG MO 64670 HWY 69 N OF I-35 .8 MI EAST SIDE	0	1
496427605800	OLSEN JUNIOR	PATTONSBURG MO 64670 N OF JCT HWY 68&69 .8 MI EAST .2 MILE	0	1
496427605950	PALMER JOSEPH S	ALTAMONT MO 64620 W OF HWY 69 1.5 MI NO OF HWY 6	0	1
496427606000	UTHE WAYNE	ALTAMONT MO 64620 W OF HWY 69 1.9 MI NO OF HWY 6	0	1
496427606050	LEWIS ERIC L	ALTAMONT MO 64620 E OF HWY 69 2.1 MI NO OF HWY 6	0	1
496427606100	WRIGHT MAURICE	ALTAMONT MO 64620 W OF HWY 69 2.4 MI NO OF HWY 6	0	1
496427606150	WRIGHT MAURICE	ALTAMONT MO 64620 W OF HWY 69 2.4 MI NO OF HWY 6	0	1
		ALTAMONT MO 64620		

ACCOUNT NUMBER	SERVICE NAME	SERVICE ADDRESS	ACCT STATUS	METERS
496427606200	ASSEL RONALD	E OF HWY 69 3 MI NO OF HWY 6	0	1
496427606250	BAUMAN JOHNNY L	ALTAMONT MO 64620 W OF HWY 69 3.2 MI NO OF HWY 6	0	1
496427606312	STREIN DENNY DBA TRADE WINDS DISTRIB	ALTAMONT MO 64620 W OF HWY 69 3.2 MI N OF 6 HWY	0	1
496427606450	BERRY ALVIN	ALTAMONT MO- 64620 W OF HWY 69 1 MI NO OF I-35	0	1
496427606502	BOOTH SANDRA K	PATTONSBURG MO 64670 E OF HWY 69 2.7 MI NO OF I-35	0	1
496427606550	BOOTH ROBERT D	ALTAMONT MO 64620 E OF HWY 69 2.9 MI NO OF I-35	0	1
496427606600	HIBBS LARRY	ALTAMONT MO 64620 W OF HWY 69 3.2 MI NO OF I-35	0	1
496427606650	SALMON RALPH G	ALTAMONT MO 64620 W OF HWY 69 1.9 MI NO OF I-35	0	1
496427606660	SHAW GARY	ALTAMONT MO 64620 S OF PATTONSBURG .3 MILE S OF RT E	0	1
496427606700	SNIDER J R	PATTONSBURG, MO 64670 W OF HWY 69 1.4 MI NO OF I-35	0	1
496427606712	PIERCE KENNY D	ALTAMONT MO 64620 HWY 69 & I35 AT PATTONSBURG TURNOFF	0	1
496427606800	PUBLIC WTR SUPPLY DIST 1	PATTONSBURG MO 64670 W OF HWY 69 1.2 MI NO OF I-35	0	1
496427606950	HULET JIM	ALTAMONT MO 64620 E OF HWY 69 1.2 MI NO OF I-35	0	1
		ALTAMONT MO 64620		

ACCOUNT NUMBER	SERVICE NAME	SERVICE ADDRESS	ACCT STATUS	METERS
386422000750	CORNETT CARL	N OF HWY TURN AT CHURCH 1 BLK & 1 BLK W SANTA ROSA MO 64670	0	1
386423002420	COFFEY LAWRENCE	ACROSS ST FROM BAPTIST CHURCH SANTA ROSA MO- 64670	0	1
386433000500	WILLIAMS KENNETH	NW OF BAPTIST CHURCH SANTA ROSA MO 64670	0	1
386433000550	VEST LESLIE S	SO OF OLD SCHOOL 1ST HSE HSE SANTA ROSA MO- 64670	0	1
386433000600	GAULT L C & JANICE	SE OF OLD SCHOOL HOUSE SANTA ROSA MO 64670	0	1
386433000650	JACKSON J D	E OF OLD SCHOOL HOUSE SANTA ROSA MO 64670	0	1
386433000700	MARET KENNETH	N OF BAPTIST CHURCH 4TH HSE E SIDE SANTA ROSA MO 64670	0	1
386433000850	POOLER MERTON	N OF BAPTIST CHURCH 4TH HSE W SIDE PATTONSBURG MO 64670	0	1
386433000860	DOTY ARTHUR	N OF BAPTIST CHURCH 5TH HOUSE ON W SIDE SANTA ROSA, MO 64670	0	1
386433000950	BROWN DAVID G	N OF BAPTIST CHURCH 2ND HSE E SIDE SANTA ROSA MO 64670	0	1
386433001000	BELL WILMA	N OF BAPTIST CHURCH 2ND HSE W SIDE SANTA ROSA MO 64670	0	1
386433001051	MORRISON ROGER	N OF BAPTIST CH 1ST HSE W SIDE PATTONSBURG MO 64670	0	1
386433001060	ASSEL RONALD	S OF BAPTIST CHURCH PATTONSBURG, MO 64670	0	1
386433001100	MARET NELSON	N OF BAPTIST CH 7TH HSE W SIDE SANTA ROSA MO 64670	0	1
386433001120	STITT RANDY & KRISTIN	TWO MI W OF 69 HWY ON RT E SANTA ROSA, MO 64670	0	1
386433001150	WOLF VELMA	N OF BAPT CH END OF ST E SIDE GRAIN BIN SANTA ROSA MO 64670	0	1
386433001200	WOLF VELMA	N OF BAPTIST CH 5TH HSE E SIDE SANTA ROSE MO 64670	0	1

ACCOUNT NUMBER	SERVICE NAME	SERVICE ADDRESS	ACCT STATUS	METERS
386433001210	POOLER MERTON J	N MAIN & ADA SANTA ROSA, MO 64670	0	1
386433001250	POOLER MERTON	E OF BAPTIST CH 1 BLK LAST HSE N,W SIDE SANTA ROSA MO 64670	0	1
386433001300	CLAMPITT ALVIN R JR	E OF BAPTIST CH 1 BLK W SIDE 2ND TO LAST HOUSE SANTA ROSA MO 64670	0	1
386433001400	COLLINS GARLAND	E OF BAPTIST CHURCH 1BLK 1BLK N, W SIDE SANTA ROSA MO 64670	0	1
386433001450	COFFEY RONALD	E OF BAPTIST CHURCH 1ST BLDG ON RT E,N SIDE SANTA ROSA MO 64670	0	1
386433001500	BAPTIST CHURCH	NW CORNER OF RT E & MAIN SANTA ROSA 64670	0	1
386433002350	SWEIGER CHARLES	E OF JCT D&E 2.5 MI ON E SO 3/4 MI, W 1/2 MI, SO SI SANTA ROSA 64670	0	1
386433002400	COFFEY RONALD	N OF BAPTIST CH 1 BLK 1/2 BLK E,N SIDE,TRL SANTA ROSA MO 64670	0	1
386433011300	CLARK WILLIAM C	W ON E 2.5 MI TOWARD SANTA ROSA S SIDE SANTA ROSA, MO 64640	0	1

ACCOUNT NUMBER	SERVICE NAME	SERVICE ADDRESS	ACCT STATUS	METERS
386423002260	GTE	NE COR OF JCT E & D SANTA ROSA MO 64670	0	1
386423406580	MELTON VEDA	ONE-FORTH MI N OF PATT C LIMIT SIGN-W SIDE OF 69 JAMESON MO 64647	0	1
386426002440	KENT GEORGE	EAST OF SANTA ROSA 1.5 MI ON S SIDE SANTA ROSA, MO 64670	0	1
386433000050	TEETER MIKE E	E OF SANTA ROSA 4.5 MI ON RT E, N SIDE OF E SANTA ROSA MO 64670	0	1
386433000150	MCCOMAS GILBERT C MARGARET	E OF SANTA ROSA 3.5 MI ON E HWY S SIDE SANTA ROSA MO 64670	0	1
386433000200	HUFF J W	E OF SANTA ROSA 2 1/2 MI ON RT E N SIDE SANTA ROSA MO 64670	0	1
386433000300	SEARCY MARVIN	E OF SANTA ROSA 2 MI ON E HWY, S SIDE SANTA ROSA MO 64670	0	1
386433000353	HUFF GARY R	E OF SANTA ROSA ON RT E 1 MI S SIDE TRL SANTA ROSA MO 64670	0	1
386433002410	SHAW GARY B	E OF SANTA ROSA 4 MI ON E HWY .3 MI N SANTA ROSA MO 64670	0	1
386433002660	FLEMING LLOYD T	RT E 1.5 MI E OF TOWN SANTA ROSA MO 64670	0	1

EXHIBIT H

List of Customers to be Transferred from Farmers'
Electric Cooperative to AmerenUE

4/7/96	ACCT #	NAME	ADDRESS		
57-20-11-14-0018	A 10115-003	ALFORD ADVERTISING	P O BOX 594	CHILLICOTHE MO	64601
57-20-09-14-0014	A 10115-044	ALFORD, ADVERTISING	P O BOX 594	CHILLICOTHE MO	64601
57-20-04-14-0010	A 10541-001	APPLEGATE, ORVILLE & KAREN	ROUTE 1 BOX 144	LACLEDE MO	64651
58-20-01-10-0004	A 21119-002	BROCKMAN, MARGUERITE	ROUTE 2	BROOKFIELD MO	64628
57-20-12-14-0020	A 21285-001	BOEHNER, JOHN F JR	24153 HUSK RD	BROOKFIELD MO	64628
57-20-03-14-0011	A 21535-006	BURLINGTON NORTHERN SANTA FE	ACCTS PAYABLE, P O BOX 2699	TOPEKA KS	66601
57-20-16-14-0004	A 21535-017	BURLINGTON NORTHERN SANTA FE	ACCTS PAYABLE, P O BOX 2699	TOPEKA KS	66601
57-19-30-14-0009	A 21535-040	BURLINGTON NORTHERN SANTA FE	ACCTS PAYABLE, P O BOX 2699	TOPEKA KS	66601
57-20-10-14-0010	A 21596-003	BATYE, DON & BARBARA	ROUTE 1 BOX 157B	BROOKFIELD MO	64628
57-19-19-14-0003	A 21712-001	BROCKMAN, W. A. & DEBORAH	ROUTE 2	BROOKFIELD MO	64628
57-20-23-14-0008	A 21852-001	BROCKMAN, H & C FARMS INC	ROUTE 1	BROOKFIELD MO	64628
57-20-23-14-0009	A 21872-001	BROCKMAN, CHARLES W C & JANET	ROUTE 1	BROOKFIELD MO	64628
57-20-01-71-0001	A 22328-001	BROOKFIELD LAND CORP	HWY 36 WEST,	BROOKFIELD MO	64628
57-20-02-14-0004	A 22366-001	BROOKFIELD CHURCH OF NAZARENE	% CATHY CRUTCHER, P O BOX 438	BROOKFIELD MO	64628
57-20-24-14-0003	A 22388-001	BUSSARD, BOYD R & MAXINE	114 W 2ND BOX 5	SUMNER MO	64681
57-20-12-14-0029	A 22685-001	BROOKFIELD, CITY OF	P O BOX 328	BROOKFIELD MO	64628
57-20-11-14-0001	A 22937-001	BROWN, DOROTHY	ROUTE 1 BOX 148A	BROOKFIELD MO	64628
57-20-03-14-0008	A 23039-001	BOWEN, ROGER	ROUTE 3 BOX 239,	BROOKFIELD MO	64628
57-20-14-14-0003	A 23333-001	BATSON, SANDRA	ROUTE 1 BOX 161	BROOKFIELD MO	64628
57-20-12-14-0012	A 23341-001	BROWN, DIXIE L & STANLEY V	119 HUNTERS RUN	JEFFERSON CITY MO	64109
57-20-03-14-0021	A 23367-001	CHURCH OF JEHOVAHS WITNESSES	%D BARTEL SR, ROUTE 1 BOX 275	BRUNSWICK MO	65236
57-20-11-14-0006	A 23417-001	BALFOUR, MITCH	ROUTE 1 BOX 150	BROOKFIELD MO	64628
57-20-12-14-0028	A 30958-001	CUMMINGS, MURRAY	28528 HURON DR	BROOKFIELD MO	64628
57-19-31-14-0002	A 30973-001	CAREY, JOHN	32848 HWY 11 S	BROOKFIELD MO	64628
57-19-30-14-0005	A 30974-001	CARR, WALTER W	ROUTE 2,	BROOKFIELD MO	64628
57-20-03-14-0016	A 30995-001	CONKLIN, DELBERT M	27794 HWY FF	BROOKFIELD MO	64628
57-19-29-14-0001	A 30999-001	CORRELL, RALPH S	26122 IDAHO RD.	BROOKFIELD MO	64628
57-19-29-14-0002	A 30999-002	CORRELL, RALPH S	26122 IDAHO RD.	BROOKFIELD MO	64628
57-19-20-14-0004	A 31000-001	CORRELL, WILLIAM	26685 IDAHO RD,	BROOKFIELD MO	64628
57-20-12-14-0009	A 31003-002	CUMMINGS, OLLIE	ROUTE 3 BOX 5	BROOKFIELD MO	64628
58-20-27-14-0002	A 31165-001	COLLINS, EDITH F	% J F COLLINS 22841 GLADE RD	BROOKFIELD MO	64628
57-19-18-14-0002	A 31460-001	CHEEK, LEON F & MELBA L	ROUTE 2 BOX 58	BROOKFIELD MO	64628
57-19-20-14-0008	A 31732-001	CORRELL, ROBERT W	26685 IDAHO RD,	BROOKFIELD MO	64628
57-19-20-14-0008	A 31732-002	CORRELL, BOB & THELMA	26627 IDAHO RD,	BROOKFIELD MO	64628

4/7/98	ACCT #	NAME	ADDRESS		
57-20-12-14-0013	A 31736-001	COPPLE, WILLIAM DR & RHONDA	BOX 127	BROOKFIELD MO	64628
57-20-04-14-0011	A 31972-001	CLOUGH, EMMA ELAINE	P O BOX 237	BROOKFIELD MO	64628
57-19-19-14-0007	A 31988-002	CHARITON & LINN CO. P W S DIST #3	814 W HELM	BROOKFIELD MO	64628
58-19-05-10-0001	A 32206-002	CULLEN, BRENDA SUE	ROUTE 2 BOX 43	BROOKFIELD MO	64628
57-20-10-14-0016	A 32452-001	COLLIS, JOHN	ROUTE 1	BROOKFIELD MO	64628
57-19-30-14-0001	A 32547-001	CARR, WALTER L	25035 ICARUS RD,	BROOKFIELD MO	64628
57-19-30-14-0008	A 32547-002	CARR, WALTER L	25035 ICARUS RD	BROOKFIELD MO	64628
57-19-31-14-0003	A 32934-001	CAREY, SEAN	ROUTE 2 BOX 35,	BROOKFIELD MO	64628
57-20-10-14-0002	A 33186-001	CLOPTON, EARL	28419 HWY TT	BROOKFIELD MO	64628
57-20-03-14-0006	A 41009-001	DAVIS, GREGORY L & JUDY A	22251 HWY 36,	BROOKFIELD MO	64628
57-20-23-14-0003	A 41208-001	DALE, JERRY W	23732 GINGER RD	BROOKFIELD MO	64628
57-20-01-71-0006	A 41647-001	DUNCAN, NORMAN	ROUTE 3 BOX 215,	BROOKFIELD MO	64628
58-20-27-14-0004	A 50719-001	EVANS, DENNIS	ROUTE 1	LACLEDE MO	65851
57-20-12-14-0006	A 50854-001	ESTES, STEVE	8708 NW 83RD ST	KANSAS CITY MO	64152
57-20-13-14-0003	A 50866-001	ELLISON, BRIAN P	24656 HUSK RD	BROOKFIELD MO	64628
57-20-09-14-0001	A 50875-001	EVANS, JUNIOR	18357 EXPORT	LACLEDE MO	64651
57-20-16-14-0003	A 60405-001	FITZPATRICK, RUTH	21630 HUSK RD	BROOKFIELD MO	64628
57-20-12-14-0002	A 60556-001	FISHER, ELDON L & MARIE	P O BOX 323	BROOKFIELD MO	64628
57-20-12-14-0001	A 61037-001	FITE, GARY W	103 E PARK	BROOKFIELD MO	64628
57-20-10-14-0006	A 61095-001	FORBES, LILAH W	P O BOX 96	BROOKFIELD MO	64628
57-20-04-14-0012	A 61211-001	FRAZIER, RICHARD L. JR. & MARY	601 HYATT	BROOKFIELD MO	64628
57-20-03-14-0014	A 71367-001	GUPTON, DALE & PAMELA L	27700 HWY FF	BROOKFIELD MO	64628
57-20-15-14-0003	A 71424-001	GREEN, WILLIAM D & LOUISE	347 N SHORE DR, LAKE WAUKOMIS	N KANSAS CITY MO	64151
57-20-15-14-0005	A 71424-002	GREEN, WILLIAM D & LOUISE	% JAMES KLEIN, RTE 1 BOX 98	BROOKFIELD MO	64628
58-20-27-14-0001	A 81097-002	HALL, CAROLEE	22847 GINGER RD	BROOKFIELD MO	64628
58-20-26-14-0001	A 81105-001	HAZELRIGG, W PAUL	ROUTE 3 BOX 148	BROOKFIELD MO	64628
57-20-26-14-0003	A 81112-002	HOFFSETTE, MARJORIE F	31685 HURON DR	BROOKFIELD MO	64628
57-20-11-14-0012	A 81122-001	HUNZIKER, EDWIN	ROUTE 1	BROOKFIELD MO	64628
57-20-11-14-0017	A 81123-001	HUNZIKER, O H MRS	ROUTE 1	BROOKFIELD MO	64628
57-20-11-14-0010	A 81124-001	HUNZIKER LUMBER	ROUTE 1	BROOKFIELD MO	64628
57-20-12-14-0018	A 81297-001	HARRIS, JOHN G JR	200 PERCY LANE	BROOKFIELD MO	64628
57-20-11-14-0015	A 81332-001	HUNZIKER, WILLIAM H	23354 HWY 36	BROOKFIELD MO	64628
57-20-25-14-0004	A 81950-001	HOFFSETTE, LELAND & MARY	31028 HURON DR	BROOKFIELD MO	64628
57-20-10-14-0013	A 81980-001	HULL, BENNIE JR & LINDA	ROUTE 1	BROOKFIELD MO	64628

4/7/98	ACCT #	NAME	ADDRESS		
57-20-01-71-0003	A 82220-002	H & R BLOCK	P O BOX 525	BROOKFIELD MO	64628
57-20-03-14-0017	A 82312-003	HUEFFMEIER, GUY E & JUANITA	27905 HWY FF	BROOKFIELD MO	64628
57-20-10-14-0012	A 82327-001	HOWELL, GARY K & SHARON	ROUTE 1	BROOKFIELD MO	64628
57-20-10-14-0007	A 82327-002	HOWELL, GARY K & SHARON	ROUTE 1	BROOKFIELD MO	64628
57-20-04-14-0003	A 82404-001	HUFFMON, AMY	ROUTE 1 BOX 142A	LACLEDE MO	64651
57-20-11-14-0003	A 82715-001	HOLLON, JOHN W & LAURA	ROUTE 1 BOX 147	BROOKFIELD MO	64628
57-19-19-14-0001	A 82841-001	HOOVER, TOM W.	ROUTE 2 BOX 56	BROOKFIELD MO	64628
57-20-10-14-0011	A 83116-001	HENSEN, LARRY R & ROSE	28030 GENTRY DR	BROOKFIELD MO	64628
57-20-03-14-0002	A 83122-001	HEATH, VERNON & CONNIE	27452 HWY FF,	BROOKFIELD MO	64628
57-20-12-14-0023	A 83181-001	HAMILTON, PAULA & RAYMOND	209 MARKHAM CT	BROOKFIELD MO	64628
57-20-14-14-0015	A 83227-002	HOOVER, JAMES L	P O BOX 155	BROOKFIELD MO	64628
58-20-34-14-0002	A 83230-001	HELTON, ROBERT E & BONNIE	ROUTE 3 BOX 247	BROOKFIELD MO	64628
57-20-13-14-0001	A 90065-001	INGOLD, GLEN M & DELORES	ROUTE 2	BROOKFIELD MO	64628
57-20-02-14-0005	A 100307-001	JOHNSON, DALE	1387 W HELM ST,	BROOKFIELD MO	64628
57-20-12-14-0027	A 100826-001	JOHNSON, WILFRED E JR	201 PERCY LANE	BROOKFIELD MO	64628
57-20-09-14-0007	A 101001-001	JORDISON, TIMOTHY S & ILONA	28419 GENTRY DR	BROOKFIELD MO	64628
57-19-20-14-0002	A 110781-002	KIEL, ANNA M	30852 INMAN RD	BROOKFIELD MO	64628
57-20-09-14-0013	A 111075-002	KENISON ADVERTISING CO	7010 A HILLTOP LANE	HANNIBAL MO	63401
57-20-10-14-0015	A 111075-003	KENISON ADVERTISING CO	7010 A HILLTOP LANE	HANNIBAL MO	63401
57-20-02-14-0007	A 120525-015	LACLEDE, CITY OF	P O BOX 142,	LACLEDE MO	64651
57-20-12-14-0004	A 120595-002	LIEBHART, JACK	29 MARKHAM ESTATES	BROOKFIELD MO	64628
58-19-08-10-0003	A 120806-001	LAMBERT, ROY L & SHARON K	ROUTE 2	BROOKFIELD MO	64628
58-20-35-14-0001	A 120928-001	L & S FARMS INC	% S. LAMBERT, RTE 3	BROOKFIELD MO	64628
57-20-12-14-0028	A 121302-001	LOWER, KENNETH E & GEORGIE	13 MARKHAM DR	BROOKFIELD MO	64628
58-20-35-14-0004	A 121427-001	LAMBERT, STEVE	ROUTE 3	BROOKFIELD MO	64628
58-20-27-14-0005	A 121427-002	LAMBERT, STEVE	ROUTE 3	BROOKFIELD MO	64628
57-20-36-14-0001	A 121512-001	LUTES, PATRICK J	32639 HWY 11	BROOKFIELD MO	64628
57-20-03-14-0012	A 130778-002	M F A	P O BOX 329	BROOKFIELD MO	64628
57-20-12-14-0008	A 131105-001	MARKHAM ESTATES STREET LIGHTS	CITY OF BROOKFIELD. 116 N BROOK	BROOKFIELD MO	64628
57-20-12-14-0019	A 131291-001	METHODIST CHURCH PARSONAGE	103 MARKHAM DR	BROOKFIELD MO	64628
57-20-03-14-0007	A 131797-001	MAXWELL, GERALD D & VIRGINIA	27948 GENTRY DR	BROOKFIELD MO	64628
57-20-03-14-0010	A 131797-002	MAXWELL, GERALD D & VIRGINIA	27948 GENTRY DR	BROOKFIELD MO	64628
57-19-31-14-0001	A 131908-001	MAGNUSON, HOWARD G	ROUTE 2,	BROOKFIELD MO	64628
57-20-02-14-0001	A 133127-001	MCCONNELL, PATRICIA ANN	23176 GALAXY RD.,	BROOKFIELD MO	64628

4/7/98	ACCT #	NAME	ADDRESS		
57-20-11-14-0014	A 133223-001	MOORE, DAVID	113 S MAIN	BROOKFIELD MO	64628
57-20-24-14-0004	A 133225-001	MCADAMS, FRANCES	ROUTE 1	BROOKFIELD MO	64628
57-19-32-14-0002	A 133425-001	MAGNUSON, DORIS J	ROUTE 2,	BROOKFIELD MO	64628
57-19-32-14-0001	A 133432-001	MAGNUSON, JOEL A & STEPHANIE	32302 INMAN DR.,	BROOKFIELD MO	64628
57-20-03-14-0004	A 140182-001	NEELY, DUANE & MARGARET	ROUTE 3 BOX 141,	BROOKFIELD MO	64628
57-20-03-14-0018	A 140182-003	NEELEY, DUANE & MARGARET	ROUTE 3 BOX 141	BROOKFIELD MO	64628
57-20-04-14-0002	A 140558-001	NORTH, MONTE & RUTH	21151 HWY 36	LACLEDE MO	64651
57-20-12-14-0007	A 140577-001	NICKELL, JAMES M	203 PERCY LANE	BROOKFIELD MO	64628
57-19-17-14-0001	A 150435-001	OVERTON, JOANN	ROUTE 2	BROOKFIELD MO	64628
57-20-11-14-0011	A 150451-001	OLINGER, BILL & MARY	23276 HWY 36 W	BROOKFIELD MO	64628
57-20-12-14-0017	A 160923-002	PAYNE, PAUL D	BOX 345	BROOKFIELD MO	64628
57-19-20-14-0005	A 161538-001	POTTER, SCOTT D	ROUTE 2 BOX 52,	BROOKFIELD MO	64628
57-19-20-14-0003	A 161609-001	PYPER, WILLIAM M	30952 INMAN DR	BROOKFIELD MO	64628
57-20-24-14-0001	A 180706-001	RHODES, WILLIAM H & SANDRA	BOX 193	BROOKFIELD MO	64628
57-20-24-14-0002	A 180706-002	RHODES, WILLIAM H & SANDRA	BOX 193	BROOKFIELD MO	64628
57-19-30-14-0003	A 180721-001	ROE, ANNA JEANE	31667 HWY 11	BROOKFIELD MO	64628
57-20-25-14-0003	A 180721-002	ROE, ANNA JEANE	31667 HWY 11	BROOKFIELD MO	64628
56-19-05-10-0002	A 180745-001	RUSHER, ROLLA C & MARY ANN	ROUTE 2	BROOKFIELD MO	64628
57-20-04-14-0005	A 180804-001	RIDDLE, NORMAN & MARTHA	ROUTE 1 BOX 147	LACLEDE MO	64651
57-20-15-14-0001	A 181090-001	ROE, JOHN DALE	ROUTE 1	BROOKFIELD MO	64628
57-20-10-14-0005	A 181090-004	ROE, JOHN D & B CHARLENE	22460 HUSK RD	BROOKFIELD MO	64628
57-20-09-14-0008	A 181169-001	ROLLISON, THOMAS L & MARGARET	28175 GENTRY DR	BROOKFIELD MO	64628
57-20-09-14-0009	A 181185-001	ROENSCH, HANS M JR & MARY L	28287 GENTRY DR	BROOKFIELD MO	64628
57-20-04-14-0007	A 181351-001	ROBB, MARK L & LISA B	21808 GALAXY RD	LACLEDE MO	64651
57-20-12-14-0010	A 181523-001	ROSS, CLEO & BONNIE	100 MARKHAM DR	BROOKFIELD MO	64628
57-20-12-14-0024	A 181760-001	ROBERTS, JEFF	590 S STATE ST	BROOKFIELD MO	64628
57-20-03-14-0009	A 190137-001	SCHWAB, RICHARD & GERALDINE	22993 HWY 36	BROOKFIELD MO	64628
57-20-10-14-0003	A 191252-001	SHAUL, JUNIOR	28495 HWY TT	BROOKFIELD MO	64628
57-20-10-14-0004	A 191260-001	SINGLETON, WILLIAM L	28573 HWY TT	BROOKFIELD MO	64628
57-19-29-14-0003	A 191828-001	SUMMERS, JAMES W & KAROL	31854 INMAN DR	BROOKFIELD MO	64628
57-20-09-14-0004	A 192090-001	SMITH, EUGENE E & RUBY	ROUTE 1 BOX 141B	LACLEDE MO	64651
57-20-09-14-0010	A 192090-002	SMITH, EUGENE E & RUBY	ROUTE 1 BOX 141B	LACLEDE MO	64651
57-19-29-14-0004	A 192092-001	SUMMERS, RUBY	%JAMES W SUMMERS, ROUTE 2	BROOKFIELD MO	64628
58-20-34-14-0003	A 192240-001	SPEICHTINGER, VICTOR E	ROUTE 3	BROOKFIELD MO	64628

4/7/98	ACCT #	NAME	ADDRESS		
57-20-09-14-0003	A 192433-001	SPEICHTER, STEPHEN	23588 HWY FF	BROOKFIELD MO	64628
57-20-03-14-0013	A 192435-001	STEPHENS, ROBERT E & ANNA	ROUTE 1 BOX 151A	BROOKFIELD MO	64628
57-19-18-14-0001	A 192484-001	SMITH, JAMES B & BERTHA F	29457 INMAN DR	BROOKFIELD MO	64628
57-19-30-14-0004	A 192724-001	SUMMERS, GARY W & LISA ANN	31103 INMAN	BROOKFIELD MO	64628
57-20-02-14-0006	A 192808-001	STINSON, RICHARD G	23189 HWY 36,	BROOKFIELD MO	64628
57-20-09-14-0006	A 193344-001	SHAW, DAVID R & LINDA	28343 GENTRY DR	BROOKFIELD MO	64628
57-19-17-14-0002	A 193477-002	SENSENICH, CAROL	900 EAST SANTA FE	MARCELINE MO	64658
57-20-26-14-0005	A 193879-001	SMITH, KEOHLER & SMOOT C/O B. SMITH	P O BOX 387	BROOKFIELD MO	64628
57-20-12-14-0022	A 200788-001	TEETER, JEAN F	207 MARKHAM CT	BROOKFIELD MO	64628
57-20-12-14-0005	A 200868-002	THUDUM, RANDY	30 MARKHAM ESTATES	BROOKFIELD MO	64628
57-20-03-14-0003	A 201199-001	TERRELL, DEMARIS	22772 GALAXY RD	BROOKFIELD MO	64628
57-20-01-71-0004	A 201258-001	TRAVEL INN MOTEL	906 WEST HELM	BROOKFIELD MO	64628
57-20-10-14-0008	A 201281-001	TRUSTY, SHANE & JENNIFER	22596 HWY 36 W	BROOKFIELD MO	64628
57-20-11-14-0005	A 230615-001	WOOD, ROBERT L	23102 HWY 36	BROOKFIELD MO	64628
57-20-12-14-0011	A 230825-001	WILT, BILL L	P O BOX 407	BROOKFIELD MO	64628
57-20-02-14-0002	A 230836-001	WRIGHT, HAROLD E	ROUTE 3 BOX 138,	BROOKFIELD MO	64628
57-20-16-14-0002	A 231123-002	WASHAM, ROBERT L	28854 FINE DR	LACLEDE MO	64651
57-20-10-14-0001	A 232221-001	WOODWORTH, GEORGIA	ROUTE 1	BROOKFIELD MO	64628
57-20-04-14-0004	A 232228-001	WADE, RANDY	ROUTE 1 BOX 146	LACLEDE MO	64651
58-20-35-14-0003	A 232370-001	WALKER, MARGARET R	23089 GROVER RD	BROOKFIELD MO	64628
57-20-12-14-0030	A 232441-001	WOODY, DALE	ROUTE 1 BOX 219B	BROOKFIELD MO	64628
57-19-20-14-0001	A 232497-001	WILKERSON, LEONARD & MARTHA	30376 INMAN DR.	BROOKFIELD MO	64628
57-19-19-14-0008	A 232546-001	WILKERSON, JEFF & VICKI	30422 INMAN DR,	BROOKFIELD MO	64628
57-19-19-14-0005	A 232607-001	WAGGONER, WES & KAROLYN	30172 HWY 11	BROOKFIELD MO	64628
56-19-08-10-0002	A 260045-001	ZAHNER, G. J.	ROUTE 2	BROOKFIELD MO	64628
57-20-36-14-0002	A 260085-001	ZAHNER, GREG & KIM	ROUTE 2 BOX 115	BROOKFIELD MO	64628
57-20-02-14-0003	A 270086-001	SACKREY, ED & KIM	23327 GALAXY RD	BROOKFIELD MO	64628
57-20-14-14-0013	A 270155-001	KIZZIRE, COLLEEN	29202 HWY TT	BROOKFIELD MO	64628
57-20-14-14-0012	A 270160-001	MORTON, STEVE E	29261 D HWY TT	BROOKFIELD MO	64628
57-20-12-14-0003	A 270197-001	AMEN, WAYNE	203 MARKHAM EST	BROOKFIELD MO	64628
57-20-23-14-0006	I 21126-001	BROTT SOCIAL CLUB	BOX 386	BROOKFIELD MO	64628
58-20-27-14-0003	I 21129-001	BRUNER SCHOOL	C/O HAROLD GILMER	LINNEUS MO	64653
57-20-04-14-0009	I 21535-007	BURLINGTON NORTHERN	P O BOX 2699	TOPEKA KS	66601
57-20-25-14-0001	I 31945-001	CAREY, BERNADINE, C/O JOHN CAREY	ROUTE 2	BROOKFIELD MO	64628

4/7/98	ACCT #	NAME	ADDRESS		
57-20-03-14-0020	I 33158-001	CLARK, MARCA	22600 GALAXY RD	BROOKFIELD MO	64628
57-20-11-14-0002	I 60400-001	FAY, HARLOW INC	% STEVEN FAY, 28744 HWY TT	BROOKFIELD MO	64628
57-20-03-14-0001	I 80911-002	FORRESTER, CHARLES S. & PAM	ROUTE 1 BOX 63A	LACLEDE MO	64651
57-20-10-14-0014	I 71509-001	GENERAL CONTRACTORS, INC.	P O BOX 1178	SEDALIA MO	65301
57-20-03-14-0019	I 71537-001	GUPTON, HAZEL	ROUTE 1	BROOKFIELD MO	64628
57-20-12-14-0025	I 82256-004	HOYT SIGNS	ROUTE 2	BROOKFIELD MO	64628
57-20-09-14-0012	I 82256-007	HOYT SIGNS	ROUTE 2	BROOKFIELD MO	64628
57-20-11-14-0004	I 82256-010	HOYT SIGNS	ROUTE 2	BROOKFIELD MO	64628
56-19-05-10-0004	I 131903-001	MCCOLLUM, MYRTLE C/O ROY LAMBERT	ROUTE 2 BOX 41	BROOKFIELD MO	64628
57-20-25-14-0002	I 191256-002	SHUPE, MARY M	ROUTE 2 BOX 30	BROOKFIELD MO	64628
57-20-03-14-0005	I 192741-002	SPROUSE BROTHERS C/O H. SPROUSE	BOX 348	BROOKFIELD MO	64628
58-20-34-14-0001	I 230805-001	WALLACE, CLIFFORD	ROUTE 1 BOX 63	LACLEDE MO	64651
57-20-10-14-0018	I	DISCONNECTED			
57-19-20-14-0007	I	NO SERVICE			
56-20-35-14-0002	I	NO SERVICE SINCE 1987			
57-20-15-14-0004	I	NO SERVICE SINCE 1987			
57-20-15-14-0002	I	NO SERVICE SINCE 1987			
57-20-11-14-0016	I	NO SERVICE SINCE 1987			
57-20-11-14-0013	I	NO SERVICE SINCE 1987			
57-20-11-14-0008	I	NO SERVICE SINCE 1987			
57-20-11-14-0007	I	NO SERVICE SINCE 1987			
57-20-01-71-0008	I	NO SERVICE SINCE 1987			
57-19-30-14-0007	I	NO SERVICE SINCE 1987			
57-19-30-14-0006	I	NO SERVICE SINCE 1987			
57-19-30-14-0002	I	NO SERVICE SINCE 1987			
56-19-05-10-0003	I	NO SERVICE SINCE 1987			

EXHIBIT I

Union Electric Company Illustrative Tariff

MO. P. S. C. SCHEDULE NO. 53rd RevisedSHEET NO. 8CANCELLING MO. P.S.C. SCHEDULE NO. 5SECOND RevisedSHEET NO. 8

APPLYING TO

MISSOURI SERVICE AREA***CALDWELL COUNTY**

<u>TOWNSHIP</u>	<u>RANGE</u>	<u>SECTIONS/U.S. SURVEYS</u>
* 55 North	26 West	1, 2, 3, 7, 8, 9, 10, 11, 14, 15, 16, 17, 18, 22, 23, 36
* 55 North	27 West	13, 14, 15, 16, 17, 18, 19, 20, 21, 22, 23, 24, 27, 28
* 55 North	28 West	3, 4, 5, 6, 9, 10, 13, 14, 15, 16, 19, 20, 21, 22, 23, 24, 27, 28, 29, 30, 31
* 55 North	29 West	1, 2, 3, 4, 23, 24, 25, 26, 27, 32, 33, 34, 35, 36
* 56 North	26 West	23, 24, 25, 26, 35, 36
* 56 North	28 West	21, 22, 23, 27, 28, 31, 32, 33, 34
* 56 North	29 West	33, 34, 35, 36
* 57 North	26 West	2, 3, 7, 9, 10, 11, 12, 13, 14, 15, 16, 18, 25
* 57 North	27 West	7, 10, 11, 12, 13, 14, 15, 18, 19
* 57 North	28 West	6, 7, 9, 10, 11, 12, 13, 14, 15, 16, 21, 22, 23, 24, 25, 26

***Indicates Change**

Union Electric Company also has the right to serve in Caldwell County pursuant to the terms of the territorial agreement between the Union Electric Company and Farmers' Electric Cooperative as approved in Case No. _____.

P.S.C. Mo. Date of Issue _____

Date Effective _____

Issued By C. W. Mueller
Name of Officer

President & CEO
Title

St. Louis, Missouri
Address

EXHIBIT I
Page 1 of 10

MO. P. S. C. SCHEDULE NO. 5

7th Revised

SHEET NO. 9CANCELLING MO. P.S.C. SCHEDULE NO. 5

SIXTH REVISED

SHEET NO. 9

APPLYING TO

MISSOURI SERVICE AREA***CALDWELL COUNTY (Cont'd.)**

<u>TOWNSHIP</u>	<u>RANGE</u>	<u>SECTIONS/U.S. SURVEYS</u>
* 57 North	29 West	1, 2, 8

CALLAWAY COUNTY

<u>TOWNSHIP</u>	<u>RANGE</u>	<u>SECTIONS/U.S. SURVEYS</u>
44 North	10 West	5, 6, 7, 13, 18, 23, 24, 27, 28, 29, 30, U.S. Surveys 1761, 2501, 2690, 2708, 2728
44 North	11 West	1, 2, 3, 4, 5, 8, 9, 10, 11, 12, 13, 14, 15, 16, 17, 22, 23, 24, 25, U.S. Surveys 2622, 2635
45 North	7 West	5, 6
45 North	8 West	5, 6, 7, 8, 17, 18, 19, U.S. Surveys 1712, 1736
45 North	9 West	1, 2, 3, 10, 11, 12, 13, 14, 15, 23, 24
45 North 30, 31, 32	10 West	4, 5, 6, 7, 8, 9, 16, 17, 18, 19, 20, 21, 28, 29,
45 North	11 West	1, 2, 3, 6, 7, 8, 9, 11, 12, 13, 14, 15, 16, 17, 18, 19, 20, 21, 22, 23, 24, 25, 26, 27, 28, 29, 30, 31, 32, 33, 34, 35, 36
46 North	8 West	U.S. Surveys 1712, 1736
46 North	9 West	2, 3, 4, 5, 6, 7, 8, 9, 10, 11, 13, 14, 15, 16, 17, 18, 20, 21, 22, 23, 24, 25, 26, 27, 28, 29, 34, 35, 36

*Indicates Change

EXHIBIT I
Page 2 of 10

P.S.C. Mo. Date of Issue

Date Effective

Issued By C. W. Mueller
Name of OfficerPresident & CEO
TitleSt. Louis, Missouri
Address

MO. P. S. C. SCHEDULE NO. 57th RevisedSHEET NO. 13CANCELLING MO. P.S.C. SCHEDULE NO. 56th RevisedSHEET NO. 13

APPLYING TO

MISSOURI SERVICE AREA

CAPE GIRARDEAU COUNTY (Cont'd.)

<u>TOWNSHIP</u>	<u>RANGE</u>	<u>SECTIONS/U.S. SURVEYS</u>
-----------------	--------------	------------------------------

INCLUDING THE CITY LIMITS OF CAPE GIRARDEAU

EXCLUDING THE CITY LIMITS OF JACKSON

CARROLL COUNTY

<u>TOWNSHIP</u>	<u>RANGE</u>	<u>SECTIONS/U.S. SURVEYS</u>
-----------------	--------------	------------------------------

55 North	25 West	6
----------	---------	---

*CHARITON

<u>TOWNSHIP</u>	<u>RANGE</u>	<u>SECTIONS/U.S. SURVEYS</u>
-----------------	--------------	------------------------------

*56 North	19 West	5, 6, AMOCO-ROTHVILLE FACILITY
-----------	---------	--------------------------------

*56 North	20 West	1
-----------	---------	---

CLARK COUNTY

<u>TOWNSHIP</u>	<u>RANGE</u>	<u>SECTIONS/U.S. SURVEYS</u>
-----------------	--------------	------------------------------

64 North	5 West	3, 4, 5, 6, 7, 8, 9, 17, 18, 19, 20
----------	--------	-------------------------------------

64 North	6 West	4, 5, 6
----------	--------	---------

64 North	8 West	1, 2, 3, 4, 5, 6
----------	--------	------------------

64 North	9 West	1, 2, 3, 4, 5, 6, 7, 8, 9, 18
----------	--------	-------------------------------

65 North	5 West	31, 32, 33, 34
----------	--------	----------------

65 North	6 West	3, 4, 5, 6, 7, 8, 9, 10, 15, 16, 17, 18, 19, 20, 21, 28, 29, 30, 31, 32, 33
----------	--------	---

65 North	7 West	1, 2, 3, 4, 5, 10, 11, 12, 13, 14, 15, 16, 17, 18, 19, 20, 21, 22, 23, 24, 25, 26, 27, 28, 29, 30, 31
----------	--------	---

65 North	8 West	6, 7, 8, 9, 10, 11, 13, 14, 15, 16, 17, 18, 19, 20, 21, 22, 23, 24, 25, 26, 27, 28, 29, 30, 31, 32, 33, 34, 35, 36
----------	--------	--

*Indicates Change

Union Electric Company also has the right to serve in Chariton County pursuant to the terms of the territorial agreement between the Union Electric Company and Farmers' Electric Cooperative as approved in Case No. _____.

EXHIBIT I
Page 3 of 10

P.S.C. Mo. Date of Issue _____

Date Effective _____

Issued By C. W. Mueller
Name of OfficerPresident & CEO
TitleSt. Louis, Missouri
Address

MO. P. S. C. SCHEDULE NO. 55th RevisedSHEET NO. 19CANCELLING MO. P.S.C. SCHEDULE NO. 54th RevisedSHEET NO. 19

APPLYING TO

MISSOURI SERVICE AREA

COOPER COUNTY (Cont'd.)

<u>TOWNSHIP</u>	<u>RANGE</u>	<u>SECTIONS/U.S. SURVEYS</u>
49 North	17 West	32, 33, 34, 35, 36
49 North	18 West	7, 18, 19, 30, 31
49 North	19 West	10, 11, 12, 13, 14, 15, 16, 21, 22, 23, 24, 25, 26, 27, 28, 29, 31, 32, 33, 34, 35, 36

CRAWFORD COUNTY

<u>TOWNSHIP</u>	<u>RANGE</u>	<u>SECTIONS/U.S. SURVEYS</u>
35 North	2 West	15
36 North	2 West	1
40 North	4 West	16, 17, 18, 19, 20, 21
40 North	5 West	13, 14, 15, 16, 17, 18, 19, 20, 21, 22, 23, 24

*DAVIESS COUNTY

<u>TOWNSHIP</u>	<u>RANGE</u>	<u>SECTIONS/U.S. SURVEYS</u>
*58 North	28 West	6, 7, 18, 19, 30, 31
*58 North	29 West	1, 2, 3, 4, 12, 13, 24, 25, 34, 36
*59 North	28 West	30, 31
*59 North	29 West	7, 17, 18, 19, 20, 22, 23, 24, 25, 26, 27, 28, 29, 30, 33, 34, 35, 36

*Indicates Change

Union Electric Company also has the right to serve in Daviess County pursuant to the terms of the territorial agreement between the Union Electric Company and Farmers' Electric Cooperative as approved in Case No. _____.

P.S.C. Mo. Date of Issue _____

Date Effective _____

Issued By C. W. Mueller
Name of Officer

President & CEO
Title

St. Louis, Missouri
Address

EXHIBIT I
Page 4 of 10

MO. P. S. C. SCHEDULE NO. 52nd RevisedSHEET NO. 20CANCELLING MO. P.S.C. SCHEDULE NO. 5FIRST RevisedSHEET NO. 20

APPLYING TO

MISSOURI SERVICE AREA***DAVIESS COUNTY (Cont'd.)**

<u>TOWNSHIP</u>	<u>RANGE</u>	<u>SECTIONS/U.S. SURVEYS</u>
*61 North	28 West	31
*61 North	29 West	6, 7, 18

DEKALB COUNTY (Cont'd.)

<u>TOWNSHIP</u>	<u>RANGE</u>	<u>SECTIONS/U.S. SURVEYS</u>
* 57 North	30 West	3, 7, 8, 9, 10, 15, 16, 17, 18
57 North	31 West	1, 2, 3, 4, 9, 10, 11, 12, 13, 14, 15, 16
58 North	30 West	3, 4, 5, 6
58 North	31 West	1, 2, 3, 4, 5, 6, 7, 8, 9, 10, 11, 12, 13, 14, 15, 16, 17, 18, 21, 22, 23, 24, 25, 26, 27, 28, 33, 34, 35, 36
58 North	32 West	1, 2, 11, 12, 13, 14

***Indicates Change**

Union Electric Company also has the right to serve in Daviess and DeKalb Counties pursuant to the terms of the to between the Company and Farmers' Electric Cooperative as approved in Case No. _____.

P.S.C. Mo. Date of issue _____

Date Effective _____

Issued By C. W. Mueller
Name of OfficerPresident & CEO
TitleSt. Louis, Missouri
Address**EXHIBIT I**
Page 5 of 10

MO. P. S. C. SCHEDULE NO. 53rd Revised SHEET NO. 21CANCELLING MO. P.S.C. SCHEDULE NO. 52nd Revised SHEET NO. 21

APPLYING TO

MISSOURI SERVICE AREA**DEKALB COUNTY (cont'd.)**

<u>TOWNSHIP</u>	<u>RANGE</u>	<u>SECTIONS/U.S.SURVEYS</u>
*59 North	30 West	1, 2, 3, 4, 5, 6, 8, 9, 10, 11, 12, 13, 14, 15, 16, 17, 19, 20, 21, 22, 23, 24, 25, 26, 27, 28, 29, 30, 31, 32, 33, 34, 35
59 North	31 West	1, 2, 3, 9, 10, 11, 12, 13, 14, 15, 16, 19, 20, 21, 22, 23, 24, 25, 26, 27, 28, 29, 30, 31, 32, 33, 34, 35, 36
59 North	32 West	23, 24, 25, 26, 35, 36
60 North	30 West	19, 20, 21, 22, 23, 24, 25, 26, 27, 28, 29, 30, 31, 32, 33, 34, 35, 36
60 North	31 West	22, 23, 24, 25, 26, 27, 34, 35, 36

DUNKLIN COUNTY

<u>TOWNSHIP</u>	<u>RANGE</u>	<u>SECTIONS/U.S.SURVEYS</u>
16 North	7 East	1, 2, 3, 4, 5, 7, 8, 9, 10, 11, 12, 13, 14, 15, 16, 17, 18, 20, 21, 22, 23, 24, 25, 26
16 North	8 East	1, 2, 3, 4, 5, 6, 7, 8, 9, 10, 11, 12, 17, 18, 19, 30
16 North	9 East	4, 5, 6, 7, 8, 9, 16, 17, 18
16 North	10 East	3, 10
17 North	7 East	24, 25, 33, 34, 35, 36
17 North	8 East	1, 2, 3, 10, 11, 12, 13, 14, 15, 16, 17, 18, 19, 20, 21, 22, 23, 24, 25, 26, 27, 28, 29, 30, 31, 32, 33, 34, 35, 36
17 North	9 East	2, 3, 4, 5, 6, 7, 8, 9, 10, 11, 14, 15, 16, 17, 18, 19, 20, 21, 28, 29, 30, 31, 32, 33
17 North	10 East	27, 34
18 North	8 East	35, 36
18 North	9 East	1, 2, 3, 4, 5, 6, 11, 12, 31, 32, 33, 34, 35
18 North	10 East	3, 4, 5, 6, 7, 8, 9, 10

*Indicates Change

Union Electric Company also has the right to serve in DeKalb County pursuant to the terms of the territorial agreement Company and Farmers' Electric Cooperative as approved in Case No. _____.

P.S.C. Mo. Date of Issue _____

Date Effective _____

Issued By C. W. Mueller
Name of OfficerPresident & CEO
TitleSt. Louis, Missouri
Address**EXHIBIT I**
Page 6 of 10

MO. P. S. C. SCHEDULE NO. 52nd RevisedSHEET NO. 26CANCELLING MO. P.S.C. SCHEDULE NO. 51st RevisedSHEET NO. 26APPLYING TO MISSOURI SERVICE AREA

LEWIS COUNTY (Cont'd.)

<u>TOWNSHIP</u>	<u>RANGE</u>	<u>SECTIONS/U.S. SURVEYS</u>
61 North	9 West	1, 2, 3, 4, 5, 6, 7, 8, 9, 10, 11, 12, 13, 14, 15, 16, 17, 18, 19, 20, 21, 22, 23, 24, 29, 30, 31, 32
62 North	6 West	21, 22, 23, 24, 25, 26, 27, 28, 33, 34, 35, 36,
62 North	7 West	28, 29, 30, 31, 32, 33
62 North	8 West	25, 36
62 North	9 West	19, 20, 28, 29, 30, 31, 32, 33, 34, 35

LINCOLN COUNTY

<u>TOWNSHIP</u>	<u>RANGE</u>	<u>SECTIONS/U.S. SURVEYS</u>
-----------------	--------------	------------------------------

All of LINCOLN COUNTY in its entirety

*LINN COUNTY

<u>TOWNSHIP</u>	<u>RANGE</u>	<u>SECTIONS/U.S. SURVEYS</u>
57 North	18 West	6, 7
*57 North	19 West	1, 2, 3, 4, 5, 6, 7, 8, 9, 10, 11, 12, 13, 14, 15, 16, 17, 18, 19, 20, 21, 22, 23, 26, 27, 28, 29, 30, 31, 32, 33, 34
*57 North	20 West	1, 2, 3, 4, 9, 10, 11, 12, 13, 14, 15, 16, 23, 24, 25, 26, 35, 36

*Indicates Change

Union Electric Company also has the right to serve in Linn County pursuant to the terms of the territorial agreement and Farmers' Electric Cooperative as approved in Case No. _____.

P.S.C. Mo. Date of Issue _____

Date Effective _____

Issued By C. W. Mueller
Name of OfficerPresident & CEO
TitleSt. Louis, Missouri
AddressEXHIBIT I
Page 7 of 10

MO. P. S. C. SCHEDULE NO. 51st RevisedSHEET NO. 26.1CANCELLING MO. P.S.C. SCHEDULE NO. 5ORIGINALSHEET NO. 26.1

APPLYING TO

MISSOURI SERVICE AREA***LINN COUNTY (Cont'd.)**

<u>TOWNSHIP</u>	<u>RANGE</u>	<u>SECTIONS/U.S. SURVEYS</u>
58 North	18 West	30, 31
58 North	19 West	15, 16, 17, 19, 20, 21, 22, 25, 26, 27, 28, 29, 30, 31, 32, 33, 34, 35, 36
*58 North	20 West	1, 2, 3, 4, 5, 6, 9, 10, 11, 12, 13, 14, 15, 16, 21, 22, 23, 24, 25, 26, 27, 34, 35, 36
*58 North	21 West	1
59 North	18 West	1, 2, 11, 12, 13, 14
59 North	19 West	31
59 North	20 West	28, 29, 30, 31, 32, 33, 34, 35, 36
59 North	21 West	36
60 North	18 West	35, 36

***LIVINGSTON COUNTY**

<u>TOWNSHIP</u>	<u>RANGE</u>	<u>SECTIONS/U.S. SURVEYS</u>
*56 North	24 West	5, 6, 7, 8, 17, 18
*56 North	25 West	1, 9, 10, 11, 12, 13, 14, 15, 16, 17, 18, 19, 20, 21, 22, 27, 28, 29, 30

***Indicates Change**Union Electric Company also has the right to serve in Linn and Livingston Counties pursuant to the terms of the ter
between the Company and Farmers' Electric Cooperative as approved in Case No. _____.

P.S.C. Mo. Date of Issue _____

Date Effective _____

Issued By C. W. Mueller
Name of OfficerPresident & CEO
TitleSt. Louis, Missouri
Address**EXHIBIT I**
Page 8 of 10

MO. P. S. C. SCHEDULE NO. 52nd Revised SHEET NO. 26.2CANCELLING MO. P.S.C. SCHEDULE NO. 51st Revised SHEET NO. 26.2

APPLYING TO

MISSOURI SERVICE AREA***LIVINGSTON COUNTY (Cont'd.)**

<u>TOWNSHIP</u>	<u>RANGE</u>	<u>SECTIONS/U.S. SURVEYS</u>
*57 North	24 West	17, 18, 19, 20, 29, 30, 31, 32
*57 North	25 West	16, 17, 20, 21, 36

MACON COUNTY

*Indicates Change

Union Electric Company also has the right to serve in Livingston and Macon Counties pursuant to the terms of the ti
between the Company and Farmers' Electric Cooperative as approved in Case No. _____.

P.S.C. Mo. Date of Issue _____

Date Effective _____

Issued By C. W. Mueller
Name of OfficerPresident & CEO
TitleSt. Louis, Missouri
Address**EXHIBIT I**
Page 9 of 10

MO. P. S. C. SCHEDULE NO. 52nd RevisedSHEET NO. 26.22CANCELLING MO. P. S. C. SCHEDULE NO. 51st RevisedSHEET NO. 26.22

APPLYING TO

MISSOURI SERVICE AREA***RAY COUNTY**

<u>TOWNSHIP</u>	<u>RANGE</u>	<u>SECTIONS/U.S. SURVEYS</u>
51 North	29 West	6
*52 North	28 West	3, 4, 5, 6, 7, 8, 9
52 North	29 West	1, 2, 3, 4, 5, 6, 7, 8, 9, 10, 11, 12, 14, 15, 16, 17, 18, 19, 20, 21, 22, 23, 29, 30, 31
*53 North	28 West	19, 30, 31, 32, 33, 34
*53 North	29 West	4, 5, 6, 7, 8, 9, 14, 15, 16, 17, 18, 19, 20, 21, 22, 23, 24, 25, 26, 27, 28, 29, 30, 31, 32, 33, 34, 35, 36
*54 North	29 West	3, 4, 5, 8, 9, 10, 15, 16, 17, 20, 21, 22, 27, 28, 29, 30, 31, 32, 33, 34

***Indicates Change**

Union Electric Company also has the right to serve in Ray County pursuant to the terms of the territorial agreement between the Union Electric Company and Farmers' Electric Cooperative as approved in Case No. _____.

P.S.C. Mo. Date of Issue _____

Date Effective _____

Issued By C. W. Mueller
Name of OfficerPresident & CEO
TitleSt. Louis, Missouri
Address**EXHIBIT I**
Page 10 of 10

EXHIBIT J

Customer Notification Letters



June 16, 1997

Dear Union Electric Customer:

Union Electric Company and Farmers' Electric Cooperative are discussing a territorial agreement to exchange some facilities and define service areas. The proposed agreement, which is subject to approval by the Missouri Public Service Commission, would enable both utilities to operate more efficiently by eliminating costly duplication of service. It would also benefit customers by helping to keep rates down while improving service and providing for orderly growth in the area.

Under the agreement, about 335 customers in and around Coffey, Jameson, Pattonsburg and Santa Rosa that are now served by Union Electric would be served by Farmers' Electric Cooperative, while about 160 FEC customers in an area extending approximately three miles northwest, west and five miles south of Brookfield would be served by UE. You are one of the customers who would be served by Farmers' Electric Cooperative under the proposed agreement.

We recognize that changing to a new electricity supplier may cause some anxiety. We want to assure you that both utilities would work to make sure you continue to receive quality service.

Enclosed is a pamphlet providing information about FEC and answering some of the questions you might have. To further help answer your questions, representatives of both UE and FEC will be available from 3 to 7 p.m. at the following locations:

Thursday, June 26—Martin House Restaurant, 731 S. Main St.,
Brookfield

Friday, June 27—Lake Viking Community Center (basement), Lake
Viking

If you have questions and are unable to attend one of these sessions, you may call or write as follows:

Union Electric Company
P.O. Box 38
Mexico, MO 65265
(816) 785-2702

Farmers' Electric Cooperative
Highway 36E, Box 680
Chillicothe, MO 64601
(800) 279-0496

We hope through this process that we can answer all of your questions.

Sincerely,



Ronald W. Loesch
District Manager
Union Electric Company



Dan Bryan
General Manager
Farmers' Electric Cooperative

Q: How would switching to Union Electric affect my service?

A: Customers should notice little, if any, difference in their basic service. However, UE is a much larger utility than FEC, with many resources that add to reliability. The company's size and strength can be especially important in an emergency. For example, when a tornado struck downtown Moberly, July 4, 1995, knocking out power to most of the city, UE had 30 crews on the scene within hours to repair the damage!

Q: What are some of the other benefits of having UE service?

A: For routine business—not just emergencies—customers can call UE anytime day or night. This toll-free service is available even on holidays! UE offers 18 **Energy Plus** services for customers with special needs, such as Braille or large print bills for customers with vision problems and Telephone Device for the Deaf (TDD) for persons with hearing difficulties. And with the new **UE Customer's Choice** payment plans, you can pay your UE bills automatically—without using checks, envelopes or stamps, or visiting a UE paystation.

In 1996, 85% of customers surveyed gave UE a "favorable" to "very favorable" rating.

Union Electric/ Farmers' Electric Territorial Agreement

Answers to your Questions

 UNION ELECTRIC

Union Electric Company Facts and Figures

Union Electric Company was founded in 1902, in St. Louis, with the merger of several smaller companies. Today, UE has 6,000 employees, and provides energy services to 1.3 million customers in a 24,500-square-mile area of Missouri and Illinois. UE is an investor-owned company listed on the New York Stock Exchange (symbol UEP).

- Four coal-fired power plants produce 71% of UE's annual electric generation. Another 24% comes from the Callaway Nuclear Plant—which ranks as one of the best in the world in both safety and performance. The remaining 5% is produced at three hydro stations.
- UE has almost 3,500 circuit miles of transmission lines. It is interconnected with 18 other utilities—which enables UE to buy, rather than generate, energy when prices or circumstances warrant. UE also sells energy to other utilities.

**For more information, call UE
at (816) 785-2702.**

Union Electric Company (UE) and Farmers' Electric Cooperative (FEC) are discussing a proposed territorial agreement that would define service areas and exchange some facilities. The agreement, which would be subject to approval by the Missouri Public Service Commission (PSC), is aimed at enabling both utilities to operate more efficiently—improving service and helping to keep rates down.

Under the proposal, some customers now served by UE would become customers of FEC, and some FEC customers would become customers of UE. Since you are in one of the areas that would switch to UE service, we have prepared this pamphlet to provide information about UE and answer questions you may have.

Q: What is a territorial agreement, and why do UE and FEC feel one is needed?

A: Rural Electric Cooperatives were created to bring electric service to rural areas, while investor-owned utilities like Union Electric have primarily served cities and towns. However, as Missouri has become increasingly urbanized, cooperatives and investor-owned utilities now find themselves serving many of the same areas. This causes wasteful duplication of power lines and other facilities, which results in higher costs for

everyone. To help remedy the situation, Missouri Law enables investor-owned companies, cooperatives, and municipal utilities to establish *territorial agreements*, which define the areas each will serve.

Q: Wouldn't it be better to have multiple suppliers, so residents and businesses could pick the one with the best rates or best service?

A: While in most businesses a "monopoly" is bad for consumers, in the electric utility industry having multiple electricity suppliers results in costly duplication of facilities—and *higher* costs.

Q: How do the rates of the two electricity suppliers compare?

A: Listed below are the two utilities' rates for residential customers:

Union Electric (June-September):

Monthly customer charge	\$5.75
+Energy charge (per kWh)	8.271 cents

Union Electric (October-May):

Monthly customer charge	\$5.75
+Energy charge (per kWh)	
First 750 kWh/month	5.998 cents
Over 750 kWh/month	3.965 cents

Farmers' Electric:

Monthly availability charge	\$10.00
+Energy charge (per kWh)	
First 120 kWh/month	11.2 cents

Next 1280 kWh/month	6.7 cents
Over 1400 kWh/month	5.4 cents

Q: How do UE's rates compare with other utilities around the country?

A: UE's residential rates are 19% less than the national average for investor-owned utilities. Commercial rates are 25% below the national average and industrial rates 13% below. UE has not had a rate increase since 1987.

Q: Is UE planning any rate increases in the near future?

A: No. In fact, UE has *reduced* rates three times since 1990 due to efficiency improvements and cost savings.

The latest reduction came on August 1, 1995, when the PSC approved a 1.8% across-the-board rate decrease for all Missouri customers, plus a one-time \$30 million credit to current customers.

The new rates also include a unique "earnings sharing" plan, in which UE will split earnings above a 12.61% regulatory return on equity equally between stockholders and customers. Earnings above a 14% regulatory return on equity will go entirely to customers. In early 1997, customers received bill credits totaling \$47 million as a result of this plan.

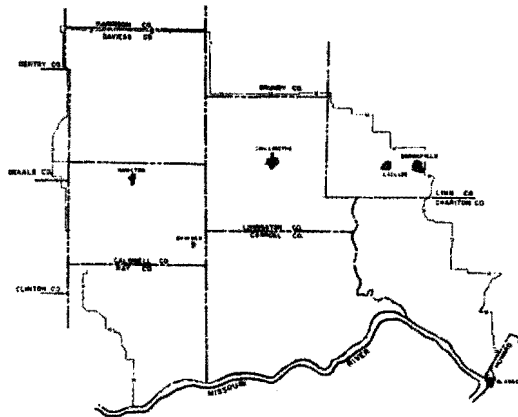
Union Electric and Farmers' Electric Cooperative

...are discussing a proposed territorial agreement aimed at eliminating costly duplication of service in parts of north Missouri.

The proposed agreement, which is subject to approval by the Missouri Public Service Commission, would enable both utilities to operate more efficiently, helping to keep future rates down while improving service. The territorial agreement would involve the transfer of some Union Electric customers to Farmers' Electric, and some Farmers' Electric customers to Union Electric.

Since you are in one of these service areas that would transfer to Farmers' Electric Cooperative service, we have prepared this pamphlet to provide information pertaining to Farmers' Electric Cooperative.

Farmers' Electric Cooperative, Inc.



Farmers' Electric Cooperative (FEC) will celebrate its 59th birthday on September 2. FEC currently has 3,700 miles of power lines in nine counties, providing service to over 11,000 meters and 9,300 members. FEC provides service in the following counties: Caldwell, Carroll, Chariton, Clinton, Daviess, DeKalb, Linn, Livingston and Ray. The seven-member board of directors establishes all operating policies. Each director represents a different geographical area of the cooperative. The director serves a three-year term on the board. Board members are elected by the membership at the cooperative's Annual Meeting, held each year on the first Tuesday of June in Chillicothe.

*Union Electric
&
Farmers' Electric
Cooperative, Inc.*

PROPOSED TERRITORIAL AGREEMENT



**Farmers' Electric
Cooperative, Inc.**

P.O. Box 680
Chillicothe, MO 64601

Telephone: (816) 646-4281
1-800-279-0496

The Territorial Agreement

Missouri Law allows rural electric cooperatives, investor-owned utilities and municipal utilities to establish territorial agreement which define the areas each will serve. In fact, under current Missouri law Farmers' Electric Cooperative (FEC) signed the first territorial agreement in Missouri history in 1989 with the municipal utility in Chillicothe.

Rural Electric Cooperatives were created to bring electric service to areas that investor-owned utilities would not serve. However, as Missouri has grown in population, the electric utilities now find themselves serving many of the same areas. This results in wasteful duplication of power lines and other facilities which result in higher costs for everyone.

Service Programs Rates

FEC has an established track record of excellent service in its nine-county area. Crews reside throughout the service territory and by virtue of Mutual Aid agreements with fellow electric cooperatives, FEC can receive assistance from 41 other electric cooperatives (REC's) in Missouri and other REC's in adjacent states. FEC is an integral part of a network of nearly half a million rural customers in Missouri.

Founded in September of 1938, FEC is a not for profit cooperative in which all revenues over and above the cost of doing business each year are assigned to members in the form of capital credits. Members are paid capital credits as the financial condition of the cooperative allows. Members of FEC also elect the cooperative's

board of directors.

A few services and programs provided by FEC include:

Rebate Program - FEC offers rebates on water heaters and all types of electric heat pumps. The cooperative will pay you up to \$300 for each electric water heater. Heat pump rebates range up to \$1,000 for add on heat pumps to \$250 per ton on geothermal units. A few specific guidelines apply.

Average Billing Plan - The cooperative offers an average billing plan that allows you better budget control of your monthly bills throughout the year.

Home Energy Audits - Trained specialists are available to inspect your home at no cost to you and offer recommendations as to how you can improve the energy efficiency of your home.

Tree Replacement Program - FEC will remove trees in your primary and secondary power lines and replace them with an ornamental tree planted by a nursery...**FREE** of charge.

Publications - Each month, members of Farmers' Electric receive a copy of the *Rural Missouri* magazine. The Back Page of the magazine is dedicated solely to news from FEC. Each quarter, the *Northern Lights* newsletter is mailed to members. The eight to 12-page publication keeps cooperative members up-to-date on FEC activities, programs and important energy information.

Economic Development - Through its subsidiary, FEC owns and operates two industrial parks - in Chillicothe and Galatin - which have provided employment for

over 300 area residents in just the last few years. FEC is committed to bringing jobs to north Missouri.

Rural TV - FEC offers the best in satellite television programming with a wide variety of packages for your viewing needs. You can design your own television programming, including premiere movie channels and specialized programming options.

Rates - The residential rate structure for Union Electric and Farmers' Electric Cooperative is as follows:

Farmers' Electric Cooperative -

Availability Charge	\$10 per mo.
Energy Charge - per kWh	
0 - 120 kWh	11.2 cents
120 - 1,280 kWh	6.7 cents
1,400 kWh and up	5.4 cents

Farmers' Electric lowered its rates 5% in April of 1995.

Union Electric -

Summer (4) months (June-September)	
Customer Charge per month	\$5.75
Energy Charge - per kWh	8.271 cents

Winter (8) months (October - May)	
Customer Charge per month	\$5.75
Energy Charge - per kWh	
First 750 kWh/mo.	5.998 cents
Over 750 kWh/mo.	3.965 cents
Rates in effect since 8/1/95	

EXHIBIT K

Tax Impact Statement

COUNTY	TAXING JURISDICTION (A)	CO-OP MILES TRADED (B)	CO-OP ASSMT. LOST \$513.82 (C) (B*RATE/MI)	CO-OP ASSMT. GAINED \$513.82 (D) (G*RATE/MI)	NET CO-OP ASSMT. CHANGE (E) (D-C)	U.E. MILES TRADED (G)*	U.E. ASSESSMENT LOST \$35,018.84 (H) (G*RATE/MI)	U.E. ASSESSMENT GAINED \$35,018.84 (I) (B*RATE/MI)	NET U.E. ASSESSMENT CHANGE (J) (I-H)	NET ASSESSMENT CHANGE (K) (E+J)	1997 TAX RATE (L)	CHANGE IN TAXES (M) (L*K)	LOC. ASS'D SCHOOL CHANGE IN TAXES (N) (L*K)
CHARITON	STATE	2.45	\$1,259	\$0	(\$1,259)	0.00	\$0	\$85,796	\$85,796	\$84,537	\$0.0300	\$25	\$
	COUNTY	2.45	1,259	0	(1,259)	0.00	0	85,796	85,796	84,537	0.2800	237	
	SCHOOL DISTRICTS												
	NORTHWEST R-1 S.D.	2.45	1,259	0	(1,259)	0.00	0			(1,259)	4.3400		(55)**
	AVERAGE SCHOOL RATE(3.4871)						0	85,796	85,796	85,796	3.4928	2,997	
	SUB TOTAL ALL SCHOOL DIST.	2.45	1,259	0	(1,259)	0.00	0	85,796	85,796	84,537		2,997	(55)
	COUNTY AMBULANCE	2.45	1,259	0	(1,259)	0.00	0	85,796	85,796	84,537	0.2600	220	
	COUNTY HEALTH	2.45	1,259	0	(1,259)	0.00	0	171,592	171,592	170,333	0.1000	170	
	SHELTERED WORKSHOP	2.45	1,259	0	(1,259)	0.00	0	257,308	257,308	256,130	0.0500	128	
	YELLOW CREEK TOWNSHIP	2.45	1,259	0	(1,259)	0.00	0	257,308	257,308	256,130	0.1000	256	
	YELLOW CREEK TOWNSHIP-ROAD	2.45	1,259	0	(1,259)	0.00	0	343,185	343,185	341,926	0.8000	2,735	
	YELLOW CREEK FIRE	2.45	1,259	0	(1,259)	0.00	0	343,185	343,185	341,926	0.2000	684	

** OFFSET BY SHARE OF \$2,997 DISTRIBUTABLE TAXES
4/22/98

EXHIBIT K
Page 1 of 4

COUNTY	TAXING JURISDICTION (A)	CO-OP MILES TRADED (B)	CO-OP ASSMT. LOST (C) (B*RATE/MI)	CO-OP ASSMT. GAINED (D) (G*RATE/MI)	NET CO-OP ASSMT. CHANGE (E) (D-C)	U.E. MILES TRADED (G)*	U.E. ASSESSMENT LOST (H) (G*RATE/MI)	U.E. ASSESSMENT GAINED (I) (B*RATE/MI)	NET U.E. ASSESSMENT CHANGE (J) (I-H)	NET ASSESSMENT CHANGE (K) (E+J)	1997 TAX RATE (L)	CHANGE IN TAXES (M) (L*K)	LOC. ASS'D SCHOOL CHANGE IN TAXES (N) (L*K)
DAVIESS	STATE		\$0	\$25,788	\$25,788	50.10	\$1,754,444	\$0	(\$1,754,444)	(\$1,728,655)	\$0.0300	(\$519)\$	
	COUNTY		\$0	\$25,788	25,788	50.10	\$1,754,444	\$0	(1,754,444)	(1,728,655)	0.3000	(5,186)	
	SCHOOL DISTRICTS												
	NORTH DAVIESS R-3		\$0	\$7,016	7,016	13.63		\$0		7,016	4.8000	\$337	337 **
	PATTONSBURG R-2		\$0	\$16,322	16,322	31.71		\$0		16,322	4.7900	702	702 **
	GALLATIN R-5		\$0	\$623	623	1.21		\$0		623	3.8700	\$24	24 **
	WINSTON R-5		\$0	\$1,827	1,827	3.55		\$0		1,827	4.0900	75	75 **
	AVERAGE SCHOOL RATE(\$4.2491)					50.10	\$1,754,444	\$0	(1,754,444)	(1,754,444)	4.0136	(70,416)	
	SUB TOTAL ALL SCHOOL DIST.	0.00	0	25,788	25,788	50.10	1,754,444	0	(1,754,444)	(1,728,655)		(70,416)	1,217
	COMMUNITY AMBULANCE		\$0	\$14,274	14,274	27.73	\$971,072	\$0	(971,072)	(956,799)	0.3400	(3,253)	
	COUNTY HEALTH CENTER		0	25,788	25,788	50.10	1,754,444	0	(1,754,444)	(1,728,655)	0.1000	(1,729)	
	COUNTY LIBRARY		0	25,788	25,788	50.10	1,754,444	0	(1,754,444)	(1,728,655)	0.2000	(3,457)	
	JAMESON FIRE		0	3,655	3,655	7.10	248,634	0	(248,634)	(244,979)	0.3000	(735)	
	KAW FIRE		0	2,471	2,471	4.80	168,090	0	(168,090)	(165,620)	0.5500	(911)	
	MCFALL FIRE		0	2,059	2,059	4.00	140,075	0	(140,075)	(138,016)	0.3000	(414)	
	NOEL ADAMS AMBULANCE		0	11,515	11,515	22.37	783,371	0	(783,371)	(771,857)	0.2700	(2,084)	
	BENTON TOWNSHIP(INCL. ROAD)		0	6,058	6,058	11.77	412,172	0	(412,172)	(406,113)	0.6000	(2,437)	
	GRAND RIVER(INCL. ROAD)		0	2,826	2,826	5.49	192,253	0	(192,253)	(189,428)	0.9500	(1,800)	
	JEFFERSON TOWNSHIP(INCL. ROAD)		0	2,471	2,471	4.80	168,090	0	(168,090)	(165,620)	0.9000	(1,491)	
	MARION TOWNSHIP(INCL. ROAD)		0	8,977	8,977	17.44	610,729	0	(610,729)	(601,752)	0.9000	(5,416)	
	SALEM TOWNSHIP(INCL. ROAD)		0	5,456	5,456	10.60	371,200	0	(371,200)	(365,743)	0.9500	(3,475)	
	CITY OF COFFEY		0	1,750	1,750	3.40	119,064	0	(119,064)	(117,314)	0.7700	(903)	
	CITY OF JAMESON		0	1,390	1,390	2.70	94,551	0	(94,551)	(93,161)	0.6800	(633)	

** OFFSET BY SHARE OF(\$70,416) DISTRIBUTABLE TAXES
4/22/98

EXHIBIT K
Page 2 of 4

COUNTY	TAXING JURISDICTION (A)	CO-OP MILES TRADED (B)	CO-OP ASSMT. LOST		NET CO-OP ASSMT. CHANGE (E) (D-C)	U.E. MILES TRADED (G)*	U.E. ASSESSMENT LOST		U.E. ASSESSMENT GAINED	NET U.E. ASSESSMENT CHANGE (J) (I-H)	NET ASSESSMENT CHANGE (K) (E+J)	1997 TAX RATE (L)	LOC. ASS'T SCHOOL CHANGE IN TAXES (N) (L*K)	
			\$590.87 (C) (B*RATE/MI)	\$590.87 (D) (G*RATE/MI)			\$35,018.84 (H) (G*RATE/MI)	\$35,018.84 (I) (B*RATE/MI)					CHANGE (M) (L*K)	CHANGE (N) (L*K)
LINN	STATE	40.19	\$23,747	\$0	(\$23,747)		\$0	\$1,407,407	\$1,407,407	\$1,383,660	\$0.0300	\$415	\$	
	COUNTY	40.19	23,747	0	(23,747)		0	1,407,407	1,407,407	1,383,660	0.0800	1,107		
	SCHOOL DISTRICTS													
	BROOKFIELD R-3 S.D.	40.19	23,747	0	(23,747)					(23,747)	2.9700		(105)**	
	AVERAGE SCHOOL RATE(3.8700)						0	1,407,407	1,407,407	1,407,407	3.5340	49,738		
	SUB TOTAL ALL SCHOOL DIST.	40.19	23,747	0	(23,747)	0.00	0	1,407,407	1,407,407	1,383,660		49,738	(705)	
	COUNTY AMBULANCE	40.19	23,747	4,313	(19,434)	7.30	255,638	1,407,407	1,151,770	1,132,336	0.3000	3,397		
	COUNTY HEALTH UNIT	40.19	23,747	4,313	(19,434)	7.30	255,638	1,407,407	1,151,770	1,132,336	0.2000	2,265		
	SHELTERED WORKSHOP	40.19	23,747	4,313	(19,434)	7.30	255,638	1,407,407	1,151,770	1,132,336	0.1900	2,151		
	BROOKFIELD TOWNSHIP	22.69	13,407	4,313	(9,093)	7.30	255,638	794,577	538,940	529,846	0.0900	477		
	BROOKFIELD TOWNSHIP-ROAD	22.69	13,407	4,313	(9,093)	7.30	255,638	794,577	538,940	529,846	0.3600	1,907		
	CITY OF BROOKFIELD	1.73	1,022	0	(1,022)	0.00	0	60,583	60,583	59,560	1.2500	745		
	JEFFERSON TOWNSHIP	17.50	10,340	0	(10,340)	0.00	0	612,830	612,830	602,489	0.0900	542		
	JEFFERSON TOWNSHIP-ROAD BOND	17.50	10,340	0	(10,340)	0.00	0	612,830	612,830	602,489	0.6400	3,856		
	JEFFERSON TOWNSHIP-ROAD	17.50	10,340	0	(10,340)	0.00	0	612,830	612,830	602,489	0.6800	4,097		
	LACLEDE COMMUNITY FIRE	17.50	10,340	0	(10,340)	0.00	0	612,830	612,830	602,489	0.2500	1,506		

** OFFSET BY SHARE OF \$49,738 DISTRIBUTABLE TAXES
4/22/98

EXHIBIT K
Page 3 of 4

COUNTY	TAXING JURISDICTION (A)	CO-OP MILES TRADED (B)	CO-OP ASSMT. LOST (C) (B*RATE/MI)	CO-OP ASSMT. GAINED (D) (G*RATE/MI)	NET CO-OP ASSMT. CHANGE (E) (D-C)	U.E. MILES TRADED (G)* (G*RATE/MI)	U.E. ASSESSMENT LOST (H) (G*RATE/MI)	U.E. ASSESSMENT GAINED (I) (B*RATE/MI)	NET U.E. ASSESSMENT CHANGE (J) (I-H)	NET ASSESSMENT CHANGE (K) (E+J)	1997 TAX RATE (L)	CHANGE IN TAXES (M) (L*K)	LOC. ASS'D SCHOOL CHANGE IN TAXES (N) (L*K)
DEKALB	STATE		\$0	\$1,229	\$1,229	1.50	\$52,528	\$0	(\$52,528)	(\$51,299)	\$0.0300	(\$15)	\$
	COUNTY		0	1,229	1,229	1.50	52,528	0	(52,528)	(51,299)	0.0500	(26)	
	SCHOOL DISTRICTS												
	MAYSVILLE R-1		0	1,229	1,229	1.50				1,229	2.9700	37	37 **
	AVERAGE SCHOOL RATE(3.92)					1.50	52,528	0	(52,528)	(52,528)	3.8300	(2,012)	
	SUB TOTAL ALL SCHOOL DIST.	0.00	0	1,229	1,229	1.50	52,528	0	(52,528)	(51,299)		(2,012)	37
	COUNTY NURSING HOME		0	1,229	1,229	1.50	52,528	0	(52,528)	(51,299)	0.0000	0	
	SHELTERED WORKSHOP		0	3,088	3,088	1.50	52,528	0	(52,528)	(49,440)	0.0900	(44)	
	PATTONSBURG FIRE		0	983	983	1.20	42,023	0	(42,023)	(41,039)	0.0000	0	
	CENTRAL DEKALB FIRE		0	246	246	0.30	10,506	0	(10,506)	(10,260)	0.2600	(27)	
	DALLAS TOWNSHIP(INCL. ROAD)		0	1,229	1,229	1.50	52,528	0	(52,528)	(51,299)	0.8300	(426)	

** OFFSET BY SHARE OF (\$2,012) DISTRIBUTABLE TAXES
4/22/98

EXHIBIT K
Page 4 of 4