

**BEFORE THE PUBLIC SERVICE COMMISSION
OF THE STATE OF MISSOURI**

In the Matter of the Application of Spire Missouri)
Inc. to Establish an Infrastructure System) Case No. GO-2018-0310
Replacement Surcharge in its Spire Missouri West)
Service Territory)

**VERIFIED APPLICATION AND PETITION OF SPIRE MISSOURI INC. TO
ESTABLISH AN INFRASTRUCTURE SYSTEM REPLACEMENT SURCHARGE
FOR IT'S SPIRE MISSOURI WEST SERVICE TERRITORY**

COMES NOW Spire Missouri Inc., pursuant to Sections 393.1009, 393.1012 and 393.1015 of the Revised Statutes of Missouri (2004 Supp.) and 4 CSR 240-2.060, 2.080 and 3.265 of the Rules of Practice and Procedure of the Missouri Public Service Commission ("Commission") and, for its Verified Application and Petition to Establish an Infrastructure System Replacement Surcharge for its Spire Missouri West ("Spire West" or "the Company") Service Territory respectfully states as follows:

BACKGROUND

1. On August 28, 2003, Sections 393.1009, 393.1012 and 393.1015 of the Revised Statutes of Missouri became effective. These statutory provisions authorize eligible gas corporations to recover certain infrastructure replacement costs through the implementation of an infrastructure system replacement surcharge ("ISRS"). Prior to implementing an ISRS, the gas corporation must file a petition with the Commission for review and approval before its rates and charges can be adjusted to provide for the recovery of the ISRS costs. To that end, the Company submits this Verified Application and Petition.

THE APPLICANT

2. Spire West is a public utility and gas corporation incorporated under the laws of the State of Missouri, with its principal office located at 700 Market Street, St. Louis, Missouri 63101. A Certificate of Good Standing evidencing Spire West's standing to do business in Missouri was submitted in Case No. GM-2013-0254 and is incorporated by reference herein for all purposes. The information in such Certificate is current and correct.

3. Spire West is engaged in the business of distributing and transporting natural gas to customers in Missouri as a gas corporation subject to the jurisdiction of the Commission. Spire West provides gas service in western Missouri to customers in the western Missouri counties of Andrew, Barry, Barton, Bates, Buchanan, Carroll, Cass, Cedar, Christian, Clay, Clinton, Cooper, Dade, Dekalb, Greene, Henry, Howard, Jackson, Jasper, Johnson, Lafayette, Lawrence, McDonald, Moniteau, Newton, Pettis, Platte, Ray, Saline, Stone, and Vernon.

4. Communications in regard to this Application should be addressed to:

David P. Abernathy
Vice President & General Counsel
Spire Missouri Inc.
700 Market Street, 6th Floor
St. Louis, MO 63101
314-342-0536 Office
314-421-1979 Fax
David.Abernathy@spireenergy.com

Michael C. Pendergast
Of Counsel
Fischer & Dority, P.C.
423 (R) South Main Street
St. Charles, MO 63301

(314) 288-8723
Mcp2015law@icloud.com

Glenn W. Buck
Director, Regulatory and Finance
Spire Missouri Inc.
700 Market Street, 5th Floor
St. Louis, Missouri 63101
(314) 342-0767

5. Other than cases that have been docketed at the Commission, Spire West has no pending actions or final unsatisfied judgments or decisions against it from any state or federal agency or court which involve customer service or rates.

6. Spire West is current on its annual report and assessment fee obligations to the Commission, and no such report or assessment fee is overdue.

THE ISRS REQUEST

7. With this application, Spire West requests an adjustment to its rates and charges through the implementation of an ISRS rate schedule that provides for the recovery of costs incurred in connection with ISRS-eligible infrastructure system replacements made during the period beginning October 1, 2017 through April 30, 2018. Consistent with recent filings approved in Spire West ISRS cases, this application also includes pro forma ISRS costs updated through June 30, 2018. In accordance with the provisions of Sections 393.1009-1015 and 4 CSR 240-3.265, the proposed ISRS rate schedule should reflect the appropriate pre-tax ISRS revenues necessary to produce net operating income equal to Spire West's weighted cost of capital multiplied by the net original cost of the requested infrastructure replacements during this period that are eligible for the ISRS, including recognition of accumulated deferred income taxes and

accumulated depreciation associated with the aforesaid infrastructure system replacements. Spire West also seeks to recover all federal, state and local income or excise taxes applicable to such ISRS income and to recover all other ISRS costs such as depreciation expense and property taxes due within 12 months of this filing.

A. Eligibility of Costs

8. The infrastructure system replacements for which Spire West seeks ISRS recognition are set forth on Appendix A, which is attached hereto and made a part hereof for all purposes. The infrastructure system replacements listed on Appendix A are eligible gas utility plant projects in that they are all either: a) mains, valves, service lines, regulator stations, vaults, and other pipeline system components installed to comply with state or federal safety requirements as replacements for existing facilities that have worn out or are in deteriorated condition; or b) main relining projects, service line insertion projects, joint encapsulation projects, and other similar projects extending the useful life, or enhancing the integrity of pipeline system components undertaken to comply with state or federal safety requirements; or c) unreimbursed infrastructure facility relocations due to the construction or improvement of a highway, road, street, public way or other public work required by or on behalf of the United States, the State of Missouri, a political subdivision of the State of Missouri, or another entity having the power of eminent domain.

11. In addition to meeting the foregoing criteria, the infrastructure system replacements listed on Appendix A are also eligible for ISRS treatment because they: a) did not increase revenues by directly connecting to new customers; b) are currently in service and used and useful; c) were not included in Spire West's rate base in its most

recently completed general rate case, and d) replaced and/or extended the useful life of existing infrastructure.

12. Finally, the infrastructure system replacements listed on Appendix A are eligible for ISRS treatment because Spire West's last general rate case proceeding, Case No. GR-2017-0216 (the "Rate Case") was decided by Commission Order issued on March 7, 2018 and effective on April 19, 2018.

B. Rate Schedules, Calculations and Supporting Documentation

13. Attached hereto as Appendix B is the rate schedule, with supporting documents, proposed by Spire West in order to establish the ISRS and to provide for the adjustment of its rates and charges to reflect recovery of eligible infrastructure costs. This proposed rate schedule, on an annualized basis, will produce ISRS revenues of at least one million dollars, but not in excess of ten percent of Spire West's base revenue level as approved by the Commission in its most recently completed general rate proceeding.

14. In determining the appropriate pre-tax ISRS revenues, the proposed rate schedule utilizes current local, state, and federal income tax rates through a combined income tax rate conversion factor of 1.34135.

15. In determining the appropriate pre-tax ISRS revenues, the proposed rate schedule utilizes the capital structure that was approved in the Rate Case and reflects an overall rate of return of 7.20%.

16. In determining the appropriate pre-tax ISRS revenues, the proposed rate schedule utilizes a weighted average cost of debt of 1.890% consistent with the cost of debt approved in the Rate Case.

17. In determining the appropriate pre-tax ISRS revenues, the proposed rate schedule utilizes a cost of common equity of 9.80% consistent with the cost of equity approved in the Rate Case.

18. In determining the appropriate pre-tax ISRS revenues, the proposed rate schedule utilizes a current composite property tax rate of 2.67%.

19. In determining the appropriate pre-tax ISRS revenues, the proposed rate schedule utilizes depreciation rates currently applicable to the eligible infrastructure system replacements, as approved by the Commission for Spire West in the Rate Case.

20. In determining the appropriate monthly ISRS charge, the proposed rate schedule is based on a reasonable estimate of billing units in the period in which the charge will be in effect, which is derived by dividing the appropriate pre-tax revenues, as calculated above, by the customer class billing determinants approved in the Rate Case, and then further dividing this quotient by twelve. (*See Appendix B, page 10*). Consistent with the methodology used in previous ISRS filings, the monthly ISRS charge is apportioned between customer classes in proportion to the customer charges applicable to those classes.

21. In determining the appropriate pre-tax ISRS revenues, the proposed rate schedule, consistent with Section 393.1015.6.(2), reflects a reconciliation of revenues from the prior ISRS that was rebased in the Rate Case. A schedule showing the calculation of this offset is set forth at page 11 of Appendix B.

ADDITIONAL INFORMATION

22. In connection with 4 CSR 240-3.265(22), attached hereto and incorporated herein as Appendix C is a description of the Company's call center instructions pertaining to the ISRS, along with a description of ISRS information posted on the Company's website.

23. Pursuant to 4 CSR 240-3.265(9), Spire West will separately file proposed examples of the initial and annual notices to be sent to customers, along with an example of a customer bill reflecting the ISRS, all as required by 4 CSR 240-3.265(8).

WHEREFORE, pursuant to Section 393.1015.2(3) and Commission Rule 4 CSR 240-3.265(12), Spire Missouri West respectfully requests that the Commission issue an Order, approving the ISRS rate schedules in order to provide for the recovery of the eligible infrastructure system replacement investments made by Spire West from October 1, 2017, through June 30, 2018, and granting such other relief as may be necessary and appropriate to accomplish the purposes of Sections 393.1009 through 393.1015.

Respectfully submitted,

David P. Abernathy
Vice President & General Counsel
Spire Missouri Inc.
700 Market Street, 6th Floor
St. Louis, MO 63101
314-342-0536 Office
314-421-1979 Fax
David.Abernathy@spireenergy.com


/s/ Michael C. Pendergast
Michael C. Pendergast # 31763
Of Counsel
Fischer & Dority, P.C.
(314) 288-8723
Mcp2015law@icloud.com

ATTORNEY FOR Spire Missouri


VERIFICATION

State of Missouri)
)
City of St. Louis) ss

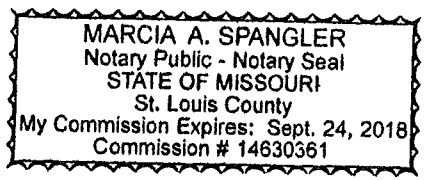
I, C. Eric Lobser, being of lawful age state: that I am for Spire Missouri, that I have read the foregoing Application and Petition and the documents attached thereto; that the statements and information set forth in such Application and Petition and attached documents are true and correct to the best of my information, knowledge and belief; and, that I am authorized to make this statement on behalf of Spire Missouri.



Subscribed and sworn to before me this 7th day of June, 2018.


Notary Public

My Commission Expires: 9-24-18



CERTIFICATE OF SERVICE

The undersigned certifies that a true and correct copy of the foregoing Application and Petition was served on the General Counsel of the Staff of the Missouri Public Service Commission and the Office of the Public Counsel on this 7th day of June, 2018 by hand-delivery, fax, electronic or regular mail.

/s/ Marcia Spangler

SPIRE - MISSOURI WEST
 ISRS Work Order Additions Oct17 - Apr18

Plant Account	Work Order	Work Order Description	Funding Project	Addition Month	Addition Amount	Months	Depr Mo Rate	Accum Depr	Depr Expense
Mains Cathodic Protection									
376100-Mains - Steel	017393	Ground Bed Replace - Armstrong (S)	F1193	201803	16,982.98	6.5	0.0014833	163.74	302.30
376100-Mains - Steel	014673	Install rectifier County Rd	F0503	201804	29,214.48	5.5	0.0014833	238.34	520.02
376100-Mains - Steel	014674	Install rectifier Pearl St	F0503	201804	34,141.32	5.5	0.0014833	278.54	607.71
376100-Mains - Steel	015793	Rectifier rebuild #0516 - Tamarack	F1194	201804	3,127.99	5.5	0.0014833	25.52	55.68
376100-Mains - Steel	016161	Install rectifier at Hwy 78&Powell	F1193	201804	26,472.68	5.5	0.0014833	215.97	471.21
376100-Mains - Steel	017393	Ground Bed Replace - Armstrong (S)	F1193	201804	(281.27)	5.5	0.0014833	(2.29)	(5.01)
376100-Mains - Steel	018613	Rebuild rectifier - Hwy 40	F1193	201804	19,158.75	5.5	0.0014833	156.30	341.02
Total Mains Cathodic Protection					128,816.93			1,076.12	2,292.93
Mains - Clamping									
376200-Mains - Cast Iron	003969	BWO-Encapsulation Cast Iron Joints	F0524	201710	49,244.76	11.5	0.0014833	840.03	876.55
376200-Mains - Cast Iron	003969	BWO-Encapsulation Cast Iron Joints	F0524	201711	46,713.56	10.5	0.0014833	727.56	831.50
376200-Mains - Cast Iron	003969	BWO-Encapsulation Cast Iron Joints	F0524	201712	63,096.89	9.5	0.0014833	889.14	1,123.12
376200-Mains - Cast Iron	003969	BWO-Encapsulation Cast Iron Joints	F0524	201801	22,272.92	8.5	0.0014833	286.56	404.56
376200-Mains - Cast Iron	003969	BWO-Encapsulation Cast Iron Joints	F0524	201802	14,300.37	7.5	0.0014833	159.09	254.55
376200-Mains - Cast Iron	003969	BWO-Encapsulation Cast Iron Joints	F0524	201803	35,317.79	6.5	0.0014833	340.52	628.66
376200-Mains - Cast Iron	003969	BWO-Encapsulation Cast Iron Joints	F0524	201804	24,155.47	5.5	0.0014833	197.07	429.97
Main Leak Clamps - May 2018 Estimate				201805	36,500.00	4.5	0.0014833	243.64	649.70
Main Leak Clamps - June 2018 Estimate				201806	36,500.00	3.5	0.0014833	189.50	649.70
Total Main Leak Clamps					328,556.76			3,873.11	5,848.31
Mains - Relocation									
376100-Mains - Steel	800546	Rel w/ 70F 4S Green Hills&Parkdale	F0547	201710	27,101.92	11.5	0.0014833	462.31	482.41
376100-Mains - Steel	801059	Reloc 1848F 8-12S Truman Rd & Hwy78	F0578	201710	4,955.72	11.5	0.0014833	84.54	88.21
376100-Mains - Steel	801178	Reloc 100F 6S 57th & Norfleet Rd	F0547	201710	(74.51)	11.5	0.0014833	(1.27)	(1.33)
376100-Mains - Steel	801447	Reloc 16F 2S 7013 N Baltimore	F0547	201710	13,603.09	11.5	0.0014833	232.05	242.13
376100-Mains - Steel	800546	Rel w/ 70F 4S Green Hills&Parkdale	F0547	201711	54,848.12	10.5	0.0014833	854.26	976.29
376100-Mains - Steel	801059	Reloc 1848F 8-12S Truman Rd & Hwy78	F0578	201711	(86.78)	10.5	0.0014833	(1.35)	(1.54)
376100-Mains - Steel	801104	Reloc 705F 4P-8S Hwy291 Harrisonville	F0578	201711	3,620.75	10.5	0.0014833	56.39	64.45
376100-Mains - Steel	801443	Reloc 863F 4S 4-6P 20th & Murphy	F0664	201711	3,537.83	10.5	0.0014833	55.10	62.97
376100-Mains - Steel	801447	Reloc 16F 2S 7013 N Baltimore	F0547	201711	(15.11)	10.5	0.0014833	(0.24)	(0.27)
376100-Mains - Steel	800546	Rel w/ 70F 4S Green Hills&Parkdale	F0547	201712	(264.01)	9.5	0.0014833	(3.72)	(4.70)
376100-Mains - Steel	801059	Reloc 1848F 8-12S Truman Rd & Hwy78	F0578	201712	3.30	9.5	0.0014833	0.05	0.06
376100-Mains - Steel	801393	Reloc 512F 2S 6th & Benton	F0547	201712	(2,573.78)	9.5	0.0014833	(36.27)	(45.81)
376100-Mains - Steel	801443	Reloc 863F 4S 4-6P 20th & Murphy	F0664	201712	(6.52)	9.5	0.0014833	(0.09)	(0.12)
376100-Mains - Steel	801447	Reloc 16F 2S 7013 N Baltimore	F0547	201712	28.39	9.5	0.0014833	0.40	0.51
376100-Mains - Steel	801595	Reloc 30F 4S 3rd and Jay St	F0664	201712	804.60	9.5	0.0014833	11.34	14.32
376100-Mains - Steel	800470	Reloc 1124F 6P Englewood Phase 1A	F0547	201801	584.91	8.5	0.0014833	7.37	10.41
376100-Mains - Steel	800546	Rel w/ 70F 4S Green Hills&Parkdale	F0547	201801	1,679.93	8.5	0.0014833	21.18	29.90
376100-Mains - Steel	800728	Reloc 2621F 2P Broadway & Zora	F0664	201801	9.54	8.5	0.0014833	0.12	0.17
376100-Mains - Steel	801059	Reloc 1848F 8-12S Truman Rd & Hwy78	F0578	201801	54.06	8.5	0.0014833	0.68	0.96
376100-Mains - Steel	801443	Reloc 863F 4S 4-6P 20th & Murphy	F0664	201801	10.18	8.5	0.0014833	0.13	0.18
376100-Mains - Steel	801447	Reloc 16F 2S 7013 N Baltimore	F0547	201801	67.42	8.5	0.0014833	0.85	1.20
376100-Mains - Steel	801595	Reloc 30F 4S 3rd and Jay St	F0664	201801	(119.55)	8.5	0.0014833	(1.51)	(2.13)
376100-Mains - Steel	800470	Reloc 1124F 6P Englewood Phase 1A	F0547	201802	(80.25)	7.5	0.0014833	(0.89)	(1.43)
376100-Mains - Steel	800546	Rel w/ 70F 4S Green Hills&Parkdale	F0547	201802	(37.89)	7.5	0.0014833	(0.42)	(0.67)
376100-Mains - Steel	800624	Repl w 3970F 2-4-6P 155th E of L-49	F0578	201802	(2,002.44)	7.5	0.0014833	(22.28)	(35.64)
376100-Mains - Steel	800728	Reloc 2621F 2P Broadway & Zora	F0664	201802	(0.08)	7.5	0.0014833	-	-
376100-Mains - Steel	801059	Reloc 1848F 8-12S Truman Rd & Hwy78	F0578	201802	1.53	7.5	0.0014833	0.02	0.03
376100-Mains - Steel	801443	Reloc 863F 4S 4-6P 20th & Murphy	F0664	201802	(0.99)	7.5	0.0014833	(0.01)	(0.02)
376100-Mains - Steel	801447	Reloc 16F 2S 7013 N Baltimore	F0547	201802	(13.86)	7.5	0.0014833	(0.15)	(0.25)
376100-Mains - Steel	801586	Reloc 49F 2S Smithville @ Hawthorne	F0547	201802	66,418.90	7.5	0.0014833	738.91	1,182.25
376100-Mains - Steel	801595	Reloc 30F 4S 3rd and Jay St	F0664	201802	2.55	7.5	0.0014833	0.03	0.05
376100-Mains - Steel	800470	Reloc 1124F 6P Englewood Phase 1A	F0547	201803	14.68	6.5	0.0014833	0.14	0.26
376100-Mains - Steel	800546	Rel w/ 70F 4S Green Hills&Parkdale	F0547	201803	7,938.58	6.5	0.0014833	76.54	141.31
376100-Mains - Steel	800624	Repl w 3970F 2-4-6P 155th E of L-49	F0578	201803	(10,214.68)	6.5	0.0014833	(98.49)	(181.82)
376100-Mains - Steel	800728	Reloc 2621F 2P Broadway & Zora	F0664	201803	(0.14)	6.5	0.0014833	-	-
376100-Mains - Steel	801059	Reloc 1848F 8-12S Truman Rd & Hwy78	F0578	201803	(74.03)	6.5	0.0014833	(0.71)	(1.32)
376100-Mains - Steel	801381	Reloc 447F 2-4-8 S&P Gene Field	F0547	201803	358.38	6.5	0.0014833	3.46	6.38
376100-Mains - Steel	801443	Reloc 863F 4S 4-6P 20th & Murphy	F0664	201803	451.38	6.5	0.0014833	4.35	8.03
376100-Mains - Steel	801447	Reloc 16F 2S 7013 N Baltimore	F0547	201803	(67.50)	6.5	0.0014833	(0.65)	(1.20)
376100-Mains - Steel	801586	Reloc 49F 2S Smithville @ Hawthorne	F0547	201803	6,535.63	6.5	0.0014833	63.01	116.33
376100-Mains - Steel	801595	Reloc 30F 4S 3rd and Jay St	F0664	201803	(8.72)	6.5	0.0014833	(0.08)	(0.16)
376100-Mains - Steel	801901	Reloc 373F 6-8S 39th & Noland Rd	F0578	201803	8,261.61	6.5	0.0014833	79.66	147.06
376100-Mains - Steel	800470	Reloc 1124F 6P Englewood Phase 1A	F0547	201804	(48.71)	5.5	0.0014833	(0.40)	(0.87)
376100-Mains - Steel	800546	Rel w/ 70F 4S Green Hills&Parkdale	F0547	201804	68.29	5.5	0.0014833	0.56	1.22
376100-Mains - Steel	800553	Rel w/ 812F P Marlborough WestPh3	F0547	201804	378.85	5.5	0.0014833	3.09	6.74
376100-Mains - Steel	800728	Reloc 2621F 2P Broadway & Zora	F0664	201804	(0.07)	5.5	0.0014833	-	-
376100-Mains - Steel	800836	Reloc 20F 2S 73rd & Richmond	F0547	201804	13,582.02	5.5	0.0014833	110.81	241.76
376100-Mains - Steel	801059	Reloc 1848F 8-12S Truman Rd & Hwy78	F0578	201804	(12,694.95)	5.5	0.0014833	(103.57)	(225.37)
376100-Mains - Steel	801381	Reloc 447F 2-4-8 S&P Gene Field	F0547	201804	5,933.47	5.5	0.0014833	48.41	105.62
376100-Mains - Steel	801443	Reloc 863F 4S 4-6P 20th & Murphy	F0664	201804	(15.80)	5.5	0.0014833	(0.13)	(0.28)
376100-Mains - Steel	801447	Reloc 16F 2S 7013 N Baltimore	F0547	201804	(1,200.36)	5.5	0.0014833	(9.79)	(21.37)
376100-Mains - Steel	801586	Reloc 49F 2S Smithville @ Hawthorne	F0547	201804	(85.01)	5.5	0.0014833	(0.69)	(1.51)
376100-Mains - Steel	801595	Reloc 30F 4S 3rd and Jay St	F0664	201804	461.61	5.5	0.0014833	3.77	8.22
376100-Mains - Steel	801901	Reloc 373F 6-8S 39th & Noland Rd	F0578	201804	33.86	5.5	0.0014833	0.28	0.60
376300-Mains - Plastic	800515	Rel w/ 3105F 2-4P Johnson Dr Storm	F0578	201710	(7,233.96)	11.5	0.0014833	(123.40)	(128.76)
376300-Mains - Plastic	800526	Rel w 1800F 2-4P Pacific & Sunrise	F0578	201710	(65.73)	11.5	0.0014833	(1.12)	(1.17)
376300-Mains - Plastic	800957	Reloc 1782F 2-4P 27th-31st Phase 1	F0664	201710	171,202.58	11.5	0.0014833	2,920.42	3,047.40
376300-Mains - Plastic	800976	Reloc 1540F 2-6P Hwy291 & 50 -MODOT	F0578	201710	1,949.81	11.5	0.0014833	33.26	34.71
376300-Mains - Plastic	801353	Reloc 3542F 2-4-6P S School Rd	F0578	201710	8,013.10	11.5	0.0014833	136.69	142.63
376300-Mains - Plastic	801509	Reloc 260F 4P Englewood ArDistrict	F0578	201710	18,496.40	11.5	0.0014833	315.52	329.24
376300-Mains - Plastic	801555	Reloc 2730F 2-6P Ward-Tudor Donovan	F0578	201710	(1,096.77)	11.5	0.0014833	(18.71)	(19.52)
376300-Mains - Plastic	800383	Target Marlborough East Ph 2 Reloc	F0547	201711	3,757.40	10.5	0.0014833	58.52	66.88
376300-Mains - Plastic	800385	Rel w/ 2320F 2P 22nd&23rd St-Wabash	F0547	201711	(255.78)	10.5	0.0014833	(3.98)	(4.55)
376300-Mains - Plastic	800526	Rel w 1800F 2-4P Pacific & Sunrise	F0578	201711	1.10	10.5	0.0014833	0.02	0.02
376300-Mains - Plastic	801048	Reloc 1147F 2-4P Winn & Belfontaine	F0547	201711	9,730.47	10.5	0.0014833	151.55	173.20
376300-Mains - Plastic	801104	Reloc 705F 4P-8S Hwy291 Harrisonville	F0578	201711	(3,651.44)	10.5	0.0014833	(56.87)	(65.00)
376300-Mains - Plastic	801191	Reloc 1130F 4P TX/AZ 20th to 22nd	F0664	201711	4,424.62	10.5	0.0014833	68.91	78.76
376300-Mains - Plastic	801349	Reloc 297F 4P F2005 Project Joplin	F0664	201711	(15,780.38)	10.5	0.0014833	(245.78)	(280.89)
376300-Mains - Plastic	801353	Reloc 3542F 2-4-6P S School Rd	F0578	201711	769.78	10.5	0.0014833	11.99	13.70
376300-Mains - Plastic	801383	Reloc 2727F 4-6P Truman Farm Trail	F0578	201711	(4,529.62)	10.5	0.0014833	(70.55)	(80.63)
376300-Mains - Plastic	801386								

376300-Mains - Plastic	800385	Rel w/ 2320F 2P 22nd&23rd St-Wabash	F0547	201712	3.63	9.5	0.00148333	0.05	0.06
376300-Mains - Plastic	800526	Rel w 1600F 2-4P Pacific & Sunrise	F0578	201712	(0.03)	9.5	0.00148333	-	-
376300-Mains - Plastic	801084	Reloc 2794F 6P Pleasant Valley Ph 5	F0547	201712	81,507.39	9.5	0.00148333	1,148.57	1,450.83
376300-Mains - Plastic	801191	Reloc 1130F 4P TX/AZ 20th to 22nd	F0664	201712	(0.44)	9.5	0.00148333	(0.01)	(0.01)
376300-Mains - Plastic	801349	Reloc 297F 4P F2005 Project Joplin	F0664	201712	336.58	9.5	0.00148333	4.74	5.99
376300-Mains - Plastic	801353	Reloc 3542F 2-4-6P S School Rd	F0578	201712	6,877.74	9.5	0.00148333	96.92	122.42
376300-Mains - Plastic	801383	Reloc 2727F 4-6P Truman Farm Trail	F0578	201712	8,648.50	9.5	0.00148333	121.87	153.94
376300-Mains - Plastic	801386	Reloc 1892F 2-6P 15th & Delaware	F0664	201712	6,711.85	9.5	0.00148333	94.58	119.47
376300-Mains - Plastic	801436	Reloc 845F 2&6P 51st & Grand	F0578	201712	6,396.65	9.5	0.00148333	90.14	113.86
376300-Mains - Plastic	801443	Reloc 863F 4S 4-6P 20th & Murphy	F0664	201712	(131.78)	9.5	0.00148333	(1.86)	(2.35)
376300-Mains - Plastic	801509	Reloc 260F 4P Englewood ArtDistrict	F0578	201712	3,886.26	9.5	0.00148333	54.76	69.18
376300-Mains - Plastic	801555	Reloc 2730F 2-6P Ward-Tudor Donovan	F0578	201712	4,831.54	9.5	0.00148333	68.08	86.00
376300-Mains - Plastic	801680	Reloc 15F 2P Bennington & 38th	F0547	201712	190.92	9.5	0.00148333	2.69	3.40
376300-Mains - Plastic	801683	Reloc 15F 4P NE 45th & N Holmes	F0547	201712	(7,001.42)	9.5	0.00148333	(98.66)	(124.62)
376300-Mains - Plastic	801841	Reloc 60F 2P RD Mize	F0578	201712	1,447.17	9.5	0.00148333	20.39	25.76
376300-Mains - Plastic	801044	Hwy 71 and Gregory Grid Repl PhD	F0547	201801	18,759.73	8.5	0.00148333	236.53	333.92
376300-Mains - Plastic	800383	Target Marlborough East Ph 2 Reloc	F0547	201801	40.23	8.5	0.00148333	0.51	0.72
376300-Mains - Plastic	800385	Rel w/ 2320F 2P 22nd&23rd St-Wabash	F0547	201801	(2.71)	8.5	0.00148333	(0.03)	(0.05)
376300-Mains - Plastic	800470	Reloc 1124F 6P Englewood Phase 1A	F0547	201802	159,821.44	8.5	0.00148333	2,015.08	2,844.82
376300-Mains - Plastic	800526	Rel w 1600F 2-4P Pacific & Sunrise	F0578	201801	(0.71)	8.5	0.00148333	(0.01)	(0.01)
376300-Mains - Plastic	800596	Reloc w/ 9290F 2-4-6P 4th Street	F0664	201801	667.94	8.5	0.00148333	8.42	11.89
376300-Mains - Plastic	800728	Reloc 2621F 2P Broadway & Zora	F0664	201801	234.99	8.5	0.00148333	2.96	4.18
376300-Mains - Plastic	801066	Reloc 1560F 4P Forest @ Hwy 291	F0547	201801	64,035.03	8.5	0.00148333	807.37	1,139.82
376300-Mains - Plastic	801080	Reloc 2127F 2-4-6P Pleasant Val Ph2	F0547	201801	221,918.84	8.5	0.00148333	2,798.02	3,950.15
376300-Mains - Plastic	801082	Reloc 1862F 4-6P PleasantVal Phase3	F0547	201801	13,207.76	8.5	0.00148333	166.53	235.10
376300-Mains - Plastic	801084	Reloc 2794F 6P Pleasant Valley Ph 5	F0547	201801	10,174.74	8.5	0.00148333	128.29	181.11
376300-Mains - Plastic	801191	Reloc 1130F 4P TX/AZ 20th to 22nd	F0664	201801	49.82	8.5	0.00148333	0.63	0.89
376300-Mains - Plastic	801349	Reloc 297F 4P F2005 Project Joplin	F0664	201801	(162.30)	8.5	0.00148333	(2.05)	(2.89)
376300-Mains - Plastic	801353	Reloc 3542F 2-4-6P S School Rd	F0578	201801	4,063.58	8.5	0.00148333	51.23	72.33
376300-Mains - Plastic	801386	Reloc 1892F 2-6P 15th & Delaware	F0664	201801	1,487.99	8.5	0.00148333	18.76	26.49
376300-Mains - Plastic	801443	Reloc 863F 4S 4-6P 20th & Murphy	F0664	201801	205.97	8.5	0.00148333	2.60	3.67
376300-Mains - Plastic	801509	Reloc 260F 4P Englewood ArtDistrict	F0578	201801	314.15	8.5	0.00148333	3.96	5.59
376300-Mains - Plastic	801555	Reloc 2730F 2-6P Ward-Tudor Donovan	F0578	201801	112.71	8.5	0.00148333	1.42	2.01
376300-Mains - Plastic	801662	Reloc 1927F 4-6P Griffith Place	F0578	201801	86,211.54	8.5	0.00148333	1,086.98	1,534.56
376300-Mains - Plastic	801680	Reloc 15F 2P Bennington & 38th	F0547	201801	352.61	8.5	0.00148333	4.45	6.28
376300-Mains - Plastic	801683	Reloc 15F 4P NE 45th & N Holmes	F0547	201801	1,391.93	8.5	0.00148333	17.55	24.78
376300-Mains - Plastic	801841	Reloc 60F 2P RD Mize	F0578	201801	917.72	8.5	0.00148333	11.57	16.34
376300-Mains - Plastic	801856	Reloc 550F 6P 22nd-23rd Connector	F0547	201801	4,446.69	8.5	0.00148333	56.07	79.15
376300-Mains - Plastic	800383	Target Marlborough East Ph 2 Reloc	F0547	201802	0.85	7.5	0.00148333	0.01	0.02
376300-Mains - Plastic	800385	Rel w/ 2320F 2P 22nd&23rd St-Wabash	F0547	201802	(0.01)	7.5	0.00148333	-	-
376300-Mains - Plastic	800470	Reloc 1124F 6P Englewood Phase 1A	F0547	201802	(21,926.12)	7.5	0.00148333	(243.93)	(390.28)
376300-Mains - Plastic	800526	Rel w 1600F 2-4P Pacific & Sunrise	F0578	201802	(0.02)	7.5	0.00148333	-	-
376300-Mains - Plastic	800596	Reloc w/ 9290F 2-4-6P 4th Street	F0664	201802	(1.55)	7.5	0.00148333	(0.02)	(0.03)
376300-Mains - Plastic	800624	Repl w 3970F 2-4-6P 155th E of I-49	F0578	201802	(39,004.92)	7.5	0.00148333	(433.93)	(694.29)
376300-Mains - Plastic	800728	Reloc 2621F 2P Broadway & Zora	F0664	201802	(2.05)	7.5	0.00148333	(0.02)	(0.04)
376300-Mains - Plastic	800957	Reloc 1782F 2-4P 27th-31st Phase 1	F0664	201802	(5,535.57)	7.5	0.00148333	(61.58)	(98.53)
376300-Mains - Plastic	800967	Reloc 7913F 2-4P Wornall & 85th Ph5	F0547	201802	311,526.51	7.5	0.00148333	3,465.72	5,545.16
376300-Mains - Plastic	801080	Reloc 2127F 2-4-6P Pleasant Val Ph2	F0547	201802	(100.12)	7.5	0.00148333	(1.11)	(1.78)
376300-Mains - Plastic	801084	Reloc 2794F 6P Pleasant Valley Ph 5	F0547	201802	17,225.35	7.5	0.00148333	191.63	306.61
376300-Mains - Plastic	801191	Reloc 1130F 4P TX/AZ 20th to 22nd	F0664	201802	1.63	7.5	0.00148333	0.02	0.03
376300-Mains - Plastic	801349	Reloc 297F 4P F2005 Project Joplin	F0664	201802	(391.11)	7.5	0.00148333	(4.35)	(6.96)
376300-Mains - Plastic	801353	Reloc 3542F 2-4-6P S School Rd	F0578	201802	(1.35)	7.5	0.00148333	(0.02)	(0.02)
376300-Mains - Plastic	801386	Reloc 1892F 2-6P 15th & Delaware	F0664	201802	3.55	7.5	0.00148333	0.04	0.06
376300-Mains - Plastic	801443	Reloc 863F 4S 4-6P 20th & Murphy	F0664	201802	(20.06)	7.5	0.00148333	(0.22)	(0.36)
376300-Mains - Plastic	801501	Reloc 35F 2P 83rd & Ash	F0578	201802	(727.20)	7.5	0.00148333	(8.09)	(12.94)
376300-Mains - Plastic	801509	Reloc 260F 4P Englewood ArtDistrict	F0578	201802	(61.13)	7.5	0.00148333	(0.68)	(1.09)
376300-Mains - Plastic	801555	Reloc 2730F 2-6P Ward-Tudor Donovan	F0578	201802	14,708.60	7.5	0.00148333	163.63	261.81
376300-Mains - Plastic	801556	Reloc 325F 4P 155th & Barat Ave	F0578	201802	5,831.00	7.5	0.00148333	64.87	103.79
376300-Mains - Plastic	801579	Reloc 320F 4P N Chatham St of 64th	F0547	201802	7,104.97	7.5	0.00148333	79.04	126.47
376300-Mains - Plastic	801662	Reloc 1927F 4-6P Griffith Place	F0578	201802	27,746.59	7.5	0.00148333	308.68	493.89
376300-Mains - Plastic	801680	Reloc 15F 2P Bennington & 38th	F0547	201802	(77.43)	7.5	0.00148333	(0.86)	(1.38)
376300-Mains - Plastic	801683	Reloc 15F 4P NE 45th & N Holmes	F0547	201802	(273.43)	7.5	0.00148333	(3.04)	(4.87)
376300-Mains - Plastic	801841	Reloc 60F 2P RD Mize	F0578	201802	(472.30)	7.5	0.00148333	(5.25)	(8.41)
376300-Mains - Plastic	801856	Reloc 550F 6P 22nd-23rd Connector	F0547	201802	24,153.44	7.5	0.00148333	268.71	429.93
376300-Mains - Plastic	801902	Reloc 110F 4P 42nd St Trinity Woods	F0578	201802	388.29	7.5	0.00148333	4.32	6.91
376300-Mains - Plastic	800383	Target Marlborough East Ph 2 Reloc	F0547	201803	(54.46)	6.5	0.00148333	(0.53)	(0.97)
376300-Mains - Plastic	800385	Rel w/ 2320F 2P 22nd&23rd St-Wabash	F0547	201803	3.56	6.5	0.00148333	0.03	0.06
376300-Mains - Plastic	800470	Reloc 1124F 6P Englewood Phase 1A	F0547	201803	4,010.90	6.5	0.00148333	38.67	71.39
376300-Mains - Plastic	800526	Rel w 1600F 2-4P Pacific & Sunrise	F0578	201803	0.93	6.5	0.00148333	0.01	0.02
376300-Mains - Plastic	800596	Reloc w/ 9290F 2-4-6P 4th Street	F0664	201803	(10.04)	6.5	0.00148333	(0.10)	(0.18)
376300-Mains - Plastic	800624	Repl w 3970F 2-4-6P 155th E of I-49	F0578	201803	40,458.82	6.5	0.00148333	390.09	720.17
376300-Mains - Plastic	800728	Reloc 2621F 2P Broadway & Zora	F0664	201803	(3.27)	6.5	0.00148333	(0.03)	(0.06)
376300-Mains - Plastic	800957	Reloc 1782F 2-4P 27th-31st Phase 1	F0664	201803	(9,309.36)	6.5	0.00148333	(89.76)	(165.71)
376300-Mains - Plastic	800967	Reloc 7913F 2-4P Wornall & 85th Ph5	F0547	201803	38,726.53	6.5	0.00148333	373.39	689.33
376300-Mains - Plastic	801080	Reloc 2127F 2-4-6P Pleasant Val Ph2	F0547	201803	(364.27)	6.5	0.00148333	(3.51)	(6.48)
376300-Mains - Plastic	801084	Reloc 2794F 6P Pleasant Valley Ph 5	F0547	201803	(558.79)	6.5	0.00148333	(5.39)	(9.95)
376300-Mains - Plastic	801191	Reloc 1130F 4P TX/AZ 20th to 22nd	F0664	201803	2,913.81	6.5	0.00148333	28.09	51.87
376300-Mains - Plastic	801349	Reloc 297F 4P F2005 Project Joplin	F0664	201803	261.17	6.5	0.00148333	2.52	4.65
376300-Mains - Plastic	801353	Reloc 3542F 2-4-6P S School Rd	F0578	201803	(286.71)	6.5	0.00148333	(2.76)	(5.10)
376300-Mains - Plastic	801361	Reloc 370F 2P Bennington Widening	F0547	201803	27,910.82	6.5	0.00148333	269.11	496.81
376300-Mains - Plastic	801381	Reloc 447F 2-4-8 S&P Gene Field	F0547	201803	759.56	6.5	0.00148333	7.32	13.52
376300-Mains - Plastic	801386	Reloc 1892F 2-6P 15th & Delaware	F0664	201803	(193.00)	6.5	0.00148333	(1.86)	(3.44)
376300-Mains - Plastic	801443	Reloc 863F 4S 4-6P 20th & Murphy	F0664	201803	9,123.91	6.5	0.00148333	87.97	162.41
376300-Mains - Plastic	801501	Reloc 35F 2P 83rd & Ash	F0578	201803	(282.61)	6.5	0.00148333	(2.72)	(5.03)
376300-Mains - Plastic	801509	Reloc 260F 4P Englewood ArtDistrict	F0578	201803	(371.16)	6.5	0.00148333	(3.58)	(6.61)
376300-Mains - Plastic	801555	Reloc 2730F 2-6P Ward-Tudor Donovan	F0578	201803	(227.84)	6.5	0.00148333	(2.20)	(4.06)
376300-Mains - Plastic	801579	Reloc 320F 4P N Chatham St of 64th	F0547	201803	16,038.73	6.5	0.00148333	154.64	285.49
376300-Mains - Plastic	801580	Reloc 1075F 4P 19th & Norwood	F0578	201803	105,206.40	6.5	0.00148333	1,014.36	1,872.67
376300-Mains - Plastic	801662	Reloc 1927F 4-6P Griffith Place	F0578	201803	14,329.84	6.5	0.00148333	138.16	255.07
376300-Mains - Plastic	801680	Reloc 15F 2P Bennington & 38th	F0547	201803	(357.24)	6.5	0.00148333	(3.44)	(6.36)
376300-Mains - Plastic	801683	Reloc 15F 4P NE 45th & N Holmes	F0547	201803	(1,180.37)	6.5	0.00148333	(11.38)	(21.01)
376300-Mains - Plastic	801829	Reloc 300F 2P Moore Drive & Amity	F0547	201803	13,577.75	6.5	0.00148333	130.91	241.68
376300-Mains - Plastic	801841	Reloc 60F 2P RD Mize	F0578	201803	(65.71)	6.5	0.00148333	(0.63)	(1.17)
376300-Mains - Plastic	801856	Reloc 550F 6P 22nd-23rd Connector	F0547	201803	(605.47)	6.5	0.00148333	(4.87)	(9.00)
376300-Mains - Plastic	801902	Reloc 110F 4P 42nd St Trinity Woods	F0578	201803	9,582.28	6.5	0.00148333	92.39	170.56
376300-Mains - Plastic	800383	Target Marlborough East Ph 2 Reloc	F0547	201804	7,597.28	5.5	0.00148333</		

376300-Mains - Plastic	801509	Reloc 260F 4P Englewood ArtDistrict	F0578	201804	(141.49)	5.5	0.00148333	(1.15)	(2.52)
376300-Mains - Plastic	801555	Reloc 2730F 2-6P Ward-Tudor Donovan	F0578	201804	(96.23)	5.5	0.00148333	(0.79)	(1.71)
376300-Mains - Plastic	801579	Reloc 320F 4P N Chatham St of 64th	F0547	201804	8,589.82	5.5	0.00148333	70.08	152.90
376300-Mains - Plastic	801580	Reloc 1075F 4P 19th & Norwood	F0578	201804	13,793.49	5.5	0.00148333	112.53	245.52
376300-Mains - Plastic	801662	Reloc 1927F 4-6P Griffith Place	F0578	201804	(1,401.16)	5.5	0.00148333	(11.43)	(24.94)
376300-Mains - Plastic	801680	Reloc 15F 2P Bennington & 38th	F0547	201804	(104.43)	5.5	0.00148333	(0.85)	(1.86)
376300-Mains - Plastic	801683	Reloc 15F 4P NE 45th & N Holmes	F0547	201804	(327.54)	5.5	0.00148333	(2.67)	(5.83)
376300-Mains - Plastic	801733	Reloc 5310F 2-4-6P Crysler& 70 MDDOT	F0578	201804	343,817.13	5.5	0.00148333	2,804.97	6,119.93
376300-Mains - Plastic	801829	Reloc 300F 2P Moore Drive & Amity	F0547	201804	954.61	5.5	0.00148333	7.79	16.99
376300-Mains - Plastic	801833	Reloc 285F 2P Zora -Miller to Ozark	F0664	201804	4,100.39	5.5	0.00148333	33.45	72.99
376300-Mains - Plastic	801841	Reloc 60F 2P RD Mize	F0578	201804	(20.93)	5.5	0.00148333	(0.17)	(0.37)
376300-Mains - Plastic	801856	Reloc 550F 6P 22nd-23rd Connector	F0547	201804	(239.55)	5.5	0.00148333	(1.95)	(4.26)
376300-Mains - Plastic	801902	Reloc 110F 4P 42nd St Trinity Woods	F0578	201804	(3,303.88)	5.5	0.00148333	(26.95)	(58.81)
376300-Mains - Plastic	801907	Reloc 58F 2P 86th & Eastern	F0547	201804	19,467.77	5.5	0.00148333	158.82	346.53
Main Relocations - May 2018 Estimate				201805	3,540,330.00	4.5	0.00148333	23,631.65	63,017.73
Main Relocations - June 2018 Estimate				201806	410,000.00	3.5	0.00148333	2,128.58	7,297.98
Total Main Relocations					6,736,316.65			57,429.53	119,906.15
Mains - Replacements									
376100-Mains - Steel	800224	Repl w 2710F 20S Hwy291MoRiver Nort	F0599	201710	(3,758.46)	11.5	0.0014833	(64.11)	(66.90)
376100-Mains - Steel	800260	Repl w/ 10493F 2-4P Clarksburg PhA	F0604	201710	33,889.25	11.5	0.0014833	578.09	603.23
376100-Mains - Steel	801096	Repl 10540F 6P Sarcouxie Phase 2	F0572	201710	4,100.55	11.5	0.00148333	69.95	72.99
376100-Mains - Steel	801142	Repl 4205F 6S Sarcouxie Phase 3	F0572	201710	22,132.08	11.5	0.00148333	377.54	393.95
376100-Mains - Steel	801148	Repl 5305F 6S Sarcouxie Ph 1	F0572	201710	(1,374.88)	11.5	0.00148333	(23.45)	(24.47)
376100-Mains - Steel	800224	Repl w 2710F 20S Hwy291MoRiver Nort	F0599	201711	970.45	10.5	0.00148333	15.11	17.27
376100-Mains - Steel	801096	Repl 10540F 6P Sarcouxie Phase 2	F0572	201711	(193.31)	10.5	0.00148333	(3.01)	(3.44)
376100-Mains - Steel	801142	Repl 4205F 6S Sarcouxie Phase 3	F0572	201711	5,747.38	10.5	0.00148333	89.52	102.30
376100-Mains - Steel	801148	Repl 5305F 6S Sarcouxie Ph 1	F0572	201711	20.80	10.5	0.00148333	0.32	0.37
376100-Mains - Steel	801439	Repl 15F 24S 55th & Indiana - Valve	F0599	201711	83,293.76	10.5	0.00148333	1,297.30	1,482.63
376100-Mains - Steel	800224	Repl w 2710F 20S Hwy291MoRiver Nort	F0599	201712	20,391.85	9.5	0.00148333	287.35	362.97
376100-Mains - Steel	801096	Repl 10540F 6P Sarcouxie Phase 2	F0572	201712	161.07	9.5	0.00148333	2.27	2.87
376100-Mains - Steel	801142	Repl 4205F 6S Sarcouxie Phase 3	F0572	201712	160.54	9.5	0.00148333	2.26	2.86
376100-Mains - Steel	801148	Repl 5305F 6S Sarcouxie Ph 1	F0572	201712	(6.94)	9.5	0.00148333	(0.10)	(0.12)
376100-Mains - Steel	801184	Repl 540F 12S Bannister & BlueRiver	F0599	201712	44,029.11	9.5	0.00148333	620.44	783.72
376100-Mains - Steel	801439	Repl 15F 24S 55th & Indiana - Valve	F0599	201712	95,662.90	9.5	0.00148333	1,348.05	1,702.80
376100-Mains - Steel	800224	Repl w 2710F 20S Hwy291MoRiver Nort	F0599	201801	5,003.13	8.5	0.00148333	63.08	89.06
376100-Mains - Steel	800463	Repl w 2144F 2-4-6-8P 13 & Virginia	F0599	201801	1,098.20	8.5	0.00148333	13.85	19.55
376100-Mains - Steel	801096	Repl 10540F 6P Sarcouxie Phase 2	F0572	201801	387.93	8.5	0.00148333	4.89	6.91
376100-Mains - Steel	801142	Repl 4205F 6S Sarcouxie Phase 3	F0572	201801	689.24	8.5	0.00148333	8.69	12.27
376100-Mains - Steel	801148	Repl 5305F 6S Sarcouxie Ph 1	F0572	201801	6.21	8.5	0.00148333	0.08	0.11
376100-Mains - Steel	801439	Repl 15F 24S 55th & Indiana - Valve	F0599	201801	6,662.13	8.5	0.00148333	84.00	118.59
376100-Mains - Steel	800039	Pickett Rd and 29th St - Main Repla	F0599	201802	18.16	7.5	0.00148333	0.20	0.32
376100-Mains - Steel	800224	Repl w 2710F 20S Hwy291MoRiver Nort	F0599	201802	6,441.72	7.5	0.00148333	71.66	114.66
376100-Mains - Steel	800463	Repl w 2144F 2-4-6-8P 13 & Virginia	F0599	201802	13.55	7.5	0.00148333	0.15	0.24
376100-Mains - Steel	800825	Repl w 251F 2-12P Highland/Independ	F0599	201802	18,366.94	7.5	0.00148333	204.33	326.93
376100-Mains - Steel	801096	Repl 10540F 6P Sarcouxie Phase 2	F0572	201802	(82.42)	7.5	0.00148333	(0.92)	(1.47)
376100-Mains - Steel	801142	Repl 4205F 6S Sarcouxie Phase 3	F0572	201802	(88.77)	7.5	0.00148333	(0.99)	(1.58)
376100-Mains - Steel	801148	Repl 5305F 6S Sarcouxie Ph 1	F0572	201802	(13.22)	7.5	0.00148333	(0.15)	(0.24)
376100-Mains - Steel	801439	Repl 15F 24S 55th & Indiana - Valve	F0599	201802	(25,686.42)	7.5	0.00148333	(285.76)	(457.22)
376100-Mains - Steel	801886	Repl 1030F 12S Colbern Under Creek	F0604	201802	259,191.64	7.5	0.00148333	2,885.50	4,613.60
376100-Mains - Steel	003838	Mayfair Ph2 Repl CS w 8000'-20in TF	F0636	201803	57.01	6.5	0.00148333	0.55	1.01
376100-Mains - Steel	800039	Pickett Rd and 29th St - Main Repla	F0599	201803	(318.93)	6.5	0.00148333	(3.08)	(5.68)
376100-Mains - Steel	800224	Repl w 2710F 20S Hwy291MoRiver Nort	F0599	201803	820.81	6.5	0.00148333	7.91	14.61
376100-Mains - Steel	800463	Repl w 2144F 2-4-6-8P 13 & Virginia	F0599	201803	(3.69)	6.5	0.00148333	(0.04)	(0.07)
376100-Mains - Steel	801096	Repl 10540F 6P Sarcouxie Phase 2	F0572	201803	8,150.06	6.5	0.00148333	78.58	145.07
376100-Mains - Steel	801142	Repl 4205F 6S Sarcouxie Phase 3	F0572	201803	(773.18)	6.5	0.00148333	(7.45)	(13.76)
376100-Mains - Steel	801148	Repl 5305F 6S Sarcouxie Ph 1	F0572	201803	22.53	6.5	0.00148333	0.22	0.40
376100-Mains - Steel	801439	Repl 15F 24S 55th & Indiana - Valve	F0599	201803	23,760.55	6.5	0.00148333	229.09	422.94
376100-Mains - Steel	801886	Repl 1030F 12S Colbern Under Creek	F0604	201803	9,904.85	6.5	0.00148333	95.50	176.31
376100-Mains - Steel	003838	Mayfair Ph2 Repl CS w 8000'-20in TF	F0636	201804	(32.96)	5.5	0.00148333	(0.27)	(0.59)
376100-Mains - Steel	800076	Repl w 4914 2-8P Tipton PhG	F0604	201804	(130.04)	5.5	0.00148333	(1.06)	(2.31)
376100-Mains - Steel	800224	Repl w 2710F 20S Hwy291MoRiver Nort	F0599	201804	(201.66)	5.5	0.00148333	(1.65)	(3.59)
376100-Mains - Steel	800463	Repl w 2144F 2-4-6-8P 13 & Virginia	F0599	201804	25.25	5.5	0.00148333	0.21	0.45
376100-Mains - Steel	800763	Repl 11571F 2-4 P&S -Concordia Ph F	F0604	201804	16,569.55	5.5	0.00148333	135.18	294.94
376100-Mains - Steel	801096	Repl 10540F 6P Sarcouxie Phase 2	F0572	201804	(163.63)	5.5	0.00148333	(1.33)	(2.91)
376100-Mains - Steel	801142	Repl 4205F 6S Sarcouxie Phase 3	F0572	201804	(290.58)	5.5	0.00148333	(2.37)	(5.17)
376100-Mains - Steel	801148	Repl 5305F 6S Sarcouxie Ph 1	F0572	201804	(412.21)	5.5	0.00148333	(3.36)	(7.34)
376100-Mains - Steel	801439	Repl 15F 24S 55th & Indiana - Valve	F0599	201804	(1,126.55)	5.5	0.00148333	(9.19)	(20.05)
376100-Mains - Steel	801886	Repl 1030F 12S Colbern Under Creek	F0604	201804	5,486.74	5.5	0.00148333	44.76	97.66
376300-Mains - Plastic	007052	BWO Main Installed Mtce-South Reg	F0599	201710	(30,256.07)	11.5	0.00148333	(516.12)	(538.56)
376300-Mains - Plastic	007053	BWO Mains Installed Mtce -North Reg	F0604	201710	19,627.42	11.5	0.00148333	334.81	349.37
376300-Mains - Plastic	800041	Liberty Header - Phase 4 IUI	F0599	201710	(10,811.96)	11.5	0.00148333	(184.43)	(192.45)
376300-Mains - Plastic	800044	Repl w/ 4105F 4P Liberty Header Ph5	F0599	201710	(2,384.65)	11.5	0.00148333	(40.68)	(42.45)
376300-Mains - Plastic	800046	Liberty - Grid Phase B	F0599	201710	(3,243.17)	11.5	0.00148333	(55.32)	(57.73)
376300-Mains - Plastic	800069	Tipton Grid Phase C - Bare steel re	F0604	201710	(8,293.84)	11.5	0.00148333	(141.48)	(147.63)
376300-Mains - Plastic	800070	Tipton Grid Phase D - Bare steel re	F0604	201710	(1,814.57)	11.5	0.00148333	(30.95)	(32.30)
376300-Mains - Plastic	800072	Tipton Grid Phase B - Bare steel re	F0604	201710	(17,425.12)	11.5	0.00148333	(297.24)	(310.17)
376300-Mains - Plastic	800075	Tipton Grid Phase E - Bare steel re	F0604	201710	(12,005.64)	11.5	0.00148333	(204.80)	(213.70)
376300-Mains - Plastic	800083	Holden Grid Phase 2I	F0604	201710	(29,905.33)	11.5	0.00148333	(510.13)	(532.31)
376300-Mains - Plastic	800112	Liberty - Grid Phase C	F0599	201710	1,085.92	11.5	0.00148333	18.52	19.33
376300-Mains - Plastic	800121	Liberty - Grid Phase D	F0599	201710	(205.23)	11.5	0.00148333	(3.50)	(3.65)
376300-Mains - Plastic	800122	Repl w/ 4565F 2P Liberty PhE	F0599	201710	(37,020.74)	11.5	0.00148333	(631.51)	(658.97)
376300-Mains - Plastic	800123	Repl w 4550F 2P Liberty Phase F	F0599	201710	1,532.93	11.5	0.00148333	26.15	27.29
376300-Mains - Plastic	800124	Repl w/ 3375F 2P Liberty PhG	F0599	201710	2,986.15	11.5	0.00148333	50.94	53.15
376300-Mains - Plastic	800125	Repl w/ 1365F 2P Liberty PhH	F0599	201710	177.47	11.5	0.00148333	3.03	3.16
376300-Mains - Plastic	800130	Repl w 6463F 2-4P Belton Ph 2B	F0604	201710	139.77	11.5	0.00148333	2.38	2.49
376300-Mains - Plastic	800131	Repl w/ 7363F 2&4P Belton Ph2C	F0604	201710	4,133.71	11.5	0.00148333	70.51	73.58
376300-Mains - Plastic	800132	FY16 Strategic Grid MGE - Belton Ph	F0604	201710	4,458.17	11.5	0.00148333	76.05	79.36
376300-Mains - Plastic	800136	FY16 Strat Grid-St. Joe's South 1B	F0599	201710	(5,823.32)	11.5	0.00148333	(99.34)	(103.65)
376300-Mains - Plastic	800137	St. Joe's South Phase 1C - MGE	F0599	201710	(7,797.20)	11.5	0.00148333	(133.01)	(138.79)
376300-Mains - Plastic	800138	St. Joe's South Phase 1D - MGE	F0599	201710	(2,768.07)	11.5	0.00148333	(47.22)	(49.27)
376300-Mains - Plastic	800159	N Budd Park CI Repl Phase 1H	F0599	201710	355,089.09	11.5	0.00148333	6,057.21	6,320.57
376300-Mains - Plastic	800256	Repl w 8006F 2&P Pleasant Hill Ph3	F0604	201710	(4,859.67)	11.5	0.00148333	(82.90)	(86.50)
376300-Mains - Plastic	800258	Repl w/ 11818F 2P Pleasant Hill Ph5	F0604	201710	7,042.23	11.5	0.00148333	120.13	125.35
376300-Mains - Plastic	800260	Repl w/ 10493F 2-4P Clarksburg PhA	F0604	201710	(12,910.47)	11.5	0.00148333	(220.23)	(229.81)
376300-Mains - Plastic	800261	Repl w 5647F 2P Clarksburg Ph B	F0604	201710	4,288.84	11.5	0.00148333	73.16	76.34
376300-Mains - Plastic	800264	Repl w/ 6503F 2P Webb City Ph2C	F0572	201710	5,655.88	11.5	0.00148333	96.48	100.67
376300-Mains - Plastic	800276	Repl w 5332F 2p Carrollton Phase C	F0604	201710	17,266.08	11.5	0.00148333	294.53	307.34

376300-Mains - Plastic	800551	Repl w/ 2962F 2P 58th and Olive	F0599	201710	(9,344.09)	11.5	0.00148333	(159.39)	(166.32)
376300-Mains - Plastic	800558	Repl w 3645F 2-4P Neosho Grid Ph1	F0572	201710	28,967.55	11.5	0.00148333	494.14	516.62
376300-Mains - Plastic	800597	Repl w 8860F 2-4P Alma Phase 1	F0604	201710	(1,926.79)	11.5	0.00148333	(32.87)	(34.30)
376300-Mains - Plastic	800599	Repl w 9540F 2-4P Blackburn Phase 2	F0604	201710	1,928.72	11.5	0.00148333	32.90	34.33
376300-Mains - Plastic	800601	Repl w/ 2845F 2P Marionville PHA	F0572	201710	1.44	11.5	0.00148333	0.02	0.03
376300-Mains - Plastic	800604	Repl w/ 255F 2P 4th & Rangeline	F0572	201710	(12.36)	11.5	0.00148333	(0.21)	(0.22)
376300-Mains - Plastic	800616	Repl w/ 5800F 2-4P Liberty Ph2	F0604	201710	2,437.09	11.5	0.00148333	41.57	43.38
376300-Mains - Plastic	800622	Repl w/ 5785F 2P 29th & Northern	F0604	201710	13,150.05	11.5	0.00148333	224.32	234.07
376300-Mains - Plastic	800628	Repl 40F 4P AOR 6634 Broadmoor	F0599	201710	620.25	11.5	0.00148333	10.58	11.04
376300-Mains - Plastic	800636	Repl w 1932F 4P Range Line & 3rd	F0572	201710	(13.63)	11.5	0.00148333	(0.23)	(0.24)
376300-Mains - Plastic	800727	Repl w 2380F 2-4P 31st & Mason St	F0604	201710	3,378.70	11.5	0.00148333	57.63	60.14
376300-Mains - Plastic	800766	Repl w 30F 4P Indiana & 12th AOR	F0599	201710	(9,037.84)	11.5	0.00148333	(154.17)	(160.87)
376300-Mains - Plastic	800818	Repl w 627F 2P Maiden and A St	F0572	201710	(41.57)	11.5	0.00148333	(0.71)	(0.74)
376300-Mains - Plastic	800855	Repl 8660F 2-4P Carrollton Grid Ph L	F0604	201710	759.53	11.5	0.00148333	12.96	13.52
376300-Mains - Plastic	800856	Repl 3494F 2P Carrollton Grid Ph K	F0604	201710	1,785.93	11.5	0.00148333	30.46	31.79
376300-Mains - Plastic	800977	Repl 8085F 2P Liberty & Stone	F0604	201710	99.61	11.5	0.00148333	1.70	1.77
376300-Mains - Plastic	801042	Inst 8105F 6-8 Bud Park Header Ph3	F0599	201710	11,139.68	11.5	0.00148333	190.02	198.29
376300-Mains - Plastic	801062	Repl 40F 6P AOR 3046 Holmes	F0599	201710	(750.45)	11.5	0.00148333	(12.80)	(13.36)
376300-Mains - Plastic	801125	Repl 3065F 2-4P 16th & Bird	F0572	201710	7,590.49	11.5	0.00148333	129.48	135.11
376300-Mains - Plastic	801167	Repl 925F 6P Jefferson St	F0604	201710	1.17	11.5	0.00148333	0.02	0.02
376300-Mains - Plastic	801219	Repl 5080F 2-4P 39th & S Main St	F0604	201710	9,809.65	11.5	0.00148333	167.34	174.61
376300-Mains - Plastic	801238	Repl 1368F 4-6P Kansas & 22nd	F0599	201710	(707.33)	11.5	0.00148333	(12.07)	(12.59)
376300-Mains - Plastic	801241	Repl 30F 6P 50th & Agnes AOR	F0599	201710	242.22	11.5	0.00148333	4.13	4.31
376300-Mains - Plastic	801242	Repl 30F 6P 37th & Pennsylvania AOR	F0599	201710	17,262.70	11.5	0.00148333	294.47	307.28
376300-Mains - Plastic	801315	Repl 1182F 2P Franklin and Jewell	F0604	201710	(37.00)	11.5	0.00148333	(0.63)	(0.66)
376300-Mains - Plastic	801356	Repl 5950 2-4P Emma Grid Miller 1A	F0604	201710	241,364.85	11.5	0.00148333	4,117.27	4,296.28
376300-Mains - Plastic	801365	Repl 3365F 2-4P Emma 1B - Miller	F0604	201710	160,786.22	11.5	0.00148333	2,742.74	2,861.99
376300-Mains - Plastic	801450	Repl 1120F 2P Market-Waters to 2nd	F0604	201710	853.58	11.5	0.00148333	14.56	15.19
376300-Mains - Plastic	801628	Repl 400F 4P 6th & Cleveland AOR	F0599	201710	11,427.30	11.5	0.00148333	194.93	203.41
376300-Mains - Plastic	007052	BWO Main Installed Mce-North Reg	F0599	201711	3,987.81	10.5	0.00148333	62.11	70.98
376300-Mains - Plastic	007053	BWO Mains Installed Mce -South Reg	F0604	201711	24,076.77	10.5	0.00148333	374.99	428.57
376300-Mains - Plastic	800028	Liberty Header - Phase 3	F0599	201711	(185.62)	10.5	0.00148333	(2.89)	(3.30)
376300-Mains - Plastic	800045	Liberty - Grid Phase A	F0599	201711	1,753.55	10.5	0.00148333	27.31	31.21
376300-Mains - Plastic	800046	Liberty - Grid Phase B	F0599	201711	(9,737.58)	10.5	0.00148333	(151.66)	(173.33)
376300-Mains - Plastic	800083	Holden Grid Phase 2I	F0604	201711	5.17	10.5	0.00148333	0.08	0.09
376300-Mains - Plastic	800091	Repl w/ 2119F 2-4P Belton Ph1A	F0604	201711	114,432.77	10.5	0.00148333	1,782.29	2,036.90
376300-Mains - Plastic	800122	Repl w/ 4565F 2P Liberty PhE	F0599	201711	1,280.09	10.5	0.00148333	19.94	22.79
376300-Mains - Plastic	800123	Repl w 4550F 2P Liberty Phase F	F0599	201711	10,022.69	10.5	0.00148333	156.10	178.40
376300-Mains - Plastic	800124	Repl w/ 3375F 2P Liberty PhG	F0599	201711	(3.76)	10.5	0.00148333	(0.06)	(0.07)
376300-Mains - Plastic	800130	Repl w 6463F 2-4P Belton Ph 2B	F0604	201711	(3.53)	10.5	0.00148333	(0.05)	(0.06)
376300-Mains - Plastic	800131	Repl w/ 7363F 2&4P Belton Ph2C	F0604	201711	349.14	10.5	0.00148333	5.44	6.21
376300-Mains - Plastic	800132	FY16 Strategic Grid MGE - Belton Ph	F0604	201711	3,174.67	10.5	0.00148333	49.45	56.51
376300-Mains - Plastic	800136	FY16 Strat Grid-St. Joe's South 1B	F0599	201711	185.62	10.5	0.00148333	2.89	3.30
376300-Mains - Plastic	800137	St. Joe's South Phase 1C - MGE	F0599	201711	(5,665.12)	10.5	0.00148333	(88.23)	(100.84)
376300-Mains - Plastic	800138	St. Joe's South Phase 1D - MGE	F0599	201711	1,699.34	10.5	0.00148333	26.47	30.25
376300-Mains - Plastic	800154	N Budd Park CI Grid Repl Phase 1C	F0599	201711	(109,260.65)	10.5	0.00148333	(1,701.73)	(1,944.84)
376300-Mains - Plastic	800159	N Budd Park CI Repl Phase 1H	F0599	201711	547.05	10.5	0.00148333	8.52	9.74
376300-Mains - Plastic	800163	Webb City Phase 1D Bare Steel Repla	F0572	201711	9.51	10.5	0.00148333	0.15	0.17
376300-Mains - Plastic	800256	Repl w/ 8006F 2&P Pleasant Hill Ph3	F0604	201711	582.92	10.5	0.00148333	9.08	10.38
376300-Mains - Plastic	800257	Repl w 9327F 2&4P Pleasant Hill Ph4	F0604	201711	785.27	10.5	0.00148333	12.23	13.98
376300-Mains - Plastic	800258	Repl w/ 11818F 2P Pleasant Hill Ph5	F0604	201711	60.34	10.5	0.00148333	0.94	1.07
376300-Mains - Plastic	800259	Repl w/ 8606F 2P Pleasant Hill Ph6	F0604	201711	930,101.62	10.5	0.00148333	14,486.30	16,555.77
376300-Mains - Plastic	800274	Repl w/ 7005F 2-4P Carrollton PhA	F0604	201711	2,445.57	10.5	0.00148333	38.09	43.53
376300-Mains - Plastic	800276	Repl w 5332I 2p Carrollton Phase C	F0604	201711	(416.57)	10.5	0.00148333	(6.49)	(7.41)
376300-Mains - Plastic	800277	Repl 11776F 2-4P Carrollton Ph D	F0604	201711	4,727.73	10.5	0.00148333	73.63	84.15
376300-Mains - Plastic	800278	Repl w 5716F 2P Carrollton Phase E	F0604	201711	(101.66)	10.5	0.00148333	(1.58)	(1.81)
376300-Mains - Plastic	800279	Repl w 9003F 2P Carrollton Phase F	F0604	201711	136.33	10.5	0.00148333	2.12	2.43
376300-Mains - Plastic	800284	Repl w 11888F 2-4P Carrollton Phs G	F0604	201711	(286.59)	10.5	0.00148333	(4.46)	(5.10)
376300-Mains - Plastic	800285	Repl 2470F 2P Carrollton Phase H	F0604	201711	(279.13)	10.5	0.00148333	(4.35)	(4.97)
376300-Mains - Plastic	800286	Repl w 12516F 2-4P Carrollton Ph I	F0604	201711	(254.64)	10.5	0.00148333	(3.97)	(4.53)
376300-Mains - Plastic	800338	Repl w 4888F 2-8P St. Joe Grid Ph 2C	F0599	201711	101.30	10.5	0.00148333	1.58	1.80
376300-Mains - Plastic	800340	Repl w/ 6468F 2P St. Joe's Ph2D	F0599	201711	(4,503.93)	10.5	0.00148333	(70.15)	(80.17)
376300-Mains - Plastic	800390	Repl w/ 884F 2-4P HWY 60 to Pine	F0572	201711	(124.74)	10.5	0.00148333	(1.94)	(2.22)
376300-Mains - Plastic	800444	Repl w/ 3600F 2-4P Liberty Ph1	F0604	201711	1,212.17	10.5	0.00148333	18.88	21.58
376300-Mains - Plastic	800491	Repl w 3182F 2-4P Harris S of Shely	F0604	201711	(0.26)	10.5	0.00148333	-	-
376300-Mains - Plastic	800542	Repl w 14507F 2-12P Blue Ridge	F0604	201711	(6,448.63)	10.5	0.00148333	(100.44)	(114.79)
376300-Mains - Plastic	800597	Repl w 8860F 2-4P Alma Phase 1	F0604	201711	36.18	10.5	0.00148333	0.56	0.64
376300-Mains - Plastic	800599	Repl w 9540F 2-4P Blackburn Phase 2	F0604	201711	(30.80)	10.5	0.00148333	(0.48)	(0.55)
376300-Mains - Plastic	800601	Repl w/ 2845F 2P Marionville PHA	F0572	201711	(10,589.98)	10.5	0.00148333	(164.94)	(188.50)
376300-Mains - Plastic	800616	Repl w/ 5800F 2-4P Liberty Ph2	F0604	201711	(21,512.68)	10.5	0.00148333	(335.06)	(382.92)
376300-Mains - Plastic	800727	Repl w 2380F 2-4P 31st & Mason St	F0604	201711	176,926.96	10.5	0.00148333	2,755.63	3,149.29
376300-Mains - Plastic	800759	Repl 7111F 2-4P Concordia Phase B	F0604	201711	384,285.52	10.5	0.00148333	5,985.23	6,840.27
376300-Mains - Plastic	800834	Repl w 1590F 2P 8th & Geneva	F0572	201711	3,464.36	10.5	0.00148333	53.96	61.67
376300-Mains - Plastic	800855	Repl 8660F 2-4P Carrollton Grid Ph L	F0604	201711	(18.58)	10.5	0.00148333	(0.29)	(0.33)
376300-Mains - Plastic	800856	Repl 3494F 2P Carrollton Grid Ph K	F0604	201711	(39.27)	10.5	0.00148333	(0.61)	(0.70)
376300-Mains - Plastic	800977	Repl 8085F 2P Liberty & Stone	F0604	201711	42.55	10.5	0.00148333	0.66	0.76
376300-Mains - Plastic	801042	Inst 8105F 6-8 Bud Park Header Ph3	F0599	201711	5,392.71	10.5	0.00148333	83.99	95.99
376300-Mains - Plastic	801062	Repl 40F 6P AOR 3046 Holmes	F0599	201711	(4,413.76)	10.5	0.00148333	(68.74)	(78.56)
376300-Mains - Plastic	801119	Repl 2794F 2P 34th and Pearl	F0572	201711	470,686.60	10.5	0.00148333	7,330.93	8,378.20
376300-Mains - Plastic	801125	Repl 3065F 2-4P 16th & Bird	F0572	201711	(1.91)	10.5	0.00148333	(0.03)	(0.03)
376300-Mains - Plastic	801149	Repl 4180F 2-4P 24th & Meadow	F0572	201711	(541.39)	10.5	0.00148333	(8.43)	(9.64)
376300-Mains - Plastic	801156	Repl 572F 4P 29th and Bales	F0599	201711	1,355.21	10.5	0.00148333	21.11	24.12
376300-Mains - Plastic	801219	Repl 5080F 2-4P 39th & S Main St	F0604	201711	19,498.50	10.5	0.00148333	303.69	347.07
376300-Mains - Plastic	801238	Repl 1368F 4-6P Kansas & 22nd	F0599	201711	65.53	10.5	0.00148333	1.02	1.17
376300-Mains - Plastic	801241	Repl 30F 6P 50th & Agnes AOR	F0599	201711	(5.13)	10.5	0.00148333	(0.08)	(0.09)
376300-Mains - Plastic	801242	Repl 30F 6P 37th & Pennsylvania AOR	F0599	201711	(594.90)	10.5	0.00148333	(9.27)	(10.59)
376300-Mains - Plastic	801356	Repl 5950 2-4P Emma Grid Miller 1A	F0604	201711	(68.23)	10.5	0.00148333	(1.06)	(1.21)
376300-Mains - Plastic	801365	Repl 3365F 2-4P Emma 1B - Miller	F0604	201711	(1,939.08)	10.5	0.00148333	(30.20)	(34.52)
376300-Mains - Plastic	801410	Repl 612F 2P 26th Terr & Topping	F0599	201711	4,460.52	10.5	0.00148333	69.47	79.40
376300-Mains - Plastic	801450	Repl 1120F 2P Market-Waters to 2nd	F0604	201711	(25.39)	10.5	0.00148333	(0.40)	(0.45)
376300-Mains - Plastic	801628	Repl 400F 4P 6th & Cleveland AOR	F0599	201711	(459.58)	10.5	0.00148333	(7.16)	(8.18)
376300-Mains - Plastic	007052	BWO Main Installed Mce-North Reg	F0599	201712	2,756.97	9.5	0.00148333	38.85	49.07
376300-Mains - Plastic	007053	BWO Mains Installed Mce -South Reg	F0604	201712	13,086.51	9.5	0.00148333	184.41	232.94
376300-Mains - Plastic	800028	Liberty Header - Phase 3	F0599	201712	(2,891.12)	9.5	0.00148333	(40.74)	(51.46)
376300-Mains - Plastic	800041	Liberty Header - Phase 4 IUI	F0599	201712	(16,748.79)	9.5	0.00148333	(236.02)	(298.13)
376300-Mains - Plastic	800044	Repl w/ 4105F 4P Liberty Header Ph5	F0599	201712	(1,531.43)	9.5	0.00148333	(21.58)	

376300-Mains - Plastic	800159	N Budd Park Cl Repl Phase 1H	F0599	201712	(0.69)	9.5	0.00148333	(0.01)	(0.01)
376300-Mains - Plastic	800163	Webb City Phase 1D Bare Steel Repla	F0572	201712	109,636.21	9.5	0.00148333	1,544.95	1,951.52
376300-Mains - Plastic	800256	Repl w/ 8006F 2&P Pleasant Hill Ph3	F0604	201712	(19.06)	9.5	0.00148333	(0.27)	(0.34)
376300-Mains - Plastic	800257	Repl w/ 9327F 2&4P Pleasant Hill Ph4	F0604	201712	974.58	9.5	0.00148333	13.73	17.35
376300-Mains - Plastic	800258	Repl w/ 11818F 2P Pleasant Hill Ph5	F0604	201712	3.97	9.5	0.00148333	0.06	0.07
376300-Mains - Plastic	800259	Repl w/ 8606F 2P Pleasant Hill Ph6	F0604	201712	31,500.38	9.5	0.00148333	443.89	560.71
376300-Mains - Plastic	800261	Repl w/ 5647F 2P Clarksburg Ph B	F0604	201712	(12,847.55)	9.5	0.00148333	(181.04)	(228.69)
376300-Mains - Plastic	800265	Repl w/ 4646F 2-4P Webb City Ph2D	F0572	201712	1,375.69	9.5	0.00148333	19.39	24.49
376300-Mains - Plastic	800274	Repl w/ 7005F 2-4P Carrollton PhA	F0604	201712	(20.17)	9.5	0.00148333	(0.28)	(0.36)
376300-Mains - Plastic	800276	Repl w/ 5332F 2p Carrollton Phase C	F0604	201712	957.93	9.5	0.00148333	13.50	17.05
376300-Mains - Plastic	800277	Repl 11776F 2-4P Carrollton Ph D	F0604	201712	2,097.17	9.5	0.00148333	29.55	37.33
376300-Mains - Plastic	800278	Repl w/ 5716F 2P Carrollton Phase E	F0604	201712	5,424.13	9.5	0.00148333	76.43	96.55
376300-Mains - Plastic	800279	Repl w/ 9003F 2P Carrollton Phase F	F0604	201712	522.05	9.5	0.00148333	7.36	9.29
376300-Mains - Plastic	800284	Repl w/ 11888F 2-4P Carrollton Phs G	F0604	201712	2,063.23	9.5	0.00148333	29.07	36.73
376300-Mains - Plastic	800285	Repl 2470F 2P Carrollton Phase H	F0604	201712	2,291.01	9.5	0.00148333	32.28	40.78
376300-Mains - Plastic	800286	Repl w/ 12516F 2-4P Carrollton Ph I	F0604	201712	6,408.03	9.5	0.00148333	90.30	114.06
376300-Mains - Plastic	800338	Repl w/ 4888F 2-8P St Joe Grid Ph 2C	F0599	201712	201.25	9.5	0.00148333	2.84	3.58
376300-Mains - Plastic	800340	Repl w/ 6468F 2P St. Joe's Ph2D	F0599	201712	951.24	9.5	0.00148333	13.40	16.93
376300-Mains - Plastic	800405	Repl w/ 790F 3-8P 16th & Roosevelt	F0572	201712	80,321.71	9.5	0.00148333	1,131.86	1,429.72
376300-Mains - Plastic	800444	Repl w/ 3600F 2-4P Liberty Ph1	F0604	201712	2,191.34	9.5	0.00148333	30.88	39.01
376300-Mains - Plastic	800474	Repl w/ 2597F 4P 1201 Schifferdecker	F0572	201712	(2,732.03)	9.5	0.00148333	(38.50)	(48.63)
376300-Mains - Plastic	800491	Repl w/ 3182F 2-4P Harris S of Shely	F0604	201712	399.28	9.5	0.00148333	5.63	7.11
376300-Mains - Plastic	800542	Repl w/ 14507F 2-6-12P Blue Ridge	F0604	201712	5.38	9.5	0.00148333	0.08	0.10
376300-Mains - Plastic	800549	Repl w/ 225F 2P Charlotte&PacificAOR	F0599	201712	1,582.84	9.5	0.00148333	22.30	28.17
376300-Mains - Plastic	800597	Repl w/ 8860F 2-4P Alma Phase 1	F0604	201712	(1.31)	9.5	0.00148333	(0.02)	(0.02)
376300-Mains - Plastic	800599	Repl w/ 9540F 2-4P Blackburn Phase 2	F0604	201712	1.38	9.5	0.00148333	0.02	0.02
376300-Mains - Plastic	800600	Repl w/ 7055F 2-4P Blackburn Phase 1	F0604	201712	2,050.49	9.5	0.00148333	28.89	36.50
376300-Mains - Plastic	800616	Repl w/ 5800F 2-4P Liberty Ph2	F0604	201712	10,921.32	9.5	0.00148333	153.90	194.40
376300-Mains - Plastic	800727	Repl w/ 2380F 2-4P 24th & Mason St	F0604	201712	0.65	9.5	0.00148333	0.01	0.01
376300-Mains - Plastic	800758	Repl w/ 1011F 2-6P Concordia Phase A	F0604	201712	149,775.81	9.5	0.00148333	2,110.59	2,666.00
376300-Mains - Plastic	800759	Repl 7111F 2-4P Concordia Phase B	F0604	201712	1,807.33	9.5	0.00148333	25.47	32.17
376300-Mains - Plastic	800827	Repl w/ 2565F 2P Lee St & Main	F0604	201712	1,159.82	9.5	0.00148333	16.34	20.64
376300-Mains - Plastic	800834	Repl w/ 1590F 2P 8th & Geneva	F0572	201712	(1,189.47)	9.5	0.00148333	(16.76)	(21.17)
376300-Mains - Plastic	800855	Repl 8660F 2-4P Carrollton Grid Ph L	F0604	201712	0.50	9.5	0.00148333	0.01	0.01
376300-Mains - Plastic	800856	Repl 3494F 2P Carrollton Grid Ph K	F0604	201712	570.50	9.5	0.00148333	8.04	10.15
376300-Mains - Plastic	800864	Repl w/ 3915F 2-4-6P 75th St RT 350	F0604	201712	325,251.85	9.5	0.00148333	4,583.33	5,789.47
376300-Mains - Plastic	800901	Repl w/ 30F 4P Lydia at 8th & 9th AOR	F0599	201712	(2,314.18)	9.5	0.00148333	(32.61)	(41.19)
376300-Mains - Plastic	800902	Repl w/ 40F 6P 9th & Woodland AOR	F0599	201712	(6,874.30)	9.5	0.00148333	(98.87)	(122.36)
376300-Mains - Plastic	800977	Repl 8085F 2P Liberty & Stone	F0604	201712	2,574.26	9.5	0.00148333	36.28	45.82
376300-Mains - Plastic	801042	Inst 8105F 6-8 Bud Park Header Ph3	F0599	201712	16.09	9.5	0.00148333	0.23	0.29
376300-Mains - Plastic	801062	Repl 40F 6P AOR 3046 Holmes	F0599	201712	(3.43)	9.5	0.00148333	(0.05)	(0.06)
376300-Mains - Plastic	801063	Repl 430F 4P 27th & McGee	F0599	201712	109,120.85	9.5	0.00148333	1,537.69	1,942.35
376300-Mains - Plastic	801119	Repl 2794F 2P 34th and Pearl	F0572	201712	23,580.60	9.5	0.00148333	332.29	419.73
376300-Mains - Plastic	801125	Repl 3065F 2-4P 16th & Bird	F0572	201712	19,178.66	9.5	0.00148333	270.26	341.38
376300-Mains - Plastic	801149	Repl 4180F 2-4P 24th & Meadow	F0572	201712	940.68	9.5	0.00148333	13.26	16.74
376300-Mains - Plastic	801156	Repl 572F 4P 29th and Bales	F0599	201712	(12.28)	9.5	0.00148333	(0.17)	(0.22)
376300-Mains - Plastic	801193	Repl 6790F 2-4P Carthage Area Ph 1A	F0572	201712	681,120.89	9.5	0.00148333	9,598.11	12,123.92
376300-Mains - Plastic	801219	Repl 5080F 2-4P 39th & S Main St	F0604	201712	1,388.19	9.5	0.00148333	19.56	24.71
376300-Mains - Plastic	801223	Repl 1420F 2P W&E Cleveland@Holden	F0604	201712	1,195.75	9.5	0.00148333	16.85	21.28
376300-Mains - Plastic	801238	Repl 1368F 4-6P Kansas & 22nd	F0599	201712	(9,198.32)	9.5	0.00148333	(129.62)	(163.73)
376300-Mains - Plastic	801241	Repl 30F 6P 50th & Agnes AOR	F0599	201712	0.18	9.5	0.00148333	-	-
376300-Mains - Plastic	801242	Repl 30F 6P 37th & Pennsylvania AOR	F0599	201712	5.01	9.5	0.00148333	0.07	0.09
376300-Mains - Plastic	801315	Repl 1182F 2P Franklin and Jewell	F0604	201712	570.04	9.5	0.00148333	8.03	10.15
376300-Mains - Plastic	801356	Repl 5950 2-4P Emma Grid Miller 1A	F0604	201712	2.02	9.5	0.00148333	0.03	0.04
376300-Mains - Plastic	801365	Repl 3365F 2-4P Emma 1B - Miller	F0604	201712	5.67	9.5	0.00148333	0.08	0.10
376300-Mains - Plastic	801450	Repl 1120F 2P Market-Waters to 2nd	F0604	201712	0.57	9.5	0.00148333	0.01	0.01
376300-Mains - Plastic	801602	Repl 30F Topping & Smart AOR	F0599	201712	26,334.99	9.5	0.00148333	371.10	468.76
376300-Mains - Plastic	801625	Repl 663F 2P 59th & Cypress Phase	F0599	201712	35,523.82	9.5	0.00148333	500.59	632.32
376300-Mains - Plastic	801628	Repl 400F 4P 6th & Cleveland AOR	F0599	201712	10.84	9.5	0.00148333	0.15	0.19
376300-Mains - Plastic	007052	BWO Main Installed Mtee-South Reg	F0599	201801	7,908.12	8.5	0.00148333	99.71	140.76
376300-Mains - Plastic	007053	BWO Mains Installed Mtee -North Reg	F0604	201801	16,942.36	8.5	0.00148333	213.61	301.57
376300-Mains - Plastic	007054	BWO Mains Installed Mtee-Southwest	F0604	201801	447.47	8.5	0.00148333	5.64	7.96
376300-Mains - Plastic	800075	Tipton Grid Phase E - Bare steel re	F0604	201801	(7,962.02)	8.5	0.00148333	(100.39)	(141.72)
376300-Mains - Plastic	800083	Holden Grid Phase 2I	F0604	201801	(2.15)	8.5	0.00148333	(0.03)	(0.04)
376300-Mains - Plastic	800091	Repl w/ 2119F 2-4P Belton Ph1A	F0604	201801	2,614.55	8.5	0.00148333	32.97	46.54
376300-Mains - Plastic	800100	Repl w/ 9461F 2P Kingsville Ph2	F0604	201801	(87,530.54)	8.5	0.00148333	(1,103.61)	(1,558.04)
376300-Mains - Plastic	800122	Repl w/ 4565F 2P Liberty PhE	F0599	201801	12.92	8.5	0.00148333	0.16	0.23
376300-Mains - Plastic	800123	Repl w/ 4550F 2P Liberty Phase F	F0599	201801	11.90	8.5	0.00148333	0.15	0.21
376300-Mains - Plastic	800124	Repl w/ 3375F 2P Liberty PhG	F0599	201801	1.26	8.5	0.00148333	0.02	0.02
376300-Mains - Plastic	800125	Repl w/ 1365F 2P Liberty PhH	F0599	201801	(825.97)	8.5	0.00148333	(10.41)	(14.70)
376300-Mains - Plastic	800126	Repl 3260F 2-4P Liberty Phase 1	F0599	201801	257,495.98	8.5	0.00148333	3,245.59	4,583.42
376300-Mains - Plastic	800128	Repl 1827F 2-4P Liberty Phase J	F0599	201801	102,448.69	8.5	0.00148333	1,291.70	1,823.58
376300-Mains - Plastic	800130	Repl w/ 6463F 2-4P Belton Ph 2B	F0604	201801	1.49	8.5	0.00148333	0.02	0.03
376300-Mains - Plastic	800131	Repl w/ 7363F 2&4P Belton Ph2C	F0604	201801	48.02	8.5	0.00148333	0.61	0.85
376300-Mains - Plastic	800132	FY16 Strategic Grid MGE - Belton Ph	F0604	201801	49.53	8.5	0.00148333	0.62	0.88
376300-Mains - Plastic	800136	FY16 Strat Grid-St. Joe's South 1B	F0599	201801	(59.46)	8.5	0.00148333	(0.75)	(1.06)
376300-Mains - Plastic	800143	Hwy 71 & Gregory Grid Replace PhC	F0599	201801	4,659.12	8.5	0.00148333	58.74	82.93
376300-Mains - Plastic	800145	Repl w/ 4271F 4P- 71 & Gregory Ph E	F0599	201801	18,764.96	8.5	0.00148333	236.59	334.02
376300-Mains - Plastic	800146	Repl w/ 4506F 2P Hwy71 & Gregory-F	F0599	201801	22,524.59	8.5	0.00148333	284.00	400.94
376300-Mains - Plastic	800153	N Budd Park Cl Grid Repl Phase 1B	F0599	201801	298,447.77	8.5	0.00148333	3,762.92	5,312.36
376300-Mains - Plastic	800155	N Budd Park Cl Grid Repl Phase 1D	F0599	201801	622,442.86	8.5	0.00148333	7,847.95	11,079.46
376300-Mains - Plastic	800157	N Budd Park Cl Grid Repl Phase 1F	F0599	201801	313,126.84	8.5	0.00148333	3,948.00	5,573.65
376300-Mains - Plastic	800158	N Budd Park Cl Repl Phase 1G IUI	F0599	201801	572,254.08	8.5	0.00148333	7,215.15	10,186.10
376300-Mains - Plastic	800159	N Budd Park Cl Repl Phase 1H	F0599	201801	38.01	8.5	0.00148333	0.48	0.68
376300-Mains - Plastic	800163	Webb City Phase 1D Bare Steel Repla	F0572	201801	5.48	8.5	0.00148333	0.07	0.10
376300-Mains - Plastic	800256	Repl w/ 8006F 2&P Pleasant Hill Ph3	F0604	201801	(302.77)	8.5	0.00148333	(3.82)	(5.39)
376300-Mains - Plastic	800257	Repl w/ 9327F 2&4P Pleasant Hill Ph4	F0604	201801	16.79	8.5	0.00148333	0.21	0.30
376300-Mains - Plastic	800258	Repl w/ 11818F 2P Pleasant Hill Ph5	F0604	201801	78.79	8.5	0.00148333	0.99	1.40
376300-Mains - Plastic	800259	Repl w/ 8606F 2P Pleasant Hill Ph6	F0604	201801	17,343.78	8.5	0.00148333	218.68	308.72
376300-Mains - Plastic	800265	Repl w/ 4646F 2-4P Webb City Ph2D	F0572	201801	3.55	8.5	0.00148333	0.04	0.06
376300-Mains - Plastic	800274	Repl w/ 7005F 2-4P Carrollton PhA	F0604	201801	1,068.28	8.5	0.00148333	13.47	19.02
376300-Mains - Plastic	800276	Repl w/ 5332F 2p Carrollton Phase C	F0604	201801	186.61	8.5	0.00148333	2.35	3.32
376300-Mains - Plastic	800277	Repl 11776F 2-4P Carrollton Ph D	F0604	201801	1,573.34	8.5	0.00148333	19.84	28.01
376300-Mains - Plastic	800278	Repl w/ 5716F 2P Carrollton Phase E	F0604	201801	64.76	8.5	0.00148333	0.82	1.15
376300-Mains - Plastic	800279	Repl w/ 9003F 2P Carrollton Phase F	F0604	201801	1,245.66	8.5	0.00148333	15.71	22.17
376300-Mains - Plastic	800284	Repl w/ 11888F 2-4P Carrollton Phs G	F0604	201801	191.27	8.5	0.00148333	2.41	3.40
37630									

376300-Mains - Plastic	800616	Repl w/ 5800F 2-4P Liberty Ph2	F0604	201801	25.49	8.5	0.00148333	0.32	0.45
376300-Mains - Plastic	800622	Repl w/ 5785F 2P 29th & Northern	F0604	201801	180,940.67	8.5	0.00148333	2,281.36	3,220.74
376300-Mains - Plastic	800727	Repl w 2380F 2-4P 31st & Mason St	F0604	201801	9.94	8.5	0.00148333	0.13	0.18
376300-Mains - Plastic	800758	Repl w 1011F 2-6P Concordia Phase A	F0604	201801	5,393.08	8.5	0.00148333	68.00	96.00
376300-Mains - Plastic	800759	Repl 7111F 2-4P Concordia Phase B	F0604	201801	9,279.27	8.5	0.00148333	117.00	165.17
376300-Mains - Plastic	800826	Repl 670F 2-4-6P 10th & Benton	F0599	201801	(3,679.87)	8.5	0.00148333	(46.40)	(65.50)
376300-Mains - Plastic	800827	Repl w 2565F 2P Lee St & Main	F0604	201801	13.75	8.5	0.00148333	0.17	0.24
376300-Mains - Plastic	800830	Repl w 1500F 2P Green & Peyton	F0604	201801	(4,748.99)	8.5	0.00148333	(58.88)	(84.53)
376300-Mains - Plastic	800855	Repl 8660F 2-4P Carrollton Grid Ph L	F0604	201801	8.17	8.5	0.00148333	0.10	0.15
376300-Mains - Plastic	800856	Repl 3494F 2P Carrollton Grid Ph K	F0604	201801	22.07	8.5	0.00148333	0.28	0.39
376300-Mains - Plastic	800864	Repl w 3915F 2-4-6P 75th St RT 350	F0604	201801	36,407.34	8.5	0.00148333	459.03	648.05
376300-Mains - Plastic	800900	Repl w 30F 4P 2525 Oakley	F0599	201801	18,310.68	8.5	0.00148333	230.87	325.93
376300-Mains - Plastic	800932	Repl w 750F 2P Nipper S of Spring	F0604	201801	(438.13)	8.5	0.00148333	(5.52)	(7.80)
376300-Mains - Plastic	800977	Repl 8085F 2P Liberty & Stone	F0604	201801	45.58	8.5	0.00148333	0.57	0.81
376300-Mains - Plastic	801042	Inst 8105F 6-8 Bud Park Header Ph3	F0599	201801	5,849.37	8.5	0.00148333	73.75	104.12
376300-Mains - Plastic	801062	Repl 40F 6P AOR 3046 Holmes	F0599	201801	2.48	8.5	0.00148333	0.03	0.04
376300-Mains - Plastic	801063	Repl 430F 4P 27th & McGee	F0599	201801	3,133.17	8.5	0.00148333	39.50	55.77
376300-Mains - Plastic	801119	Repl 2794F 2P 34th and Pearl	F0572	201801	13,333.28	8.5	0.00148333	168.11	237.33
376300-Mains - Plastic	801125	Repl 3065F 2-4P 1st & Bird	F0572	201801	27,018.83	8.5	0.00148333	340.66	480.93
376300-Mains - Plastic	801149	Repl 4180F 2-4P 24th & Meadow	F0572	201801	(6.05)	8.5	0.00148333	(0.08)	(0.11)
376300-Mains - Plastic	801156	Repl 572F 4P 29th and Bales	F0599	201801	14.98	8.5	0.00148333	0.19	0.27
376300-Mains - Plastic	801167	Repl 925F 6P Jefferson St	F0604	201801	8,118.83	8.5	0.00148333	102.36	144.51
376300-Mains - Plastic	801193	Repl 6790F 2-4P Carthage Area Ph 1A	F0572	201801	3,437.19	8.5	0.00148333	43.34	61.18
376300-Mains - Plastic	801219	Repl 5080F 2-4P 39th & S Main St	F0604	201801	1,599.47	8.5	0.00148333	20.17	28.47
376300-Mains - Plastic	801223	Repl 1420F 2P W&E Cleveland@Holden	F0604	201801	7.30	8.5	0.00148333	0.09	0.13
376300-Mains - Plastic	801238	Repl 1368F 4-6P Kansas & 22nd	F0599	201801	1,517.04	8.5	0.00148333	19.13	27.00
376300-Mains - Plastic	801241	Repl 30F 6P 50th & Agnes AOR	F0599	201801	2.43	8.5	0.00148333	0.03	0.04
376300-Mains - Plastic	801242	Repl 30F 6P 37th & Pennsylvania AOR	F0599	201801	(5.77)	8.5	0.00148333	(0.07)	(0.10)
376300-Mains - Plastic	801284	Repl 5625F 2-4P Elliot & Hwy K	F0572	201801	490,566.56	8.5	0.00148333	6,185.21	8,732.07
376300-Mains - Plastic	801299	Repl 5945F 2P 32nd St & Shady Bend	F0604	201801	370,030.12	8.5	0.00148333	4,665.45	6,586.52
376300-Mains - Plastic	801315	Repl 1182F 2P Franklin and Jewell	F0604	201801	5.87	8.5	0.00148333	0.07	0.10
376300-Mains - Plastic	801356	Repl 5950 2-4P Emma Grid Miller 1A	F0604	201801	33.04	8.5	0.00148333	0.42	0.59
376300-Mains - Plastic	801365	Repl 3365F 2-4P Emma 1B - Miller	F0604	201801	12.68	8.5	0.00148333	0.16	0.23
376300-Mains - Plastic	801410	Repl 612F 2P 26th Terr & Topping	F0599	201801	(1,353.41)	8.5	0.00148333	(17.06)	(24.09)
376300-Mains - Plastic	801450	Repl 1120F 2P Market-Waters to 2nd	F0604	201801	9.10	8.5	0.00148333	0.11	0.16
376300-Mains - Plastic	801602	Repl 30F 8P Topping & Smart AOR	F0599	201801	561.43	8.5	0.00148333	7.08	9.99
376300-Mains - Plastic	801625	Repl 663F 2P 59th & Cypress Place	F0599	201801	643.79	8.5	0.00148333	8.12	11.46
376300-Mains - Plastic	801628	Repl 400F 4P 6th & Cleveland AOR	F0599	201801	133.57	8.5	0.00148333	1.68	2.38
376300-Mains - Plastic	007052	BWO Main Installed Mtce-North Reg	F0599	201802	8,827.48	7.5	0.00148333	98.21	157.13
376300-Mains - Plastic	007053	BWO Mains Installed Mtce-South Reg	F0604	201802	2,572.39	7.5	0.00148333	28.62	45.79
376300-Mains - Plastic	007054	BWO Mains Installed Mtce-Southwest	F0604	201802	0.66	7.5	0.00148333	0.01	0.01
376300-Mains - Plastic	800039	Pickett Rd and 29th St - Main Repla	F0599	201802	31,662.18	7.5	0.00148333	352.24	563.59
376300-Mains - Plastic	800075	Tipton Grid Phase E - Bare steel re	F0604	201802	7.87	7.5	0.00148333	0.09	0.14
376300-Mains - Plastic	800083	Holden Grid Phase 2I	F0604	201802	(2.03)	7.5	0.00148333	(0.02)	(0.04)
376300-Mains - Plastic	800091	Repl w/ 2119F 2-4P Belton Ph1A	F0604	201802	3,075.25	7.5	0.00148333	34.21	54.74
376300-Mains - Plastic	800122	Repl w/ 4565F 2P Liberty PhE	F0599	201802	0.08	7.5	0.00148333	-	-
376300-Mains - Plastic	800123	Repl w 4550F 2P Liberty Phase F	F0599	201802	0.34	7.5	0.00148333	-	0.01
376300-Mains - Plastic	800124	Repl w/ 3375F 2P Liberty PhG	F0599	201802	0.05	7.5	0.00148333	-	-
376300-Mains - Plastic	800125	Repl w/ 1365F 2P Liberty PhH	F0599	201802	17.08	7.5	0.00148333	0.19	0.30
376300-Mains - Plastic	800126	Repl 3260F 2-4P Liberty Phase I	F0599	201802	327.10	7.5	0.00148333	3.64	5.82
376300-Mains - Plastic	800128	Repl 1827F 2-4P Liberty Phase J	F0599	201802	(50.80)	7.5	0.00148333	(0.57)	(0.90)
376300-Mains - Plastic	800130	Repl w 6463F 2-4P Belton Ph 2B	F0604	201802	0.03	7.5	0.00148333	-	-
376300-Mains - Plastic	800131	Repl w/ 7363F 2&4P Belton Ph2C	F0604	201802	0.98	7.5	0.00148333	0.01	0.02
376300-Mains - Plastic	800132	FY16 Strategic Grid MGE - Belton Ph	F0604	201802	(16.77)	7.5	0.00148333	(0.19)	(0.30)
376300-Mains - Plastic	800136	FY16 Strat Grid-St. Joe's South 1B	F0599	201802	(1.41)	7.5	0.00148333	(0.02)	(0.03)
376300-Mains - Plastic	800142	Hwy 71 and Gregory Grid Replace PhB	F0599	201802	(13,952.41)	7.5	0.00148333	(155.22)	(248.35)
376300-Mains - Plastic	800155	N Budd Park CI Grid Repl Phase 1D	F0599	201802	(1,428.88)	7.5	0.00148333	(15.90)	(25.43)
376300-Mains - Plastic	800158	N Budd Park CI Repl Phase 1G IUI	F0599	201802	2.99	7.5	0.00148333	0.03	0.05
376300-Mains - Plastic	800159	N Budd Park CI Repl Phase 1H	F0599	201802	1.13	7.5	0.00148333	0.01	0.02
376300-Mains - Plastic	800163	Webb City Phase 1D Bare Steel Repla	F0572	201802	0.20	7.5	0.00148333	-	-
376300-Mains - Plastic	800230	5227 Norton CI Replacement - IUI	F0599	201802	(8,782.33)	7.5	0.00148333	(97.70)	(156.33)
376300-Mains - Plastic	800256	Repl w/ 8006F 2&P Pleasant Hill Ph3	F0604	201802	(7.70)	7.5	0.00148333	(0.09)	(0.14)
376300-Mains - Plastic	800257	Repl w 9327F 2&4P Pleasant Hill Ph4	F0604	201802	(45,554.34)	7.5	0.00148333	(506.79)	(810.87)
376300-Mains - Plastic	800258	Repl w/ 11818F 2P Pleasant Hill Ph5	F0604	201802	(16,229.98)	7.5	0.00148333	(180.56)	(288.89)
376300-Mains - Plastic	800259	Repl w/ 8606F 2P Pleasant Hill Ph6	F0604	201802	20,512.48	7.5	0.00148333	228.20	365.12
376300-Mains - Plastic	800265	Repl w/ 4646F 2-4P Webb City Ph2D	F0572	201802	1,861.26	7.5	0.00148333	20.71	33.13
376300-Mains - Plastic	800274	Repl w/ 7005F 2-4P Carrollton PhA	F0604	201802	(8.69)	7.5	0.00148333	(0.10)	(0.15)
376300-Mains - Plastic	800276	Repl w 5332I 2p Carrollton Phase C	F0604	201802	4.84	7.5	0.00148333	0.05	0.09
376300-Mains - Plastic	800277	Repl 11776F 2-4P Carrollton Ph D	F0604	201802	(9.60)	7.5	0.00148333	(0.11)	(0.17)
376300-Mains - Plastic	800278	Repl w 5716F 2P Carrollton Phase E	F0604	201802	2.72	7.5	0.00148333	0.03	0.05
376300-Mains - Plastic	800279	Repl w 9003F 2P Carrollton Phase F	F0604	201802	(23.85)	7.5	0.00148333	(0.27)	(0.42)
376300-Mains - Plastic	800284	Repl w 11888F 2-4P Carrollton Phs G	F0604	201802	6.17	7.5	0.00148333	0.07	0.11
376300-Mains - Plastic	800285	Repl 2470F 2P Carrollton Phase H	F0604	201802	2.34	7.5	0.00148333	0.03	0.04
376300-Mains - Plastic	800286	Repl w 12516F 2-4P Carrollton Ph I	F0604	201802	3.76	7.5	0.00148333	0.04	0.07
376300-Mains - Plastic	800290	Repl 4735F 1-2-4P Rt 24 & Sterling	F0604	201802	56,870.24	7.5	0.00148333	632.68	1,012.29
376300-Mains - Plastic	800338	Repl w 4888F 2-8P St Joe Grid Ph 2C	F0599	201802	(157.02)	7.5	0.00148333	(1.75)	(2.79)
376300-Mains - Plastic	800340	Repl w/ 6468F 2P St. Joe's Ph2D	F0599	201802	(528.92)	7.5	0.00148333	(5.88)	(9.41)
376300-Mains - Plastic	800341	Repl w/ 4794F 2-6P St Joe's Ph2E	F0599	201802	529,127.08	7.5	0.00148333	5,886.53	9,418.44
376300-Mains - Plastic	800405	Repl w/ 790F 3-8P 16th & Roosevelt	F0572	201802	26.50	7.5	0.00148333	0.29	0.47
376300-Mains - Plastic	800414	Repl w/ 7387 2-4P Pleasant Hill Ph7	F0604	201802	47,043.04	7.5	0.00148333	523.35	837.36
376300-Mains - Plastic	800444	Repl w/ 3600F 2-4P Liberty Ph1	F0604	201802	0.45	7.5	0.00148333	0.01	0.01
376300-Mains - Plastic	800449	Repl w 930F 2P Kiger N of Rt 24	F0604	201802	(8,342.26)	7.5	0.00148333	(92.81)	(148.49)
376300-Mains - Plastic	800463	Repl w 2144F 2-4-6-8P 13 & Virginia	F0599	201802	2,827.92	7.5	0.00148333	31.46	50.34
376300-Mains - Plastic	800475	Repl w 4030F 2-4P Park and Jackson	F0572	201802	(2,607.23)	7.5	0.00148333	(29.01)	(46.41)
376300-Mains - Plastic	800491	Repl w 3182F 2-4P Harris S of Shely	F0604	201802	0.11	7.5	0.00148333	-	-
376300-Mains - Plastic	800542	Repl w 14507F 2-6-12P Blue Ridge	F0604	201802	2.81	7.5	0.00148333	0.03	0.05
376300-Mains - Plastic	800566	Repl w/ 3425F 2P 12th & Lipper	F0604	201802	(5,487.03)	7.5	0.00148333	(61.04)	(97.67)
376300-Mains - Plastic	800597	Repl w 8860F 2-4P Alma Phase 1	F0604	201802	(0.62)	7.5	0.00148333	(0.01)	(0.01)
376300-Mains - Plastic	800599	Repl w 9540F 2-4P Blackburn Phase 2	F0604	201802	0.69	7.5	0.00148333	0.01	0.01
376300-Mains - Plastic	800600	Repl w 7055F 2-4P Blackburn Phase 1	F0604	201802	2,344.15	7.5	0.00148333	26.08	41.73
376300-Mains - Plastic	800606	Repl w/ 1450F 4P 33rd to 35th	F0572	201802	(1,560.28)	7.5	0.00148333	(17.36)	(27.77)
376300-Mains - Plastic	800610	Repl w/ 6055F 2-4P Marionville PhC	F0572	201802	2,171.82	7.5	0.00148333	24.16	38.66
376300-Mains - Plastic	800616	Repl w/ 5800F 2-4P Liberty Ph2	F0604	201802	0.53	7.5	0.00148333	0.01	0.01
376300-Mains - Plastic	800623	Repl w/ 824F 4P 13th & Brooklyn	F0599	201802	15,827.23	7.5	0.00148333	176.08	281.72
376300-Mains - Plastic	800711	Repl w/ 1020F 13th Hervey	F0572	201802	493.07	7.5	0.00148333	5.49	8.78
376300-Mains - Plastic	800726	Repl w/ 705F 4P 17th & Grand	F0572	201802	(4,646.17)	7.5	0.00148333	(51.69)	(82.70)
376300-Mains - Plastic	800727	Repl w 2380F 2-4P 31st & Mason St	F0604	201802	0.41	7.5	0.00148333	-	0.01
376300-Mains - Plastic	800758	Repl w 1011F 2-6P Concordia Phase A	F0604	2					

376300-Mains - Plastic	801115	Repl 535F 2-4P 9th & Forest AOR	F0599	201802	39,760.72	7.5	0.00148333	442.34	707.74
376300-Mains - Plastic	801119	Repl 2794F 2P 34th and Pearl	F0572	201802	(12,534.06)	7.5	0.00148333	(139.44)	(223.11)
376300-Mains - Plastic	801125	Repl 3065F 2-4P 16th & Bird	F0572	201802	(220.53)	7.5	0.00148333	(2.45)	(3.93)
376300-Mains - Plastic	801149	Repl 4180F 2-4P 24th & Meadow	F0572	201802	(0.15)	7.5	0.00148333	-	-
376300-Mains - Plastic	801156	Repl 572F 4P 29th and Bales	F0599	201802	(3,084.48)	7.5	0.00148333	(34.31)	(54.90)
376300-Mains - Plastic	801167	Repl 925F 6P Jefferson St	F0604	201802	0.78	7.5	0.00148333	0.01	0.01
376300-Mains - Plastic	801179	Repl 8770F 2-4-6-12P 59th & Woodson	F0604	201802	1,113,449.78	7.5	0.00148333	12,387.10	19,819.36
376300-Mains - Plastic	801193	Repl 6790F 2-4P Carthage Area Ph 1A	F0572	201802	2,180.23	7.5	0.00148333	24.26	38.81
376300-Mains - Plastic	801219	Repl 5080F 2-4P 39th & S Main St	F0604	201802	(340.77)	7.5	0.00148333	(3.79)	(6.07)
376300-Mains - Plastic	801223	Repl 1420F 2P W&E Cleveland@Holden	F0604	201802	0.44	7.5	0.00148333	-	0.01
376300-Mains - Plastic	801238	Repl 1368F 4-6P Kansas & 22nd	F0599	201802	(5.11)	7.5	0.00148333	(0.06)	(0.09)
376300-Mains - Plastic	801241	Repl 30F 6P 50th & Agnes AOR	F0599	201802	0.01	7.5	0.00148333	-	-
376300-Mains - Plastic	801242	Repl 30F 6P 37th & Pennsylvania AOR	F0599	201802	(0.02)	7.5	0.00148333	-	-
376300-Mains - Plastic	801253	Repl 727F 2P 313 S Oak St	F0572	201802	(6,031.04)	7.5	0.00148333	(67.10)	(107.35)
376300-Mains - Plastic	801269	Repl 300F 4P Independence/Chestnut	F0599	201802	35,994.31	7.5	0.00148333	400.44	640.70
376300-Mains - Plastic	801284	Repl 5625F 2-4P Elliot & Hwy K	F0572	201802	(1,712.96)	7.5	0.00148333	(19.06)	(30.49)
376300-Mains - Plastic	801299	Repl 5945F 2P 32nd St & Shady Bend	F0604	201802	(4,023.83)	7.5	0.00148333	(44.77)	(71.62)
376300-Mains - Plastic	801315	Repl 1182F 2P Franklin and Jewell	F0604	201802	0.20	7.5	0.00148333	-	-
376300-Mains - Plastic	801356	Repl 5950 2-4P Emma Grid Miller 1A	F0604	201802	0.96	7.5	0.00148333	0.01	0.02
376300-Mains - Plastic	801365	Repl 3365F 2-4P Emma 1B - Miller	F0604	201802	0.43	7.5	0.00148333	-	0.01
376300-Mains - Plastic	801450	Repl 1120F 2P Market-Waters to 2nd	F0604	201802	0.23	7.5	0.00148333	-	-
376300-Mains - Plastic	801602	Repl 30F 8P Topping & Smart AOR	F0599	201802	(22.78)	7.5	0.00148333	(0.25)	(0.41)
376300-Mains - Plastic	801625	Repl 663F 2P 59th & Cypress Place	F0599	201802	3,778.83	7.5	0.00148333	42.04	67.26
376300-Mains - Plastic	801626	Repl 1592F 2P 40th & Kensington	F0599	201802	66,431.20	7.5	0.00148333	739.05	1,182.47
376300-Mains - Plastic	801628	Repl 400F 4P 6th & Cleveland AOR	F0599	201802	(3,762.71)	7.5	0.00148333	(41.86)	(66.98)
376300-Mains - Plastic	801703	Repl 1440F 2P E 36th St & Sterling	F0604	201802	128,886.95	7.5	0.00148333	1,433.86	2,294.18
376300-Mains - Plastic	801789	Repl 2116F 2-4P 55th & Crescent Rd	F0604	201802	161,376.65	7.5	0.00148333	1,795.31	2,872.50
376300-Mains - Plastic	007052	BWO Main Installed Mtce-North Reg	F0599	201803	12,895.67	6.5	0.00148333	124.34	229.54
376300-Mains - Plastic	007053	BWO Mains Installed Mtce-South Reg	F0604	201803	(4,414.38)	6.5	0.00148333	(42.56)	(78.58)
376300-Mains - Plastic	007054	BWO Mains Installed Mtce-Southwest	F0604	201803	25,079.09	6.5	0.00148333	241.80	446.41
376300-Mains - Plastic	800039	Pickett Rd and 29th St - Main Repla	F0599	201803	195,847.14	6.5	0.00148333	1,888.29	3,486.07
376300-Mains - Plastic	800073	Tipton Grid Phase F - Bare steel re	F0604	201803	(7,679.30)	6.5	0.00148333	(74.04)	(136.69)
376300-Mains - Plastic	800075	Tipton Grid Phase E - Bare steel re	F0604	201803	123.78	6.5	0.00148333	1.19	2.20
376300-Mains - Plastic	800083	Holden Grid Phase 2I	F0604	201803	1.74	6.5	0.00148333	0.02	0.03
376300-Mains - Plastic	800091	Repl w/ 2119F 2-4P Belton Ph1A	F0604	201803	(2,970.56)	6.5	0.00148333	(28.64)	(52.88)
376300-Mains - Plastic	800122	Repl w/ 4565F 2P Liberty PhE	F0599	201803	(16.15)	6.5	0.00148333	(0.16)	(0.29)
376300-Mains - Plastic	800123	Repl w/ 4550F 2P Liberty Phase F	F0599	201803	(16.36)	6.5	0.00148333	(0.16)	(0.29)
376300-Mains - Plastic	800124	Repl w/ 3375F 2P Liberty PhG	F0599	201803	(1.74)	6.5	0.00148333	(0.02)	(0.03)
376300-Mains - Plastic	800125	Repl w/ 1365F 2P Liberty PhH	F0599	201803	11.75	6.5	0.00148333	0.11	0.21
376300-Mains - Plastic	800126	Repl 3260F 2-4P Liberty Phase 1	F0599	201803	(486.34)	6.5	0.00148333	(4.69)	(8.66)
376300-Mains - Plastic	800128	Repl 1827F 2-4P Liberty Phase J	F0599	201803	(379.03)	6.5	0.00148333	(3.65)	(6.75)
376300-Mains - Plastic	800130	Repl w/ 6463F 2-4P Belton Ph 2B	F0604	201803	(2.03)	6.5	0.00148333	(0.02)	(0.04)
376300-Mains - Plastic	800131	Repl w/ 7363F 2&4P Belton Ph2C	F0604	201803	(64.99)	6.5	0.00148333	(0.63)	(1.16)
376300-Mains - Plastic	800132	FY16 Strategic Grid MGE - Belton Ph	F0604	201803	(6,738.16)	6.5	0.00148333	(64.97)	(119.94)
376300-Mains - Plastic	800136	FY16 Strat Grid-St. Joe's South 1B	F0599	201803	81.03	6.5	0.00148333	0.78	1.44
376300-Mains - Plastic	800142	Hwy 71 and Gregory Grid Replace PhB	F0599	201803	55,478.22	6.5	0.00148333	534.90	987.51
376300-Mains - Plastic	800152	N Budd Park CI Grid Repl Phase 1A	F0599	201803	(49,243.30)	6.5	0.00148333	(474.79)	(876.53)
376300-Mains - Plastic	800155	N Budd Park CI Grid Repl Phase 1D	F0599	201803	(876.53)	6.5	0.00148333	(8.45)	(15.60)
376300-Mains - Plastic	800158	N Budd Park CI Repl Phase 1G IU1	F0599	201803	(126.62)	6.5	0.00148333	(1.22)	(2.25)
376300-Mains - Plastic	800159	N Budd Park CI Repl Phase 1H	F0599	201803	(52.19)	6.5	0.00148333	(0.50)	(0.93)
376300-Mains - Plastic	800163	Webb City Phase 1D Bare Steel Repla	F0572	201803	(7.61)	6.5	0.00148333	(0.07)	(0.14)
376300-Mains - Plastic	800230	5227 Norton CI Replacement - IU1	F0599	201803	8,321.93	6.5	0.00148333	80.24	148.13
376300-Mains - Plastic	800256	Repl w/ 8006F 2&P Pleasant Hill Ph3	F0604	201803	413.82	6.5	0.00148333	3.99	7.37
376300-Mains - Plastic	800257	Repl w/ 9327F 2&4P Pleasant Hill Ph4	F0604	201803	(16,408.48)	6.5	0.00148333	(158.20)	(292.07)
376300-Mains - Plastic	800258	Repl w/ 11818F 2P Pleasant Hill Ph5	F0604	201803	3,280.92	6.5	0.00148333	31.63	58.40
376300-Mains - Plastic	800259	Repl w/ 8606F 2P Pleasant Hill Ph6	F0604	201803	(4,224.72)	6.5	0.00148333	(40.73)	(75.20)
376300-Mains - Plastic	800262	Webb City Phase 2A Grid Bare St Rep	F0572	201803	1,986.01	6.5	0.00148333	19.15	35.35
376300-Mains - Plastic	800263	Repl w/ 1375F 2P Webb City Ph2B	F0572	201803	2,733.02	6.5	0.00148333	26.35	48.65
376300-Mains - Plastic	800264	Repl w/ 6503F 2P Webb City Ph2C	F0572	201803	1,127.00	6.5	0.00148333	10.87	20.06
376300-Mains - Plastic	800265	Repl w/ 4646F 2-4P Webb City Ph2D	F0572	201803	669.18	6.5	0.00148333	6.45	11.91
376300-Mains - Plastic	800274	Repl w/ 7005F 2-4P Carrollton PhA	F0604	201803	(51.44)	6.5	0.00148333	(0.50)	(0.92)
376300-Mains - Plastic	800276	Repl w/ 5332I 2p Carrollton Phase C	F0604	201803	(265.40)	6.5	0.00148333	(2.56)	(4.72)
376300-Mains - Plastic	800277	Repl 11776F 2-4P Carrollton Ph D	F0604	201803	(273.43)	6.5	0.00148333	(2.64)	(4.87)
376300-Mains - Plastic	800278	Repl w/ 5716F 2P Carrollton Phase E	F0604	201803	(144.48)	6.5	0.00148333	(1.39)	(2.57)
376300-Mains - Plastic	800279	Repl w/ 9003F 2P Carrollton Phase F	F0604	201803	20.86	6.5	0.00148333	0.20	0.37
376300-Mains - Plastic	800284	Repl w/ 11888F 2-4P Carrollton Phs G	F0604	201803	(23,343.07)	6.5	0.00148333	(225.07)	(415.51)
376300-Mains - Plastic	800285	Repl 2470F 2P Carrollton Phase H	F0604	201803	(71.00)	6.5	0.00148333	(0.68)	(1.26)
376300-Mains - Plastic	800286	Repl w/ 12516F 2-4P Carrollton Ph I	F0604	201803	(207.41)	6.5	0.00148333	(2.00)	(3.69)
376300-Mains - Plastic	800290	Repl 4735F 1-2-4P Rt 24 & Sterling	F0604	201803	(5,535.95)	6.5	0.00148333	(53.38)	(98.54)
376300-Mains - Plastic	800338	Repl w/ 4888F 2-8P St Joe Grid Ph 2C	F0599	201803	(13,540.47)	6.5	0.00148333	(130.55)	(241.02)
376300-Mains - Plastic	800340	Repl w/ 6468F 2P St. Joe's Ph2D	F0599	201803	(2,158.06)	6.5	0.00148333	(20.81)	(38.41)
376300-Mains - Plastic	800341	Repl w/ 4794F 2-6P St Joe's Ph2E	F0599	201803	(60,490.44)	6.5	0.00148333	(583.23)	(1,076.73)
376300-Mains - Plastic	800405	Repl w/ 790F 3-8P 16th & Roosevelt	F0572	201803	3,810.97	6.5	0.00148333	36.74	67.84
376300-Mains - Plastic	800414	Repl w/ 7387 2-4P Pleasant Hill Ph7	F0604	201803	(3,299.44)	6.5	0.00148333	(31.81)	(58.73)
376300-Mains - Plastic	800439	KC-39th & State Line Cast Iron PhB	F0599	201803	(411,515.25)	6.5	0.00148333	(3,967.68)	(7,324.95)
376300-Mains - Plastic	800440	KC-39th & State Line Cast Iron PhC	F0599	201803	(140,067.67)	6.5	0.00148333	(1,350.48)	(2,493.20)
376300-Mains - Plastic	800441	KC-39th & State Line Cast Iron PhA	F0599	201803	(137,504.72)	6.5	0.00148333	(1,325.77)	(2,447.58)
376300-Mains - Plastic	800444	Repl w/ 3600F 2-4P Liberty Ph1	F0604	201803	(31.48)	6.5	0.00148333	(0.30)	(0.56)
376300-Mains - Plastic	800449	Repl w/ 930F 2P Kiger N of Rt 24	F0604	201803	(2,563.67)	6.5	0.00148333	(24.72)	(45.63)
376300-Mains - Plastic	800463	Repl w/ 2144F 2-4-6-8P 13 & Virginia	F0599	201803	(768.81)	6.5	0.00148333	(7.41)	(13.68)
376300-Mains - Plastic	800475	Repl w/ 4030F 2-4P Park and Jackson	F0572	201803	19.49	6.5	0.00148333	0.19	0.35
376300-Mains - Plastic	800491	Repl w/ 3182F 2-4P Harris S of Shely	F0604	201803	9,394.93	6.5	0.00148333	90.58	167.23
376300-Mains - Plastic	800542	Repl w/ 14507F 2-6-12P Blue Ridge	F0604	201803	(116.67)	6.5	0.00148333	(1.12)	(2.08)
376300-Mains - Plastic	800558	Repl w/ 3645F 2-4P Neosho Grid Ph1	F0572	201803	(57,275.33)	6.5	0.00148333	(552.23)	(1,019.50)
376300-Mains - Plastic	800566	Repl w/ 3425F 2P 12th & Lipper	F0604	201803	45,731.56	6.5	0.00148333	440.93	814.02
376300-Mains - Plastic	800597	Repl w/ 8860F 2-4P Alma Phase 1	F0604	201803	28.74	6.5	0.00148333	0.28	0.51
376300-Mains - Plastic	800599	Repl w/ 9540F 2-4P Blackburn Phase 2	F0604	201803	(29.56)	6.5	0.00148333	(0.29)	(0.53)
376300-Mains - Plastic	800600	Repl w/ 7055F 2-4P Blackburn Phase 1	F0604	201803	(32.12)	6.5	0.00148333	(0.31)	(0.57)
376300-Mains - Plastic	800606	Repl w/ 1450F 4P 33rd to 35th	F0572	201803	(20,310.66)	6.5	0.00148333	(195.83)	(361.53)
376300-Mains - Plastic	800610	Repl w/ 6055F 2-4P Marionville PhC	F0572	201803	(83,286.12)	6.5	0.00148333	(803.02)	(1,482.49)
376300-Mains - Plastic	800616	Repl w/ 5800F 2-4P Liberty Ph2	F0604	201803	(34.65)	6.5	0.00148333	(0.33)	(0.62)
376300-Mains - Plastic	800623	Repl w/ 824F 4P 13th & Brooklyn	F0599	201803	13,558.16	6.5	0.00148333	130.72	241.33
376300-Mains - Plastic	800727	Repl w/ 2380F 2-4P 31st & Mason St	F0604	201803	(13.79)	6.5	0.00148333	(0.13)	(0.25)
376300-Mains - Plastic	800758	Repl w/ 1011F 2-6P Concordia Phase A	F0604	201803	(186.40)	6.5	0.00148333	(1.80)	(3.32)
376300-Mains - Plastic	800759	Repl 7111F 2-4P Concordia Phase B	F0604	201803	(17,925.54)	6.5	0.00148333	(172.83)	(319.07)
376300-Mains - Plastic	800760	Repl 11566F 2-4P Concordia Phase C	F0604	201803	734,889.43	6.5	0.00148333	7,085.54	13,081.00
376300-Mains - Plastic	800824	Repl w/ 420F 2-4P 9th & Bales	F0599	2					

376300-Mains - Plastic	801119	Repl 2794F 2P 34th and Pearl	F0572	201803	(4,472.23)	6.5	0.00148333	(43.12)	(79.61)
376300-Mains - Plastic	801125	Repl 3065F 2-4P 14th & Bird	F0572	201803	(689.54)	6.5	0.00148333	(6.65)	(12.27)
376300-Mains - Plastic	801149	Repl 4180F 2-4P 24th & Meadow	F0572	201803	(6,602.28)	6.5	0.00148333	(63.66)	(117.52)
376300-Mains - Plastic	801156	Repl 572F 4P 29th and Bales	F0599	201803	8,236.89	6.5	0.00148333	79.42	146.62
376300-Mains - Plastic	801167	Repl 925F 6P Jefferson St	F0604	201803	(122.62)	6.5	0.00148333	(1.18)	(2.18)
376300-Mains - Plastic	801179	Repl 8770F 2-4-6-12P 59th & Woodson	F0604	201803	(3,699.28)	6.5	0.00148333	(36.67)	(65.85)
376300-Mains - Plastic	801193	Repl 6790F 2-4P Carthage Area Ph 1A	F0572	201803	(1,004.18)	6.5	0.00148333	(9.68)	(17.87)
376300-Mains - Plastic	801219	Repl 5080F 2-4P 39th & S Main St	F0604	201803	(10,109.94)	6.5	0.00148333	(97.48)	(179.96)
376300-Mains - Plastic	801220	Repl 11975F 2-4P Shely & E33rd Ter	F0604	201803	989,279.10	6.5	0.00148333	9,538.28	17,609.13
376300-Mains - Plastic	801223	Repl 1420F 2P W&E Cleveland@Holden	F0604	201803	(2,304.95)	6.5	0.00148333	(22.22)	(41.03)
376300-Mains - Plastic	801238	Repl 1368F 4-6P Kansas & 22nd	F0599	201803	8.36	6.5	0.00148333	0.08	0.15
376300-Mains - Plastic	801241	Repl 30F 6P 50th & Agnes AOR	F0599	201803	(8,360.74)	6.5	0.00148333	(80.61)	(148.82)
376300-Mains - Plastic	801242	Repl 30F 6P 37th & Pennsylvania AOR	F0599	201803	7.49	6.5	0.00148333	0.07	0.13
376300-Mains - Plastic	801253	Repl 727F 2P 313 S Oak St	F0572	201803	13,165.78	6.5	0.00148333	126.94	234.35
376300-Mains - Plastic	801269	Repl 300F 4P Independence/Chestnut	F0599	201803	23,159.45	6.5	0.00148333	223.30	412.24
376300-Mains - Plastic	801284	Repl 5625F 2-4P Elliot & Hwy K	F0572	201803	(7,784.24)	6.5	0.00148333	(75.05)	(138.56)
376300-Mains - Plastic	801299	Repl 5945F 2P 32nd St & Shady Bend	F0604	201803	(25,016.53)	6.5	0.00148333	(241.20)	(445.29)
376300-Mains - Plastic	801315	Repl 1182F 2P Franklin and Jewell	F0604	201803	(9.06)	6.5	0.00148333	(0.09)	(0.16)
376300-Mains - Plastic	801356	Repl 5950 2-4P Emma Grid Miller 1A	F0604	201803	4,573.86	6.5	0.00148333	44.10	81.41
376300-Mains - Plastic	801365	Repl 3365F 2-4P Emma 1B - Miller	F0604	201803	(17.49)	6.5	0.00148333	(0.17)	(0.31)
376300-Mains - Plastic	801376	Repl 6760F 2-4P Waverly MO Phase 1	F0604	201803	326,149.86	6.5	0.00148333	3,144.62	5,805.45
376300-Mains - Plastic	801450	Repl 1120F 2P Market-Waters to 2nd	F0604	201803	(1,116.05)	6.5	0.00148333	(10.76)	(19.87)
376300-Mains - Plastic	801602	Repl 30F 8P Topping & Smart AOR	F0599	201803	(476.24)	6.5	0.00148333	(4.59)	(8.48)
376300-Mains - Plastic	801625	Repl 663F 2P 50th & Cypress Place	F0599	201803	(182.09)	6.5	0.00148333	(1.76)	(3.24)
376300-Mains - Plastic	801626	Repl 1592F 2P 40th & Kensington	F0599	201803	28,111.37	6.5	0.00148333	271.04	500.38
376300-Mains - Plastic	801628	Repl 400F 4P 6th & Cleveland AOR	F0599	201803	(2,109.47)	6.5	0.00148333	(20.34)	(37.55)
376300-Mains - Plastic	801703	Repl 1440F 2P E 36th St & Sterling	F0604	201803	(16,089.40)	6.5	0.00148333	(155.13)	(286.39)
376300-Mains - Plastic	801789	Repl 2116F 2-4P 55th & Crescent Rd	F0604	201803	19,951.16	6.5	0.00148333	192.36	355.13
376300-Mains - Plastic	801834	Repl 881F 4P 29th & Cleveland AOR	F0599	201803	54,993.45	6.5	0.00148333	530.23	978.88
376300-Mains - Plastic	007052	BWO Main Installed Mtee-North Reg	F0599	201804	4,284.84	5.5	0.00148333	34.96	76.27
376300-Mains - Plastic	007053	BWO Mains Installed Mtee-South Reg	F0604	201804	11,650.16	5.5	0.00148333	95.05	207.37
376300-Mains - Plastic	007054	BWO Mains Installed Mtee-Southwest	F0604	201804	(937.82)	5.5	0.00148333	(7.65)	(16.69)
376300-Mains - Plastic	800075	Tipton Grid Phase E - Bare steel re	F0604	201804	62.75	5.5	0.00148333	0.51	1.12
376300-Mains - Plastic	800076	Repl w/ 4914 2-8P Tipton PhG	F0604	201804	(4,700.80)	5.5	0.00148333	(38.35)	(83.67)
376300-Mains - Plastic	800083	Holden Grid Phase 2I	F0604	201804	1.34	5.5	0.00148333	0.01	0.02
376300-Mains - Plastic	800091	Repl w/ 2119F 2-4P Belton Ph1A	F0604	201804	(985.21)	5.5	0.00148333	(8.04)	(17.54)
376300-Mains - Plastic	800092	Inst 4644F 2P Belton Ph	F0604	201804	339,194.69	5.5	0.00148333	2,767.26	6,037.65
376300-Mains - Plastic	800097	Repl w/ 1385F 2P Belton Ph1F	F0604	201804	74,579.46	5.5	0.00148333	608.44	1,327.51
376300-Mains - Plastic	800122	Repl w/ 4565F 2P Liberty PhE	F0599	201804	(7.97)	5.5	0.00148333	(0.07)	(0.14)
376300-Mains - Plastic	800123	Repl w/ 4550F 2P Liberty Phase F	F0599	201804	(8.21)	5.5	0.00148333	(0.07)	(0.15)
376300-Mains - Plastic	800124	Repl w/ 3375F 2P Liberty PhG	F0599	201804	(0.89)	5.5	0.00148333	(0.01)	(0.02)
376300-Mains - Plastic	800125	Repl w/ 1365F 2P Liberty PhH	F0599	201804	5.98	5.5	0.00148333	0.05	0.11
376300-Mains - Plastic	800126	Repl 3260F 2-4P Liberty Phase 1	F0599	201804	(223.93)	5.5	0.00148333	(1.83)	(3.99)
376300-Mains - Plastic	800128	Repl 1827F 2-4P Liberty Phase J	F0599	201804	(156.74)	5.5	0.00148333	(1.28)	(2.79)
376300-Mains - Plastic	800130	Repl w/ 6463F 2-4P Belton Ph 2B	F0604	201804	(1.01)	5.5	0.00148333	(0.01)	(0.02)
376300-Mains - Plastic	800131	Repl w/ 7363F 2&4P Belton Ph2C	F0604	201804	(32.43)	5.5	0.00148333	(0.26)	(0.58)
376300-Mains - Plastic	800132	FY16 Strategic Grid MGE - Belton Ph	F0604	201804	7.29	5.5	0.00148333	0.06	0.13
376300-Mains - Plastic	800136	FY16 Strat Grid-St. Joe's South 1B	F0599	201804	40.57	5.5	0.00148333	0.33	0.72
376300-Mains - Plastic	800148	Repl w/ 3259F 2P Hwy 71&Gregory PhH	F0599	201804	278,043.74	5.5	0.00148333	2,268.37	4,949.17
376300-Mains - Plastic	800152	N Budd Park CI Grid Repl Phase 1A	F0599	201804	(3,815.93)	5.5	0.00148333	(31.13)	(67.92)
376300-Mains - Plastic	800155	N Budd Park CI Grid Repl Phase 1D	F0599	201804	5,149.05	5.5	0.00148333	42.01	91.65
376300-Mains - Plastic	800158	N Budd Park CI Repl Phase 1G IUI	F0599	201804	(64.05)	5.5	0.00148333	(0.52)	(1.14)
376300-Mains - Plastic	800159	N Budd Park CI Repl Phase 1H	F0599	201804	(26.33)	5.5	0.00148333	(0.21)	(0.47)
376300-Mains - Plastic	800163	Webb City Phase 1D Bare Steel Repla	F0572	201804	(3.81)	5.5	0.00148333	(0.03)	(0.07)
376300-Mains - Plastic	800256	Repl w/ 8006F 2&P Pleasant Hill Ph3	F0604	201804	207.27	5.5	0.00148333	1.69	3.69
376300-Mains - Plastic	800257	Repl w/ 9327F 2&4P Pleasant Hill Ph4	F0604	201804	(12.73)	5.5	0.00148333	(0.10)	(0.23)
376300-Mains - Plastic	800258	Repl w/ 11818F 2P Pleasant Hill Ph5	F0604	201804	(63.39)	5.5	0.00148333	(0.52)	(1.13)
376300-Mains - Plastic	800259	Repl w/ 8606F 2P Pleasant Hill Ph6	F0604	201804	(23,246.17)	5.5	0.00148333	(189.65)	(413.78)
376300-Mains - Plastic	800262	Webb City Phase 2A Grid Bare ST Rep	F0572	201804	(25.58)	5.5	0.00148333	(0.21)	(0.46)
376300-Mains - Plastic	800263	Repl w/ 1375F 2P Webb City Ph2B	F0572	201804	(71.93)	5.5	0.00148333	(0.59)	(1.28)
376300-Mains - Plastic	800264	Repl w/ 6503F 2P Webb City Ph2C	F0572	201804	(16.88)	5.5	0.00148333	(0.14)	(0.30)
376300-Mains - Plastic	800265	Repl w/ 4646F 2-4P Webb City Ph2D	F0572	201804	(35.57)	5.5	0.00148333	(0.29)	(0.63)
376300-Mains - Plastic	800274	Repl w/ 7005F 2-4P Carrollton PhA	F0604	201804	(16,308.22)	5.5	0.00148333	(133.05)	(290.29)
376300-Mains - Plastic	800275	Repl w/ 6004F 2-4P Carrollton Ph B	F0604	201804	(6,224.87)	5.5	0.00148333	(50.78)	(110.80)
376300-Mains - Plastic	800276	Repl w/ 5332F 2p Carrollton Phase C	F0604	201804	(133.38)	5.5	0.00148333	(1.09)	(2.37)
376300-Mains - Plastic	800277	Repl 11776F 2-4P Carrollton Ph D	F0604	201804	(137.38)	5.5	0.00148333	(1.12)	(2.45)
376300-Mains - Plastic	800278	Repl w/ 5716F 2P Carrollton Phase E	F0604	201804	(72.63)	5.5	0.00148333	(0.59)	(1.29)
376300-Mains - Plastic	800279	Repl w/ 9003F 2P Carrollton Phase F	F0604	201804	22.09	5.5	0.00148333	0.18	0.39
376300-Mains - Plastic	800284	Repl w/ 11888F 2-4P Carrollton Phs G	F0604	201804	(11,709.83)	5.5	0.00148333	(95.53)	(208.43)
376300-Mains - Plastic	800285	Repl 2470F 2P Carrollton Phase H	F0604	201804	(35.44)	5.5	0.00148333	(0.29)	(0.63)
376300-Mains - Plastic	800286	Repl w/ 12516F 2-4P Carrollton Ph I	F0604	201804	(103.99)	5.5	0.00148333	(0.85)	(1.85)
376300-Mains - Plastic	800290	Repl 4735F 1-2-4P Rt 24 & Sterling	F0604	201804	(2,627.86)	5.5	0.00148333	(21.44)	(46.78)
376300-Mains - Plastic	800301	Repl w/ 10454F 2-4P Republic Ph1	F0572	201804	1,015,738.51	5.5	0.00148333	8,286.71	18,080.10
376300-Mains - Plastic	800338	Repl w/ 4888F 2-8P St Joe Grid Ph 2C	F0599	201804	5,512.08	5.5	0.00148333	44.97	98.11
376300-Mains - Plastic	800340	Repl w/ 6468F 2P St. Joe's Ph2D	F0599	201804	(338.46)	5.5	0.00148333	(2.76)	(6.02)
376300-Mains - Plastic	800341	Repl w/ 4794F 2-6P St Joe's Ph2E	F0599	201804	4,080.44	5.5	0.00148333	33.29	72.63
376300-Mains - Plastic	800405	Repl w/ 790F 3-8P 16th & Roosevelt	F0572	201804	(1,036.94)	5.5	0.00148333	(8.46)	(18.46)
376300-Mains - Plastic	800414	Repl w/ 7387 2-4P Pleasant Hill Ph7	F0604	201804	21,036.54	5.5	0.00148333	171.62	374.45
376300-Mains - Plastic	800431	Target Mariborough West Phase 1	F0599	201804	(45,176.86)	5.5	0.00148333	(368.57)	(804.15)
376300-Mains - Plastic	800440	KC-39th & State Line Cast Iron PhC	F0599	201804	26.92	5.5	0.00148333	0.22	0.48
376300-Mains - Plastic	800444	Repl w/ 3600F 2-4P Liberty Ph1	F0604	201804	(15.75)	5.5	0.00148333	(0.13)	(0.28)
376300-Mains - Plastic	800449	Repl w/ 930F 2P Kiger N of Rt 24	F0604	201804	(966.55)	5.5	0.00148333	(7.89)	(17.20)
376300-Mains - Plastic	800463	Repl w/ 2144F 2-4-6-8P 13 & Virginia	F0599	201804	5,265.76	5.5	0.00148333	42.96	93.73
376300-Mains - Plastic	800480	Repl 9430F 2-4P Pleasant Hill Ph 8	F0604	201804	690,497.32	5.5	0.00148333	5,633.29	12,290.82
376300-Mains - Plastic	800491	Repl w/ 3182F 2-4P Harris S of Shely	F0604	201804	(3.07)	5.5	0.00148333	(0.03)	(0.05)
376300-Mains - Plastic	800542	Repl w/ 14507F 2-6-12P Blue Ridge	F0604	201804	(59.09)	5.5	0.00148333	(0.48)	(1.05)
376300-Mains - Plastic	800558	Repl w/ 3645F 2-4P Neosho Grid Ph1	F0572	201804	(11,412.98)	5.5	0.00148333	(93.11)	(203.15)
376300-Mains - Plastic	800597	Repl w/ 8860F 2-4P Alma Phase 1	F0604	201804	(32,605.07)	5.5	0.00148333	(266.00)	(580.37)
376300-Mains - Plastic	800598	Repl w/ 7500F 2-4P Alma Phase 2	F0604	201804	(19,174.42)	5.5	0.00148333	(156.43)	(341.30)
376300-Mains - Plastic	800599	Repl w/ 9540F 2-4P Blackburn Phase 2	F0604	201804	(8,179.90)	5.5	0.00148333	(66.73)	(145.60)
376300-Mains - Plastic	800600	Repl w/ 7055F 2-4P Blackburn Phase 1	F0604	201804	2,131.86	5.5	0.00148333	17.39	37.95
376300-Mains - Plastic	800601	Repl w/ 2845F 2P Marionville PHA	F0572	201804	(110.32)	5.5	0.00148333	(0.90)	(1.96)
376300-Mains - Plastic	800616	Repl w/ 5800F 2-4P Liberty Ph2	F0604	201804	(17.38)	5.5	0.00148333	(0.14)	(0.31)
376300-Mains - Plastic	800654	Repl w/ 5185F 2-6P Neosho C-001 1B	F0572	201804	458,109.33	5.5	0.00148333	3,737.40	8,154.33
376300-Mains - Plastic	800727	Repl w/ 2380F 2-4P 31st & Mason St	F0604	201804	(7.01)	5.5	0.00148333	(0.06)	(0.12)
376300-Mains - Plastic	800758	Repl w/ 1011F 2-6P Concordia Phase A	F0604	201804	7,865.75	5.5	0.00148333	64.17	140.01

376300-Mains - Plastic	801062	Repl 40F 6P AOR 3046 Holmes	F0599	201804	12.62	5.5	0.00148333	0.10	0.22
376300-Mains - Plastic	801063	Repl 430F 4P 27th & McGee	F0599	201804	(1,563.04)	5.5	0.00148333	(12.75)	(27.82)
376300-Mains - Plastic	801115	Repl 535F 2-4P 9th & Forest AOR	F0599	201804	(363.07)	5.5	0.00148333	(2.96)	(6.46)
376300-Mains - Plastic	801119	Repl 2794F 2P 34th and Pearl	F0572	201804	(1,240.68)	5.5	0.00148333	(10.12)	(22.08)
376300-Mains - Plastic	801125	Repl 3065F 2-4P 1st & Bird	F0572	201804	(347.55)	5.5	0.00148333	(2.84)	(6.19)
376300-Mains - Plastic	801149	Repl 4180F 2-4P 24th & Meadow	F0572	201804	4.03	5.5	0.00148333	0.03	0.07
376300-Mains - Plastic	801156	Repl 572F 4P 29th and Bales	F0599	201804	(11.03)	5.5	0.00148333	(0.09)	(0.20)
376300-Mains - Plastic	801167	Repl 925F 6P Jefferson St	F0604	201804	(61.83)	5.5	0.00148333	(0.50)	(1.10)
376300-Mains - Plastic	801179	Repl 8770F 2-4-6-12P 59th & Woodson	F0604	201804	(2,348.40)	5.5	0.00148333	(19.16)	(41.80)
376300-Mains - Plastic	801193	Repl 6790F 2-4P Carthage Area Ph 1A	F0572	201804	(27.69)	5.5	0.00148333	(0.23)	(0.49)
376300-Mains - Plastic	801219	Repl 5080F 2-4P 39th & S Main St	F0604	201804	77,149.35	5.5	0.00148333	629.41	1,373.26
376300-Mains - Plastic	801220	Repl 11975F 2-4P Shely & E33rd Ter	F0604	201804	(7,483.19)	5.5	0.00148333	(61.05)	(133.20)
376300-Mains - Plastic	801223	Repl 1420F 2P W&E Cleveland@Holden	F0604	201804	1,812.26	5.5	0.00148333	14.78	32.26
376300-Mains - Plastic	801238	Repl 1368F 4-6P Kansas & 22nd	F0599	201804	10.31	5.5	0.00148333	0.08	0.18
376300-Mains - Plastic	801241	Repl 30F 6P 50th & Agnes AOR	F0599	201804	(354.86)	5.5	0.00148333	(2.90)	(6.32)
376300-Mains - Plastic	801242	Repl 30F 6P 37th & Pennsylvania AOR	F0599	201804	3.67	5.5	0.00148333	0.03	0.07
376300-Mains - Plastic	801253	Repl 727F 2P 313 S Oak St	F0572	201804	(985.81)	5.5	0.00148333	(8.04)	(17.55)
376300-Mains - Plastic	801269	Repl 300F 4P Independence/Chestnut	F0599	201804	(865.71)	5.5	0.00148333	(7.06)	(15.41)
376300-Mains - Plastic	801284	Repl 5625F 2-4P Elliot & Hwy K	F0572	201804	(4,170.20)	5.5	0.00148333	(34.02)	(74.23)
376300-Mains - Plastic	801299	Repl 5945F 2P 32nd St & Shady Bend	F0604	201804	(7,030.34)	5.5	0.00148333	(57.36)	(125.14)
376300-Mains - Plastic	801300	Repl 3615F 2P Northern & Ralston	F0604	201804	217,433.52	5.5	0.00148333	1,773.89	3,870.31
376300-Mains - Plastic	801315	Repl 1182F 2P Franklin and Jewell	F0604	201804	(4.52)	5.5	0.00148333	(0.04)	(0.08)
376300-Mains - Plastic	801356	Repl 5950 2-4P Emma Grid Miller 1A	F0604	201804	(10,966.02)	5.5	0.00148333	(89.46)	(195.19)
376300-Mains - Plastic	801365	Repl 3365F 2-4P Emma 1B - Miller	F0604	201804	(1,820.81)	5.5	0.00148333	(14.85)	(32.41)
376300-Mains - Plastic	801376	Repl 6760F 2-4P Waverly MO Phase 1	F0604	201804	90.90	5.5	0.00148333	0.74	1.62
376300-Mains - Plastic	801377	Repl 9880F 2-4P Waverly MO Phase 2	F0604	201804	405,565.19	5.5	0.00148333	3,308.73	7,219.04
376300-Mains - Plastic	801378	Repl 8810F 2-4P Waverly MO Phase 3	F0604	201804	335,080.23	5.5	0.00148333	2,733.69	5,964.41
376300-Mains - Plastic	801450	Repl 1120F 2P Market-Waters to 2nd	F0604	201804	(5.90)	5.5	0.00148333	(0.05)	(0.11)
376300-Mains - Plastic	801472	Repl 14655F 2-4P VtoS 23rd to 27th	F0604	201804	861,077.57	5.5	0.00148333	7,024.94	15,327.15
376300-Mains - Plastic	801475	Repl 8630F 2-4P Waverly MO Phase 4	F0604	201804	358,243.87	5.5	0.00148333	2,922.67	6,376.73
376300-Mains - Plastic	801602	Repl 30F 8P Topping & Smart AOR	F0599	201804	(212.65)	5.5	0.00148333	(1.73)	(3.79)
376300-Mains - Plastic	801625	Repl 663F 2P 50th & Cypress Place	F0599	201804	(275.40)	5.5	0.00148333	(2.25)	(4.90)
376300-Mains - Plastic	801626	Repl 1592F 2P 40th & Kensington	F0599	201804	(1,687.89)	5.5	0.00148333	(13.77)	(30.04)
376300-Mains - Plastic	801628	Repl 400F 4P 6th & Cleveland AOR	F0599	201804	(42.31)	5.5	0.00148333	(0.35)	(0.75)
376300-Mains - Plastic	801703	Repl 1440F 2P E 36th St & Sterling	F0604	201804	(1,984.18)	5.5	0.00148333	(16.19)	(35.32)
376300-Mains - Plastic	801731	Repl 580F 2P Blue Pkwy & Elwyn Rd	F0599	201804	81,647.71	5.5	0.00148333	666.11	1,453.33
376300-Mains - Plastic	801789	Repl 2116F 2-4P 55th & Crescent Rd	F0604	201804	2,759.63	5.5	0.00148333	22.51	49.12
376300-Mains - Plastic	801827	Repl 649F 2-4P Highgrove and 10th	F0599	201804	65,971.17	5.5	0.00148333	538.21	1,174.28
376300-Mains - Plastic	801834	Repl 881F 4P 29th & Cleveland AOR	F0599	201804	2,068.73	5.5	0.00148333	16.88	36.82
Main Replacements - May 2018 Estimate				201805	29,293,670.00	4.5	0.00148333	195,534.81	521,426.15
Main Replacements - June 2018 Estimate				201806	7,494,000.00	3.5	0.00148333	38,906.26	133,392.90
Total Main Replacements					62,885,021.50			530,420.33	1,119,350.84
Service Line Replacements - Steel									
380100-Services - Steel	009217	BWO-Replace Svc w/ Steel (North)	F0608	201710	15,691.45	11.5	0.00223333	403.01	420.53
380100-Services - Steel	009218	BWO-Replace Svc w/ Steel (South)	F0513	201710	2,099.97	11.5	0.00223333	53.93	56.28
380100-Services - Steel	800224	Repl w 2710F 20S Hwy291MoRiver Nort	F0599	201710	(2.48)	11.5	0.00223333	(0.06)	(0.07)
380100-Services - Steel	800551	Repl w 2962F 2P 58th and Olive	F0599	201710	(398.68)	11.5	0.00223333	(10.24)	(10.68)
380100-Services - Steel	009217	BWO-Replace Svc w/ Steel (North)	F0608	201711	62,026.04	10.5	0.00223333	1,454.51	1,662.30
380100-Services - Steel	009218	BWO-Replace Svc w/ Steel (South)	F0513	201711	15,107.16	10.5	0.00223333	354.26	404.87
380100-Services - Steel	800224	Repl w 2710F 20S Hwy291MoRiver Nort	F0599	201711	0.65	10.5	0.00223333	0.02	0.02
380100-Services - Steel	801119	Repl 2794F 2P 34th and Pearl	F0572	201711	716.11	10.5	0.00223333	16.79	19.19
380100-Services - Steel	009217	BWO-Replace Svc w/ Steel (North)	F0608	201712	(2,034.20)	9.5	0.00223333	(43.16)	(54.52)
380100-Services - Steel	009218	BWO-Replace Svc w/ Steel (South)	F0513	201712	(275.41)	9.5	0.00223333	(5.84)	(7.38)
380100-Services - Steel	800145	Repl w 4271F 4P- 71 & Gregory Ph E	F0599	201712	(59.14)	9.5	0.00223333	(1.25)	(1.58)
380100-Services - Steel	800146	Repl w 4506F 2P Hwy71 & Gregory-F	F0599	201712	(130.74)	9.5	0.00223333	(2.77)	(3.50)
380100-Services - Steel	800224	Repl w 2710F 20S Hwy291MoRiver Nort	F0599	201712	13.54	9.5	0.00223333	0.29	0.36
380100-Services - Steel	800834	Repl w 1590F 2P 8th & Geneva	F0572	201712	18.52	9.5	0.00223333	0.39	0.50
380100-Services - Steel	801119	Repl 2794F 2P 34th and Pearl	F0572	201712	35.88	9.5	0.00223333	0.76	0.96
380100-Services - Steel	009217	BWO-Replace Svc w/ Steel (North)	F0608	201801	14,832.24	8.5	0.00223333	281.56	397.50
380100-Services - Steel	009218	BWO-Replace Svc w/ Steel (South)	F0513	201801	1,124.01	8.5	0.00223333	21.34	30.12
380100-Services - Steel	800145	Repl w 4271F 4P- 71 & Gregory Ph E	F0599	201801	(471.84)	8.5	0.00223333	(8.96)	(12.65)
380100-Services - Steel	800146	Repl w 4506F 2P Hwy71 & Gregory-F	F0599	201801	(847.92)	8.5	0.00223333	(16.10)	(22.72)
380100-Services - Steel	800224	Repl w 2710F 20S Hwy291MoRiver Nort	F0599	201801	3.33	8.5	0.00223333	0.06	0.09
380100-Services - Steel	801119	Repl 2794F 2P 34th and Pearl	F0572	201801	20.29	8.5	0.00223333	0.39	0.54
380100-Services - Steel	009217	BWO-Replace Svc w/ Steel (North)	F0608	201802	(3,563.28)	7.5	0.00223333	(59.68)	(95.50)
380100-Services - Steel	009218	BWO-Replace Svc w/ Steel (South)	F0513	201802	(206.61)	7.5	0.00223333	(3.46)	(5.54)
380100-Services - Steel	800224	Repl w 2710F 20S Hwy291MoRiver Nort	F0599	201802	4.27	7.5	0.00223333	0.07	0.11
380100-Services - Steel	800623	Repl w 824F 4P 13th & Brooklyn	F0599	201802	24.73	7.5	0.00223333	0.41	0.66
380100-Services - Steel	801119	Repl 2794F 2P 34th and Pearl	F0572	201802	(19.05)	7.5	0.00223333	(0.32)	(0.51)
380100-Services - Steel	009217	BWO-Replace Svc w/ Steel (North)	F0608	201803	17,992.88	6.5	0.00223333	261.20	482.21
380100-Services - Steel	009218	BWO-Replace Svc w/ Steel (South)	F0513	201803	524.91	6.5	0.00223333	7.62	14.07
380100-Services - Steel	009219	BWO-Replace Svc w/ Steel (Southwest)	F0659	201803	13,998.52	6.5	0.00223333	203.21	375.16
380100-Services - Steel	800224	Repl w 2710F 20S Hwy291MoRiver Nort	F0599	201803	0.53	6.5	0.00223333	0.01	0.01
380100-Services - Steel	800623	Repl w 824F 4P 13th & Brooklyn	F0599	201803	(126.19)	6.5	0.00223333	(1.83)	(3.38)
380100-Services - Steel	801119	Repl 2794F 2P 34th and Pearl	F0572	201803	(6.81)	6.5	0.00223333	(0.10)	(0.18)
380100-Services - Steel	009217	BWO-Replace Svc w/ Steel (North)	F0608	201804	2,479.21	5.5	0.00223333	30.45	66.44
380100-Services - Steel	009218	BWO-Replace Svc w/ Steel (South)	F0513	201804	(406.35)	5.5	0.00223333	(4.99)	(10.89)
380100-Services - Steel	009219	BWO-Replace Svc w/ Steel (Southwest)	F0659	201804	226.44	5.5	0.00223333	2.78	6.07
380100-Services - Steel	800148	Repl w 3259F 2P Hwy 71&Gregory PHH	F0599	201804	1,904.10	5.5	0.00223333	23.39	51.03
380100-Services - Steel	800224	Repl w 2710F 20S Hwy291MoRiver Nort	F0599	201804	(0.13)	5.5	0.00223333	-	-
380100-Services - Steel	800586	Rel w 8935F 2P Marlborough Ph5	F0547	201804	657.86	5.5	0.00223333	8.08	17.63
380100-Services - Steel	801119	Repl 2794F 2P 34th and Pearl	F0572	201804	(1.90)	5.5	0.00223333	(0.02)	(0.05)
Total Service Line Replacements - Stee					140,951.91			2,965.75	3,777.50
Service Line Replacements - Plastic and Coppe									
380200-Services - Plastic & Copper	003816	BWO SERVICE LINE LEAK RESPONSIVE	F0558	201710	(1,044.82)	11.5	0.00223333	(26.83)	(28.00)
380200-Services - Plastic & Copper	004152	BWO-Repl Svc w/ PIs (North Reg)	F0608	201710	734,570.37	11.5	0.00223333	18,866.19	19,686.46
380200-Services - Plastic & Copper	004153	BWO-Repl Svc w/ PIs (South Reg)	F0513	201710	17,573.84	11.5	0.00223333	451.35	470.98
380200-Services - Plastic & Copper	004279	BWO SERVICE LINE MATERIAL CONTR	F0586	201710	275.52	11.5	0.00223333	7.08	7.38
380200-Services - Plastic & Copper	004287	BWO MATERIAL SERV LINE REPL COM	F0607	201710	5,092.11	11.5	0.00223333	130.78	136.47
380200-Services - Plastic & Copper	004501	BWO-Repl Svc w/ PIs (SW Reg)	F0659	201710	30,986.78	11.5	0.00223333	795.84	830.44
380200-Services - Plastic & Copper	004609	BWO MATERIAL SERV LINE REPL COM	F0649	201710	526.87	11.5	0.00223333	13.53	14.12
380200-Services - Plastic & Copper	800046	Liberty - Grid Phase B	F0599	201710	(24.22)	11.5	0.00223333	(0.62)	(0.65)
380200-Services - Plastic & Copper	800069	Tipton Grid Phase C - Bare steel re	F0604	201710	8,293.84	11.5	0.00223333	213.01	222.27
380200-Services - Plastic & Copper	800070	Tipton Grid Phase D - Bare steel re	F0604	201710	1,814.57	11.5	0.00223333	46.60	48.63
380200-Services - Plastic & Copper	800072	Tipton Grid Phase B - Bare steel re	F0604	201710	(6.88)	11.5	0.00223333	(0.18)	(0.18)
380200-Services - Plastic & Copper	800075	Tipton Grid Phase E - Bare steel re	F0604	201710	12,005.64	11.5	0.00223333	308.34	321.75
380200-Services - Plastic & Copper	800083	Holden Grid Phase 2	F0604	201710	29,539.48	11.5	0.00223333	758.67	791.66
380200-Services - Plastic & Copper	800112	Liberty - Grid Phase C	F0599	201710	(1,085.92)	11.5	0.00223333	(27.89)	(29.60)
380200-Services - Plastic & Copper	800122	Repl w 4565F 2P Liberty PhE	F0599	201710</					

380200-Services - Plastic & Copper	800256	Repl w/ 8006F 2&P Pleasant Hill Ph3	F0604	201710	(521.57)	11.5	0.0022333	(13.40)	(13.98)
380200-Services - Plastic & Copper	800258	Repl w/ 11818F 2P Pleasant Hill Ph5	F0604	201710	67.43	11.5	0.0022333	1.73	1.81
380200-Services - Plastic & Copper	800260	Repl w/ 10493F 2-4P Clarksburg PHA	F0604	201710	(20,978.78)	11.5	0.0022333	(538.80)	(562.23)
380200-Services - Plastic & Copper	800261	Repl w/ 5647F 2P Clarksburg Ph B	F0604	201710	47.72	11.5	0.0022333	1.23	1.28
380200-Services - Plastic & Copper	800264	Repl w/ 6503F 2P Webb City Ph2C	F0572	201710	21.90	11.5	0.0022333	0.56	0.59
380200-Services - Plastic & Copper	800276	Repl w/ 5332F 2p Carrollton Phase C	F0604	201710	33.48	11.5	0.0022333	0.86	0.90
380200-Services - Plastic & Copper	800277	Repl 11776F 2-4P Carrollton Ph D	F0604	201710	393.91	11.5	0.0022333	10.12	10.56
380200-Services - Plastic & Copper	800278	Repl w/ 5716F 2P Carrollton Phase E	F0604	201710	0.08	11.5	0.0022333	-	-
380200-Services - Plastic & Copper	800279	Repl w/ 9003F 2P Carrollton Phase F	F0604	201710	560.81	11.5	0.0022333	14.40	15.03
380200-Services - Plastic & Copper	800284	Repl w/ 11888F 2-4P Carrollton Phs G	F0604	201710	13.67	11.5	0.0022333	0.35	0.37
380200-Services - Plastic & Copper	800285	Repl 2470F 2P Carrollton Phase H	F0604	201710	12.67	11.5	0.0022333	0.33	0.34
380200-Services - Plastic & Copper	800286	Repl w/ 12516F 2-4P Carrollton Ph I	F0604	201710	265.17	11.5	0.0022333	6.81	7.11
380200-Services - Plastic & Copper	800338	Repl w/ 4888F 2-8P St Joe Grid Ph 2C	F0599	201710	42,256.91	11.5	0.0022333	1,085.30	1,132.48
380200-Services - Plastic & Copper	800340	Repl w/ 6468F 2P St. Joe's Ph2D	F0599	201710	3,098.28	11.5	0.0022333	79.57	83.03
380200-Services - Plastic & Copper	800444	Repl w/ 3600F 2-4P Liberty Ph1	F0604	201710	57.07	11.5	0.0022333	1.47	1.53
380200-Services - Plastic & Copper	800468	Repl w/ 30F 6P 12th and AskewAOR	F0599	201710	(353.04)	11.5	0.0022333	(9.07)	(9.46)
380200-Services - Plastic & Copper	800491	Repl w/ 3182F 2-4P Harris S of Shely	F0604	201710	1.06	11.5	0.0022333	0.03	0.03
380200-Services - Plastic & Copper	800493	Aband 2" Bare Steel St Louis St	F0604	201710	4,092.00	11.5	0.0022333	105.10	109.67
380200-Services - Plastic & Copper	800515	Rel w/ 3105F 2-4P Johnson Dr Storm	F0578	201710	7,052.28	11.5	0.0022333	181.13	189.00
380200-Services - Plastic & Copper	800526	Rel w/ 1600F 2-4P Pacific & Sunrise	F0578	201710	(7.76)	11.5	0.0022333	(0.20)	(0.21)
380200-Services - Plastic & Copper	800542	Repl w/ 14507F 2-6-12P Blue Ridge	F0604	201710	136.14	11.5	0.0022333	3.50	3.65
380200-Services - Plastic & Copper	800551	Repl w/ 2962F 2P 58th and Olive	F0599	201710	9,786.31	11.5	0.0022333	251.34	262.27
380200-Services - Plastic & Copper	800558	Repl w/ 3645F 2-4P Neosho Grid Ph1	F0572	201710	12.91	11.5	0.0022333	0.33	0.35
380200-Services - Plastic & Copper	800599	Repl w/ 9540F 2-4P Blackburn Phase 2	F0604	201710	28.78	11.5	0.0022333	0.74	0.77
380200-Services - Plastic & Copper	800616	Repl w/ 5800F 2-4P Liberty Ph2	F0604	201710	105.01	11.5	0.0022333	2.70	2.81
380200-Services - Plastic & Copper	800622	Repl w/ 5785F 2P 29th & Northern	F0604	201710	8,706.43	11.5	0.0022333	223.61	233.33
380200-Services - Plastic & Copper	800727	Repl w/ 2380F 2-4P 31st & Mason St	F0604	201710	6,047.17	11.5	0.0022333	155.31	162.06
380200-Services - Plastic & Copper	800924	Aband 992F 4&6CI 54th & Ter	F0599	201710	17,715.45	11.5	0.0022333	454.99	474.77
380200-Services - Plastic & Copper	800976	Reloc 1540F 2-6P Hwy291 & 50 -MODOT	F0578	201710	(1,981.56)	11.5	0.0022333	(50.89)	(53.11)
380200-Services - Plastic & Copper	800977	Repl 8085F 2P Liberty & Stone	F0604	201710	63.15	11.5	0.0022333	1.62	1.69
380200-Services - Plastic & Copper	801096	Repl 10540F 6P Sarcouxie Phase 2	F0572	201710	5.84	11.5	0.0022333	0.15	0.16
380200-Services - Plastic & Copper	801167	Repl 925F 6P Jefferson St	F0604	201710	0.02	11.5	0.0022333	-	-
380200-Services - Plastic & Copper	801219	Repl 5080F 2-4P 39th & S Main St	F0604	201710	4,583.42	11.5	0.0022333	117.72	122.84
380200-Services - Plastic & Copper	801238	Repl 1368F 4-6P Kansas & 22nd	F0599	201710	(21.12)	11.5	0.0022333	(0.54)	(0.57)
380200-Services - Plastic & Copper	801315	Repl 1182F 2P Franklin and Jewell	F0604	201710	(0.76)	11.5	0.0022333	(0.02)	(0.02)
380200-Services - Plastic & Copper	801353	Reloc 3542F 2-4-6P S School Rd	F0578	201710	134.93	11.5	0.0022333	3.47	3.62
380200-Services - Plastic & Copper	801356	Repl 5950 2-4P Emma Grid Miller 1A	F0604	201710	1,406.19	11.5	0.0022333	36.12	37.69
380200-Services - Plastic & Copper	801365	Repl 3365F 2-4P Emma 1B - Miller	F0604	201710	1,529.32	11.5	0.0022333	39.28	40.99
380200-Services - Plastic & Copper	003816	BWO SERVICE LINE LEAK RESPONSIVE	F0558	201711	(358.86)	10.5	0.0022333	(8.42)	(9.62)
380200-Services - Plastic & Copper	004152	BWO-Repl Svc w/ Pls (North Reg)	F0608	201711	775,075.00	10.5	0.0022333	18,175.48	20,771.98
380200-Services - Plastic & Copper	004153	BWO-Repl Svc w/ Pls (South Reg)	F0513	201711	52,974.51	10.5	0.0022333	1,242.25	1,419.71
380200-Services - Plastic & Copper	004279	BWO SERVICE LINE MATERIAL CONTR	F0586	201711	(275.25)	10.5	0.0022333	(6.45)	(7.38)
380200-Services - Plastic & Copper	004287	BWO MATERIAL SERV LINE REPL CONT	F0607	201711	4,679.81	10.5	0.0022333	109.74	125.42
380200-Services - Plastic & Copper	004288	BWO-REPLACE SERVICE	F0541	201711	175.00	10.5	0.0022333	4.10	4.69
380200-Services - Plastic & Copper	004416	BWO-REPLACE SERVICE	F0561	201711	737.68	10.5	0.0022333	17.30	19.77
380200-Services - Plastic & Copper	004501	BWO-Repl Svc w/ Pls (SW Reg)	F0659	201711	44,783.90	10.5	0.0022333	1,050.18	1,200.21
380200-Services - Plastic & Copper	004609	BWO MATERIAL SERV LINE REPL COM	F0649	201711	(8.10)	10.5	0.0022333	(0.19)	(0.22)
380200-Services - Plastic & Copper	800045	Liberty - Grid Phase A	F0599	201711	7.26	10.5	0.0022333	0.17	0.19
380200-Services - Plastic & Copper	800046	Liberty - Grid Phase B	F0599	201711	9,737.58	10.5	0.0022333	228.35	260.97
380200-Services - Plastic & Copper	800083	Holden Grid Phase 2	F0604	201711	1.85	10.5	0.0022333	0.04	0.05
380200-Services - Plastic & Copper	800091	Repl w/ 2119F 2-4P Belton Ph1A	F0604	201711	1,209.02	10.5	0.0022333	28.35	32.40
380200-Services - Plastic & Copper	800122	Repl w/ 4565F 2P Liberty PhE	F0599	201711	37.08	10.5	0.0022333	0.87	0.99
380200-Services - Plastic & Copper	800123	Repl w/ 4550F 2P Liberty Phase F	F0599	201711	87.82	10.5	0.0022333	2.06	2.35
380200-Services - Plastic & Copper	800130	Repl w/ 6463F 2-4P Belton Ph 2B	F0604	201711	(0.06)	10.5	0.0022333	-	-
380200-Services - Plastic & Copper	800132	FY16 Strategic Grid MGE - Belton Ph	F0604	201711	55.47	10.5	0.0022333	1.30	1.49
380200-Services - Plastic & Copper	800136	FY16 Strat Grid-St. Joe's South 1B	F0599	201711	21.48	10.5	0.0022333	0.50	0.58
380200-Services - Plastic & Copper	800137	St. Joe's South Phase 1C - MGE	F0599	201711	5,665.12	10.5	0.0022333	132.85	151.82
380200-Services - Plastic & Copper	800138	St. Joe's South Phase 1D - MGE	F0599	201711	(1,699.34)	10.5	0.0022333	(39.85)	(45.54)
380200-Services - Plastic & Copper	800154	N Budd Park CI Grid Repl Phase 1C	F0599	201711	(3,921.39)	10.5	0.0022333	(91.96)	(105.09)
380200-Services - Plastic & Copper	800159	N Budd Park CI Repl Phase 1H	F0599	201711	69.07	10.5	0.0022333	1.62	1.85
380200-Services - Plastic & Copper	800163	Webb City Phase 1D Bare Steel Repla	F0572	201711	1.97	10.5	0.0022333	0.05	0.05
380200-Services - Plastic & Copper	800256	Repl w/ 8006F 2&P Pleasant Hill Ph3	F0604	201711	55.10	10.5	0.0022333	1.29	1.48
380200-Services - Plastic & Copper	800257	Repl w/ 9327F 2&4P Pleasant Hill Ph4	F0604	201711	14.14	10.5	0.0022333	0.33	0.38
380200-Services - Plastic & Copper	800258	Repl w/ 11818F 2P Pleasant Hill Ph5	F0604	201711	0.58	10.5	0.0022333	0.01	0.02
380200-Services - Plastic & Copper	800259	Repl w/ 8606F 2P Pleasant Hill Ph6	F0604	201711	25,282.91	10.5	0.0022333	592.88	677.58
380200-Services - Plastic & Copper	800274	Repl w/ 7005F 2-4P Carrollton PhA	F0604	201711	0.50	10.5	0.0022333	0.01	0.01
380200-Services - Plastic & Copper	800276	Repl w/ 5332F 2p Carrollton Phase C	F0604	201711	(0.80)	10.5	0.0022333	(0.02)	(0.02)
380200-Services - Plastic & Copper	800277	Repl 11776F 2-4P Carrollton Ph D	F0604	201711	92.87	10.5	0.0022333	2.18	2.49
380200-Services - Plastic & Copper	800279	Repl w/ 9003F 2P Carrollton Phase F	F0604	201711	8.28	10.5	0.0022333	0.19	0.22
380200-Services - Plastic & Copper	800284	Repl w/ 11888F 2-4P Carrollton Phs G	F0604	201711	(0.25)	10.5	0.0022333	(0.01)	(0.01)
380200-Services - Plastic & Copper	800285	Repl 2470F 2P Carrollton Phase H	F0604	201711	(1.11)	10.5	0.0022333	(0.03)	(0.03)
380200-Services - Plastic & Copper	800286	Repl w/ 12516F 2-4P Carrollton Ph I	F0604	201711	(8.36)	10.5	0.0022333	(0.20)	(0.22)
380200-Services - Plastic & Copper	800338	Repl w/ 4888F 2-8P St Joe Grid Ph 2C	F0599	201711	4.90	10.5	0.0022333	0.11	0.13
380200-Services - Plastic & Copper	800340	Repl w/ 6468F 2P St. Joe's Ph2D	F0599	201711	(38.74)	10.5	0.0022333	(0.91)	(1.04)
380200-Services - Plastic & Copper	800383	Target Marlborough East Ph 2 Reloc	F0547	201711	729.87	10.5	0.0022333	17.12	19.56
380200-Services - Plastic & Copper	800385	Rel w/ 2320F 2P 22nd&23rd St-Wabash	F0547	201711	(41.41)	10.5	0.0022333	(0.97)	(1.11)
380200-Services - Plastic & Copper	800444	Repl w/ 3600F 2-4P Liberty Ph1	F0604	201711	43.07	10.5	0.0022333	1.01	1.15
380200-Services - Plastic & Copper	800491	Repl w/ 3182F 2-4P Harris S of Shely	F0604	201711	(0.02)	10.5	0.0022333	-	-
380200-Services - Plastic & Copper	800526	Rel w/ 1600F 2-4P Pacific & Sunrise	F0578	201711	0.13	10.5	0.0022333	-	-
380200-Services - Plastic & Copper	800542	Repl w/ 14507F 2-6-12P Blue Ridge	F0604	201711	6,210.18	10.5	0.0022333	145.63	166.43
380200-Services - Plastic & Copper	800599	Repl w/ 9540F 2-4P Blackburn Phase 2	F0604	201711	(0.45)	10.5	0.0022333	(0.01)	(0.01)
380200-Services - Plastic & Copper	800601	Repl w/ 2845F 2P Marionville PHA	F0572	201711	10,589.98	10.5	0.0022333	248.33	283.81
380200-Services - Plastic & Copper	800616	Repl w/ 5800F 2-4P Liberty Ph2	F0604	201711	(926.97)	10.5	0.0022333	(21.74)	(24.84)
380200-Services - Plastic & Copper	800727	Repl w/ 2380F 2-4P 31st & Mason St	F0604	201711	(176,940.67)	10.5	0.0022333	(4,149.25)	(4,742.00)
380200-Services - Plastic & Copper	800759	Repl 7111F 2-4P Concordia Phase B	F0604	201711	26,678.21	10.5	0.0022333	625.60	714.97
380200-Services - Plastic & Copper	800924	Aband 992F 4&6CI 54th & Ter	F0599	201711	(204.20)	10.5	0.0022333	(4.79)	(5.47)
380200-Services - Plastic & Copper	800977	Repl 8085F 2P Liberty & Stone	F0604	201711	26.98	10.5	0.0022333	0.63	0.72
380200-Services - Plastic & Copper	801096	Repl 10540F 6P Sarcouxie Phase 2	F0572	201711	(0.27)	10.5	0.0022333	(0.01)	(0.01)
380200-Services - Plastic & Copper	801119	Repl 2794F 2P 34th and Pearl	F0572	201711	95,171.24	10.5	0.0022333	2,231.76	2,550.59
380200-Services - Plastic & Copper	801156	Repl 572F 4P 29th and Bales	F0599	201711	255.87	10.5	0.0022333	6.00	6.86
380200-Services - Plastic & Copper	801191	Reloc 1130F 4P TX/AZ 20th to 22nd	F0664	201711	544.60	10.5	0.0022333	12.77	14.60
380200-Services - Plastic & Copper	801219	Repl 5080F 2-4P 39th & S Main St	F0604	201711	9,110.38	10.5	0.0022333	213.64	244.16
380200-Services - Plastic & Copper	801238	Repl 1368F 4-6P Kansas & 22nd	F0599	201711	1.95	10.5	0.0022333	0.05	0.05
380200-Services - Plastic & Copper	801353	Reloc 3542F 2-4-6P S School Rd	F0578	201711	12.96	10.5	0.0022333	0.30	0.35
380200-Services - Plastic & Copper	801356	Repl 5950 2-4P Emma Grid Miller 1A	F0604	201711	(0.40)	10.5	0.0022333	(0.01)	(0.01)
3802									

380200-Services - Plastic & Copper	800083	Holden Grid Phase 2	F0604	201712	(0.11)	9.5	0.0022333	-	-
380200-Services - Plastic & Copper	800091	Repl w/ 2119F 2-4P Belton Ph1A	F0604	201712	159.49	9.5	0.0022333	3.38	4.27
380200-Services - Plastic & Copper	800100	Repl w/ 9461F 2P Kingsville Ph2	F0604	201712	(110.32)	9.5	0.0022333	(2.34)	(2.96)
380200-Services - Plastic & Copper	800122	Repl w/ 4565F 2P Liberty PhE	F0599	201712	1,914.60	9.5	0.0022333	40.62	51.31
380200-Services - Plastic & Copper	800123	Repl w/ 4550F 2P Liberty Phase F	F0599	201712	42,428.25	9.5	0.0022333	900.18	1,137.08
380200-Services - Plastic & Copper	800124	Repl w/ 3375F 2P Liberty PhG	F0599	201712	7,129.62	9.5	0.0022333	151.27	191.07
380200-Services - Plastic & Copper	800125	Repl w/ 1365F 2P Liberty PHH	F0599	201712	7,433.65	9.5	0.0022333	157.72	199.22
380200-Services - Plastic & Copper	800132	FY16 Strategic Grid MGE - Belton Ph	F0604	201712	(0.49)	9.5	0.0022333	(0.01)	(0.01)
380200-Services - Plastic & Copper	800136	FY16 Strat Grid-St. Joe's South 1B	F0599	201712	(0.28)	9.5	0.0022333	(0.01)	(0.01)
380200-Services - Plastic & Copper	800143	Hwy 71 & Gregory Grid Replace PhC	F0599	201712	701.34	9.5	0.0022333	14.88	18.80
380200-Services - Plastic & Copper	800144	Hwy 71 and Gregory Grid Repl PhD	F0547	201712	(3,897.21)	9.5	0.0022333	(82.69)	(104.45)
380200-Services - Plastic & Copper	800145	Repl w/ 4271F 4P- 71 & Gregory Ph E	F0599	201712	(4,655.75)	9.5	0.0022333	(98.78)	(124.77)
380200-Services - Plastic & Copper	800146	Repl w/ 4506F 2P Hwy71 & Gregory-F	F0599	201712	(4,970.51)	9.5	0.0022333	(105.46)	(133.21)
380200-Services - Plastic & Copper	800154	N Budd Park CI Grid Repl Phase 1C	F0599	201712	9,990.10	9.5	0.0022333	211.96	267.73
380200-Services - Plastic & Copper	800159	N Budd Park CI Repl Phase 1H	F0599	201712	(0.07)	9.5	0.0022333	-	-
380200-Services - Plastic & Copper	800163	Webb City Phase 1D Bare Steel Repla	F0572	201712	(109,635.35)	9.5	0.0022333	(2,326.09)	(2,938.22)
380200-Services - Plastic & Copper	800256	Repl w/ 8006F 2&P Pleasant Hill Ph3	F0604	201712	(0.92)	9.5	0.0022333	(0.02)	(0.02)
380200-Services - Plastic & Copper	800257	Repl w/ 9327F 2&4P Pleasant Hill Ph4	F0604	201712	17.53	9.5	0.0022333	0.37	0.47
380200-Services - Plastic & Copper	800258	Repl w/ 11818F 2P Pleasant Hill Ph5	F0604	201712	0.04	9.5	0.0022333	-	-
380200-Services - Plastic & Copper	800259	Repl w/ 8606F 2P Pleasant Hill Ph6	F0604	201712	856.27	9.5	0.0022333	18.17	22.95
380200-Services - Plastic & Copper	800261	Repl w/ 5647F 2P Clarksburg Ph B	F0604	201712	12,847.55	9.5	0.0022333	272.58	344.31
380200-Services - Plastic & Copper	800265	Repl w/ 4646F 2-4P Webb City Ph2D	F0572	201712	47.94	9.5	0.0022333	1.02	1.28
380200-Services - Plastic & Copper	800276	Repl w/ 5332F 2p Carrollton Phase C	F0604	201712	1.86	9.5	0.0022333	0.04	0.05
380200-Services - Plastic & Copper	800277	Repl 11776F 2-4P Carrollton Ph D	F0604	201712	41.21	9.5	0.0022333	0.87	1.10
380200-Services - Plastic & Copper	800278	Repl w/ 5716F 2P Carrollton Phase E	F0604	201712	0.10	9.5	0.0022333	-	-
380200-Services - Plastic & Copper	800279	Repl w/ 9003F 2P Carrollton Phase F	F0604	201712	31.73	9.5	0.0022333	0.67	0.85
380200-Services - Plastic & Copper	800284	Repl w/ 11888F 2-4P Carrollton Phs G	F0604	201712	1.80	9.5	0.0022333	0.04	0.05
380200-Services - Plastic & Copper	800285	Repl 2470F 2P Carrollton Phase H	F0604	201712	9.11	9.5	0.0022333	0.19	0.24
380200-Services - Plastic & Copper	800286	Repl w/ 12516F 2-4P Carrollton Ph I	F0604	201712	210.31	9.5	0.0022333	4.46	5.64
380200-Services - Plastic & Copper	800338	Repl w/ 4888F 2-8P St. Joe Grid Ph 2C	F0599	201712	9.74	9.5	0.0022333	0.21	0.26
380200-Services - Plastic & Copper	800340	Repl w/ 6468F 2P St. Joe's Ph2D	F0599	201712	8.18	9.5	0.0022333	0.17	0.22
380200-Services - Plastic & Copper	800383	Target Marlborough East Ph 2 Reloc	F0547	201712	(4.02)	9.5	0.0022333	(0.09)	(0.11)
380200-Services - Plastic & Copper	800385	Rel w/ 2320F 2P 22nd&23rd St-Wabash	F0547	201712	0.58	9.5	0.0022333	0.01	0.02
380200-Services - Plastic & Copper	800405	Repl w/ 790F 3-8P 16th & Roosevelt	F0572	201712	1,672.95	9.5	0.0022333	35.49	44.83
380200-Services - Plastic & Copper	800444	Repl w/ 3600F 2-4P Liberty Ph1	F0604	201712	(2,189.07)	9.5	0.0022333	(46.44)	(58.67)
380200-Services - Plastic & Copper	800474	Repl w/ 2597F 4P 1201 Schifferdecker	F0572	201712	(103.12)	9.5	0.0022333	(2.19)	(2.76)
380200-Services - Plastic & Copper	800491	Repl w/ 3182F 2-4P Harris S of Shely	F0604	201712	28.63	9.5	0.0022333	0.61	0.77
380200-Services - Plastic & Copper	800526	Rel w/ 1600F 2-4P Pacific & Sunrise	F0578	201712	(0.01)	9.5	0.0022333	-	-
380200-Services - Plastic & Copper	800542	Repl w/ 14507F 2-6-12P Blue Ridge	F0604	201712	0.14	9.5	0.0022333	-	-
380200-Services - Plastic & Copper	800549	Repl w/ 225F 2P Charlotte&PacificAOR	F0599	201712	30.20	9.5	0.0022333	0.64	0.81
380200-Services - Plastic & Copper	800599	Repl w/ 9540F 2-4P Blackburn Phase 2	F0604	201712	0.03	9.5	0.0022333	-	-
380200-Services - Plastic & Copper	800600	Repl w/ 7055F 2-4P Blackburn Phase 1	F0604	201712	80.72	9.5	0.0022333	1.71	2.16
380200-Services - Plastic & Copper	800616	Repl w/ 5800F 2-4P Liberty Ph2	F0604	201712	(10,919.47)	9.5	0.0022333	(231.67)	(292.64)
380200-Services - Plastic & Copper	800758	Repl w/ 1011F 2-6P Concordia Phase A	F0604	201712	11,463.55	9.5	0.0022333	243.22	307.22
380200-Services - Plastic & Copper	800759	Repl 7111F 2-4P Concordia Phase B	F0604	201712	125.47	9.5	0.0022333	2.66	3.36
380200-Services - Plastic & Copper	800827	Repl w/ 2565F 2P Lee St & Main	F0604	201712	868.58	9.5	0.0022333	18.43	23.28
380200-Services - Plastic & Copper	800834	Repl w/ 1590F 2P 8th & Geneva	F0572	201712	1,170.95	9.5	0.0022333	24.84	31.38
380200-Services - Plastic & Copper	800864	Repl w/ 3915F 2-4-6P 75th St RT 350	F0604	201712	7,355.26	9.5	0.0022333	156.05	197.12
380200-Services - Plastic & Copper	800924	Aband 992F 4&6CI 54th & Ter	F0599	201712	3,713.68	9.5	0.0022333	78.79	99.53
380200-Services - Plastic & Copper	800977	Repl 8085F 2P Liberty & Stone	F0604	201712	1,632.08	9.5	0.0022333	34.63	43.74
380200-Services - Plastic & Copper	801096	Repl 10540F 6P Saxcoie Phase 2	F0572	201712	0.23	9.5	0.0022333	-	0.01
380200-Services - Plastic & Copper	801119	Repl 2794F 2P 34th and Pearl	F0572	201712	4,767.91	9.5	0.0022333	101.16	127.78
380200-Services - Plastic & Copper	801156	Repl 572F 4P 29th and Bales	F0599	201712	(2.32)	9.5	0.0022333	(0.05)	(0.06)
380200-Services - Plastic & Copper	801191	Reloc 1130F 4P TX&AZ 20th to 22nd	F0664	201712	(0.05)	9.5	0.0022333	-	-
380200-Services - Plastic & Copper	801219	Repl 5080F 2-4P 39th & S Main St	F0604	201712	648.60	9.5	0.0022333	13.76	17.38
380200-Services - Plastic & Copper	801223	Repl 1420F 2P W&E Cleveland@Holden	F0604	201712	182.73	9.5	0.0022333	3.88	4.90
380200-Services - Plastic & Copper	801238	Repl 1368F 4-6P Kansas & 22nd	F0599	201712	(274.56)	9.5	0.0022333	(5.83)	(7.36)
380200-Services - Plastic & Copper	801315	Repl 1182F 2P Franklin and Jewell	F0604	201712	16.11	9.5	0.0022333	0.34	0.43
380200-Services - Plastic & Copper	801353	Reloc 3542F 2-4-6P S School Rd	F0578	201712	115.82	9.5	0.0022333	2.46	3.10
380200-Services - Plastic & Copper	801356	Repl 5950 2-4P Emma Grid Miller 1A	F0604	201712	0.02	9.5	0.0022333	-	-
380200-Services - Plastic & Copper	801365	Repl 3365F 2-4P Emma 1B - Miller	F0604	201712	0.06	9.5	0.0022333	-	-
380200-Services - Plastic & Copper	801383	Reloc 2727F 4-6P Truman Farm Trail	F0578	201712	(8,648.50)	9.5	0.0022333	(183.49)	(231.78)
380200-Services - Plastic & Copper	801386	Reloc 1892F 2-6P 15th & Delaware	F0664	201712	778.69	9.5	0.0022333	16.52	20.87
380200-Services - Plastic & Copper	801436	Reloc 845F 2&6P 51st & Grand	F0578	201712	(6,396.65)	9.5	0.0022333	(135.72)	(171.43)
380200-Services - Plastic & Copper	801625	Repl 663F 2P 59th & Cypress Place	F0599	201712	11,479.16	9.5	0.0022333	243.55	307.64
380200-Services - Plastic & Copper	801841	Reloc 60F 2P RD Mize	F0578	201712	918.59	9.5	0.0022333	19.49	24.62
380200-Services - Plastic & Copper	8003816	BWO SERVICE LINE LEAK RESPONSIVE	F0558	201801	4.45	8.5	0.0022333	0.08	0.12
380200-Services - Plastic & Copper	004152	BWO-Repl Svc w/ Pls (North Reg)	F0608	201801	781,381.58	8.5	0.0022333	14,833.20	20,941.00
380200-Services - Plastic & Copper	004153	BWO-Repl Svc w/ Pls (South Reg)	F0513	201801	48,790.29	8.5	0.0022333	926.20	1,307.58
380200-Services - Plastic & Copper	004287	BWO MATERIAL SERV LINE REPL COM	F0607	201801	2,558.07	8.5	0.0022333	48.56	68.56
380200-Services - Plastic & Copper	004416	BWO-REPLACE SERVICE	F0561	201801	8.47	8.5	0.0022333	0.16	0.23
380200-Services - Plastic & Copper	004501	BWO-Repl Svc w/ Pls (SW Reg)	F0659	201801	23,829.09	8.5	0.0022333	452.35	638.62
380200-Services - Plastic & Copper	004609	BWO MATERIAL SERV LINE REPL COM	F0649	201801	29.16	8.5	0.0022333	0.55	0.78
380200-Services - Plastic & Copper	800075	Tipton Grid Phase E - Bare steel re	F0604	201801	(190.97)	8.5	0.0022333	(3.63)	(5.12)
380200-Services - Plastic & Copper	800083	Holden Grid Phase 2	F0604	201801	(1.81)	8.5	0.0022333	(0.03)	(0.05)
380200-Services - Plastic & Copper	800091	Repl w/ 2119F 2-4P Belton Ph1A	F0604	201801	27.62	8.5	0.0022333	0.52	0.74
380200-Services - Plastic & Copper	800100	Repl w/ 9461F 2P Kingsville Ph2	F0604	201801	87,530.54	8.5	0.0022333	1,661.62	2,345.81
380200-Services - Plastic & Copper	800122	Repl w/ 4565F 2P Liberty PhE	F0599	201801	0.48	8.5	0.0022333	0.01	0.01
380200-Services - Plastic & Copper	800123	Repl w/ 4550F 2P Liberty Phase F	F0599	201801	5.35	8.5	0.0022333	0.10	0.14
380200-Services - Plastic & Copper	800124	Repl w/ 3375F 2P Liberty PhG	F0599	201801	0.12	8.5	0.0022333	-	-
380200-Services - Plastic & Copper	800125	Repl w/ 1365F 2P Liberty PHH	F0599	201801	(55.21)	8.5	0.0022333	(1.05)	(1.48)
380200-Services - Plastic & Copper	800126	Repl 3260F 2-4P Liberty Phase I	F0599	201801	7,484.34	8.5	0.0022333	142.08	205.58
380200-Services - Plastic & Copper	800128	Repl 1827F 2-4P Liberty Phase J	F0599	201801	1,930.18	8.5	0.0022333	36.64	51.73
380200-Services - Plastic & Copper	800130	Repl w/ 6463F 2-4P Belton Ph 2B	F0604	201801	0.03	8.5	0.0022333	-	-
380200-Services - Plastic & Copper	800132	FY16 Strategic Grid MGE - Belton Ph	F0604	201801	0.86	8.5	0.0022333	0.02	0.02
380200-Services - Plastic & Copper	800136	FY16 Strat Grid-St. Joe's South 1B	F0599	201801	(6.95)	8.5	0.0022333	(0.13)	(0.19)
380200-Services - Plastic & Copper	800143	Hwy 71 & Gregory Grid Replace PhC	F0599	201801	(4,659.12)	8.5	0.0022333	(88.45)	(124.86)
380200-Services - Plastic & Copper	800144	Hwy 71 and Gregory Grid Repl PhD	F0547	201801	(18,759.73)	8.5	0.0022333	(356.12)	(502.76)
380200-Services - Plastic & Copper	800145	Repl w/ 4271F 4P- 71 & Gregory Ph E	F0599	201801	(18,293.12)	8.5	0.0022333	(347.26)	(490.25)
380200-Services - Plastic & Copper	800146	Repl w/ 4506F 2P Hwy71 & Gregory-F	F0599	201801	(21,676.67)	8.5	0.0022333	(411.49)	(580.93)
380200-Services - Plastic & Copper	800153	N Budd Park CI Grid Repl Phase 1B	F0599	201801	243.28	8.5	0.0022333	4.62	6.52
380200-Services - Plastic & Copper	800155	N Budd Park CI Grid Repl Phase 1D	F0599	201801	2,700.69	8.5	0.0022333	51.27	72.38
380200-Services - Plastic & Copper	800157	N Budd Park CI Grid Repl Phase 1F	F0599	201801	101,968.86	8.5	0.0022333	1,935.71	2,732.76
380200-Services - Plastic & Copper	800158	N Budd Park CI Repl Phase 1G IUI	F0599	201801	73,144.59	8.5	0.0022333	1,388.53	1,960.27
380200-Services - Plastic & Copper	800159	N Budd Park CI Repl Phase 1H	F0599	201801	4.81	8.5	0.0022333	0.09	0.13
380200-Services - Plastic & Copper	800256	Repl w/ 8006F 2&P Pleasant Hill Ph3	F0604	201801	(29.15)	8.5	0.0022333	(0.55)	(0.78)
380200-Services - Plastic & Copper	800257	Repl w/ 9327F 2&4P							

380200-Services - Plastic & Copper	800414	Repl w/ 7387 2-4P Pleasant Hill Ph7	F0604	201801	7,905.49	8.5	0.0022333	150.07	211.87
380200-Services - Plastic & Copper	800449	Repl w 930F 2P Kiger N of Rt 24	F0604	201801	16,887.75	8.5	0.0022333	320.59	452.59
380200-Services - Plastic & Copper	800463	Repl w 2144F 2-4-6-8P 13 & Virginia	F0599	201801	8,326.69	8.5	0.0022333	158.07	223.15
380200-Services - Plastic & Copper	800470	Reloc 1124F 6P Englewood Phase 1A	F0547	201801	53.84	8.5	0.0022333	1.02	1.44
380200-Services - Plastic & Copper	800474	Repl w 2597F 4P 1201 Schifferdecker	F0572	201801	(4,108.75)	8.5	0.0022333	(78.00)	(110.11)
380200-Services - Plastic & Copper	800491	Repl w 3182F 2-4P Harris S of Shely	F0604	201801	(488.04)	8.5	0.0022333	(9.26)	(13.08)
380200-Services - Plastic & Copper	800526	Rel w 1600F 2-4P Pacific & Sunrise	F0578	201801	(0.08)	8.5	0.0022333	-	-
380200-Services - Plastic & Copper	800542	Repl w 14507F 2-6-12P Blue Ridge	F0604	201801	1.46	8.5	0.0022333	0.03	0.04
380200-Services - Plastic & Copper	800549	Repl w 225F 2P Charlotte&PacificAOR	F0599	201801	(389.83)	8.5	0.0022333	(7.40)	(10.45)
380200-Services - Plastic & Copper	800599	Repl w 9540F 2-4P Blackburn Phase 2	F0604	201801	0.31	8.5	0.0022333	0.01	0.01
380200-Services - Plastic & Copper	800600	Repl w 7055F 2-4P Blackburn Phase 1	F0604	201801	0.66	8.5	0.0022333	0.01	0.02
380200-Services - Plastic & Copper	800616	Repl w 5800F 2-4P Liberty Ph2	F0604	201801	1.03	8.5	0.0022333	0.02	0.03
380200-Services - Plastic & Copper	800622	Repl w/ 5785F 2P 29th & Northern	F0604	201801	(180,940.67)	8.5	0.0022333	(3,434.85)	(4,849.20)
380200-Services - Plastic & Copper	800728	Reloc 2621F 2P Broadway & Zora	F0664	201801	20.84	8.5	0.0022333	0.40	0.56
380200-Services - Plastic & Copper	800758	Repl w 1011F 2-6P Concordia Phase A	F0604	201801	412.78	8.5	0.0022333	7.84	11.06
380200-Services - Plastic & Copper	800759	Repl 7111F 2-4P Concordia Phase B	F0604	201801	644.19	8.5	0.0022333	12.23	17.26
380200-Services - Plastic & Copper	800826	Repl 670F 2-4-6P 10th & Benton	F0599	201801	(328.20)	8.5	0.0022333	(6.23)	(8.80)
380200-Services - Plastic & Copper	800827	Repl w 2565F 2P Lee St & Main	F0604	201801	10.29	8.5	0.0022333	0.20	0.28
380200-Services - Plastic & Copper	800830	Repl w 1500F 2P Green & Peyton	F0604	201801	(2,848.01)	8.5	0.0022333	(54.06)	(76.33)
380200-Services - Plastic & Copper	800864	Repl w 3915F 2-4-6P 75th St RT 350	F0604	201801	823.30	8.5	0.0022333	15.63	22.06
380200-Services - Plastic & Copper	800924	Aband 992F 4&6CI 54th & Ter	F0599	201801	3,406.26	8.5	0.0022333	64.66	91.29
380200-Services - Plastic & Copper	800932	Repl w 750F 2P Nipper S of Spring	F0604	201801	(731.27)	8.5	0.0022333	(13.88)	(19.60)
380200-Services - Plastic & Copper	800977	Repl 8085F 2P Liberty & Stone	F0604	201801	28.91	8.5	0.0022333	0.55	0.77
380200-Services - Plastic & Copper	801066	Reloc 1560F 4P Forest @ Hwy 291	F0547	201801	1,237.26	8.5	0.0022333	23.49	33.16
380200-Services - Plastic & Copper	801082	Reloc 1862F 4-6P PleasantVal Phase3	F0547	201801	207.71	8.5	0.0022333	3.94	5.57
380200-Services - Plastic & Copper	801096	Repl 10540F 6P Sarcoxie Phase 2	F0572	201801	0.54	8.5	0.0022333	0.01	0.01
380200-Services - Plastic & Copper	801119	Repl 2794F 2P 34th and Pearl	F0572	201801	2,695.94	8.5	0.0022333	51.18	72.25
380200-Services - Plastic & Copper	801156	Repl 572F 4P 29th and Bales	F0599	201801	2.83	8.5	0.0022333	0.05	0.08
380200-Services - Plastic & Copper	801167	Repl 925F 6P Jefferson St	F0604	201801	54.48	8.5	0.0022333	1.03	1.46
380200-Services - Plastic & Copper	801191	Reloc 1130F 4P TX/AZ 20th to 22nd	F0664	201801	6.13	8.5	0.0022333	0.12	0.16
380200-Services - Plastic & Copper	801219	Repl 5080F 2-4P 39th & S Main St	F0604	201801	747.32	8.5	0.0022333	14.19	20.03
380200-Services - Plastic & Copper	801223	Repl 1420F 2P W&E Cleveland@Holden	F0604	201801	1.12	8.5	0.0022333	0.02	0.03
380200-Services - Plastic & Copper	801238	Repl 1368F 4-6P Kansas & 22nd	F0599	201801	(1,513.95)	8.5	0.0022333	(28.74)	(40.57)
380200-Services - Plastic & Copper	801284	Repl 5625F 2-4P Elliot & Hwy K	F0572	201801	7,626.37	8.5	0.0022333	144.77	204.39
380200-Services - Plastic & Copper	801299	Repl 5945F 2P 32nd St & Shady Bend	F0604	201801	38,357.75	8.5	0.0022333	728.16	1,027.99
380200-Services - Plastic & Copper	801315	Repl 1182F 2P Franklin and Jewell	F0604	201801	0.12	8.5	0.0022333	-	-
380200-Services - Plastic & Copper	801353	Reloc 3542F 2-4-6P S School Rd	F0578	201801	(598.91)	8.5	0.0022333	(11.37)	(16.05)
380200-Services - Plastic & Copper	801356	Repl 5950 2-4P Emma Grid Miller 1A	F0604	201801	0.18	8.5	0.0022333	-	-
380200-Services - Plastic & Copper	801365	Repl 3365F 2-4P Emma 1B - Miller	F0604	201801	0.11	8.5	0.0022333	-	-
380200-Services - Plastic & Copper	801386	Reloc 1892F 2-6P 15th & Delaware	F0664	201801	172.64	8.5	0.0022333	3.28	4.63
380200-Services - Plastic & Copper	801410	Repl 612F 2P 26th Terr & Topping	F0599	201801	1,353.41	8.5	0.0022333	25.69	36.27
380200-Services - Plastic & Copper	801625	Repl 663F 2P 59th & Cypress Place	F0599	201801	208.04	8.5	0.0022333	3.95	5.58
380200-Services - Plastic & Copper	801662	Reloc 1927F 4-6P Griffith Place	F0578	201801	5,947.32	8.5	0.0022333	112.90	159.39
380200-Services - Plastic & Copper	801841	Reloc 60F 2P RD Mize	F0578	201801	582.52	8.5	0.0022333	11.06	15.61
380200-Services - Plastic & Copper	003816	BWO SERVICE LINE LEAK RESPONSIVE	F0558	201802	(18.05)	7.5	0.0022333	(0.30)	(0.48)
380200-Services - Plastic & Copper	004152	BWO-Repl Svc w/ Pls (North Reg)	F0608	201802	768,427.32	7.5	0.0022333	12,871.14	20,593.82
380200-Services - Plastic & Copper	004153	BWO-Repl Svc w/ Pls (South Reg)	F0513	201802	41,394.58	7.5	0.0022333	693.36	1,109.37
380200-Services - Plastic & Copper	004287	BWO MATERIAL SERV LINE REPL COM	F0607	201802	(1,548.36)	7.5	0.0022333	(25.93)	(41.50)
380200-Services - Plastic & Copper	004416	BWO-REPLACE SERVICE	F0561	201802	0.32	7.5	0.0022333	0.01	0.01
380200-Services - Plastic & Copper	004501	BWO-Repl Svc w/ Pls (SW Reg)	F0659	201802	15,858.96	7.5	0.0022333	265.64	425.02
380200-Services - Plastic & Copper	004609	BWO MATERIAL SERV LINE REPL COM	F0649	201802	0.23	7.5	0.0022333	-	0.01
380200-Services - Plastic & Copper	800039	Pickett Rd and 29th St - Main Repla	F0599	201802	13,571.25	7.5	0.0022333	227.32	363.71
380200-Services - Plastic & Copper	800075	Tipton Grid Phase E - Bare steel re	F0604	201802	0.21	7.5	0.0022333	-	0.01
380200-Services - Plastic & Copper	800083	Holden Grid Phase 2I	F0604	201802	1.92	7.5	0.0022333	0.03	0.05
380200-Services - Plastic & Copper	800091	Repl w/ 2119F 2-4P Belton Ph1A	F0604	201802	32.49	7.5	0.0022333	0.54	0.87
380200-Services - Plastic & Copper	800123	Repl w 4550F 2P Liberty Phase F	F0599	201802	0.15	7.5	0.0022333	-	-
380200-Services - Plastic & Copper	800125	Repl w/ 1365F 2P Liberty PHH	F0599	201802	0.66	7.5	0.0022333	0.01	0.02
380200-Services - Plastic & Copper	800126	Repl 3260F 2-4P Liberty Phase 1	F0599	201802	9.50	7.5	0.0022333	0.16	0.25
380200-Services - Plastic & Copper	800128	Repl 1827F 2-4P Liberty Phase J	F0599	201802	(0.97)	7.5	0.0022333	(0.02)	(0.03)
380200-Services - Plastic & Copper	800132	FY16 Strategic Grid MGE - Belton Ph	F0604	201802	(0.29)	7.5	0.0022333	-	(0.01)
380200-Services - Plastic & Copper	800136	FY16 Strat Grid-St. Joe's South 1B	F0599	201802	(0.15)	7.5	0.0022333	-	-
380200-Services - Plastic & Copper	800142	Hwy 71 and Gregory Grid Replace PhB	F0599	201802	(3,753.53)	7.5	0.0022333	(62.87)	(100.59)
380200-Services - Plastic & Copper	800155	N Budd Park CI Grid Repl Phase 1D	F0599	201802	(6.19)	7.5	0.0022333	(0.10)	(0.17)
380200-Services - Plastic & Copper	800158	N Budd Park CI Repl Phase 1G IUI	F0599	201802	0.39	7.5	0.0022333	0.01	0.01
380200-Services - Plastic & Copper	800159	N Budd Park CI Repl Phase 1H	F0599	201802	0.15	7.5	0.0022333	-	-
380200-Services - Plastic & Copper	800230	5227 Norton CI Replacement - IUI	F0599	201802	(976.03)	7.5	0.0022333	(16.35)	(26.16)
380200-Services - Plastic & Copper	800256	Repl w/ 8006F 2&P Pleasant Hill Ph3	F0604	201802	(0.66)	7.5	0.0022333	(0.01)	(0.02)
380200-Services - Plastic & Copper	800257	Repl w 9327F 2&4P Pleasant Hill Ph4	F0604	201802	(819.22)	7.5	0.0022333	(13.72)	(21.96)
380200-Services - Plastic & Copper	800258	Repl w/ 11818F 2P Pleasant Hill Ph5	F0604	201802	(155.43)	7.5	0.0022333	(2.60)	(4.17)
380200-Services - Plastic & Copper	800259	Repl w/ 8606F 2P Pleasant Hill Ph6	F0604	201802	557.57	7.5	0.0022333	9.34	14.94
380200-Services - Plastic & Copper	800265	Repl w/ 4646F 2-4P Webb City Ph2D	F0572	201802	64.84	7.5	0.0022333	1.09	1.74
380200-Services - Plastic & Copper	800277	Repl 11776F 2-4P Carrollton Ph D	F0604	201802	(0.19)	7.5	0.0022333	-	(0.01)
380200-Services - Plastic & Copper	800279	Repl w 9003F 2P Carrollton Phase F	F0604	201802	(1.45)	7.5	0.0022333	(0.02)	(0.04)
380200-Services - Plastic & Copper	800284	Repl w 11888F 2-4P Carrollton Phs G	F0604	201802	0.01	7.5	0.0022333	-	-
380200-Services - Plastic & Copper	800285	Repl 2470F 2P Carrollton Phase H	F0604	201802	0.01	7.5	0.0022333	-	-
380200-Services - Plastic & Copper	800286	Repl w 12516F 2-4P Carrollton Ph I	F0604	201802	0.13	7.5	0.0022333	-	-
380200-Services - Plastic & Copper	800290	Repl 4735F 1-2-4P Rt 24 & Sterling	F0604	201802	8,812.69	7.5	0.0022333	147.61	236.18
380200-Services - Plastic & Copper	800338	Repl w 4888F 2-8P St Joe Grid Ph 2C	F0599	201802	(7.60)	7.5	0.0022333	(0.13)	(0.20)
380200-Services - Plastic & Copper	800340	Repl w/ 6468F 2P St. Joe's Ph2D	F0599	201802	(4.56)	7.5	0.0022333	(0.08)	(0.12)
380200-Services - Plastic & Copper	800341	Repl w/ 4794F 2-6P St Joe's Ph2E	F0599	201802	6,075.18	7.5	0.0022333	101.76	162.81
380200-Services - Plastic & Copper	800383	Target Mariborough East Ph 2 Reloc	F0547	201802	0.16	7.5	0.0022333	-	-
380200-Services - Plastic & Copper	800405	Repl w/ 790F 3-8P 16th & Roosevelt	F0572	201802	0.55	7.5	0.0022333	0.01	0.01
380200-Services - Plastic & Copper	800414	Repl w/ 7387 2-4P Pleasant Hill Ph7	F0604	201802	995.73	7.5	0.0022333	16.68	26.69
380200-Services - Plastic & Copper	800449	Repl w 930F 2P Kiger N of Rt 24	F0604	201802	(2,165.51)	7.5	0.0022333	(36.27)	(58.04)
380200-Services - Plastic & Copper	800463	Repl w 2144F 2-4-6-8P 13 & Virginia	F0599	201802	102.81	7.5	0.0022333	1.72	2.76
380200-Services - Plastic & Copper	800470	Reloc 1124F 6P Englewood Phase 1A	F0547	201802	(7.38)	7.5	0.0022333	(0.12)	(0.20)
380200-Services - Plastic & Copper	800475	Repl w 4030F 2-4P Park and Jackson	F0572	201802	(45.89)	7.5	0.0022333	(0.77)	(1.23)
380200-Services - Plastic & Copper	800542	Repl w 14507F 2-6-12P Blue Ridge	F0604	201802	0.04	7.5	0.0022333	-	-
380200-Services - Plastic & Copper	800566	Repl w/ 3425F 2P 12th & Lipper	F0604	201802	(2,353.56)	7.5	0.0022333	(39.42)	(63.08)
380200-Services - Plastic & Copper	800600	Repl w 7055F 2-4P Blackburn Phase 1	F0604	201802	92.27	7.5	0.0022333	1.55	2.47
380200-Services - Plastic & Copper	800606	Repl w/ 1450F 4P 33rd to 35th	F0572	201802	(24.05)	7.5	0.0022333	(0.40)	(0.64)
380200-Services - Plastic & Copper	800616	Repl w 5800F 2-4P Liberty Ph2	F0604	201802	0.02	7.5	0.0022333	-	-
380200-Services - Plastic & Copper	800623	Repl w/ 824F 4P 13th & Brooklyn	F0599	201802	2,631.00	7.5	0.0022333	44.07	70.51
380200-Services - Plastic & Copper	800624	Repl w 3970F 2-4-6P 15th E of I-49	F0578	201802	(6,441.61)	7.5	0.0022333	(107.90)	(172.63)
380200-Services - Plastic & Copper	800728	Reloc 2621F 2P Broadway & Zora	F0664	201802	(0.18)	7.5	0.0022333	-	-
380200-Services - Plastic & Copper	800758	Repl w 1011F 2-6P Concordia Phase A	F0604	201802	35.36	7.5	0.0022333	0.59	0.95
380200-Services - Plastic & Copper	800759	Repl 7111F 2-4P Concordia Phase B	F0604	201802	0.07	7.			

380200-Services - Plastic & Copper	801223	Repl 1420F 2P W&E Cleveland@Holden	F0604	201802	0.06	7.5	0.0022333	-	-
380200-Services - Plastic & Copper	801238	Repl 1368F 4-6P Kansas & 22nd	F0599	201802	(0.32)	7.5	0.0022333	(0.01)	(0.01)
380200-Services - Plastic & Copper	801253	Repl 727F 2P 313 S Oak St	F0572	201802	(1,783.44)	7.5	0.0022333	(29.87)	(47.80)
380200-Services - Plastic & Copper	801269	Repl 300F 4P Independence/Chestnut	F0599	201802	1,759.05	7.5	0.0022333	29.46	47.14
380200-Services - Plastic & Copper	801284	Repl 5625F 2-4P Elliot & Hwy K	F0572	201802	(26.63)	7.5	0.0022333	(0.45)	(0.71)
380200-Services - Plastic & Copper	801299	Repl 5945F 2P 32nd St & Shady Bend	F0604	201802	(417.11)	7.5	0.0022333	(6.99)	(11.18)
380200-Services - Plastic & Copper	801315	Repl 1182F 2P Franklin and Jewell	F0604	201802	0.01	7.5	0.0022333	-	-
380200-Services - Plastic & Copper	801353	Reloc 3542F 2-4-6P S School Rd	F0578	201802	(0.09)	7.5	0.0022333	-	-
380200-Services - Plastic & Copper	801356	Repl 5950 2-4P Emma Grid Miller 1A	F0604	201802	0.01	7.5	0.0022333	-	-
380200-Services - Plastic & Copper	801386	Reloc 1892F 2-6P 15th & Delaware	F0664	201802	0.40	7.5	0.0022333	0.01	0.01
380200-Services - Plastic & Copper	801501	Reloc 35F 2P 83rd & Ash	F0578	201802	(162.33)	7.5	0.0022333	(2.72)	(4.35)
380200-Services - Plastic & Copper	801625	Repl 663F 2P 59th & Cypress Place	F0599	201802	1,221.09	7.5	0.0022333	20.45	32.73
380200-Services - Plastic & Copper	801626	Repl 1592F 2P 40th & Kensington	F0599	201802	21,332.37	7.5	0.0022333	357.32	571.71
380200-Services - Plastic & Copper	801662	Reloc 1927F 4-6P Griffith Place	F0578	201802	1,914.11	7.5	0.0022333	32.06	51.30
380200-Services - Plastic & Copper	801841	Reloc 60F 2P RD Mize	F0578	201802	(299.79)	7.5	0.0022333	(5.02)	(8.03)
380200-Services - Plastic & Copper	003816	BWO SERVICE LINE LEAK RESPONSIVE	F0568	201803	25.70	6.5	0.0022333	0.37	0.69
380200-Services - Plastic & Copper	004152	BWO-Repl Svc w/ Pls (North Reg)	F0608	201803	884,013.22	6.5	0.0022333	12,832.91	23,691.52
380200-Services - Plastic & Copper	004153	BWO-Repl Svc w/ Pls (South Reg)	F0513	201803	52,602.72	6.5	0.0022333	763.62	1,409.75
380200-Services - Plastic & Copper	004287	BWO MATERIAL SERV LINE REPL CON	F0607	201803	(17.42)	6.5	0.0022333	(0.25)	(0.47)
380200-Services - Plastic & Copper	004416	BWO-REPLACE SERVICE	F0561	201803	79.21	6.5	0.0022333	1.15	2.12
380200-Services - Plastic & Copper	004501	BWO-Repl Svc w/ Pls (SW Reg)	F0659	201803	7,700.33	6.5	0.0022333	111.78	206.37
380200-Services - Plastic & Copper	004601	BWO SERVICE LINE REPL MODIFIED BU	F0591	201803	411.80	6.5	0.0022333	5.98	11.04
380200-Services - Plastic & Copper	004609	BWO MATERIAL SERV LINE REPL COM	F0649	201803	457.94	6.5	0.0022333	6.65	12.27
380200-Services - Plastic & Copper	800039	Pickett Rd and 29th St - Main Repla	F0599	201803	(195,528.21)	6.5	0.0022333	(2,838.41)	(5,240.15)
380200-Services - Plastic & Copper	800075	Tipton Grid Phase E - Bare steel re	F0604	201803	3.03	6.5	0.0022333	0.04	0.08
380200-Services - Plastic & Copper	800083	Holden Grid Phase 2I	F0604	201803	1.74	6.5	0.0022333	0.03	0.05
380200-Services - Plastic & Copper	800091	Repl w/ 2119F 2-4P Belton Ph1A	F0604	201803	(31.39)	6.5	0.0022333	(0.46)	(0.84)
380200-Services - Plastic & Copper	800122	Repl w/ 4565F 2P Liberty PhE	F0599	201803	(0.58)	6.5	0.0022333	(0.01)	(0.02)
380200-Services - Plastic & Copper	800123	Repl w/ 4550F 2P Liberty Phase F	F0599	201803	(7.28)	6.5	0.0022333	(0.11)	(0.20)
380200-Services - Plastic & Copper	800124	Repl w/ 3375F 2P Liberty PhG	F0599	201803	(0.16)	6.5	0.0022333	-	-
380200-Services - Plastic & Copper	800125	Repl w/ 1365F 2P Liberty PHH	F0599	201803	0.47	6.5	0.0022333	0.01	0.01
380200-Services - Plastic & Copper	800126	Repl 3260F 2-4P Liberty Phase I	F0599	201803	(14.12)	6.5	0.0022333	(0.20)	(0.38)
380200-Services - Plastic & Copper	800128	Repl 1827F 2-4P Liberty Phase J	F0599	201803	(7.14)	6.5	0.0022333	(0.10)	(0.19)
380200-Services - Plastic & Copper	800130	Repl w/ 6463F 2-4P Liberty Ph 2B	F0604	201803	(0.03)	6.5	0.0022333	-	-
380200-Services - Plastic & Copper	800132	FY16 Strategic Grid MGE - Belton Ph	F0604	201803	(117.77)	6.5	0.0022333	(1.71)	(3.16)
380200-Services - Plastic & Copper	800136	FY16 Strat Grid-St. Joe's South 1B	F0599	201803	9.29	6.5	0.0022333	0.13	0.25
380200-Services - Plastic & Copper	800142	Hwy 71 and Gregory Grid Replace PhB	F0599	201803	(55,478.22)	6.5	0.0022333	(805.36)	(1,486.81)
380200-Services - Plastic & Copper	800152	N Budd Park CI Grid Repl Phase 1A	F0599	201803	(66.28)	6.5	0.0022333	(0.96)	(1.78)
380200-Services - Plastic & Copper	800155	N Budd Park CI Grid Repl Phase 1D	F0599	201803	(3.79)	6.5	0.0022333	(0.06)	(0.10)
380200-Services - Plastic & Copper	800158	N Budd Park CI Repl Phase 1G IUI	F0599	201803	(16.20)	6.5	0.0022333	(0.24)	(0.43)
380200-Services - Plastic & Copper	800159	N Budd Park CI Repl Phase 1H	F0599	201803	(6.58)	6.5	0.0022333	(0.10)	(0.18)
380200-Services - Plastic & Copper	800230	5227 Norton CI Replacement - IUI	F0599	201803	(8,321.93)	6.5	0.0022333	(120.81)	(223.03)
380200-Services - Plastic & Copper	800256	Repl w/ 8006F 2&P Pleasant Hill Ph3	F0604	201803	38.95	6.5	0.0022333	0.57	1.04
380200-Services - Plastic & Copper	800257	Repl w/ 9327F 2&P Pleasant Hill Ph4	F0604	201803	16,381.74	6.5	0.0022333	237.81	439.03
380200-Services - Plastic & Copper	800258	Repl w/ 11818F 2P Pleasant Hill Ph5	F0604	201803	(2,390.58)	6.5	0.0022333	(34.70)	(64.07)
380200-Services - Plastic & Copper	800259	Repl w/ 8606F 2P Pleasant Hill Ph6	F0604	201803	(114.84)	6.5	0.0022333	(1.67)	(3.08)
380200-Services - Plastic & Copper	800262	Webb City Phase 2A Grid Bare ST Rep	F0572	201803	21.50	6.5	0.0022333	0.31	0.58
380200-Services - Plastic & Copper	800263	Repl w/ 1375F 2P Webb City Ph2B	F0572	201803	20.69	6.5	0.0022333	0.30	0.55
380200-Services - Plastic & Copper	800264	Repl w/ 6503F 2P Webb City Ph2C	F0572	201803	4.36	6.5	0.0022333	0.06	0.12
380200-Services - Plastic & Copper	800265	Repl w/ 4646F 2-4P Webb City Ph2D	F0572	201803	23.31	6.5	0.0022333	0.34	0.62
380200-Services - Plastic & Copper	800274	Repl w/ 7005F 2-4P Carrollton PhA	F0604	201803	(0.01)	6.5	0.0022333	-	-
380200-Services - Plastic & Copper	800276	Repl w/ 5332I 2p Carrollton Phase C	F0604	201803	(0.52)	6.5	0.0022333	(0.01)	(0.01)
380200-Services - Plastic & Copper	800277	Repl 11776F 2-4P Carrollton Ph D	F0604	201803	(5.38)	6.5	0.0022333	(0.08)	(0.14)
380200-Services - Plastic & Copper	800279	Repl w/ 9003F 2P Carrollton Phase F	F0604	201803	1.27	6.5	0.0022333	0.02	0.03
380200-Services - Plastic & Copper	800284	Repl w/ 11888F 2-4P Carrollton Phs G	F0604	201803	(20.37)	6.5	0.0022333	(0.30)	(0.55)
380200-Services - Plastic & Copper	800285	Repl 2470F 2P Carrollton Phase H	F0604	201803	(0.28)	6.5	0.0022333	-	(0.01)
380200-Services - Plastic & Copper	800286	Repl w/ 12516F 2-4P Carrollton Ph I	F0604	201803	(6.80)	6.5	0.0022333	(0.10)	(0.18)
380200-Services - Plastic & Copper	800290	Repl 4735F 1-2-4P Rt 24 & Sterling	F0604	201803	(857.84)	6.5	0.0022333	(12.45)	(22.99)
380200-Services - Plastic & Copper	800338	Repl w/ 4888F 2-8P St Joe Grid Ph 2C	F0599	201803	(655.46)	6.5	0.0022333	(9.52)	(17.57)
380200-Services - Plastic & Copper	800340	Repl w/ 6468F 2P St. Joe's Ph2D	F0599	201803	(18.55)	6.5	0.0022333	(0.27)	(0.50)
380200-Services - Plastic & Copper	800341	Repl w/ 4794F 2-6P St Joe's Ph2E	F0599	201803	(694.54)	6.5	0.0022333	(10.08)	(18.61)
380200-Services - Plastic & Copper	800383	Target Marlborough East Ph 2 Reloc	F0547	201803	(10.58)	6.5	0.0022333	(0.15)	(0.28)
380200-Services - Plastic & Copper	800385	Rel w/ 2320F 2P 22nd&23rd St-Wabash	F0547	201803	0.57	6.5	0.0022333	0.01	0.02
380200-Services - Plastic & Copper	800405	Repl w/ 790F 3-8P 16th & Roosevelt	F0572	201803	79.36	6.5	0.0022333	1.15	2.13
380200-Services - Plastic & Copper	800414	Repl w/ 7387 2-4P Pleasant Hill Ph7	F0604	201803	(69.84)	6.5	0.0022333	(1.01)	(1.87)
380200-Services - Plastic & Copper	800439	KC-39th & State Line Cast Iron PhB	F0599	201803	(11,539.85)	6.5	0.0022333	(167.52)	(309.27)
380200-Services - Plastic & Copper	800440	KC-39th & State Line Cast Iron PhC	F0599	201803	(11,612.90)	6.5	0.0022333	(168.58)	(311.23)
380200-Services - Plastic & Copper	800441	KC-39th & State Line Cast Iron PhA	F0599	201803	(7,620.72)	6.5	0.0022333	(110.63)	(204.23)
380200-Services - Plastic & Copper	800449	Repl w/ 930F 2P Kiger N of Rt 24	F0604	201803	(665.50)	6.5	0.0022333	(9.66)	(17.84)
380200-Services - Plastic & Copper	800463	Repl w/ 2144F 2-4-6-8P 13 & Virginia	F0599	201803	(27.95)	6.5	0.0022333	(0.41)	(0.75)
380200-Services - Plastic & Copper	800470	Reloc 1124F 6P Englewood Phase 1A	F0547	201803	1.35	6.5	0.0022333	0.02	0.04
380200-Services - Plastic & Copper	800475	Repl w/ 4030F 2-4P Park and Jackson	F0572	201803	(19.49)	6.5	0.0022333	(0.28)	(0.52)
380200-Services - Plastic & Copper	800491	Repl w/ 3182F 2-4P Harris S of Shely	F0604	201803	(9,401.27)	6.5	0.0022333	(136.47)	(251.95)
380200-Services - Plastic & Copper	800526	Rel w/ 1600F 2-4P Pacific & Sunrise	F0578	201803	0.12	6.5	0.0022333	-	-
380200-Services - Plastic & Copper	800542	Repl w/ 14507F 2-6-12P Blue Ridge	F0604	201803	(2.05)	6.5	0.0022333	(0.03)	(0.05)
380200-Services - Plastic & Copper	800558	Repl w/ 3645F 2-4P Neosho Grid Ph1	F0572	201803	(25.52)	6.5	0.0022333	(0.37)	(0.68)
380200-Services - Plastic & Copper	800566	Repl w/ 3425F 2P 12th & Lipper	F0604	201803	(45,731.56)	6.5	0.0022333	(663.87)	(1,225.60)
380200-Services - Plastic & Copper	800599	Repl w/ 9540F 2-4P Blackburn Phase 2	F0604	201803	(0.43)	6.5	0.0022333	(0.01)	(0.01)
380200-Services - Plastic & Copper	800600	Repl w/ 7055F 2-4P Blackburn Phase 1	F0604	201803	(1.27)	6.5	0.0022333	(0.02)	(0.03)
380200-Services - Plastic & Copper	800606	Repl w/ 1450F 4P 33rd to 35th	F0572	201803	20,310.66	6.5	0.0022333	294.84	544.32
380200-Services - Plastic & Copper	800610	Repl w/ 6055F 2-4P Marionville PhC	F0572	201803	83,286.12	6.5	0.0022333	1,209.04	2,232.06
380200-Services - Plastic & Copper	800616	Repl w/ 5800F 2-4P Liberty Ph2	F0604	201803	(1.39)	6.5	0.0022333	(0.02)	(0.04)
380200-Services - Plastic & Copper	800623	Repl w/ 824F 4P 13th & Brooklyn	F0599	201803	(13,431.97)	6.5	0.0022333	(194.99)	(359.98)
380200-Services - Plastic & Copper	800624	Repl w/ 3970F 2-4-6P 155th E of I-49	F0578	201803	(30,244.14)	6.5	0.0022333	(439.04)	(810.54)
380200-Services - Plastic & Copper	800728	Reloc 2621F 2P Broadway & Zora	F0664	201803	(0.28)	6.5	0.0022333	-	(0.01)
380200-Services - Plastic & Copper	800758	Repl w/ 1011F 2-6P Concordia Phase A	F0604	201803	(14.27)	6.5	0.0022333	(0.21)	(0.38)
380200-Services - Plastic & Copper	800759	Repl 7111F 2-4P Concordia Phase B	F0604	201803	(1,244.44)	6.5	0.0022333	(18.07)	(33.35)
380200-Services - Plastic & Copper	800760	Repl 11566F 2-4P Concordia Phase C	F0604	201803	29,164.08	6.5	0.0022333	423.36	781.60
380200-Services - Plastic & Copper	800824	Repl w/ 420F 2-4P 9th & Bales	F0599	201803	16,740.53	6.5	0.0022333	243.02	448.65
380200-Services - Plastic & Copper	800826	Repl 670F 2-4-6P 10th & Benton	F0599	201803	(4,281.33)	6.5	0.0022333	(62.15)	(114.74)
380200-Services - Plastic & Copper	800827	Repl w/ 2565F 2P Lee St & Main	F0604	201803	(53,879.55)	6.5	0.0022333	(782.15)	(1,443.97)
380200-Services - Plastic & Copper	800830	Repl w/ 1500F 2P Green & Peyton	F0604	201803	(28,928.70)	6.5	0.0022333	(419.95)	(775.29)
380200-Services - Plastic & Copper	800864	Repl w/ 3915F 2-4-6P 75th St RT 350	F0604	201803	(149.16)	6.5	0.0022333	(2.17)	(4.00)
380200-Services - Plastic & Copper	800912	Repl w/ 1645F 2-4P 135 E & Moffet	F0572	201803	84,112.13	6.5	0.0022333	1,221.03	2,254.20
380200-Services - Plastic & Copper	800924	Aband 992F 4&6CI 54th & Ter	F0599	201803	(305.60)	6.5	0.0022333	(4.44)	(8.19)
380200-Services - Plastic & Copper	800940	Repl w/ 2220F 2P Claremont & 25th	F0604	201803	84,502.11	6.5	0.0022333	1,226.69	2,264.

380200-Services - Plastic & Copper	801299	Repl 5945F 2P 32nd St & Shady Bend	F0604	201803	(2,593.25)	6.5	0.0022333	(37.65)	(69.50)
380200-Services - Plastic & Copper	801315	Repl 1182F 2P Franklin and Jewell	F0604	201803	(0.19)	6.5	0.0022333	-	(0.01)
380200-Services - Plastic & Copper	801356	Repl 5950 2-4P Emma Grid Miller 1A	F0604	201803	26.67	6.5	0.0022333	0.39	0.71
380200-Services - Plastic & Copper	801365	Repl 3365F 2-4P Emma 1B - Miller	F0604	201803	(0.17)	6.5	0.0022333	-	-
380200-Services - Plastic & Copper	801376	Repl 6760F 2-4P Waverly MO Phase 1	F0604	201803	5,325.02	6.5	0.0022333	77.30	142.71
380200-Services - Plastic & Copper	801386	Reloc 1892F 2-6P 15th & Delaware	F0664	201803	(22.39)	6.5	0.0022333	(0.33)	(0.60)
380200-Services - Plastic & Copper	801501	Reloc 35F 2P 83rd & Ash	F0578	201803	282.61	6.5	0.0022333	4.10	7.57
380200-Services - Plastic & Copper	801625	Repl 663F 2P 59th & Cypress Place	F0599	201803	(58.85)	6.5	0.0022333	(0.85)	(1.58)
380200-Services - Plastic & Copper	801626	Repl 1592F 2P 40th & Kensington	F0599	201803	9,027.12	6.5	0.0022333	131.04	241.93
380200-Services - Plastic & Copper	801628	Repl 400F 4P 6th & Cleveland AOR	F0599	201803	1,951.70	6.5	0.0022333	28.33	52.31
380200-Services - Plastic & Copper	801662	Reloc 1927F 4-6P Griffith Phase	F0578	201803	988.56	6.5	0.0022333	14.35	26.49
380200-Services - Plastic & Copper	801834	Repl 881F 4P 29th & Cleveland AOR	F0599	201803	5,555.37	6.5	0.0022333	80.65	148.88
380200-Services - Plastic & Copper	801841	Reloc 60F 2P RD Mize	F0578	201803	(41.71)	6.5	0.0022333	(0.61)	(1.12)
380200-Services - Plastic & Copper	003816	BWO SERVICE LINE LEAK RESPONSIVE	F0558	201804	21.68	5.5	0.0022333	0.27	0.58
380200-Services - Plastic & Copper	004152	BWO-Repl Svc w/ Pls (North Reg)	F0608	201804	864,734.78	5.5	0.0022333	10,621.81	23,174.86
380200-Services - Plastic & Copper	004153	BWO-Repl Svc w/ Pls (South Reg)	F0513	201804	51,068.07	5.5	0.0022333	627.29	1,368.62
380200-Services - Plastic & Copper	004287	BWO MATERIAL SERV LINE REPL CONT	F0607	201804	(8.11)	5.5	0.0022333	(0.10)	(0.22)
380200-Services - Plastic & Copper	004416	BWO-REPLACE SERVICE	F0561	201804	(6.48)	5.5	0.0022333	(0.08)	(0.17)
380200-Services - Plastic & Copper	004501	BWO-Repl Svc w/ Pls (SW Reg)	F0659	201804	22,978.00	5.5	0.0022333	282.25	615.81
380200-Services - Plastic & Copper	004601	BWO SERVICE LINE REPL MODIFIED BU	F0591	201804	(2.93)	5.5	0.0022333	(0.04)	(0.08)
380200-Services - Plastic & Copper	004609	BWO MATERIAL SERV LINE REPL COM	F0649	201804	(7.70)	5.5	0.0022333	(0.09)	(0.21)
380200-Services - Plastic & Copper	800075	Tipton Grid Phase E - Bare steel re	F0604	201804	1.54	5.5	0.0022333	0.02	0.04
380200-Services - Plastic & Copper	800076	Repl w/ 4914 2-8P Tipton Ph G	F0604	201804	(90.14)	5.5	0.0022333	(1.11)	(2.42)
380200-Services - Plastic & Copper	800083	Holden Grid Phase 2I	F0604	201804	1.38	5.5	0.0022333	0.02	0.04
380200-Services - Plastic & Copper	800091	Repl w/ 2119F 2-4P Belton Ph1A	F0604	201804	(10.41)	5.5	0.0022333	(0.13)	(0.28)
380200-Services - Plastic & Copper	800092	Inst 4644F 2P Belton Ph	F0604	201804	2,602.55	5.5	0.0022333	31.97	69.75
380200-Services - Plastic & Copper	800097	Repl w/ 1385F 2P Belton Ph1F	F0604	201804	16,327.28	5.5	0.0022333	200.55	437.57
380200-Services - Plastic & Copper	800122	Repl w/ 4565F 2P Liberty PhE	F0599	201804	(0.29)	5.5	0.0022333	-	(0.01)
380200-Services - Plastic & Copper	800123	Repl w/ 4550F 2P Liberty Phase F	F0599	201804	(3.74)	5.5	0.0022333	(0.05)	(0.10)
380200-Services - Plastic & Copper	800124	Repl w/ 3375F 2P Liberty PhG	F0599	201804	(0.09)	5.5	0.0022333	-	-
380200-Services - Plastic & Copper	800125	Repl w/ 1365F 2P Liberty PHH	F0599	201804	0.23	5.5	0.0022333	-	0.01
380200-Services - Plastic & Copper	800126	Repl 3260F 2-4P Liberty Phase 1	F0599	201804	(6.51)	5.5	0.0022333	(0.08)	(0.17)
380200-Services - Plastic & Copper	800128	Repl 1827F 2-4P Liberty Phase J	F0599	201804	(2.95)	5.5	0.0022333	(0.04)	(0.08)
380200-Services - Plastic & Copper	800130	Repl w/ 6463F 2-4P Belton Ph 2B	F0604	201804	(0.02)	5.5	0.0022333	-	-
380200-Services - Plastic & Copper	800132	FY16 Strategic Grid MGE - Belton Ph	F0604	201804	0.12	5.5	0.0022333	-	-
380200-Services - Plastic & Copper	800136	FY16 Strat Grid-St. Joe's South 1B	F0599	201804	4.84	5.5	0.0022333	0.06	0.13
380200-Services - Plastic & Copper	800148	Repl w/ 3259F 2P Hwy 71&Gregory PHH	F0599	201804	3,400.11	5.5	0.0022333	41.76	91.12
380200-Services - Plastic & Copper	800152	N Budd Park CI Grid Repl Phase 1A	F0599	201804	3,815.93	5.5	0.0022333	46.87	102.27
380200-Services - Plastic & Copper	800155	N Budd Park CI Grid Repl Phase 1D	F0599	201804	22.34	5.5	0.0022333	0.27	0.60
380200-Services - Plastic & Copper	800158	N Budd Park CI Repl Phase 1G IUI	F0599	201804	(8.18)	5.5	0.0022333	(0.10)	(0.22)
380200-Services - Plastic & Copper	800159	N Budd Park CI Repl Phase 1H	F0599	201804	(3.32)	5.5	0.0022333	(0.04)	(0.09)
380200-Services - Plastic & Copper	800256	Repl w/ 8006F 2&P Pleasant Hill Ph3	F0604	201804	20.42	5.5	0.0022333	0.25	0.55
380200-Services - Plastic & Copper	800257	Repl w/ 9327F 2&P Pleasant Hill Ph4	F0604	201804	(0.49)	5.5	0.0022333	(0.01)	(0.01)
380200-Services - Plastic & Copper	800258	Repl w/ 11818F 2P Pleasant Hill Ph5	F0604	201804	(0.26)	5.5	0.0022333	-	(0.01)
380200-Services - Plastic & Copper	800259	Repl w/ 8606F 2P Pleasant Hill Ph6	F0604	201804	(631.90)	5.5	0.0022333	(7.76)	(16.93)
380200-Services - Plastic & Copper	800262	Webb City Phase 2A Grid Bare ST Rep	F0572	201804	(0.28)	5.5	0.0022333	-	(0.01)
380200-Services - Plastic & Copper	800263	Repl w/ 1375F 2P Webb City Ph2B	F0572	201804	(0.53)	5.5	0.0022333	(0.01)	(0.01)
380200-Services - Plastic & Copper	800264	Repl w/ 6503F 2P Webb City Ph2C	F0572	201804	(0.07)	5.5	0.0022333	-	-
380200-Services - Plastic & Copper	800265	Repl w/ 4646F 2-4P Webb City Ph2D	F0572	201804	(1.24)	5.5	0.0022333	(0.02)	(0.03)
380200-Services - Plastic & Copper	800274	Repl w/ 7005F 2-4P Carrollton PhA	F0604	201804	(3.39)	5.5	0.0022333	(0.04)	(0.09)
380200-Services - Plastic & Copper	800275	Repl w/ 6004F 2-4P Carrollton Ph B	F0604	201804	(0.28)	5.5	0.0022333	-	(0.01)
380200-Services - Plastic & Copper	800276	Repl w/ 5332I 2p Carrollton Phase C	F0604	201804	(0.25)	5.5	0.0022333	-	(0.01)
380200-Services - Plastic & Copper	800277	Repl 11776F 2-4P Carrollton Ph D	F0604	201804	(2.69)	5.5	0.0022333	(0.03)	(0.07)
380200-Services - Plastic & Copper	800279	Repl w/ 9003F 2P Carrollton Phase F	F0604	201804	1.33	5.5	0.0022333	0.02	0.04
380200-Services - Plastic & Copper	800284	Repl w/ 11888F 2-4P Carrollton Phs G	F0604	201804	11,577.51	5.5	0.0022333	142.21	310.28
380200-Services - Plastic & Copper	800285	Repl 2470F 2P Carrollton Phase H	F0604	201804	(0.14)	5.5	0.0022333	-	-
380200-Services - Plastic & Copper	800286	Repl w/ 12516F 2-4P Carrollton Ph I	F0604	201804	(3.41)	5.5	0.0022333	(0.04)	(0.09)
380200-Services - Plastic & Copper	800290	Repl 4735F 1-2-4P Rt 24 & Sterling	F0604	201804	(407.23)	5.5	0.0022333	(5.00)	(10.91)
380200-Services - Plastic & Copper	800301	Repl w/ 10454F 2-4P Republic Ph1	F0572	201804	11,437.21	5.5	0.0022333	140.49	306.52
380200-Services - Plastic & Copper	800338	Repl w/ 4888F 2-8P St Joe Grid Ph 2C	F0599	201804	266.83	5.5	0.0022333	3.28	7.15
380200-Services - Plastic & Copper	800340	Repl w/ 6468F 2P St. Joe's Ph2D	F0599	201804	(2.91)	5.5	0.0022333	(0.04)	(0.08)
380200-Services - Plastic & Copper	800341	Repl w/ 4794F 2-6P St Joe's Ph2E	F0599	201804	46.86	5.5	0.0022333	0.58	1.26
380200-Services - Plastic & Copper	800383	Target Mariborough East Ph 2 Reloc	F0547	201804	1,475.76	5.5	0.0022333	18.13	39.55
380200-Services - Plastic & Copper	800385	Rel w/ 2320F 2P 22nd&23rd St-Wabash	F0547	201804	(1,277.35)	5.5	0.0022333	(15.69)	(34.23)
380200-Services - Plastic & Copper	800405	Repl w/ 790F 3-8P 16th & Roosevelt	F0572	201804	(21.60)	5.5	0.0022333	(0.27)	(0.58)
380200-Services - Plastic & Copper	800414	Repl w/ 7387 2-4P Pleasant Hill Ph7	F0604	201804	445.28	5.5	0.0022333	5.47	11.93
380200-Services - Plastic & Copper	800431	Target Mariborough West Phase 1	F0599	201804	(9,699.39)	5.5	0.0022333	(119.14)	(259.94)
380200-Services - Plastic & Copper	800440	KC-39th & State Line Cast Iron PhC	F0599	201804	2.24	5.5	0.0022333	0.03	0.06
380200-Services - Plastic & Copper	800449	Repl w/ 930F 2P Kiger N of Rt 24	F0604	201804	(250.89)	5.5	0.0022333	(3.08)	(6.72)
380200-Services - Plastic & Copper	800463	Repl w/ 2144F 2-4-6-8P 13 & Virginia	F0599	201804	191.42	5.5	0.0022333	2.35	5.13
380200-Services - Plastic & Copper	800470	Reloc 1124F 6P Englewood Phase 1A	F0547	201804	(4.48)	5.5	0.0022333	(0.06)	(0.12)
380200-Services - Plastic & Copper	800480	Repl 9430F 2-4P Pleasant Hill Ph 8	F0604	201804	13,680.35	5.5	0.0022333	168.04	366.63
380200-Services - Plastic & Copper	800491	Repl w/ 3182F 2-4P Harris S of Shely	F0604	201804	(0.13)	5.5	0.0022333	-	-
380200-Services - Plastic & Copper	800526	Rel w/ 1600F 2-4P Pacific & Sunrise	F0578	201804	(1,764.87)	5.5	0.0022333	(21.68)	(47.30)
380200-Services - Plastic & Copper	800542	Repl w/ 14507F 2-6-12P Blue Ridge	F0604	201804	(0.97)	5.5	0.0022333	(0.01)	(0.03)
380200-Services - Plastic & Copper	800558	Repl w/ 3645F 2-4P Neosho Grid Ph1	F0572	201804	11,412.98	5.5	0.0022333	140.19	305.87
380200-Services - Plastic & Copper	800586	Rel w/ 8935F 2P Mariborough Ph5	F0547	201804	183,400.76	5.5	0.0022333	2,252.77	4,915.13
380200-Services - Plastic & Copper	800598	Repl w/ 7500F 2-4P Alma Phase 2	F0604	201804	(832.73)	5.5	0.0022333	(10.23)	(22.32)
380200-Services - Plastic & Copper	800599	Repl w/ 9540F 2-4P Blackburn Phase 2	F0604	201804	(122.08)	5.5	0.0022333	(1.50)	(3.27)
380200-Services - Plastic & Copper	800600	Repl w/ 7055F 2-4P Blackburn Phase 1	F0604	201804	(2,148.70)	5.5	0.0022333	(26.39)	(57.59)
380200-Services - Plastic & Copper	800601	Repl w/ 2845F 2P Marionville PHA	F0572	201804	(3.27)	5.5	0.0022333	(0.04)	(0.09)
380200-Services - Plastic & Copper	800616	Repl w/ 5800F 2-4P Liberty Ph2	F0604	201804	(0.71)	5.5	0.0022333	(0.01)	(0.02)
380200-Services - Plastic & Copper	800728	Reloc 2621F 2P Broadway & Zora	F0664	201804	(0.14)	5.5	0.0022333	-	-
380200-Services - Plastic & Copper	800758	Repl w/ 1011F 2-6P Concordia Phase A	F0604	201804	602.03	5.5	0.0022333	7.39	16.13
380200-Services - Plastic & Copper	800759	Repl 7111F 2-4P Concordia Phase B	F0604	201804	1,637.57	5.5	0.0022333	20.11	43.89
380200-Services - Plastic & Copper	800760	Repl 11566F 2-4P Concordia Phase C	F0604	201804	269.08	5.5	0.0022333	3.31	7.21
380200-Services - Plastic & Copper	800761	Repl 9898F 2-4P Concordia Phase D	F0604	201804	22,915.36	5.5	0.0022333	281.48	614.13
380200-Services - Plastic & Copper	800762	Repl 7093F 2-4P Concordia Phase E	F0604	201804	21,510.52	5.5	0.0022333	264.22	576.48
380200-Services - Plastic & Copper	800763	Repl 11571F 2-4 P&S -Concordia Ph F	F0604	201804	42,405.56	5.5	0.0022333	520.88	1,136.47
380200-Services - Plastic & Copper	800827	Repl w/ 2565F 2P Lee St & Main	F0604	201804	(0.47)	5.5	0.0022333	(0.01)	(0.01)
380200-Services - Plastic & Copper	800864	Repl w/ 3915F 2-4-6P 75th St RT 350	F0604	201804	16.83	5.5	0.0022333	0.21	0.45
380200-Services - Plastic & Copper	800912	Repl w/ 1645F 2-4P 135 E & Moffet	F0572	201804	(1.14)	5.5	0.0022333	(0.01)	(0.03)
380200-Services - Plastic & Copper	800924	Aband 992F 4&6CI 54th & Ter	F0599	201804	(119.27)	5.5	0.0022333	(1.47)	(3.20)
380200-Services - Plastic & Copper	800940	Repl w/ 2220F 2P Claremont & 25th	F0604	201804	(9,348.21)	5.5	0.0022333	(114.83)	(250.53)
380200-Services - Plastic & Copper	800967	Reloc 7913F 2-4P Wornall & 85th Ph5	F0547	201804	3,308.56	5.5	0.0022333	40.64	88.67
380200-Services - Plastic & Copper	800977	Repl 8085F 2P Liberty & Stone	F0604	201804	(2.35)	5.5	0.0022333	(0.03)	(0.06)
380200-Services - Plastic & Copper	801057	Repl w/ 8235F 2-4P Neosho C-001	F						

380200-Services - Plastic & Copper	801300	Repl 3615F 2P Northern & Raiston	F0604	201804	58,953.19	5.5	0.0022333	724.14	1,579.94
380200-Services - Plastic & Copper	801315	Repl 1182F 2P Franklin and Jewell	F0604	201804	(0.10)	5.5	0.0022333	-	-
380200-Services - Plastic & Copper	801353	Reloc 3542F 2-4-6P S School Rd	F0578	201804	(6.49)	5.5	0.0022333	(0.08)	(0.17)
380200-Services - Plastic & Copper	801356	Repl 5950 2-4P Emma Grid Miller 1A	F0604	201804	10,942.47	5.5	0.0022333	134.41	293.26
380200-Services - Plastic & Copper	801365	Repl 3365F 2-4P Emma 1B - Miller	F0604	201804	(17.32)	5.5	0.0022333	(0.21)	(0.46)
380200-Services - Plastic & Copper	801376	Repl 6760F 2-4P Waverly MO Phase 1	F0604	201804	1.49	5.5	0.0022333	0.02	0.04
380200-Services - Plastic & Copper	801377	Repl 9880F 2-4P Waverly MO Phase 2	F0604	201804	4,952.70	5.5	0.0022333	60.84	132.73
380200-Services - Plastic & Copper	801378	Repl 8810F 2-4P Waverly MO Phase 3	F0604	201804	5,871.16	5.5	0.0022333	72.12	157.35
380200-Services - Plastic & Copper	801386	Reloc 1892F 2-6P 15th & Delaware	F0664	201804	(11.31)	5.5	0.0022333	(0.14)	(0.30)
380200-Services - Plastic & Copper	801472	Repl 14655F 2-4P VtoS 23rd to 27th	F0604	201804	3,119.23	5.5	0.0022333	38.31	83.60
380200-Services - Plastic & Copper	801475	Repl 8630F 2-4P Waverly MO Phase 4	F0604	201804	5,461.68	5.5	0.0022333	67.09	146.37
380200-Services - Plastic & Copper	801625	Repl 663F 2P 59th & Cypress Place	F0599	201804	(89.00)	5.5	0.0022333	(1.09)	(2.39)
380200-Services - Plastic & Copper	801626	Repl 1592F 2P 40th & Kensington	F0599	201804	(541.99)	5.5	0.0022333	(6.66)	(14.53)
380200-Services - Plastic & Copper	801628	Repl 400F 4P 6th & Cleveland AOR	F0599	201804	(5.17)	5.5	0.0022333	(0.06)	(0.14)
380200-Services - Plastic & Copper	801662	Reloc 1927F 4-6P Griffith Place	F0578	201804	(96.67)	5.5	0.0022333	(1.19)	(2.59)
380200-Services - Plastic & Copper	801731	Repl 580F 2P Blue Pkwy & Elwyn Rd	F0599	201804	28,004.86	5.5	0.0022333	343.99	750.53
380200-Services - Plastic & Copper	801733	Reloc 5310F 2-4-6P Chrysler&70 MODOT	F0578	201804	3,479.80	5.5	0.0022333	42.74	93.26
380200-Services - Plastic & Copper	801827	Repl 649F 2-4P Highgrove and 10th	F0599	201804	9,959.66	5.5	0.0022333	122.34	266.92
380200-Services - Plastic & Copper	801834	Repl 881F 4P 29th & Cleveland AOR	F0599	201804	208.98	5.5	0.0022333	2.57	5.60
380200-Services - Plastic & Copper	801841	Reloc 60F 2P RD Mize	F0578	201804	(13.26)	5.5	0.0022333	0.00	(0.36)
Total Services Plastic and Copper					6,999,531.11			129,305.55	187,587.17
Service Line Replacements - May 2018 Estimate				201805	2,629,500.00	4.5	0.0022333	26,426.44	70,470.49
Service Line Replacements - June 2018 Estimate				201806	1,559,500.00	3.5	0.0022333	12,190.07	41,794.54
TOTAL					81,408,194.86			763,686.90	1,551,027.93

SPiRE - MISSOURI WEST
 ISRS Work Order Retirements Oct17 - Apr18

Plant Account	Work Order	Work Order Description	Funding Project	Retirement Month	Retirement Amount	Months	Depr Mo Rate	Accum Depr	Depr Expenses
376100-Mains - Steel	801383	Reloc 2727F 4-6P Truman Farm Trail	F0578	201711	(22,879.13)	10.5	0.0014833	(356.34)	(407.25)
376100-Mains - Steel	801048	Reloc 1147F 2-4P Winn & Belfontaine	F0547	201711	(6,204.80)	10.5	0.0014833	(96.64)	(110.45)
376100-Mains - Steel	801436	Reloc 845F 2&6P 51st & Grand	F0578	201711	(5,034.05)	10.5	0.0014833	(78.41)	(89.61)
376100-Mains - Steel	801393	Reloc 512F 2S 6th & Benton	F0547	201712	(493.36)	9.5	0.0014833	(6.95)	(8.78)
376100-Mains - Steel	801509	Reloc 260F 4P Englewood ArtDistrict	F0578	201712	(349.31)	9.5	0.0014833	(4.92)	(6.22)
376100-Mains - Steel	800144	Hwy 71 and Gregory Grid Repl Phd	F0547	201712	(65.46)	9.5	0.0014833	(0.92)	(1.17)
376100-Mains - Steel	800624	Repl w/ 3970F 2-4-6P 155th E of I-49	F0578	201802	(9,042.12)	7.5	0.0014833	(100.59)	(160.95)
376100-Mains - Steel	801349	Reloc 297F 4P F2005 Project Joplin	F0664	201802	(1,414.38)	7.5	0.0014833	(15.73)	(25.18)
376100-Mains - Steel	800957	Reloc 1782F 2-4P 27th-31st Phase 1	F0664	201802	(911.17)	7.5	0.0014833	(10.14)	(16.22)
376100-Mains - Steel	801556	Reloc 325F 4P 155th & Barat Ave	F0578	201802	(640.26)	7.5	0.0014833	(7.12)	(11.40)
376100-Mains - Steel	801501	Reloc 35F 2P 83rd & Ash	F0578	201802	(503.34)	7.5	0.0014833	(5.60)	(8.96)
376100-Mains - Steel	801586	Reloc 49F 2S Smithville @ Hawthorne	F0547	201803	(2,431.24)	6.5	0.0014833	(23.44)	(43.28)
376100-Mains - Steel	800546	Rel w/ 70F 4S Green Hills&Parkdale	F0547	201803	(1,060.78)	6.5	0.0014833	(10.23)	(18.88)
376100-Mains - Steel	801381	Reloc 447F 2-4-8 S&P Gene Field	F0547	201803	(811.24)	6.5	0.0014833	(7.82)	(14.44)
376100-Mains - Steel	800383	Target Marlborough East Ph 2 Reloc	F0547	201804	(1,428.05)	5.5	0.0014833	(11.65)	(25.42)
376100-Mains - Steel	800470	Reloc 1124F 6P Englewood Phase 1A	F0547	201804	(2,190.70)	5.5	0.0014833	(17.87)	(38.99)
376100-Mains - Steel	801447	Reloc 16F 2S 7013 N Baltimore	F0547	201804	(15.09)	5.5	0.0014833	(0.22)	(0.27)
376100-Mains - Steel	801595	Reloc 30F 4S 3rd and Jay St	F0664	201804	(33.80)	5.5	0.0014833	(0.28)	(0.60)
Total Retirements - Main Relocation - Steel					(55,508.28)			(754.77)	(988.07)
376200-Mains - Cast Iron	800144	Hwy 71 and Gregory Grid Repl Phd	F0547	201712	(9,735.25)	9.5	0.0014833	(137.19)	(173.29)
Total Retirements - Main Relocations - Cast Iron					(9,735.25)			(137.19)	(173.29)
376300-Mains - Plastic	801353	Reloc 3542F 2-4-6P S School Rd	F0578	201711	(26,603.97)	10.5	0.00148333	(414.36)	(473.55)
376300-Mains - Plastic	801383	Reloc 2727F 4-6P Truman Farm Trail	F0578	201711	(358.34)	10.5	0.00148333	(5.58)	(6.38)
376300-Mains - Plastic	801048	Reloc 1147F 2-4P Winn & Belfontaine	F0547	201711	(312.36)	10.5	0.00148333	(4.86)	(5.56)
376300-Mains - Plastic	801509	Reloc 260F 4P Englewood ArtDistrict	F0578	201712	(475.71)	9.5	0.00148333	(6.70)	(8.47)
376300-Mains - Plastic	800144	Hwy 71 and Gregory Grid Repl Phd	F0547	201712	(109.15)	9.5	0.00148333	(1.54)	(1.94)
376300-Mains - Plastic	801555	Reloc 2730F 2-6P Ward-Tudor Donovan	F0578	201802	(106,886.75)	7.5	0.00148333	(1,189.11)	(1,902.58)
376300-Mains - Plastic	800624	Repl w/ 3970F 2-4-6P 155th E of I-49	F0578	201802	(10,516.57)	7.5	0.00148333	(117.00)	(187.19)
376300-Mains - Plastic	800957	Reloc 1782F 2-4P 27th-31st Phase 1	F0664	201802	(7,126.83)	7.5	0.00148333	(79.29)	(126.86)
376300-Mains - Plastic	801556	Reloc 325F 4P 155th & Barat Ave	F0578	201802	(496.04)	7.5	0.00148333	(5.52)	(8.83)
376300-Mains - Plastic	801349	Reloc 297F 4P F2005 Project Joplin	F0664	201802	(462.57)	7.5	0.00148333	(5.15)	(8.24)
376300-Mains - Plastic	801381	Reloc 447F 2-4-8 S&P Gene Field	F0547	201802	(8,383.60)	6.5	0.00148333	(65.87)	(120.67)
376300-Mains - Plastic	800383	Target Marlborough East Ph 2 Reloc	F0547	201804	(37,490.75)	5.5	0.00148333	(305.86)	(667.33)
376300-Mains - Plastic	800470	Reloc 1124F 6P Englewood Phase 1A	F0547	201804	(7,691.10)	5.5	0.00148333	(6.27)	(13.69)
376300-Mains - Plastic	801829	Reloc 300F 2P Moore Drive & Amity	F0547	201804	(1,247.66)	5.5	0.00148333	(19.72)	(43.03)
Total Retirements - Main Relocations - Plastic					(194,115.70)			(2,161.83)	(3,455.25)
Total Retirements - Main Relocations					(259,359.23)			(3,053.79)	(4,616.61)
Main Replacements									
376100-Mains - Steel	800622	Repl w/ 5785F 2P 29th & Northern	F0604	201710	(8,882.31)	11.5	0.0014833	(151.52)	(158.10)
376100-Mains - Steel	800137	St. Joe's South Phase 1C - MGE	F0599	201710	(4,807.09)	11.5	0.0014833	(82.00)	(85.57)
376100-Mains - Steel	800046	Liberty - Grid Phase B	F0599	201710	(4,501.48)	11.5	0.0014833	(76.79)	(80.13)
376100-Mains - Steel	800727	Repl w/ 2380F 2-4P 31st & Mason St	F0604	201710	(4,155.99)	11.5	0.0014833	(70.89)	(73.98)
376100-Mains - Steel	800087	Holden Grid Phase 2E	F0604	201710	(3,676.43)	11.5	0.0014833	(62.71)	(65.44)
376100-Mains - Steel	800121	Liberty - Grid Phase D	F0599	201710	(2,019.85)	11.5	0.0014833	(34.46)	(35.95)
376100-Mains - Steel	800138	St. Joe's South Phase 1D - MGE	F0599	201710	(1,757.45)	11.5	0.0014833	(29.98)	(31.28)
376100-Mains - Steel	800088	Holden Grid Phase 2D	F0604	201710	(1,083.28)	11.5	0.0014833	(18.48)	(19.28)
376100-Mains - Steel	800493	Aband 2" Bare Steel St Louis St	F0604	201710	(144.82)	11.5	0.0014833	(2.47)	(2.58)
376100-Mains - Steel	800122	Repl w/ 4565F 2P Liberty PhE	F0599	201711	(40,878.38)	10.5	0.0014833	(636.68)	(727.63)
376100-Mains - Steel	800261	Repl w/ 5647F 2P Clarksburg Ph B	F0604	201711	(18,305.76)	10.5	0.0014833	(285.11)	(325.84)
376100-Mains - Steel	800616	Repl w/ 5800F 2-4P Liberty Ph2	F0604	201711	(17,780.34)	10.5	0.0014833	(276.93)	(316.49)
376100-Mains - Steel	800045	Liberty - Grid Phase A	F0599	201711	(16,596.32)	10.5	0.0014833	(258.49)	(295.41)
376100-Mains - Steel	800072	Tipton Grid Phase B - Bare steel re	F0604	201711	(14,988.25)	10.5	0.0014833	(233.44)	(266.79)
376100-Mains - Steel	800163	Webb City Phase 1D Bare Steel Repla	F0572	201711	(12,504.60)	10.5	0.0014833	(194.76)	(222.58)
376100-Mains - Steel	800124	Repl w/ 3375F 2P Liberty PhG	F0599	201711	(6,636.09)	10.5	0.0014833	(103.36)	(118.12)
376100-Mains - Steel	800041	Liberty Header - Phase 4 IUI	F0599	201711	(4,869.76)	10.5	0.0014833	(75.95)	(86.58)
376100-Mains - Steel	800123	Repl w/ 4550F 2P Liberty Phase F	F0599	201711	(4,283.55)	10.5	0.0014833	(66.92)	(76.25)
376100-Mains - Steel	800444	Repl w/ 3600F 2-4P Liberty Ph1	F0604	201711	(2,915.44)	10.5	0.0014833	(45.41)	(51.89)
376100-Mains - Steel	800125	Repl w/ 1365F 2P Liberty PHH	F0599	201711	(1,268.34)	10.5	0.0014833	(19.75)	(22.58)
376100-Mains - Steel	800834	Repl w/ 1590F 2P 8th & Geneva	F0572	201711	(944.11)	10.5	0.0014833	(14.70)	(16.81)
376100-Mains - Steel	801410	Repl 612F 2P 26th Thr & Topping	F0599	201711	(666.90)	10.5	0.0014833	(10.39)	(11.87)
376100-Mains - Steel	800154	N Budd Park CI Grid Repl Phase 1C	F0599	201711	(564.78)	10.5	0.0014833	(8.80)	(10.05)
376100-Mains - Steel	800390	Repl w/ 884F 2-4P HWY 60 to Pine	F0572	201711	(246.56)	10.5	0.0014833	(3.84)	(4.39)
376100-Mains - Steel	800100	Repl w/ 9461F 2P Kingsville Ph2	F0604	201712	(33,555.13)	9.5	0.0014833	(472.85)	(597.28)
376100-Mains - Steel	801184	Repl 540F 12S Bannister & BlueRiver	F0599	201712	(14,387.87)	9.5	0.0014833	(202.75)	(256.10)
376100-Mains - Steel	800474	Repl w/ 2507F 4P 1201 Schifferdecker	F0572	201712	(7,892.22)	9.5	0.0014833	(111.21)	(140.48)
376100-Mains - Steel	801149	Repl 4180F 2-4P 24th & Meadow	F0572	201712	(4,545.20)	9.5	0.0014833	(64.05)	(80.90)
376100-Mains - Steel	800145	Repl w/ 4271F 4P- 71 & Gregory Ph E	F0599	201712	(2,600.79)	9.5	0.0014833	(36.65)	(46.29)
376100-Mains - Steel	800143	Hwy 71 & Gregory Grid Replace PhC	F0599	201712	(692.44)	9.5	0.0014833	(9.76)	(12.33)
376100-Mains - Steel	800146	Repl w/ 4506F 2P Hwy71 & Gregory-F	F0599	201712	(550.10)	9.5	0.0014833	(7.75)	(9.79)
376100-Mains - Steel	800932	Repl w/ 750F 2P Nipper S of Spring	F0604	201801	(587.32)	8.5	0.0014833	(7.41)	(10.45)
376100-Mains - Steel	800258	Repl w/ 11818F 2P Pleasant Hill Ph5	F0604	201802	(62,814.23)	7.5	0.0014833	(698.81)	(1,118.09)
376100-Mains - Steel	800257	Repl w/ 9327F 2&4P Pleasant Hill Ph4	F0604	201802	(35,462.15)	7.5	0.0014833	(394.52)	(631.22)
376100-Mains - Steel	800039	Pickett Rd and 29th St - Main Repla	F0599	201802	(26,396.76)	7.5	0.0014833	(293.66)	(469.86)
376100-Mains - Steel	800610	Repl w/ 6055F 2-4P Marlionville PhC	F0572	201802	(18,051.10)	7.5	0.0014833	(200.82)	(321.31)
376100-Mains - Steel	800491	Repl w/ 3189F 2-4P Harris S of Shely	F0604	201802	(10,742.48)	7.5	0.0014833	(117.82)	(148.50)
376100-Mains - Steel	801119	Repl 2794F 2P 34th and Pearl	F0572	201802	(8,342.61)	7.5	0.0014833	(92.81)	(148.50)
376100-Mains - Steel	800606	Repl w/ 1450F 4P 33rd to 35th	F0572	201802	(4,053.60)	7.5	0.0014833	(45.10)	(72.15)
376100-Mains - Steel	800230	5227 Norton CI Replacement - IUI	F0599	201802	(3,735.87)	7.5	0.0014833	(41.56)	(66.50)
376100-Mains - Steel	800142	Hwy 71 and Gregory Grid Replace PhB	F0599	201802	(1,242.50)	7.5	0.0014833	(13.82)	(22.12)
376100-Mains - Steel	800566	Repl w/ 3425F 2P 12th & Lipper	F0604	201802	(1,210.44)	7.5	0.0014833	(13.47)	(21.55)
376100-Mains - Steel	800912	Repl w/ 1645F 2-4P 135 E & Moffet	F0572	201802	(1,103.52)	7.5	0.0014833	(12.28)	(19.64)
376100-Mains - Steel	800091	Repl w/ 2119F 2-4P Belton Ph1A	F0604	201802	(1,095.01)	7.5	0.0014833	(12.18)	(19.49)
376100-Mains - Steel	800830	Repl w/ 1500F 2P Green & Peyton	F0604	201802	(1,088.46)	7.5	0.0014833	(12.11)	(19.37)
376100-Mains - Steel	800827	Repl w/ 2565F 2P Lee St & Main	F0604	201802	(709.44)	7.5	0.0014833	(7.89)	(12.63)
376100-Mains - Steel	801253	Repl 727F 2P 313 S Oak St	F0572	201802	(604.02)	7.5	0.0014833	(6.72)	(10.75)
376100-Mains - Steel	800726	Repl w/ 705F 4P 17th & Grand	F0572	201802	(278.34)	7.5	0.0014833	(3.10)	(4.95)
376100-Mains - Steel	800284	Repl w/ 11888F 2-4P Carrollton Phs G	F0604	201803	(19,374.00)	6.5	0.0014833	(186.80)	(344.86)
376100-Mains - Steel	801219	Repl 5080F 2-4P 39th & S Main St	F0604	201803	(11,027.61)	6.5	0.0014833	(106.32)	(196.29)
376100-Mains - Steel	800759	Repl 7111F 2-4P Concordia Phase B							

Total Retirements - Main Replacements - Steel										(632,972.17)	(7,506.87)	(11,266.83)
376200-Mains - Cast Iron	800628	Repl 40F 4P AOR 6634 Broadmoor	F0599	201710	(54.02)	11.5	0.00148333	(0.92)	(0.96)			
376200-Mains - Cast Iron	800766	Repl w 30F 4P Indiana & 12th AOR	F0599	201710	(0.83)	11.5	0.00148333	(0.02)	(0.02)			
376200-Mains - Cast Iron	800154	N Budd Park CI Grd Repl Phase 1C	F0599	201711	(3,340.19)	10.5	0.00148333	(50.42)	(50.46)			
376200-Mains - Cast Iron	801062	Repl 40F 6P AOR 3046 Holmes	F0599	201711	(39.36)	10.5	0.00148333	(0.61)	(0.70)			
376200-Mains - Cast Iron	800143	Hwy 71 & Gregory Grd Replace PhC	F0599	201712	(10,546.15)	9.5	0.00148333	(148.61)	(187.72)			
376200-Mains - Cast Iron	800146	Repl w 4506F 2P Hwy71 & Gregory-F	F0599	201712	(10,109.86)	9.5	0.00148333	(142.46)	(179.96)			
376200-Mains - Cast Iron	800145	Repl w 4271F 4P- 71 & Gregory Ph E	F0599	201712	(5,445.63)	9.5	0.00148333	(76.74)	(96.93)			
376200-Mains - Cast Iron	800549	Repl w 225F 2P Charlotte&PacificAOR	F0599	201712	(796.96)	9.5	0.00148333	(11.23)	(14.19)			
376200-Mains - Cast Iron	801238	Repl 1368F 4-6P Kansas & 22nd	F0599	201712	(36.09)	9.5	0.00148333	(0.51)	(0.64)			
376200-Mains - Cast Iron	801172	Aband 245F 4C 8th & Lydia AOR	F0599	201712	(32.25)	9.5	0.00148333	(0.45)	(0.57)			
376200-Mains - Cast Iron	800902	Repl w 40F 6P 9th & Woodland AOR	F0599	201712	(21.00)	9.5	0.00148333	(0.30)	(0.37)			
376200-Mains - Cast Iron	800901	Repl w 30F 4P Lydia at 8th & 9th AOR	F0599	201712	(3.72)	9.5	0.00148333	(0.05)	(0.07)			
376200-Mains - Cast Iron	800039	Pickett Rd and 29th St - Main Repla	F0599	201802	(14,971.23)	7.5	0.00148333	(166.55)	(266.49)			
376200-Mains - Cast Iron	800142	Hwy 71 and Gregory Grd Replace PhB	F0599	201802	(9,373.46)	7.5	0.00148333	(104.28)	(166.85)			
376200-Mains - Cast Iron	800230	5227 Norton CI Replacement - IUI	F0599	201802	(3,260.53)	7.5	0.00148333	(36.27)	(58.04)			
376200-Mains - Cast Iron	801156	Repl 572F 4P 29th and Bales	F0599	201802	(354.34)	7.5	0.00148333	(3.94)	(6.31)			
376200-Mains - Cast Iron	801628	Repl 400F 4P 6th & Cleveland AOR	F0599	201802	(259.85)	7.5	0.00148333	(2.89)	(4.63)			
376200-Mains - Cast Iron	800826	Repl 670F 2-4-6P 10th & Benton	F0599	201802	(114.05)	7.5	0.00148333	(1.27)	(2.03)			
376200-Mains - Cast Iron	800824	Repl w 420F 2-4P 9th & Bales	F0599	201802	(52.09)	7.5	0.00148333	(0.58)	(0.93)			
376200-Mains - Cast Iron	801173	Aband 340F 4C 8th & Forest AOR	F0599	201802	(39.32)	7.5	0.00148333	(0.44)	(0.70)			
376200-Mains - Cast Iron	800152	N Budd Park CI Grd Repl Phase 1A	F0599	201803	(1,320.00)	6.5	0.00148333	(12.73)	(23.50)			
376200-Mains - Cast Iron	800623	Repl w 324F 4P 13th & Brooklyn	F0599	201803	(409.73)	6.5	0.00148333	(3.95)	(7.29)			
376200-Mains - Cast Iron	801115	Repl 535F 2-4P 9th & Forest AOR	F0599	201803	(1,119.11)	6.5	0.00148333	(11.15)	(21.12)			
376200-Mains - Cast Iron	800900	Repl w 30F 4P 2525 Oakley	F0599	201803	(105.52)	6.5	0.00148333	(1.02)	(1.88)			
376200-Mains - Cast Iron	801241	Repl 30F 6P 50th & Agnes AOR	F0599	201803	(49.14)	6.5	0.00148333	(0.47)	(0.91)			
376200-Mains - Cast Iron	801625	Repl 663F 2P 59th & Cypress Place	F0599	201804	(2,094.46)	5.5	0.00148333	(17.09)	(37.28)			
Total Retirements - Main Replacement - Cast Iron										(62,948.99)	(786.55)	(1,120.51)
376300-Mains - Plastic	800121	Liberty - Grid Phase D	F0599	201710	(4,459.76)	11.5	0.00148333	(76.08)	(79.38)			
376300-Mains - Plastic	800046	Liberty - Grid Phase B	F0599	201710	(4,456.16)	11.5	0.00148333	(76.01)	(79.32)			
376300-Mains - Plastic	800137	St. Joe's South Phase 1C - MGE	F0599	201710	(3,500.97)	11.5	0.00148333	(59.72)	(62.32)			
376300-Mains - Plastic	800622	Repl w 5785F 2P 29th & Northern	F0604	201710	(1,738.42)	11.5	0.00148333	(20.65)	(30.94)			
376300-Mains - Plastic	800727	Repl w 2380F 2-4P 31st & Mason St	F0604	201710	(1,625.99)	11.5	0.00148333	(27.74)	(28.94)			
376300-Mains - Plastic	800138	St. Joe's South Phase 1D - MGE	F0599	201710	(153.70)	11.5	0.00148333	(2.62)	(2.74)			
376300-Mains - Plastic	800072	Tipton Grd Phase B - Bare steel re	F0604	201711	(32,309.56)	10.5	0.00148333	(503.22)	(575.11)			
376300-Mains - Plastic	800122	Repl w 4565F 2P Liberty PhE	F0599	201711	(6,641.45)	10.5	0.00148333	(134.59)	(153.82)			
376300-Mains - Plastic	800041	Liberty Header - Phase 4 IUI	F0599	201711	(6,573.03)	10.5	0.00148333	(102.37)	(117.00)			
376300-Mains - Plastic	800123	Repl w 4550F 2P Liberty Phase F	F0599	201711	(5,994.02)	10.5	0.00148333	(93.36)	(106.69)			
376300-Mains - Plastic	800444	Repl w 3600F 2-4P Liberty Ph1	F0604	201711	(3,303.38)	10.5	0.00148333	(51.45)	(58.80)			
376300-Mains - Plastic	800616	Repl w 5800F 2-4P Liberty Ph2	F0604	201711	(2,526.36)	10.5	0.00148333	(39.35)	(44.97)			
376300-Mains - Plastic	800154	N Budd Park CI Grd Repl Phase 1C	F0599	201711	(2,175.70)	10.5	0.00148333	(33.89)	(38.79)			
376300-Mains - Plastic	800125	Repl w 1385F 2P Liberty Ph1	F0599	201711	(1,619.83)	10.5	0.00148333	(28.63)	(32.12)			
376300-Mains - Plastic	800261	Repl w 5647F 2P Clarksburg Ph B	F0604	201711	(1,268.61)	10.5	0.00148333	(19.76)	(22.58)			
376300-Mains - Plastic	800045	Liberty - Grid Phase A	F0599	201711	(1,055.79)	10.5	0.00148333	(16.44)	(18.79)			
376300-Mains - Plastic	800163	Webb City Phase 1D Bare Steel Repla	F0572	201711	(867.38)	10.5	0.00148333	(13.51)	(15.44)			
376300-Mains - Plastic	800834	Repl w 1590F 2P 8th & Geneva	F0572	201711	(838.23)	10.5	0.00148333	(13.06)	(14.92)			
376300-Mains - Plastic	800044	Repl w 4105F 4P Liberty Header Ph5	F0599	201711	(257.81)	10.5	0.00148333	(4.02)	(4.59)			
376300-Mains - Plastic	800124	Repl w 3375F 2P Liberty PhG	F0599	201711	(48.12)	10.5	0.00148333	(0.75)	(0.86)			
376300-Mains - Plastic	801149	Repl 4180F 2-4P 24th & Meadow	F0572	201712	(11,232.12)	9.5	0.00148333	(158.28)	(199.93)			
376300-Mains - Plastic	800145	Repl w 4271F 4P- 71 & Gregory Ph E	F0599	201712	(5,454.66)	9.5	0.00148333	(76.87)	(97.09)			
376300-Mains - Plastic	800100	Repl w 9461F 2P Kingsville Ph2	F0604	201712	(1,971.57)	9.5	0.00148333	(27.78)	(35.09)			
376300-Mains - Plastic	800143	Hwy 71 & Gregory Grd Replace PhC	F0599	201712	(1,470.86)	9.5	0.00148333	(20.73)	(26.18)			
376300-Mains - Plastic	800474	Repl w 2597F 4P 1201 Schifferdecker	F0572	201712	(472.53)	9.5	0.00148333	(6.66)	(8.41)			
376300-Mains - Plastic	800258	Repl w 11818F 2P Pleasant Hill Ph5	F0604	201802	(10,350.53)	7.5	0.00148333	(115.15)	(184.24)			
376300-Mains - Plastic	800257	Repl w 9327F 2&4P Pleasant Hill Ph4	F0604	201802	(7,773.34)	7.5	0.00148333	(86.48)	(138.37)			
376300-Mains - Plastic	800230	5227 Norton CI Replacement - IUI	F0599	201802	(3,838.56)	7.5	0.00148333	(42.70)	(68.33)			
376300-Mains - Plastic	800826	Repl 670F 2-4-6P 10th & Benton	F0599	201802	(3,701.99)	7.5	0.00148333	(41.18)	(65.90)			
376300-Mains - Plastic	801042	Inst 8105F 6-8 Bud Park Header Ph3	F0599	201802	(3,372.06)	7.5	0.00148333	(37.51)	(60.02)			
376300-Mains - Plastic	800091	Repl w 2119F 2-4P Bellon Ph1A	F0604	201802	(2,219.41)	7.5	0.00148333	(24.69)	(39.51)			
376300-Mains - Plastic	800726	Repl w 705F 4P 17th & Grand	F0572	201802	(1,932.30)	7.5	0.00148333	(21.50)	(34.41)			
376300-Mains - Plastic	800912	Repl w 1645F 2-4P 13E & Moffet	F0572	201802	(1,755.48)	7.5	0.00148333	(19.53)	(31.25)			
376300-Mains - Plastic	800142	Hwy 71 and Gregory Grd Replace PhB	F0599	201802	(1,555.49)	7.5	0.00148333	(17.30)	(27.69)			
376300-Mains - Plastic	800610	Repl w 6055F 2-4P Marionville PhC	F0572	201802	(930.71)	7.5	0.00148333	(10.35)	(16.57)			
376300-Mains - Plastic	800606	Repl w 1450F 4P 33rd to 35th	F0572	201802	(819.21)	7.5	0.00148333	(9.11)	(14.58)			
376300-Mains - Plastic	800491	Repl w 3182F 2-4P Harris S of Shely	F0604	201802	(497.22)	7.5	0.00148333	(5.53)	(8.85)			
376300-Mains - Plastic	801119	Repl 2794F 2P 34th and Pearl	F0572	201802	(354.60)	7.5	0.00148333	(3.94)	(6.31)			
376300-Mains - Plastic	800827	Repl w 2565F 2P Lee St & Main	F0604	201802	(225.03)	7.5	0.00148333	(2.50)	(4.01)			
376300-Mains - Plastic	800830	Repl w 1500F 2P Green & Peyton	F0604	201802	(209.75)	7.5	0.00148333	(2.33)	(3.73)			
376300-Mains - Plastic	801156	Repl 572F 4P 29th and Bales	F0599	201802	(122.79)	7.5	0.00148333	(1.37)	(2.19)			
376300-Mains - Plastic	800566	Repl w 3425F 2P 12th & Lipper	F0604	201802	(68.62)	7.5	0.00148333	(0.76)	(1.22)			
376300-Mains - Plastic	801253	Repl 727F 2P 33 Oak St	F0572	201802	(28.69)	7.5	0.00148333	(0.32)	(0.51)			
376300-Mains - Plastic	801219	Repl 5080F 2-4P 30th & S Main St	F0604	201803	(4,196.14)	6.5	0.00148333	(40.46)	(61.69)			
376300-Mains - Plastic	800600	Repl w 7055F 2-4P Blackburn Phase 1	F0604	201803	(1,389.28)	6.5	0.00148333	(13.39)	(24.73)			
376300-Mains - Plastic	800759	Repl 7111F 2-4P Concordia Phase B	F0604	201803	(1,369.98)	6.5	0.00148333	(13.21)	(24.39)			
376300-Mains - Plastic	800558	Repl w 3645F 2-4P Neosho Grid Ph1	F0572	201803	(793.42)	6.5	0.00148333	(7.65)	(14.12)			
376300-Mains - Plastic	801356	Repl 5950 2-4P Emma Grid Miller 1A	F0604	201803	(645.81)	6.5	0.00148333	(6.23)	(11.50)			
376300-Mains - Plastic	800284	Repl w 11888F 2-4P Carrolton Phs G	F0604	201803	(203.31)	6.5	0.00148333	(1.96)	(3.62)			
376300-Mains - Plastic	801115	Repl 535F 2-4P 9th & Forest AOR	F0599	201803	(90.81)	6.5	0.00148333	(0.88)	(1.62)			
376300-Mains - Plastic	801450	Repl 1120F 2P Market-Waters to 2nd	F0604	201803	(50.36)	6.5	0.00148333	(0.49)	(0.90)			
376300-Mains - Plastic	800073	Tipton Grd Phase F - Bare steel re	F0604	201804	(4,345.06)	5.5	0.00148333	(35.45)	(77.34)			
376300-Mains - Plastic	801032	Py16 Strategic Grid MGE - Bellon Ph	F0604	201804	(17,594.05)	5.5	0.00148333	(143.54)	(313.17)			
376300-Mains - Plastic	800289	Repl w 8606F 2P Pleasant Hill PhG	F0604	201804	(6,879.81)	5.5	0.00148333	(55.33)	(122.48)			
376300-Mains - Plastic	800274	Repl w 7005F 2-4P Carrolton PhA	F0604	201804	(3,396.90)	5.5	0.00148333	(27.71)	(60.46)			
376300-Mains - Plastic	800275	Repl w 6004F 2-4P Carrolton Ph B	F0604	201804	(2,545.37)	5.5	0.00148333	(20.71)	(45.32)			
376300-Mains - Plastic	800340	Repl w 6468F 2P St. Joe's Ph2D	F0599	201804	(12,847.99)	5.5	0.00148333	(104.82)	(228.69)			
376300-Mains - Plastic	800341	Repl w 4794F 2-6P St Joe's Ph2E	F0599	201804	(2,596.37)	5.5	0.00148333	(18.41)	(40.16)			
376300-Mains - Plastic	800431	Target Marlborough West Phase 1	F0599	201804	(1,273.17)	5.5	0.00148333	(10.39)	(22.66)			
376300-Mains - Plastic	800475	Repl w 4030F 2-4P Park and Jackson	F0572	201804	(1,552.32)	5.5	0.00148333	(12.66)	(27.63)			
376300-Mains - Plastic	800597	Repl w 8860F 2-4P Alma Phase 1	F0604	201804	(1,171.36)	5.5	0.00148333	(9.59)	(20.55)			
376300-Mains - Plastic	8005											

380100-Services - Steel	800144	Hwy 71 and Gregory Grid Repl PhD	F0547	201712	(1,128.61)	9.5	0.00223333	(23.95)	(30.25)
380100-Services - Steel	800145	Repl w 4271F 4P- 71 & Gregory Ph E	F0599	201712	(757.69)	9.5	0.00223333	(16.08)	(20.31)
380100-Services - Steel	800100	Repl w 9461F 2P Kingsville Ph2	F0604	201712	(688.44)	9.5	0.00223333	(14.61)	(18.45)
380100-Services - Steel	800146	Repl w 4506F 2P Hwy71 & Gregory-F	F0599	201712	(567.27)	9.5	0.00223333	(12.04)	(15.20)
380100-Services - Steel	009220	BWO-Abandon Service (North)	F0608	201712	(286.21)	9.5	0.00223333	(6.07)	(7.67)
380100-Services - Steel	004153	BWO-Repl Svc w/ Pls (South Reg)	F0513	201712	(305.13)	9.5	0.00223333	(0.75)	(0.95)
380100-Services - Steel	801238	Repl 1368F 4-6P Kansas & 22nd	F0599	201712	(27.38)	9.5	0.00223333	(0.58)	(0.73)
380100-Services - Steel	800474	Repl w 2597F 4P 1201 Schifferdecker	F0572	201712	(8.05)	9.5	0.00223333	(0.17)	(0.22)
380100-Services - Steel	004152	BWO-Repl Svc w/ Pls (North Reg)	F0608	201801	(6,513.11)	8.5	0.00223333	(123.64)	(174.55)
380100-Services - Steel	009220	BWO-Abandon Service (North)	F0608	201801	(3,746.12)	8.5	0.00223333	(71.11)	(100.40)
380100-Services - Steel	009222	BWO-Abandon Service (SW Region)	F0659	201801	(550.15)	8.5	0.00223333	(10.44)	(14.74)
380100-Services - Steel	009217	BWO-Replace Svc w/ Steel (North)	F0608	201801	(96.10)	8.5	0.00223333	(1.82)	(2.58)
380100-Services - Steel	009221	BWO-Abandon Service (South Region)	F0513	201801	(33.39)	8.5	0.00223333	(0.63)	(0.89)
380100-Services - Steel	004152	BWO-Repl Svc w/ Pls (North Reg)	F0608	201802	(15,035.17)	7.5	0.00223333	(251.84)	(402.94)
380100-Services - Steel	800142	Hwy 71 and Gregory Grid Replace PhB	F0599	201802	(5,135.11)	7.5	0.00223333	(86.01)	(137.62)
380100-Services - Steel	800230	5277 Norton Ct Replacement - IUI	F0599	201802	(1,948.21)	7.5	0.00223333	(32.63)	(52.21)
380100-Services - Steel	800039	Pickett Rd and 29th St - Main Repla	F0599	201802	(1,691.02)	7.5	0.00223333	(28.32)	(45.32)
380100-Services - Steel	800624	Repl w 3970F 2-4-6P 155th E of I-49	F0578	201802	(1,069.72)	7.5	0.00223333	(17.92)	(28.67)
380100-Services - Steel	800257	Repl w 9327F 2&4P Pleasant Hill Ph4	F0604	201802	(1,039.41)	7.5	0.00223333	(17.41)	(27.86)
380100-Services - Steel	009220	BWO-Abandon Service (North)	F0608	201802	(985.58)	7.5	0.00223333	(16.51)	(26.41)
380100-Services - Steel	004153	BWO-Repl Svc w/ Pls (South Reg)	F0513	201802	(943.96)	7.5	0.00223333	(15.81)	(25.30)
380100-Services - Steel	801119	Repl 2794F 2P 34th and Pearl	F0572	201802	(368.79)	7.5	0.00223333	(6.18)	(9.88)
380100-Services - Steel	801156	Repl 572F 4P 29th and Bales	F0599	201802	(353.42)	7.5	0.00223333	(5.92)	(9.47)
380100-Services - Steel	800258	Repl w 11818F 2P Pleasant Hill Ph5	F0604	201802	(268.15)	7.5	0.00223333	(4.49)	(7.19)
380100-Services - Steel	800491	Repl w 3162F 2-4P Harris S of Shely	F0604	201802	(119.93)	7.5	0.00223333	(2.01)	(3.21)
380100-Services - Steel	009222	BWO-Abandon Service (SW Region)	F0659	201802	(98.57)	7.5	0.00223333	(1.65)	(2.65)
380100-Services - Steel	801628	Repl 400F 4P 6th & Cleveland AOR	F0599	201802	(93.20)	7.5	0.00223333	(1.56)	(2.50)
380100-Services - Steel	800824	Repl w 420F 2-4P 9th & Bales	F0599	201802	(75.07)	7.5	0.00223333	(1.26)	(2.01)
380100-Services - Steel	800826	Repl 670F 2-4-6P 10th & Benton	F0599	201802	(31.06)	7.5	0.00223333	(0.52)	(0.83)
380100-Services - Steel	800957	Reloc 1782F 2-4P 27th-31st Phase 1	F0664	201802	(3.00)	7.5	0.00223333	(0.05)	(0.08)
380100-Services - Steel	800606	Repl w 1450F 4P 33rd to 35th	F0572	201802	(2.94)	7.5	0.00223333	(0.05)	(0.08)
380100-Services - Steel	800566	Repl w 3425F 2P 12th & Lipper	F0604	201802	(0.43)	7.5	0.00223333	(0.01)	(0.01)
380100-Services - Steel	009221	BWO-Abandon Service (South Region)	F0513	201802	(0.31)	7.5	0.00223333	(0.01)	(0.01)
380100-Services - Steel	800759	Repl 7111F 2-4P Concordia Phase B	F0604	201803	(4,189.32)	6.5	0.00223333	(60.81)	(112.27)
380100-Services - Steel	801381	Reloc 447F 2-4-6P Gene Field	F0547	201803	(1,235.31)	6.5	0.00223333	(17.93)	(33.11)
380100-Services - Steel	801219	Repl 5080F 2-4P 39th & S Main St	F0604	201803	(819.21)	6.5	0.00223333	(11.89)	(21.95)
380100-Services - Steel	009219	BWO-Replace Svc w/ Steel (Southwest)	F0659	201803	(813.91)	6.5	0.00223333	(11.82)	(21.81)
380100-Services - Steel	009220	BWO-Abandon Service (North)	F0608	201803	(443.98)	6.5	0.00223333	(6.45)	(11.90)
380100-Services - Steel	800152	N Budd Park Ct Grid Repl Phase 1A	F0599	201803	(337.61)	6.5	0.00223333	(4.90)	(9.05)
380100-Services - Steel	009217	BWO-Replace Svc w/ Steel (North)	F0608	201803	(165.39)	6.5	0.00223333	(2.40)	(4.43)
380100-Services - Steel	800600	Repl w 7055F 2-4P Blackburn Phase 1	F0604	201803	(155.68)	6.5	0.00223333	(2.26)	(4.17)
380100-Services - Steel	800284	Repl w 11888F 2-4P Carrolton Phs G	F0604	201803	(147.98)	6.5	0.00223333	(2.15)	(3.97)
380100-Services - Steel	801115	Repl 535F 2-4P 9th & Forest AOR	F0599	201803	(55.15)	6.5	0.00223333	(0.80)	(1.48)
380100-Services - Steel	801241	Repl 30F 6P 50th & Agnes AOR	F0599	201803	(16.98)	6.5	0.00223333	(0.25)	(0.46)
380100-Services - Steel	800558	Repl w 3645F 2-4P Neosho Grd Ph1	F0572	201803	(11.97)	6.5	0.00223333	(0.20)	(0.35)
380100-Services - Steel	004152	BWO-Repl Svc w/ Pls (North Reg)	F0608	201803	(14,770.42)	5.5	0.00223333	(214.53)	(396.08)
380100-Services - Steel	004152	BWO-Repl Svc w/ Pls (North Reg)	F0608	201804	(25,577.75)	5.5	0.00223333	(314.18)	(855.48)
380100-Services - Steel	009220	BWO-Abandon Service (North)	F0608	201804	(8,401.88)	5.5	0.00223333	(103.20)	(225.17)
380100-Services - Steel	009221	BWO-Abandon Service (South Region)	F0513	201804	(0.08)	5.5	0.00223333	-	-
380100-Services - Steel	009222	BWO-Abandon Service (SW Region)	F0659	201804	(60.57)	5.5	0.00223333	(0.74)	(1.62)
380100-Services - Steel	800073	Tipton Grid Phase F - Bare steel re	F0604	201804	(1.75)	5.5	0.00223333	(0.02)	(0.05)
380100-Services - Steel	800132	FY16 Strategic Grid MGE - Belton Ph	F0604	201804	(39.20)	5.5	0.00223333	(0.48)	(1.05)
380100-Services - Steel	800259	Repl w 8606F 2P Pleasant Hill Ph6	F0604	201804	(727.89)	5.5	0.00223333	(8.94)	(19.51)
380100-Services - Steel	800275	Repl w 6004F 2-4P Carrolton Ph B	F0604	201804	(106.78)	5.5	0.00223333	(1.31)	(2.86)
380100-Services - Steel	800340	Repl w 6489F 2P St. Joe's Ph2D	F0599	201804	(62.98)	5.5	0.00223333	(0.77)	(1.69)
380100-Services - Steel	800341	Repl w 4794F 2-4P St. Joe's Ph2E	F0599	201804	(12.30)	5.5	0.00223333	(0.15)	(0.33)
380100-Services - Steel	800383	Target Marlborough East Ph 2 Reloc	F0547	201804	(277.74)	5.5	0.00223333	(3.41)	(7.44)
380100-Services - Steel	800431	Target Marlborough West Phase 1	F0599	201804	(99.62)	5.5	0.00223333	(1.22)	(2.67)
380100-Services - Steel	800475	Repl w 4030F 2-4P Park and Jackson	F0572	201804	(8.61)	5.5	0.00223333	(0.11)	(0.23)
380100-Services - Steel	800599	Repl w 9540F 2-4P Blackburn Phase 2	F0604	201804	(29.03)	5.5	0.00223333	(0.36)	(0.78)
380100-Services - Steel	801625	Repl 663F 2P 59th & Cypress Place	F0599	201804	(153.22)	5.5	0.00223333	(1.88)	(4.11)
380100-Services - Steel	801789	Repl 2116F 2-4P 55th & Crescent Rd	F0604	201804	(6.03)	5.5	0.00223333	(0.07)	(0.16)
Total Retirements - Services Steel					(171,639.31)			(3,191.47)	(4,599.94)
380200-Services - Plastic & Copper	009222	BWO-Abandon Service (SW Region)	F0659	201710	(37,002.47)	11.5	0.00223333	(950.35)	(991.66)
380200-Services - Plastic & Copper	009220	BWO-Abandon Service (North)	F0608	201710	(23,826.42)	11.5	0.00223333	(611.94)	(638.55)
380200-Services - Plastic & Copper	004152	BWO-Repl Svc w/ Pls (North Reg)	F0608	201710	(13,837.85)	11.5	0.00223333	(355.40)	(370.85)
380200-Services - Plastic & Copper	009221	BWO-Abandon Service (South Region)	F0513	201710	(11,820.62)	11.5	0.00223333	(303.59)	(316.79)
380200-Services - Plastic & Copper	800137	St. Joe's South Phase 1C - MGE	F0599	201710	(7,023.57)	11.5	0.00223333	(180.39)	(188.23)
380200-Services - Plastic & Copper	800046	Liberty - Grid Phase B	F0599	201710	(4,568.74)	11.5	0.00223333	(117.34)	(122.44)
380200-Services - Plastic & Copper	004501	BWO-Repl Svc w/ Pls (SW Reg)	F0659	201710	(1,668.91)	11.5	0.00223333	(42.86)	(44.73)
380200-Services - Plastic & Copper	004153	BWO-Repl Svc w/ Pls (South Reg)	F0513	201710	(82.58)	11.5	0.00223333	(2.12)	(2.21)
380200-Services - Plastic & Copper	800493	Aband 2' Bare Steel St Louis St	F0604	201710	(15.52)	11.5	0.00223333	(0.40)	(0.42)
380200-Services - Plastic & Copper	009220	BWO-Abandon Service (North)	F0608	201711	(11,728.92)	10.5	0.00223333	(275.04)	(314.33)
380200-Services - Plastic & Copper	800154	N Budd Park Ct Grid Repl Phase 1C	F0599	201711	(30,823.83)	10.5	0.00223333	(722.82)	(868.08)
380200-Services - Plastic & Copper	800163	Webb City Phase 1D Bare Steel Repla	F0572	201711	(23,004.96)	10.5	0.00223333	(539.47)	(616.53)
380200-Services - Plastic & Copper	800072	Tipton Grid Phase B - Bare steel re	F0604	201711	(17,661.57)	10.5	0.00223333	(414.16)	(473.33)
380200-Services - Plastic & Copper	800444	Repl w 3600F 2-4P Liberty Ph1	F0604	201711	(15,637.98)	10.5	0.00223333	(366.71)	(419.10)
380200-Services - Plastic & Copper	800124	Repl w 3375F 2P Liberty PhG	F0599	201711	(14,879.58)	10.5	0.00223333	(348.93)	(398.77)
380200-Services - Plastic & Copper	004152	BWO-Repl Svc w/ Pls (North Reg)	F0608	201711	(13,106.13)	10.5	0.00223333	(307.34)	(351.24)
380200-Services - Plastic & Copper	800122	Repl w 4565F 2P Liberty PhE	F0599	201711	(12,543.98)	10.5	0.00223333	(294.16)	(336.18)
380200-Services - Plastic & Copper	800261	Repl w 5647F 2P Clarksburg Ph B	F0604	201711	(12,157.01)	10.5	0.00223333	(285.08)	(325.81)
380200-Services - Plastic & Copper	009222	BWO-Abandon Service (SW Region)	F0659	201711	(11,728.92)	10.5	0.00223333	(275.04)	(314.33)
380200-Services - Plastic & Copper	800123	Repl w 4550F 2P Liberty Phase F	F0599	201711	(10,549.53)	10.5	0.00223333	(236.15)	(283.65)
380200-Services - Plastic & Copper	800045	Liberty - Grid Phase A	F0599	201711	(10,023.34)	10.5	0.00223333	(235.05)	(268.63)
380200-Services - Plastic & Copper	800616	Repl w 5800F 2-4P Liberty Ph2	F0604	201711	(9,154.86)	10.5	0.00223333	(214.68)	(252.35)
380200-Services - Plastic & Copper	009221	BWO-Abandon Service (South Region)	F0513	201711	(9,096.74)	10.5	0.00223333	(213.32)	(243.79)
380200-Services - Plastic & Copper	801353	Reloc 3542F 2-4-6P S School Rd	F0578	201711	(8,674.90)	10.5	0.00223333	(203.43)	(232.49)
380200-Services - Plastic & Copper	800044	Repl w 4105F 4P Liberty Header Ph5	F0599	201711	(3,891.86)	10.5	0.00223333	(91.26)	(104.30)
380200-Services - Plastic & Copper	800028	Liberty Header - Phase 3	F0599	201711	(3,811.53)	10.5	0.00223333	(89.38)	(102.15)
380200-Services - Plastic & Copper	801410	Repl 612F 2P 26th Terr & Topping	F0599	201711	(2,343.77)	10.5	0.00223333	(54.96)	(62.81)
380200-Services - Plastic & Copper	009218	BWO-Replace Svc w/ Steel (South)	F0513	201711	(2,233.26)	10.5	0.00223333	(52.37)	(59.85)
380200-Services - Plastic & Copper	004501	BWO-Repl Svc w/ Pls (SW Reg)	F0659	201711	(2,065.32)	10.5	0.00223333	(48.43)	(55.35)
380200-Services - Plastic & Copper	800934	Repl w 1590F 2P 8th & Geneva	F0572	201711	(2,022.88)	10.5	0.00223333	(47.44)	(54.21)
380200-Services - Plastic & Copper	800125	Repl w 1365F 2P Liberty PhH	F0599	201711	(1,853.90)	10.5	0.00223333	(43.47)	(49.68)
380200-Services - Plastic & Copper	800041	Liberty Header - Phase 4 IUI	F0599	201711	(1,351.75)	10.5	0.00223333	(31.70)	(36.23)
380200-Services - Plastic & Copper	004153	BWO-Repl Svc w/ Pls (South Reg)	F0513	201711	(35.50)	10.5	0.00223333	(0.83)	(0.95)
380200-Services - Plastic & Copper	800100	Repl w 9461F 2P Kingsville Ph2	F0604	201712	(45,446.35)	9.5	0.00223333	(964.22)	(1,217.96)
380200-Services - Plastic & Copper	009220	BWO-Abandon Service (North)	F0608	201712	(23,387.38)	9.5	0.00223333	(496.20)	(626.78)
380200-Services - Plastic &									

380200-Services - Plastic & Copper	800912	Repl w 1645F 2-4P 136 E & Moffet	F0572	201802	(9,881.07)	7.5	0.0022333	(166.51)	(264.81)
380200-Services - Plastic & Copper	009221	BWO-Abandon Service (South Region)	F0513	201802	(7,852.25)	7.5	0.0022333	(131.52)	(210.44)
380200-Services - Plastic & Copper	801156	Repl 572F 4P 29th and Bales	F0599	201802	(2,758.23)	7.5	0.0022333	(128.95)	(207.92)
380200-Services - Plastic & Copper	004152	BWO-Repl Svc w/ Pls (North Reg)	F0608	201802	(7,371.64)	7.5	0.0022333	(123.47)	(197.56)
380200-Services - Plastic & Copper	800624	Repl w 3970F 2-4P 155th E of I-49	F0578	201802	(6,071.08)	7.5	0.0022333	(101.69)	(162.70)
380200-Services - Plastic & Copper	800091	Repl w 2119F 2-4P Belton Ph1A	F0604	201802	(5,900.52)	7.5	0.0022333	(98.33)	(158.13)
380200-Services - Plastic & Copper	800610	Repl w 6055F 2-4P Marionville PhC	F0572	201802	(5,751.32)	7.5	0.0022333	(96.33)	(154.14)
380200-Services - Plastic & Copper	800491	Repl w 3182F 2-4P Harris S of Shely	F0604	201802	(5,530.78)	7.5	0.0022333	(92.64)	(148.22)
380200-Services - Plastic & Copper	800230	5227 Norton CI Replacement - IUI	F0599	201802	(4,499.31)	7.5	0.0022333	(75.36)	(120.58)
380200-Services - Plastic & Copper	800566	Repl w 3425F 2P 12th & Lipper	F0604	201802	(4,038.97)	7.5	0.0022333	(67.65)	(108.24)
380200-Services - Plastic & Copper	801119	Repl 2794F 2P 34th and Pearl	F0572	201802	(4,031.00)	7.5	0.0022333	(67.52)	(108.03)
380200-Services - Plastic & Copper	801628	Repl 400F 4P 6th & Cleveland AOR	F0599	201802	(4,022.55)	7.5	0.0022333	(67.38)	(107.80)
380200-Services - Plastic & Copper	800826	Repl 670F 2-4-6P 10th & Benton	F0599	201802	(4,002.23)	7.5	0.0022333	(67.04)	(107.26)
380200-Services - Plastic & Copper	004501	BWO-Repl Svc w/ Pls (SW Reg)	F0659	201802	(3,566.88)	7.5	0.0022333	(59.75)	(95.59)
380200-Services - Plastic & Copper	800636	Repl w 1450F 4P 33rd to 35th	F0572	201802	(2,953.11)	7.5	0.0022333	(48.46)	(79.14)
380200-Services - Plastic & Copper	800930	Repl w 1500F 2P Green & Peyton	F0604	201802	(2,262.72)	7.5	0.0022333	(37.30)	(60.64)
380200-Services - Plastic & Copper	800957	Reloc 1782F 2-4P 27th-31st Phase 1	F0664	201802	(2,212.93)	7.5	0.0022333	(37.07)	(59.31)
380200-Services - Plastic & Copper	800827	Repl w 2565F 2P Lee St & Main	F0604	201802	(1,541.93)	7.5	0.0022333	(25.83)	(41.32)
380200-Services - Plastic & Copper	004153	BWO-Repl Svc w/ Pls (South Reg)	F0513	201802	(918.22)	7.5	0.0022333	(15.38)	(24.61)
380200-Services - Plastic & Copper	800824	Repl w 420F 2-4P 9th & Bales	F0599	201802	(326.80)	7.5	0.0022333	(5.47)	(8.76)
380200-Services - Plastic & Copper	801501	Reloc 35F 2P 83rd & Ash	F0578	201802	(54.11)	7.5	0.0022333	(0.91)	(1.45)
380200-Services - Plastic & Copper	801173	Aband 340F 4C 8th & Forest AOR	F0599	201802	(53.66)	7.5	0.0022333	(0.90)	(1.44)
380200-Services - Plastic & Copper	009220	BWO-Abandon Service (North)	F0608	201803	(31,965.73)	6.5	0.0022333	(464.04)	(856.68)
380200-Services - Plastic & Copper	800152	N Budd Park CI Grd Repl Phase 1A	F0599	201803	(19,890.67)	6.5	0.0022333	(288.75)	(533.07)
380200-Services - Plastic & Copper	800284	Repl w 11898F 2-4P Carrollton Phs G	F0604	201803	(14,478.00)	6.5	0.0022333	(210.17)	(388.01)
380200-Services - Plastic & Copper	800600	Repl w 7055F 2-4P Blackburn Phase 1	F0604	201803	(14,255.50)	6.5	0.0022333	(206.96)	(382.07)
380200-Services - Plastic & Copper	009222	BWO-Abandon Service (SW Region)	F0659	201803	(13,857.83)	6.5	0.0022333	(201.17)	(371.39)
380200-Services - Plastic & Copper	800759	Repl 7111F 2-4P Concordia Phase B	F0604	201803	(9,689.91)	6.5	0.0022333	(140.66)	(259.69)
380200-Services - Plastic & Copper	801586	Reloc 49F 2S Smithville @ Hawthorne	F0547	201803	(5,438.35)	6.5	0.0022333	(78.95)	(145.75)
380200-Services - Plastic & Copper	009221	BWO-Abandon Service (South Region)	F0513	201803	(5,337.40)	6.5	0.0022333	(77.48)	(143.04)
380200-Services - Plastic & Copper	801356	Repl 5950 2-4P Emma Grid Miller 1A	F0604	201803	(3,490.15)	6.5	0.0022333	(50.67)	(93.54)
380200-Services - Plastic & Copper	800558	Repl w 3645F 2-4P Neosho Grid Ph1	F0572	201803	(1,770.80)	6.5	0.0022333	(25.71)	(47.46)
380200-Services - Plastic & Copper	801219	Repl 5080F 2-4P 39th & S Main St	F0604	201803	(737.35)	6.5	0.0022333	(10.70)	(19.76)
380200-Services - Plastic & Copper	801223	Repl 1420F 2P W&E Cleveland@Holden	F0604	201803	(329.89)	6.5	0.0022333	(4.79)	(8.84)
380200-Services - Plastic & Copper	801381	Reloc 447F 2-4-3 S&P Gene Field	F0547	201803	(227.92)	6.5	0.0022333	(3.31)	(6.17)
380200-Services - Plastic & Copper	800900	Repl w 30F 4P 2525 Oakley	F0599	201803	(69.88)	6.5	0.0022333	(1.01)	(1.87)
380200-Services - Plastic & Copper	009217	BWO-Replace Svc w/ Steel (North)	F0608	201803	(58.42)	6.5	0.0022333	(0.85)	(1.57)
380200-Services - Plastic & Copper	004152	BWO-Repl Svc w/ Pls (North Reg)	F0608	201803	(7,890.97)	6.5	0.0022333	(114.55)	(211.48)
380200-Services - Plastic & Copper	004501	BWO-Repl Svc w/ Pls (SW Reg)	F0659	201803	(299.55)	6.5	0.0022333	(4.22)	(7.79)
380200-Services - Plastic & Copper	004153	BWO-Repl Svc w/ Pls (South Reg)	F0513	201803	(167.00)	6.5	0.0022333	(2.42)	(4.48)
380200-Services - Plastic & Copper	004152	BWO-Repl Svc w/ Pls (North Reg)	F0608	201804	(13,652.69)	5.5	0.0022333	(167.70)	(365.89)
380200-Services - Plastic & Copper	004153	BWO-Repl Svc w/ Pls (South Reg)	F0513	201804	(4,836.85)	5.5	0.0022333	(58.41)	(129.63)
380200-Services - Plastic & Copper	004501	BWO-Repl Svc w/ Pls (SW Reg)	F0659	201804	(7,981.13)	5.5	0.0022333	(98.03)	(213.89)
380200-Services - Plastic & Copper	009220	BWO-Abandon Service (North)	F0608	201804	(29,265.10)	5.5	0.0022333	(359.47)	(784.30)
380200-Services - Plastic & Copper	009221	BWO-Abandon Service (South Region)	F0513	201804	(12,545.91)	5.5	0.0022333	(154.11)	(336.23)
380200-Services - Plastic & Copper	009222	BWO-Abandon Service (SW Region)	F0659	201804	(70,320.63)	5.5	0.0022333	(863.72)	(1,884.59)
380200-Services - Plastic & Copper	800073	Tipton Grid Phase F - Bare steel re	F0604	201804	(17,391.82)	5.5	0.0022333	(213.63)	(466.10)
380200-Services - Plastic & Copper	800676	Repl w 4914 2-8P Tipton PhG	F0604	201804	(5,414.93)	5.5	0.0022333	(66.51)	(145.12)
380200-Services - Plastic & Copper	800132	FY16 Strategic Grid MGE - Belton Ph	F0604	201804	(11,485.04)	5.5	0.0022333	(141.07)	(307.80)
380200-Services - Plastic & Copper	800259	Repl w 8606F 2P Pleasant Hill Ph6	F0604	201804	(33,796.46)	5.5	0.0022333	(415.13)	(905.74)
380200-Services - Plastic & Copper	800274	Repl w 7005F 2-4P Carrollton PhA	F0604	201804	(36,386.37)	5.5	0.0022333	(446.95)	(975.15)
380200-Services - Plastic & Copper	800275	Repl w 6004F 2-4P Carrollton Ph B	F0604	201804	(17,697.19)	5.5	0.0022333	(217.38)	(474.28)
380200-Services - Plastic & Copper	800340	Repl w 6468F 2P St. Joe's Ph2D	F0599	201804	(26,097.54)	5.5	0.0022333	(320.56)	(699.41)
380200-Services - Plastic & Copper	800341	Repl w 4794F 2-6P St Joe's Ph2E	F0599	201804	(9,463.59)	5.5	0.0022333	(116.24)	(253.62)
380200-Services - Plastic & Copper	800383	Target Marlborough East Ph 2 Reloc	F0547	201804	(15,584.97)	5.5	0.0022333	(191.44)	(417.88)
380200-Services - Plastic & Copper	800431	Target Marlborough West Phase 1	F0599	201804	(15,200.30)	5.5	0.0022333	(185.71)	(407.37)
380200-Services - Plastic & Copper	800475	Repl w 4030F 2-4P Park and Jackson	F0572	201804	(44,147.69)	5.5	0.0022333	(542.28)	(1,183.16)
380200-Services - Plastic & Copper	800597	Repl w 8860F 2-4P Alma Phase 1	F0604	201804	(7,142.30)	5.5	0.0022333	(87.73)	(191.41)
380200-Services - Plastic & Copper	800598	Repl w 7500F 2-4P Alma Phase 2	F0604	201804	(21,223.14)	5.5	0.0022333	(260.69)	(568.78)
380200-Services - Plastic & Copper	800599	Repl w 9540F 2-4P Blackburn Phase 2	F0604	201804	(12,899.60)	5.5	0.0022333	(158.45)	(345.71)
380200-Services - Plastic & Copper	801625	Repl 663F 2P 59th & Cypress Place	F0599	201804	(2,116.69)	5.5	0.0022333	(26.00)	(56.73)
380200-Services - Plastic & Copper	801789	Repl 2116F 2-4P 55th & Crescent Rd	F0604	201804	(1,915.60)	5.5	0.0022333	(23.53)	(51.34)
Total Retirements - Services - Plastic and Copper					(1,313,993.90)			(23,212.18)	(35,204.21)
378000-Meas & Reg Station Equipment	009278	Relocate DRS 103	F0547	201803	(1,098.82)	6.5	0.002383	(17.02)	(31.43)
378000-Meas & Reg Station Equipment	012007	Ret reg strn - 4th & Jefferson #3	F1191	201711	(3,523.50)	10.5	0.002383	(88.18)	(100.77)
378000-Meas & Reg Station Equipment	014655	Ret reg strn - S Ely/W Lincoln #15	F1191	201712	(5,383.86)	9.5	0.002383	(121.90)	(153.98)
378000-Meas & Reg Station Equipment	012005	Ret reg strn - Main & Burlington #6	F1191	201712	(3,547.59)	9.5	0.002383	(80.32)	(101.46)
378000-Meas & Reg Station Equipment	012000	Ret reg strn - 6th & Main #8	F1191	201712	(2,875.58)	9.5	0.002383	(65.11)	(82.24)
378000-Meas & Reg Station Equipment	012003	Ret reg strn - Benton/Heidel & Ely#4	F1191	201804	(2,566.28)	5.5	0.002383	(33.64)	(73.40)
378000-Meas & Reg Station Equipment	012152	Aband reg strn-Pleasant&Gudgell #139	F1191	201804	(18,036.17)	5.5	0.002383	(238.42)	(515.83)
Total Meas & Reg Station Equipment - Retirements					(37,031.80)			(642.59)	(1,059.11)
TOTAL					(2,699,993.47)			(41,103.68)	(61,826.78)

(742,341.28)

SPIRE - MISSOURI WEST
 ISRS Work Order Additions Oct17 - Apr18

Plant Account	Work Order	Funding Project	Work Order Description	Addition Month	Addition Amount	ISRS Statute	State or Federal Safety Requirement
Mains Cathodic Protection							
376100-Mains - Steel	017393	F1193	Ground Bed Replace - Armstrong (S)	201803	16,982.98	b	A, B, I, K
376100-Mains - Steel	014673	F0503	Install rectifier County Rd	201804	29,214.48	b	A, B, I, K
376100-Mains - Steel	014674	F0503	Install rectifier Pearl St	201804	34,141.32	b	A, B, I, K
376100-Mains - Steel	015793	F1194	Rectifier rebuild #0516 - Tamarack	201804	3,127.99	b	A, B, I, K
376100-Mains - Steel	016161	F1193	Install rectifier at Hwy 78&Powell	201804	26,472.68	b	A, B, I, K
376100-Mains - Steel	017393	F1193	Ground Bed Replace - Armstrong (S)	201804	(281.27)	b	A, B, I, K
376100-Mains - Steel	018613	F1193	Rebuild rectifier - Hwy 40	201804	19,158.75	b	A, B, I, K
Total Mains Cathodic Protection					128,816.93		
Mains - Clamping							
376200-Mains - Cast Iron	003969	F0524	BWO-Encapsulation Cast Iron Joints	201710	49,244.76	b	A, B, I, K
376200-Mains - Cast Iron	003969	F0524	BWO-Encapsulation Cast Iron Joints	201711	46,713.56	b	A, B, I, K
376200-Mains - Cast Iron	003969	F0524	BWO-Encapsulation Cast Iron Joints	201712	63,096.89	b	A, B, I, K
376200-Mains - Cast Iron	003969	F0524	BWO-Encapsulation Cast Iron Joints	201801	22,727.92	b	A, B, I, K
376200-Mains - Cast Iron	003969	F0524	BWO-Encapsulation Cast Iron Joints	201802	14,300.37	b	A, B, I, K
376200-Mains - Cast Iron	003969	F0524	BWO-Encapsulation Cast Iron Joints	201803	35,317.79	b	A, B, I, K
376200-Mains - Cast Iron	003969	F0524	BWO-Encapsulation Cast Iron Joints	201804	24,155.47	b	A, B, I, K
Main Leak Clamps - May 2018 Estimate				201805	36,500.00	b	A, B, I, K
Main Leak Clamps - June 2018 Estimate				201806	36,500.00	b	A, B, I, K
Total Main Leak Clamps					328,556.76		
Mains - Relocation							
376100-Mains - Steel	800546	F0547	Rel w/ 70F 4S Green Hills&Parkdale	201710	27,101.92	c	na
376100-Mains - Steel	801059	F0578	Reloc 1848F 8-12S Truman Rd & Hwy78	201710	4,955.72	c	na
376100-Mains - Steel	801178	F0547	Reloc 100F 6S 57th & Norfleet Rd	201710	(74.51)	c	na
376100-Mains - Steel	801447	F0547	Reloc 16F 2S 7013 N Baltimore	201710	13,603.09	c	na
376100-Mains - Steel	800546	F0547	Rel w/ 70F 4S Green Hills&Parkdale	201711	54,848.12	c	na
376100-Mains - Steel	801059	F0578	Reloc 1848F 8-12S Truman Rd & Hwy78	201711	(86.78)	c	na
376100-Mains - Steel	801104	F0578	Reloc 705F 4P-8S Hwy291 Harrisonville	201711	3,620.75	c	na
376100-Mains - Steel	801443	F0664	Reloc 863F 4S 4-6P 20th & Murphy	201711	3,537.83	c	na
376100-Mains - Steel	801447	F0547	Reloc 16F 2S 7013 N Baltimore	201711	(15.11)	c	na
376100-Mains - Steel	800546	F0547	Rel w/ 70F 4S Green Hills&Parkdale	201712	(264.01)	c	na
376100-Mains - Steel	801059	F0578	Reloc 1848F 8-12S Truman Rd & Hwy78	201712	3.30	c	na
376100-Mains - Steel	801393	F0547	Reloc 1124F 2S 6th & Benton	201712	(2,573.78)	c	na
376100-Mains - Steel	801443	F0664	Reloc 863F 4S 4-6P 20th & Murphy	201712	(6.52)	c	na
376100-Mains - Steel	801447	F0547	Reloc 16F 2S 7013 N Baltimore	201712	28.39	c	na
376100-Mains - Steel	801595	F0664	Reloc 30F 4S 3rd and Jay St	201712	804.60	c	na
376100-Mains - Steel	800470	F0547	Reloc 1124F 6P Englewood Phase 1A	201801	584.91	c	na
376100-Mains - Steel	800546	F0547	Rel w/ 70F 4S Green Hills&Parkdale	201801	1,679.93	c	na
376100-Mains - Steel	800728	F0664	Reloc 2621F 2P Broadway & Zora	201801	9.54	c	na
376100-Mains - Steel	801059	F0578	Reloc 1848F 8-12S Truman Rd & Hwy78	201801	54.06	c	na
376100-Mains - Steel	801443	F0664	Reloc 863F 4S 4-6P 20th & Murphy	201801	10.18	c	na
376100-Mains - Steel	801447	F0547	Reloc 16F 2S 7013 N Baltimore	201801	67.42	c	na
376100-Mains - Steel	801595	F0664	Reloc 30F 4S 3rd and Jay St	201801	(119.55)	c	na
376100-Mains - Steel	800470	F0547	Reloc 1124F 6P Englewood Phase 1A	201802	(80.25)	c	na
376100-Mains - Steel	800546	F0547	Rel w/ 70F 4S Green Hills&Parkdale	201802	(37.89)	c	na
376100-Mains - Steel	800624	F0578	Repl w 3970F 2-4-6P 155th E of I-49	201802	(2,002.44)	c	na
376100-Mains - Steel	800728	F0664	Reloc 2621F 2P Broadway & Zora	201802	(0.08)	c	na
376100-Mains - Steel	801059	F0578	Reloc 1848F 8-12S Truman Rd & Hwy78	201802	1.53	c	na
376100-Mains - Steel	801443	F0664	Reloc 863F 4S 4-6P 20th & Murphy	201802	(0.99)	c	na
376100-Mains - Steel	801447	F0547	Reloc 16F 2S 7013 N Baltimore	201802	(13.86)	c	na
376100-Mains - Steel	801586	F0547	Reloc 49F 2S Smithville @ Hawthorne	201802	66,418.90	c	na
376100-Mains - Steel	801595	F0664	Reloc 30F 4S 3rd and Jay St	201802	2.55	c	na
376100-Mains - Steel	800470	F0547	Reloc 1124F 6P Englewood Phase 1A	201803	14.68	c	na
376100-Mains - Steel	800546	F0547	Rel w/ 70F 4S Green Hills&Parkdale	201803	7,938.58	c	na
376100-Mains - Steel	800624	F0578	Repl w 3970F 2-4-6P 155th E of I-49	201803	(10,214.68)	c	na
376100-Mains - Steel	800728	F0664	Reloc 2621F 2P Broadway & Zora	201803	(0.14)	c	na
376100-Mains - Steel	801059	F0578	Reloc 1848F 8-12S Truman Rd & Hwy78	201803	(74.03)	c	na
376100-Mains - Steel	801381	F0547	Reloc 447F 2-4-8 S&P Gene Field	201803	358.38	c	na
376100-Mains - Steel	801443	F0664	Reloc 863F 4S 4-6P 20th & Murphy	201803	451.38	c	na
376100-Mains - Steel	801447	F0547	Reloc 16F 2S 7013 N Baltimore	201803	(67.50)	c	na
376100-Mains - Steel	801586	F0547	Reloc 49F 2S Smithville @ Hawthorne	201803	6,535.63	c	na
376100-Mains - Steel	801595	F0664	Reloc 30F 4S 3rd and Jay St	201803	(8.72)	c	na
376100-Mains - Steel	801901	F0578	Reloc 373F 6-8S 39th & Noland Rd	201803	8,261.61	c	na
376100-Mains - Steel	800470	F0547	Reloc 1124F 6P Englewood Phase 1A	201804	(48.71)	c	na
376100-Mains - Steel	800546	F0547	Rel w/ 70F 4S Green Hills&Parkdale	201804	68.29	c	na
376100-Mains - Steel	800553	F0547	Rel w/ 812F P Marlborough WestPh3	201804	378.85	c	na
376100-Mains - Steel	800728	F0664	Reloc 2621F 2P Broadway & Zora	201804	(0.07)	c	na
376100-Mains - Steel	800836	F0547	Reloc 20F 2S 73rd & Richmond	201804	13,582.02	c	na
376100-Mains - Steel	801059	F0578	Reloc 1848F 8-12S Truman Rd & Hwy78	201804	(12,694.95)	c	na
376100-Mains - Steel	801381	F0547	Reloc 447F 2-4-8 S&P Gene Field	201804	5,933.47	c	na
376100-Mains - Steel	801443	F0664	Reloc 863F 4S 4-6P 20th & Murphy	201804	(15.80)	c	na
376100-Mains - Steel	801447	F0547	Reloc 16F 2S 7013 N Baltimore	201804	(1,200.36)	c	na
376100-Mains - Steel	801586	F0547	Reloc 49F 2S Smithville @ Hawthorne	201804	(85.01)	c	na
376100-Mains - Steel	801595	F0664	Reloc 30F 4S 3rd and Jay St	201804	461.61	c	na
376100-Mains - Steel	801901	F0578	Reloc 373F 6-8S 39th & Noland Rd	201804	33.86	c	na
376300-Mains - Plastic	800515	F0578	Rel w/ 3105F 2-4P Johnson Dr Storm	201710	(7,233.96)	c	na
376300-Mains - Plastic	800526	F0578	Rel w 1600F 2-4P Pacific & Sunrise	201710	(65.73)	c	na
376300-Mains - Plastic	800957	F0664	Reloc 1782F 2-4P 27th-31st Phase 1	201710	171,202.58	c	na
376300-Mains - Plastic	800976	F0578	Reloc 1540F 2-6P Hwy291 & 50 -MODOT	201710	1,949.81	c	na
376300-Mains - Plastic	801353	F0578	Reloc 3542F 2-4-6P S School Rd	201710	8,013.10	c	na
376300-Mains - Plastic	801509	F0578	Reloc 260F 4P Englewood ArtDistrict	201710	18,496.40	c	na
376300-Mains - Plastic	801555	F0578	Reloc 2730F 2-6P Ward-Tudor Donovan	201710	(1,096.77)	c	na
376300-Mains - Plastic	800383	F0547	Target Marlborough East Ph 2 Reloc	201711	3,757.40	c	na
376300-Mains - Plastic	800385	F0547	Rel w 2320F 2P 22nd&23rd St-Wabash	201711	(255.78)	c	na
376300-Mains - Plastic	800526	F0578	Rel w 1600F 2-4P Pacific & Sunrise	201711	1.10	c	na
376300-Mains - Plastic	801048	F0547	Reloc 1147F 2-4P Winn & Belfontaine	201711	9,730.47	c	na
376300-Mains - Plastic	801104	F0578	Reloc 705F 4P-8S Hwy291 Harrisonville	201711	(3,651.44)	c	na
376300-Mains - Plastic	801191	F0664	Reloc 1130F 4P TX/AZ 20th to 22nd	201711	4,424.62	c	na

376300-Mains - Plastic	801349	F0664	Reloc 297F 4P F2005 Project Joplin	201711	(15,780.38)	c	na
376300-Mains - Plastic	801353	F0578	Reloc 3542F 2-4-6P S School Rd	201711	769.78	c	na
376300-Mains - Plastic	801383	F0578	Reloc 2727F 4-6P Truman Farm Trail	201711	(4,529.62)	c	na
376300-Mains - Plastic	801386	F0664	Reloc 1892F 2-6P 15th & Delaware	201711	108,224.41	c	na
376300-Mains - Plastic	801436	F0578	Reloc 845F 2&6P 51st & Grand	201711	(297.14)	c	na
376300-Mains - Plastic	801443	F0664	Reloc 863F 4S 4-6P 20th & Murphy	201711	71,512.36	c	na
376300-Mains - Plastic	801509	F0578	Reloc 260F 4P Englewood ArtDistrict	201711	1,711.61	c	na
376300-Mains - Plastic	801555	F0578	Reloc 2730F 2-6P Ward-Tudor Donovan	201711	10,123.85	c	na
376300-Mains - Plastic	801680	F0547	Reloc 15F 2P Bennington & 38th	201711	4,640.84	c	na
376300-Mains - Plastic	801683	F0547	Reloc 15F 4P NE 45th & N Holmes	201711	21,995.47	c	na
376300-Mains - Plastic	800144	F0547	Hwy 71 and Gregory Grid Repl PhD	201712	(18,683.41)	c	na
376300-Mains - Plastic	800383	F0547	Target Marlborough East Ph 2 Reloc	201712	(20.70)	c	na
376300-Mains - Plastic	800385	F0547	Rel w/ 2320F 2P 22nd&23rd St-Wabash	201712	3.63	c	na
376300-Mains - Plastic	800526	F0578	Rel w 1600F 2-4P Pacific & Sunrise	201712	(0.03)	c	na
376300-Mains - Plastic	801084	F0547	Reloc 2794F 6P Pleasant Valley Ph 5	201712	81,507.39	c	na
376300-Mains - Plastic	801191	F0664	Reloc 1130F 4P TX/AZ 20th to 22nd	201712	(0.44)	c	na
376300-Mains - Plastic	801349	F0664	Reloc 297F 4P F2005 Project Joplin	201712	336.58	c	na
376300-Mains - Plastic	801353	F0578	Reloc 3542F 2-4-6P S School Rd	201712	6,877.74	c	na
376300-Mains - Plastic	801383	F0578	Reloc 2727F 4-6P Truman Farm Trail	201712	8,648.50	c	na
376300-Mains - Plastic	801386	F0664	Reloc 1892F 2-6P 15th & Delaware	201712	6,711.85	c	na
376300-Mains - Plastic	801436	F0578	Reloc 845F 2&6P 51st & Grand	201712	6,396.65	c	na
376300-Mains - Plastic	801443	F0664	Reloc 863F 4S 4-6P 20th & Murphy	201712	(131.78)	c	na
376300-Mains - Plastic	801509	F0578	Reloc 260F 4P Englewood ArtDistrict	201712	3,886.26	c	na
376300-Mains - Plastic	801555	F0578	Reloc 2730F 2-6P Ward-Tudor Donovan	201712	4,831.54	c	na
376300-Mains - Plastic	801680	F0547	Reloc 15F 2P Bennington & 38th	201712	190.92	c	na
376300-Mains - Plastic	801683	F0547	Reloc 15F 4P NE 45th & N Holmes	201712	(7,001.42)	c	na
376300-Mains - Plastic	801841	F0578	Reloc 60F 2P RD Mize	201712	1,447.17	c	na
376300-Mains - Plastic	800144	F0547	Hwy 71 and Gregory Grid Repl PhD	201801	18,759.73	c	na
376300-Mains - Plastic	800383	F0547	Target Marlborough East Ph 2 Reloc	201801	40.23	c	na
376300-Mains - Plastic	800385	F0547	Rel w/ 2320F 2P 22nd&23rd St-Wabash	201801	(2.71)	c	na
376300-Mains - Plastic	800470	F0547	Reloc 1124F 6P Englewood Phase 1A	201801	159,821.44	c	na
376300-Mains - Plastic	800526	F0578	Rel w 1600F 2-4P Pacific & Sunrise	201801	(0.71)	c	na
376300-Mains - Plastic	800596	F0664	Reloc w/ 9290F 2-4-6P 4th Street	201801	667.94	c	na
376300-Mains - Plastic	800728	F0664	Reloc 2621F 2P Broadway & Zora	201801	234.99	c	na
376300-Mains - Plastic	801066	F0547	Reloc 1560F 4P Forest @ Hwy 291	201801	64,035.03	c	na
376300-Mains - Plastic	801080	F0547	Reloc 2127F 2-4-6P Pleasant Val Ph2	201801	221,918.84	c	na
376300-Mains - Plastic	801082	F0547	Reloc 1862F 4-6P PleasantVal Phase3	201801	13,207.76	c	na
376300-Mains - Plastic	801084	F0547	Reloc 2794F 6P Pleasant Valley Ph 5	201801	10,174.74	c	na
376300-Mains - Plastic	801191	F0664	Reloc 1130F 4P TX/AZ 20th to 22nd	201801	49.82	c	na
376300-Mains - Plastic	801349	F0664	Reloc 297F 4P F2005 Project Joplin	201801	(162.30)	c	na
376300-Mains - Plastic	801353	F0578	Reloc 3542F 2-4-6P S School Rd	201801	4,063.58	c	na
376300-Mains - Plastic	801386	F0664	Reloc 1892F 2-6P 15th & Delaware	201801	1,487.99	c	na
376300-Mains - Plastic	801443	F0664	Reloc 863F 4S 4-6P 20th & Murphy	201801	205.97	c	na
376300-Mains - Plastic	801509	F0578	Reloc 260F 4P Englewood ArtDistrict	201801	314.15	c	na
376300-Mains - Plastic	801555	F0578	Reloc 2730F 2-6P Ward-Tudor Donovan	201801	112.71	c	na
376300-Mains - Plastic	801662	F0578	Reloc 1927F 4-6P Griffith Place	201801	86,211.54	c	na
376300-Mains - Plastic	801680	F0547	Reloc 15F 2P Bennington & 38th	201801	352.61	c	na
376300-Mains - Plastic	801683	F0547	Reloc 15F 4P NE 45th & N Holmes	201801	1,391.93	c	na
376300-Mains - Plastic	801841	F0578	Reloc 60F 2P RD Mize	201801	917.72	c	na
376300-Mains - Plastic	801856	F0547	Reloc 550F 6P 22nd-23rd Connector	201801	4,446.69	c	na
376300-Mains - Plastic	800383	F0547	Target Marlborough East Ph 2 Reloc	201802	0.85	c	na
376300-Mains - Plastic	800385	F0547	Rel w/ 2320F 2P 22nd&23rd St-Wabash	201802	(0.01)	c	na
376300-Mains - Plastic	800470	F0547	Reloc 1124F 6P Englewood Phase 1A	201802	(21,926.12)	c	na
376300-Mains - Plastic	800526	F0578	Rel w 1600F 2-4P Pacific & Sunrise	201802	(0.02)	c	na
376300-Mains - Plastic	800596	F0664	Reloc w/ 9290F 2-4-6P 4th Street	201802	(1.55)	c	na
376300-Mains - Plastic	800624	F0578	Repl w 3970F 2-4-6P 155th E of I-49	201802	(39,004.92)	c	na
376300-Mains - Plastic	800728	F0664	Reloc 2621F 2P Broadway & Zora	201802	(2.05)	c	na
376300-Mains - Plastic	800957	F0664	Reloc 1782F 2-4P 27th-31st Phase 1	201802	(5,535.57)	c	na
376300-Mains - Plastic	800967	F0547	Reloc 7913F 2-4P Wornall & 85th Ph5	201802	311,526.51	c	na
376300-Mains - Plastic	801080	F0547	Reloc 2127F 2-4-6P Pleasant Val Ph2	201802	(100.12)	c	na
376300-Mains - Plastic	801084	F0547	Reloc 2794F 6P Pleasant Valley Ph 5	201802	17,225.35	c	na
376300-Mains - Plastic	801191	F0664	Reloc 1130F 4P TX/AZ 20th to 22nd	201802	1.63	c	na
376300-Mains - Plastic	801349	F0664	Reloc 297F 4P F2005 Project Joplin	201802	(391.11)	c	na
376300-Mains - Plastic	801353	F0578	Reloc 3542F 2-4-6P S School Rd	201802	(1.35)	c	na
376300-Mains - Plastic	801386	F0664	Reloc 1892F 2-6P 15th & Delaware	201802	3.55	c	na
376300-Mains - Plastic	801443	F0664	Reloc 863F 4S 4-6P 20th & Murphy	201802	(20.06)	c	na
376300-Mains - Plastic	801501	F0578	Reloc 35F 2P 83rd & Ash	201802	(727.20)	c	na
376300-Mains - Plastic	801509	F0578	Reloc 260F 4P Englewood ArtDistrict	201802	(61.13)	c	na
376300-Mains - Plastic	801555	F0578	Reloc 2730F 2-6P Ward-Tudor Donovan	201802	14,708.60	c	na
376300-Mains - Plastic	801556	F0578	Reloc 325F 4P 155th & Barat Ave	201802	5,831.00	c	na
376300-Mains - Plastic	801579	F0547	Reloc 320F 4P N Chatham Sth of 64th	201802	7,104.97	c	na
376300-Mains - Plastic	801662	F0578	Reloc 1927F 4-6P Griffith Place	201802	27,746.59	c	na
376300-Mains - Plastic	801680	F0547	Reloc 15F 2P Bennington & 38th	201802	(77.43)	c	na
376300-Mains - Plastic	801683	F0547	Reloc 15F 4P NE 45th & N Holmes	201802	(273.43)	c	na
376300-Mains - Plastic	801841	F0578	Reloc 60F 2P RD Mize	201802	(472.30)	c	na
376300-Mains - Plastic	801856	F0547	Reloc 550F 6P 22nd-23rd Connector	201802	24,153.44	c	na
376300-Mains - Plastic	801902	F0578	Reloc 110F 4P 42nd St Trinity Woods	201802	388.29	c	na
376300-Mains - Plastic	800383	F0547	Target Marlborough East Ph 2 Reloc	201803	(54.46)	c	na
376300-Mains - Plastic	800385	F0547	Rel w/ 2320F 2P 22nd&23rd St-Wabash	201803	3.56	c	na
376300-Mains - Plastic	800470	F0547	Reloc 1124F 6P Englewood Phase 1A	201803	4,010.90	c	na
376300-Mains - Plastic	800526	F0578	Rel w 1600F 2-4P Pacific & Sunrise	201803	0.93	c	na
376300-Mains - Plastic	800596	F0664	Reloc w/ 9290F 2-4-6P 4th Street	201803	(10.04)	c	na
376300-Mains - Plastic	800624	F0578	Repl w 3970F 2-4-6P 155th E of I-49	201803	40,458.82	c	na
376300-Mains - Plastic	800728	F0664	Reloc 2621F 2P Broadway & Zora	201803	(3.27)	c	na
376300-Mains - Plastic	800957	F0664	Reloc 1782F 2-4P 27th-31st Phase 1	201803	(9,309.36)	c	na
376300-Mains - Plastic	800967	F0547	Reloc 7913F 2-4P Wornall & 85th Ph5	201803	38,726.53	c	na
376300-Mains - Plastic	801080	F0547	Reloc 2127F 2-4-6P Pleasant Val Ph2	201803	(364.27)	c	na
376300-Mains - Plastic	801084	F0547	Reloc 2794F 6P Pleasant Valley Ph 5	201803	(558.79)	c	na
376300-Mains - Plastic	801191	F0664	Reloc 1130F 4P TX/AZ 20th to 22nd	201803	2,913.81	c	na
376300-Mains - Plastic	801349	F0664	Reloc 297F 4P F2005 Project Joplin	201803	261.17	c	na
376300-Mains - Plastic	801353	F0578	Reloc 3542F 2-4-6P S School Rd	201803	(286.71)	c	na
376300-Mains - Plastic	801361	F0547	Reloc 370F 2P Bennington Widening	201803	27,910.82	c	na
376300-Mains - Plastic	801381	F0547	Reloc 447F 2-4-8 S&P Gene Field	201803	759.56	c	na
376300-Mains - Plastic	801386	F0664	Reloc 1892F 2-6P 15th & Delaware	201803	(193.00)	c	na
376300-Mains - Plastic	801443	F0664	Reloc 863F 4S 4-6P 20th & Murphy	201803	9,123.91	c	na
376300-Mains - Plastic	801501	F0578	Reloc 35F 2P 83rd & Ash	201803	(282.61)	c	na
376300-Mains - Plastic	801509	F0578	Reloc 260F 4P Englewood ArtDistrict	201803	(371.16)	c	na
376300-Mains - Plastic	801555	F0578	Reloc 2730F 2-6P Ward-Tudor Donovan	201803	(227.84)	c	na
376300-Mains - Plastic	801579	F0547	Reloc 320F 4P N Chatham Sth of 64th	201803	16,038.73	c	na
376300-Mains - Plastic	801580	F0578	Reloc 1075F 4P 19th & Norwood	201803	105,206.40	c	na
376300-Mains - Plastic	801662	F0578	Reloc 1927F 4-6P Griffith Place	201803	14,329.84	c	na
376300-Mains - Plastic	801680	F0547	Reloc 15F 2P Bennington & 38th	201803	(357.24)	c	na
376300-Mains - Plastic	801683	F0547	Reloc 15F 4P NE 45th & N Holmes	201803	(1,180.37)	c	na

376300-Mains - Plastic	801829	F0547	Reloc 300F 2P Moore Drive & Amity	201803	13,577.75	c	na
376300-Mains - Plastic	801841	F0578	Reloc 60F 2P RD Mize	201803	(65.71)	c	na
376300-Mains - Plastic	801856	F0547	Reloc 550F 6P 22nd-23rd Connector	201803	(505.47)	c	na
376300-Mains - Plastic	801902	F0578	Reloc 110F 4P 42nd St Trinity Woods	201803	9,582.28	c	na
376300-Mains - Plastic	800383	F0547	Target Marlborough East Ph 2 Reloc	201804	7,597.28	c	na
376300-Mains - Plastic	800385	F0547	Rel w/ 2320F 2P 22nd&23rd St-Wabash	201804	(7,890.75)	c	na
376300-Mains - Plastic	800470	F0547	Reloc 1124F 6P Englewood Phase 1A	201804	(13,311.82)	c	na
376300-Mains - Plastic	800526	F0578	Rel w 1600F 2-4-6P Pacific & Sunrise	201804	(14,937.71)	c	na
376300-Mains - Plastic	800553	F0547	Rel w 812F P Marlborough WestPh3	201804	24,851.44	c	na
376300-Mains - Plastic	800586	F0547	Rel w 8935F 2P Marlborough Ph5	201804	513,613.05	c	na
376300-Mains - Plastic	800596	F0664	Reloc w/ 9290F 2-4-6P 4th Street	201804	(5.07)	c	na
376300-Mains - Plastic	800728	F0664	Reloc 2621F 2P Brodway & Zora	201804	(1.63)	c	na
376300-Mains - Plastic	800967	F0547	Reloc 7913F 2-4P Wornall & 85th Ph5	201804	10,693.73	c	na
376300-Mains - Plastic	801080	F0547	Reloc 2127F 2-4-6P Pleasant Val Ph2	201804	(97.84)	c	na
376300-Mains - Plastic	801084	F0547	Reloc 2794F 6P Pleasant Valley Ph 5	201804	(958.24)	c	na
376300-Mains - Plastic	801191	F0664	Reloc 1130F 4P TX/AZ 20th to 22nd	201804	(60.54)	c	na
376300-Mains - Plastic	801349	F0664	Reloc 297F 4P F2005 Project Joplin	201804	132.64	c	na
376300-Mains - Plastic	801353	F0578	Reloc 3542F 2-4-6P S School Rd	201804	(138.36)	c	na
376300-Mains - Plastic	801361	F0547	Reloc 370F 2P Bennington Widening	201804	(26.77)	c	na
376300-Mains - Plastic	801381	F0547	Reloc 447F 2-4-8 S&P Gene Field	201804	(5,933.47)	c	na
376300-Mains - Plastic	801386	F0664	Reloc 1892F 2-6P 15th & Delaware	201804	(97.47)	c	na
376300-Mains - Plastic	801443	F0664	Reloc 863F 4S 4-6P 20th & Murphy	201804	(319.42)	c	na
376300-Mains - Plastic	801509	F0578	Reloc 260F 4P Englewood ArtDistrict	201804	(141.49)	c	na
376300-Mains - Plastic	801555	F0578	Reloc 2730F 2-6P Ward-Tudor Donovan	201804	(96.23)	c	na
376300-Mains - Plastic	801579	F0547	Reloc 320F 4P N Chatham Sth of 64th	201804	8,589.82	c	na
376300-Mains - Plastic	801580	F0578	Reloc 1075F 4P 19th & Norwood	201804	13,793.49	c	na
376300-Mains - Plastic	801662	F0578	Reloc 1927F 4-6P Griffith Place	201804	(1,401.16)	c	na
376300-Mains - Plastic	801680	F0547	Reloc 15F 2P Bennington & 38th	201804	(104.43)	c	na
376300-Mains - Plastic	801683	F0547	Reloc 15F 4P NE 45th & N Holmes	201804	(327.54)	c	na
376300-Mains - Plastic	801733	F0578	Reloc 5310F 2-4-6P Crysler&70 MODOT	201804	343,817.13	c	na
376300-Mains - Plastic	801829	F0547	Reloc 300F 2P Moore Drive & Amity	201804	954.61	c	na
376300-Mains - Plastic	801833	F0664	Reloc 285F 2P Zora -Miller to Ozark	201804	4,100.39	c	na
376300-Mains - Plastic	801841	F0578	Reloc 60F 2P RD Mize	201804	(20.93)	c	na
376300-Mains - Plastic	801856	F0547	Reloc 550F 6P 22nd-23rd Connector	201804	(239.55)	c	na
376300-Mains - Plastic	801902	F0578	Reloc 110F 4P 42nd St Trinity Woods	201804	(3,303.88)	c	na
376300-Mains - Plastic	801907	F0547	Reloc 58F 2P 86th & Eastern	201804	19,467.77	c	na
Main Relocations - May 2018 Estimate				201805	3,540,330.00	a, c	A, B, C, F
Main Relocations - June 2018 Estimate				201806	410,000.00	a, c	A, B, C, F
Total Main Relocations					6,736,316.65		
Mains - Replacements							
376100-Mains - Steel	800224	F0599	Repl w 2710F 20S Hwy291MoRiver Nort	201710	(3,758.46)	a	A, B, C, K
376100-Mains - Steel	800260	F0604	Repl w/ 10493F 2-4P Clarksburg Pha	201710	33,889.25	a	A, B, C, K
376100-Mains - Steel	801096	F0572	Repl 10540F 6P Sarcouxie Phase 2	201710	4,100.55	a	A, B, C, K
376100-Mains - Steel	801142	F0572	Repl 4205F 6S Sarcouxie Phase 3	201710	22,132.08	a	A, B, C, K
376100-Mains - Steel	801148	F0572	Repl 5305F 6S Sarcouxie Ph 1	201710	(1,374.88)	a	A, B, C, K
376100-Mains - Steel	800224	F0599	Repl w 2710F 20S Hwy291MoRiver Nort	201711	970.45	a	A, B, C, K
376100-Mains - Steel	801096	F0572	Repl 10540F 6P Sarcouxie Phase 2	201711	(193.31)	a	A, B, C, K
376100-Mains - Steel	801142	F0572	Repl 4205F 6S Sarcouxie Phase 3	201711	5,747.38	a	A, B, C, K
376100-Mains - Steel	801148	F0572	Repl 5305F 6S Sarcouxie Ph 1	201711	20.80	a	A, B, C, K
376100-Mains - Steel	801439	F0599	Repl 15F 24S 55th & Indiana - Valve	201711	83,293.76	a	A, B, C, K
376100-Mains - Steel	800224	F0599	Repl w 2710F 20S Hwy291MoRiver Nort	201712	20,391.85	a	A, B, C, K
376100-Mains - Steel	801096	F0572	Repl 10540F 6P Sarcouxie Phase 2	201712	161.07	a	A, B, C, K
376100-Mains - Steel	801142	F0572	Repl 4205F 6S Sarcouxie Phase 3	201712	160.54	a	A, B, C, K
376100-Mains - Steel	801148	F0572	Repl 5305F 6S Sarcouxie Ph 1	201712	(6.94)	a	A, B, C, K
376100-Mains - Steel	801184	F0599	Repl 540F 12S Bannister & BlueRiver	201712	44,029.11	a	A, B, C, K
376100-Mains - Steel	801439	F0599	Repl 15F 24S 55th & Indiana - Valve	201712	95,662.90	a	A, B, C, K
376100-Mains - Steel	800224	F0599	Repl w 2710F 20S Hwy291MoRiver Nort	201801	5,003.13	a	A, B, C, K
376100-Mains - Steel	800463	F0599	Repl w 2144F 2-4-6-8P 13 & Virginia	201801	1,098.20	a	A, B, C, K
376100-Mains - Steel	801096	F0572	Repl 10540F 6P Sarcouxie Phase 2	201801	387.93	a	A, B, C, K
376100-Mains - Steel	801142	F0572	Repl 4205F 6S Sarcouxie Phase 3	201801	689.24	a	A, B, C, K
376100-Mains - Steel	801148	F0572	Repl 5305F 6S Sarcouxie Ph 1	201801	6.21	a	A, B, C, K
376100-Mains - Steel	801439	F0599	Repl 15F 24S 55th & Indiana - Valve	201801	6,662.13	a	A, B, C, K
376100-Mains - Steel	800039	F0599	Pickett Rd and 29th St - Main Repla	201802	18.16	a	A, B, C, K
376100-Mains - Steel	800224	F0599	Repl w 2710F 20S Hwy291MoRiver Nort	201802	6,441.72	a	A, B, C, K
376100-Mains - Steel	800463	F0599	Repl w 2144F 2-4-6-8P 13 & Virginia	201802	13.55	a	A, B, C, K
376100-Mains - Steel	800825	F0599	Repl w 251F 2-12P Highland/Independ	201802	18,366.94	a	A, B, C, K
376100-Mains - Steel	801096	F0572	Repl 10540F 6P Sarcouxie Phase 2	201802	(82.42)	a	A, B, C, K
376100-Mains - Steel	801142	F0572	Repl 4205F 6S Sarcouxie Phase 3	201802	(88.77)	a	A, B, C, K
376100-Mains - Steel	801148	F0572	Repl 5305F 6S Sarcouxie Ph 1	201802	(13.22)	a	A, B, C, K
376100-Mains - Steel	801439	F0599	Repl 15F 24S 55th & Indiana - Valve	201802	(25,686.42)	a	A, B, C, K
376100-Mains - Steel	801886	F0604	Repl 1030F 12S Colbern Under Creek	201802	259,191.64	a	A, B, C, K
376100-Mains - Steel	003838	F0636	Mayfair Ph2 Repl CS w 8000'-20in TF	201803	57.01	a	A, B, C, K
376100-Mains - Steel	800039	F0599	Pickett Rd and 29th St - Main Repla	201803	(318.93)	a	A, B, C, K
376100-Mains - Steel	800224	F0599	Repl w 2710F 20S Hwy291MoRiver Nort	201803	820.81	a	A, B, C, K
376100-Mains - Steel	800463	F0599	Repl w 2144F 2-4-6-8P 13 & Virginia	201803	(3.69)	a	A, B, C, K
376100-Mains - Steel	801096	F0572	Repl 10540F 6P Sarcouxie Phase 2	201803	8,150.06	a	A, B, C, K
376100-Mains - Steel	801142	F0572	Repl 4205F 6S Sarcouxie Phase 3	201803	(773.18)	a	A, B, C, K
376100-Mains - Steel	801148	F0572	Repl 5305F 6S Sarcouxie Ph 1	201803	22.53	a	A, B, C, K
376100-Mains - Steel	801439	F0599	Repl 15F 24S 55th & Indiana - Valve	201803	23,760.55	a	A, B, C, K
376100-Mains - Steel	801886	F0604	Repl 1030F 12S Colbern Under Creek	201803	9,904.85	a	A, B, C, K
376100-Mains - Steel	003838	F0636	Mayfair Ph2 Repl CS w 8000'-20in TF	201804	(32.96)	a	A, B, C, K
376100-Mains - Steel	800076	F0604	Repl w/ 4914 2-8P Tipton PhG	201804	(130.04)	a	A, B, C, K
376100-Mains - Steel	800224	F0599	Repl w 2710F 20S Hwy291MoRiver Nort	201804	(201.66)	a	A, B, C, K
376100-Mains - Steel	800463	F0599	Repl w 2144F 2-4-6-8P 13 & Virginia	201804	25.25	a	A, B, C, K
376100-Mains - Steel	800763	F0604	Repl 11571F 2-4 P&S -Concordia Ph F	201804	16,569.55	a	A, B, C, K
376100-Mains - Steel	801096	F0572	Repl 10540F 6P Sarcouxie Phase 2	201804	(163.63)	a	A, B, C, K
376100-Mains - Steel	801142	F0572	Repl 4205F 6S Sarcouxie Phase 3	201804	(290.58)	a	A, B, C, K
376100-Mains - Steel	801148	F0572	Repl 5305F 6S Sarcouxie Ph 1	201804	(412.21)	a	A, B, C, K
376100-Mains - Steel	801439	F0599	Repl 15F 24S 55th & Indiana - Valve	201804	(1,126.55)	a	A, B, C, K
376100-Mains - Steel	801886	F0604	Repl 1030F 12S Colbern Under Creek	201804	5,486.74	a	A, B, C, K
376300-Mains - Plastic	007052	F0599	BWO Main Installed Mtce-North Reg	201710	(30,256.07)	a	A, B, C, D, E, K
376300-Mains - Plastic	007053	F0604	BWO Mains Installed Mtce -South Reg	201710	19,627.42	a	A, B, C, D, E, K
376300-Mains - Plastic	800041	F0599	Liberty Header - Phase 4 IU1	201710	(10,811.96)	a	A, B, C, K
376300-Mains - Plastic	800044	F0599	Repl w 4105F 4P Liberty Header Ph5	201710	(2,384.65)	a	A, B, C, K
376300-Mains - Plastic	800046	F0599	Liberty - Grid Phase B	201710	(3,243.17)	a	A, B, C, K
376300-Mains - Plastic	800069	F0604	Tipton Grid Phase C - Bare steel re	201710	(8,293.84)	a	A, B, C, K
376300-Mains - Plastic	800070	F0604	Tipton Grid Phase D - Bare steel re	201710	(1,814.57)	a	A, B, C, K
376300-Mains - Plastic	800072	F0604	Tipton Grid Phase B - Bare steel re	201710	(17,425.12)	a	A, B, C, K
376300-Mains - Plastic	800075	F0604	Tipton Grid Phase E - Bare steel re	201710	(12,005.64)	a	A, B, C, K
376300-Mains - Plastic	800083	F0604	Holden Grid Phase 2I	201710	(29,905.33)	a	A, B, C, K

376300-Mains - Plastic	800112	F0599	Liberty - Grid Phase C	201710	1,085.92	a	A, B, C, K
376300-Mains - Plastic	800121	F0599	Liberty - Grid Phase D	201710	(205.23)	a	A, B, C, K
376300-Mains - Plastic	800122	F0599	Repl w/ 4565F 2P Liberty PhE	201710	(37,020.74)	a	A, B, C, K
376300-Mains - Plastic	800123	F0599	Repl w 4550F 2P Liberty Phase F	201710	1,532.93	a	A, B, C, K
376300-Mains - Plastic	800124	F0599	Repl w/ 3375F 2P Liberty PhG	201710	2,986.15	a	A, B, C, K
376300-Mains - Plastic	800125	F0599	Repl w/ 1365F 2P Liberty PhH	201710	177.47	a	A, B, C, K
376300-Mains - Plastic	800130	F0604	Repl w 6463F 2-4P Belton Ph 2B	201710	139.77	a	A, B, C, K
376300-Mains - Plastic	800131	F0604	Repl w/ 7363F 2&4P Belton Ph2C	201710	4,133.71	a	A, B, C, K
376300-Mains - Plastic	800132	F0604	FY16 Strategic Grid MGE - Belton Ph	201710	4,458.17	a	A, B, C, K
376300-Mains - Plastic	800136	F0599	FY16 Strat Grid-St. Joe's South 1B	201710	(5,823.32)	a	A, B, C, K
376300-Mains - Plastic	800137	F0599	St. Joe's South Phase 1C - MGE	201710	(7,797.20)	a	A, B, C, K
376300-Mains - Plastic	800138	F0599	St. Joe's South Phase 1D - MGE	201710	(2,768.07)	a	A, B, C, K
376300-Mains - Plastic	800159	F0599	N Budd Park CI Repl Phase 1H	201710	355,089.09	a	A, B, C, K
376300-Mains - Plastic	800256	F0604	Repl w/ 8006F 2&P Pleasant Hill Ph3	201710	(4,859.67)	a	A, B, C, K
376300-Mains - Plastic	800258	F0604	Repl w/ 11818F 2P Pleasant Hill Ph5	201710	7,042.23	a	A, B, C, K
376300-Mains - Plastic	800260	F0604	Repl w/ 10493F 2-4P Clarksburg PhA	201710	(12,910.47)	a	A, B, C, K
376300-Mains - Plastic	800261	F0604	Repl w/ 5647F 2P Clarksburg Ph B	201710	4,288.84	a	A, B, C, K
376300-Mains - Plastic	800264	F0572	Repl w/ 6503F 2P Webb City Ph2C	201710	5,655.88	a	A, B, C, K
376300-Mains - Plastic	800276	F0604	Repl w 5332F 2p Carrollton Phase C	201710	17,266.08	a	A, B, C, K
376300-Mains - Plastic	800277	F0604	Repl 11776F 2-4P Carrollton Ph D	201710	20,053.04	a	A, B, C, K
376300-Mains - Plastic	800278	F0604	Repl w 5716F 2P Carrollton Phase E	201710	4,384.62	a	A, B, C, K
376300-Mains - Plastic	800279	F0604	Repl w 9003F 2P Carrollton Phase F	201710	9,224.73	a	A, B, C, K
376300-Mains - Plastic	800284	F0604	Repl w 11888F 2-4P Carrollton Phs G	201710	15,682.19	a	A, B, C, K
376300-Mains - Plastic	800285	F0604	Repl 2470F 2P Carrollton Phase H	201710	3,187.75	a	A, B, C, K
376300-Mains - Plastic	800286	F0604	Repl w 12516F 2-4P Carrollton Ph I	201710	8,079.76	a	A, B, C, K
376300-Mains - Plastic	800338	F0599	Repl w 4888F 2-8P St Joe Grid Ph 2C	201710	872,928.49	a	A, B, C, K
376300-Mains - Plastic	800340	F0599	Repl w/ 6468F 2P St. Joe's Ph2D	201710	360,277.64	a	A, B, C, K
376300-Mains - Plastic	800406	F0572	Repl w/ 1098F 2P 2nd and McCoy	201710	(9.42)	a	A, B, C, K
376300-Mains - Plastic	800444	F0604	Repl w/ 3600F 2-4P Liberty Ph1	201710	1,606.12	a	A, B, C, K
376300-Mains - Plastic	800468	F0599	Repl w/ 30F 6P 12th and AskewAOR	201710	353.04	a	A, B, C, F, K
376300-Mains - Plastic	800491	F0604	Repl w 3182F 2-4P Harris S of Shely	201710	14.66	a	A, B, C, K
376300-Mains - Plastic	800542	F0604	Repl w 14507F 2-6-12P Blue Ridge	201710	7,653.14	a	A, B, C, K
376300-Mains - Plastic	800551	F0599	Repl w/ 2962F 2P 58th and Olive	201710	(9,344.09)	a	A, B, C, K
376300-Mains - Plastic	800558	F0572	Repl w 3645F 2-4P Neosho Grid Ph1	201710	28,967.55	a	A, B, C, K
376300-Mains - Plastic	800597	F0604	Repl w 8860F 2-4P Alma Phase 1	201710	(1,926.79)	a	A, B, C, K
376300-Mains - Plastic	800599	F0604	Repl w 9540F 2-4P Blackburn Phase 2	201710	1,928.72	a	A, B, C, K
376300-Mains - Plastic	800601	F0572	Repl w/ 2845F 2P Marionville PhA	201710	1.44	a	A, B, C, K
376300-Mains - Plastic	800604	F0572	Repl w/ 255F 2P 4th & Rangeline	201710	(12.36)	a	A, B, C, K
376300-Mains - Plastic	800616	F0604	Repl w/ 5800F 2-4P Liberty Ph2	201710	2,437.09	a	A, B, C, K
376300-Mains - Plastic	800622	F0604	Repl w/ 5785F 2P 29th & Northern	201710	13,150.05	a	A, B, C, K
376300-Mains - Plastic	800628	F0599	Repl 40F 4P AOR 6634 Broadmoor	201710	620.25	a	A, B, C, F, K
376300-Mains - Plastic	800636	F0572	Repl w 1932F 4P Range Line & 3rd	201710	(13.63)	a	A, B, C, K
376300-Mains - Plastic	800727	F0604	Repl w 2380F 2-4P 31st & Mason St	201710	3,378.70	a	A, B, C, K
376300-Mains - Plastic	800766	F0599	Repl w 30F 4P Indiana & 12th AOR	201710	(9,037.84)	a	A, B, C, F, K
376300-Mains - Plastic	800818	F0572	Repl w 627F 2P Maiden and A St.	201710	(41.57)	a	A, B, C, K
376300-Mains - Plastic	800855	F0604	Repl 8660F 2-4P Carrollton Grid Ph L	201710	759.53	a	A, B, C, K
376300-Mains - Plastic	800856	F0604	Repl 3494F 2P Carrollton Grid Ph K	201710	1,785.93	a	A, B, C, K
376300-Mains - Plastic	800977	F0604	Repl 8085F 2P Liberty & Stone	201710	99.61	a	A, B, C, K
376300-Mains - Plastic	801042	F0599	Inst 8105F 6-8 Bud Park Header Ph3	201710	11,139.68	a	A, B, C, K
376300-Mains - Plastic	801062	F0599	Repl 40F 6P AOR 3046 Holmes	201710	(750.45)	a	A, B, C, F, K
376300-Mains - Plastic	801125	F0572	Repl 3065F 2-4P 16th & Bird	201710	7,590.49	a	A, B, C, K
376300-Mains - Plastic	801167	F0604	Repl 925F 6P Jefferson St	201710	1.17	a	A, B, C, K
376300-Mains - Plastic	801219	F0604	Repl 5080F 2-4P 39th & S Main St	201710	9,809.65	a	A, B, C, K
376300-Mains - Plastic	801238	F0599	Repl 1368F 4-6P Kansas & 22nd	201710	(707.33)	a	A, B, C, K
376300-Mains - Plastic	801241	F0599	Repl 30F 6P 50th & Agnes AOR	201710	242.22	a	A, B, C, F, K
376300-Mains - Plastic	801242	F0599	Repl 30F 6P 37th & Pennsylvania AOR	201710	17,262.70	a	A, B, C, F, K
376300-Mains - Plastic	801315	F0604	Repl 1182F 2P Franklin and Jewell	201710	(37.00)	a	A, B, C, K
376300-Mains - Plastic	801356	F0604	Repl 5950 2-4P Emma Grid Miller 1A	201710	241,364.85	a	A, B, C, K
376300-Mains - Plastic	801365	F0604	Repl 3365F 2-4P Emma 1B - Miller	201710	160,786.22	a	A, B, C, K
376300-Mains - Plastic	801450	F0604	Repl 1120F 2P Market-Waters to 2nd	201710	853.58	a	A, B, C, K
376300-Mains - Plastic	801628	F0599	Repl 400F 4P 6th & Cleveland AOR	201710	11,427.30	a	A, B, C, F, K
376300-Mains - Plastic	007052	F0599	BWO Main Installed Mtce-North Reg	201711	3,987.81	a	A, B, C, D, E, K
376300-Mains - Plastic	007053	F0604	BWO Mains Installed Mtce -South Reg	201711	24,076.77	a	A, B, C, D, E, K
376300-Mains - Plastic	800028	F0599	Liberty Header - Phase 3	201711	(185.62)	a	A, B, C, K
376300-Mains - Plastic	800045	F0599	Liberty - Grid Phase A	201711	1,753.55	a	A, B, C, K
376300-Mains - Plastic	800046	F0599	Liberty - Grid Phase B	201711	(9,737.58)	a	A, B, C, K
376300-Mains - Plastic	800083	F0604	Holden Grid Phase 2I	201711	5.17	a	A, B, C, K
376300-Mains - Plastic	800091	F0604	Repl w/ 2119F 2-4P Belton Ph1A	201711	114,432.77	a	A, B, C, K
376300-Mains - Plastic	800122	F0599	Repl w/ 4565F 2P Liberty PhE	201711	1,280.09	a	A, B, C, K
376300-Mains - Plastic	800123	F0599	Repl w 4550F 2P Liberty Phase F	201711	10,022.69	a	A, B, C, K
376300-Mains - Plastic	800124	F0599	Repl w/ 3375F 2P Liberty PhG	201711	(3.76)	a	A, B, C, K
376300-Mains - Plastic	800130	F0604	Repl w 6463F 2-4P Belton Ph 2B	201711	(3.53)	a	A, B, C, K
376300-Mains - Plastic	800131	F0604	Repl w/ 7363F 2&4P Belton Ph2C	201711	349.14	a	A, B, C, K
376300-Mains - Plastic	800132	F0604	FY16 Strategic Grid MGE - Belton Ph	201711	3,174.67	a	A, B, C, K
376300-Mains - Plastic	800136	F0599	FY16 Strat Grid-St. Joe's South 1B	201711	185.62	a	A, B, C, K
376300-Mains - Plastic	800137	F0599	St. Joe's South Phase 1C - MGE	201711	(5,665.12)	a	A, B, C, K
376300-Mains - Plastic	800138	F0599	St. Joe's South Phase 1D - MGE	201711	1,699.34	a	A, B, C, K
376300-Mains - Plastic	800154	F0599	N Budd Park CI Grid Repl Phase 1C	201711	(109,260.65)	a	A, B, C, K
376300-Mains - Plastic	800159	F0599	N Budd Park CI Repl Phase 1H	201711	547.05	a	A, B, C, K
376300-Mains - Plastic	800163	F0572	Webb City Phase 1D Bare Steel Repla	201711	9.51	a	A, B, C, K
376300-Mains - Plastic	800256	F0604	Repl w/ 8006F 2&P Pleasant Hill Ph3	201711	582.92	a	A, B, C, K
376300-Mains - Plastic	800257	F0604	Repl w 9327F 2&4P Pleasant Hill Ph4	201711	785.27	a	A, B, C, K
376300-Mains - Plastic	800258	F0604	Repl w/ 11818F 2P Pleasant Hill Ph5	201711	60.34	a	A, B, C, K
376300-Mains - Plastic	800259	F0604	Repl w/ 8606F 2P Pleasant Hill Ph6	201711	930,101.62	a	A, B, C, K
376300-Mains - Plastic	800274	F0604	Repl w/ 7005F 2-4P Carrollton PhA	201711	2,445.57	a	A, B, C, K
376300-Mains - Plastic	800276	F0604	Repl w 5332F 2p Carrollton Phase C	201711	(416.57)	a	A, B, C, K
376300-Mains - Plastic	800277	F0604	Repl 11776F 2-4P Carrollton Ph D	201711	4,727.73	a	A, B, C, K
376300-Mains - Plastic	800278	F0604	Repl w 5716F 2P Carrollton Phase E	201711	(101.66)	a	A, B, C, K
376300-Mains - Plastic	800279	F0604	Repl w 9003F 2P Carrollton Phase F	201711	136.33	a	A, B, C, K
376300-Mains - Plastic	800284	F0604	Repl w 11888F 2-4P Carrollton Phs G	201711	(286.59)	a	A, B, C, K
376300-Mains - Plastic	800285	F0604	Repl 2470F 2P Carrollton Phase H	201711	(279.13)	a	A, B, C, K
376300-Mains - Plastic	800286	F0604	Repl w 12516F 2-4P Carrollton Ph I	201711	(254.64)	a	A, B, C, K
376300-Mains - Plastic	800338	F0599	Repl w 4888F 2-8P St. Joe Grid Ph 2C	201711	101.30	a	A, B, C, K
376300-Mains - Plastic	800340	F0599	Repl w/ 6468F 2P St. Joe's Ph2D	201711	(4,503.93)	a	A, B, C, K
376300-Mains - Plastic	800390	F0572	Repl w/ 884F 2-4P HWY 60 to Pine	201711	(124.74)	a	A, B, C, K
376300-Mains - Plastic	800444	F0604	Repl w/ 3600F 2-4P Liberty Ph1	201711	1,212.17	a	A, B, C, K
376300-Mains - Plastic	800491	F0604	Repl w 3182F 2-4P Harris S of Shely	201711	(0.26)	a	A, B, C, K
376300-Mains - Plastic	800542	F0604	Repl w 14507F 2-6-12P Blue Ridge	201711	(6,448.63)	a	A, B, C, K
376300-Mains - Plastic	800597	F0604	Repl w 8860F 2-4P Alma Phase 1	201711	36.18	a	A, B, C, K
376300-Mains - Plastic	800599	F0604	Repl w 9540F 2-4P Blackburn Phase 2	201711	(30.80)	a	A, B, C, K
376300-Mains - Plastic	800601	F0572	Repl w/ 2845F 2P Marionville PhA	201711	(10,589.98)	a	A, B, C, K
376300-Mains - Plastic	800616	F0604	Repl w/ 5800F 2-4P Liberty Ph2	201711	(21,512.68)	a	A, B, C, K
376300-Mains - Plastic	800727	F0604	Repl w 2380F 2-4P 31st & Mason St	201711	176,926.96	a	A, B, C, K

376300-Mains - Plastic	800759	F0604	Repl 7111F 2-4P Concordia Phase B	201711	384,285.52	a	A, B, C, K
376300-Mains - Plastic	800834	F0572	Repl w 1590F 2P 8th & Geneva	201711	3,464.36	a	A, B, C, K
376300-Mains - Plastic	800855	F0604	Repl 8660F 2-4P Carrolton Grid Ph L	201711	(18.58)	a	A, B, C, K
376300-Mains - Plastic	800856	F0604	Repl 3494F 2P Carrolton Grid Ph K	201711	(39.27)	a	A, B, C, K
376300-Mains - Plastic	800977	F0604	Repl 8085F 2P Liberty & Stone	201711	42.55	a	A, B, C, K
376300-Mains - Plastic	801042	F0599	Inst 8105F 6-8 Bud Park Header Ph3	201711	5,392.71	a	A, B, C, K
376300-Mains - Plastic	801062	F0599	Repl 40F 6P AOR 3046 Holmes	201711	(4,413.76)	a	A, B, C, F, K
376300-Mains - Plastic	801119	F0572	Repl 2794F 2P 34th and Pearl	201711	470,686.60	a	A, B, C, F, K
376300-Mains - Plastic	801125	F0572	Repl 3065F 2-4P 16th & Bird	201711	(1.91)	a	A, B, C, K
376300-Mains - Plastic	801149	F0572	Repl 4180F 2-4P 24th & Meadow	201711	(541.39)	a	A, B, C, K
376300-Mains - Plastic	801156	F0599	Repl 572F 4P 29th and Bales	201711	1,355.21	a	A, B, C, K
376300-Mains - Plastic	801219	F0604	Repl 5080F 2-4P 39th & S Main St	201711	19,498.50	a	A, B, C, K
376300-Mains - Plastic	801238	F0599	Repl 1368F 4-6P Kansas & 22nd	201711	65.53	a	A, B, C, K
376300-Mains - Plastic	801241	F0599	Repl 30F 6P 50th & Agnes AOR	201711	(5.13)	a	A, B, C, F, K
376300-Mains - Plastic	801242	F0599	Repl 30F 6P 37th & Pennsylvania AOR	201711	(594.90)	a	A, B, C, F, K
376300-Mains - Plastic	801356	F0604	Repl 5950 2-4P Emma Grid Miller 1A	201711	(68.23)	a	A, B, C, K
376300-Mains - Plastic	801365	F0604	Repl 3365F 2-4P Emma 1B - Miller	201711	(1,939.08)	a	A, B, C, K
376300-Mains - Plastic	801410	F0599	Repl 612F 2P 26th Terr & Topping	201711	4,460.52	a	A, B, C, K
376300-Mains - Plastic	801450	F0604	Repl 1120F 2P Market-Waters to 2nd	201711	(25.39)	a	A, B, C, K
376300-Mains - Plastic	801628	F0599	Repl 400F 4P 6th & Cleveland AOR	201711	(459.58)	a	A, B, C, F, K
376300-Mains - Plastic	007052	F0599	BWO Main Installed Mtce-North Reg	201712	2,756.97	a	A, B, C, D, E, K
376300-Mains - Plastic	007053	F0604	BWO Mains Installed Mtce-South Reg	201712	13,086.51	a	A, B, C, D, E, K
376300-Mains - Plastic	800028	F0599	Liberty Header - Phase 3	201712	(2,891.12)	a	A, B, C, K
376300-Mains - Plastic	800041	F0599	Liberty Header - Phase 4 IUI	201712	(16,748.79)	a	A, B, C, K
376300-Mains - Plastic	800044	F0599	Repl w/ 4105F 4P Liberty Header Ph5	201712	(1,531.43)	a	A, B, C, K
376300-Mains - Plastic	800045	F0599	Liberty - Grid Phase A	201712	(36,377.43)	a	A, B, C, K
376300-Mains - Plastic	800072	F0604	Tipton Grid Phase B - Bare steel re	201712	(2,360.69)	a	A, B, C, K
376300-Mains - Plastic	800083	F0604	Holden Grid Phase 2I	201712	(0.13)	a	A, B, C, K
376300-Mains - Plastic	800091	F0604	Repl w/ 2119F 2-4P Belton Ph1A	201712	15,095.59	a	A, B, C, K
376300-Mains - Plastic	800100	F0604	Repl w/ 9461F 2P Kingsville Ph2	201712	(9,182.76)	a	A, B, C, K
376300-Mains - Plastic	800122	F0599	Repl w/ 4565F 2P Liberty PhE	201712	(1,912.40)	a	A, B, C, K
376300-Mains - Plastic	800123	F0599	Repl w 4550F 2P Liberty Phase F	201712	(42,426.96)	a	A, B, C, K
376300-Mains - Plastic	800124	F0599	Repl w/ 3375F 2P Liberty PhG	201712	(7,127.76)	a	A, B, C, K
376300-Mains - Plastic	800125	F0599	Repl w/ 1365F 2P Liberty PhH	201712	(7,433.65)	a	A, B, C, K
376300-Mains - Plastic	800130	F0604	Repl w 6463F 2-4P Belton Ph 2B	201712	0.08	a	A, B, C, K
376300-Mains - Plastic	800131	F0604	Repl w/ 7363F 2&4P Belton Ph2C	201712	(5.56)	a	A, B, C, K
376300-Mains - Plastic	800132	F0604	FY16 Strategic Grid MGE - Belton Ph	201712	(28.25)	a	A, B, C, K
376300-Mains - Plastic	800136	F0599	FY16 Strat Grid-St. Joe's South 1B	201712	(3.98)	a	A, B, C, K
376300-Mains - Plastic	800143	F0599	Hwy 71 & Gregory Grid Replace PhC	201712	4,836.42	a	A, B, C, K
376300-Mains - Plastic	800145	F0599	Repl w 4271F 4P- 71 & Gregory Ph E	201712	(20,418.46)	a	A, B, C, K
376300-Mains - Plastic	800146	F0599	Repl w/ 4506F 2P Hwy71 & Gregory-F	201712	(42,112.11)	a	A, B, C, K
376300-Mains - Plastic	800154	F0599	N Budd Park CI Grid Repl Phase 1C	201712	(9,990.10)	a	A, B, C, K
376300-Mains - Plastic	800159	F0599	N Budd Park CI Repl Phase 1H	201712	(0.69)	a	A, B, C, K
376300-Mains - Plastic	800163	F0572	Webb City Phase 1D Bare Steel Repla	201712	109,636.21	a	A, B, C, K
376300-Mains - Plastic	800256	F0604	Repl w/ 8006F 2&P Pleasant Hill Ph3	201712	(19.06)	a	A, B, C, K
376300-Mains - Plastic	800257	F0604	Repl w 9327F 2&4P Pleasant Hill Ph4	201712	974.58	a	A, B, C, K
376300-Mains - Plastic	800258	F0604	Repl w/ 11818F 2P Pleasant Hill Ph5	201712	3.97	a	A, B, C, K
376300-Mains - Plastic	800259	F0604	Repl w/ 8606F 2P Pleasant Hill Ph6	201712	31,500.38	a	A, B, C, K
376300-Mains - Plastic	800261	F0604	Repl w/ 5647F 2P Clarksburg Ph B	201712	(12,847.55)	a	A, B, C, K
376300-Mains - Plastic	800265	F0572	Repl w/ 4646F 2-4P Webb City Ph2D	201712	1,375.69	a	A, B, C, K
376300-Mains - Plastic	800274	F0604	Repl w/ 7005F 2-4P Carrolton PhA	201712	(20.17)	a	A, B, C, K
376300-Mains - Plastic	800276	F0604	Repl w 5332F 2p Carrolton Phase C	201712	957.93	a	A, B, C, K
376300-Mains - Plastic	800277	F0604	Repl 11776F 2-4P Carrolton Ph D	201712	2,097.17	a	A, B, C, K
376300-Mains - Plastic	800278	F0604	Repl w 5716F 2P Carrolton Phase E	201712	5,424.13	a	A, B, C, K
376300-Mains - Plastic	800279	F0604	Repl w 9003F 2P Carrolton Phase F	201712	522.05	a	A, B, C, K
376300-Mains - Plastic	800284	F0604	Repl w 11888F 2-4P Carrolton Phs G	201712	2,063.23	a	A, B, C, K
376300-Mains - Plastic	800285	F0604	Repl 2470F 2P Carrolton Phase H	201712	2,291.01	a	A, B, C, K
376300-Mains - Plastic	800286	F0604	Repl w 12516F 2-4P Carrolton Ph I	201712	6,408.03	a	A, B, C, K
376300-Mains - Plastic	800338	F0599	Repl w 4888F 2-8P St Joe Grid Ph 2C	201712	201.25	a	A, B, C, K
376300-Mains - Plastic	800340	F0599	Repl w/ 6468F 2P St. Joe's Ph2D	201712	951.24	a	A, B, C, K
376300-Mains - Plastic	800405	F0572	Repl w/ 790F 3-8P 16th & Roosevelt	201712	80,321.71	a	A, B, C, K
376300-Mains - Plastic	800444	F0604	Repl w/ 3600F 2-4P Liberty Ph1	201712	2,191.34	a	A, B, C, K
376300-Mains - Plastic	800474	F0572	Repl w 2597F 4P 1201 Schifferdecker	201712	(2,732.03)	a	A, B, C, K
376300-Mains - Plastic	800491	F0604	Repl w 3182F 2-4P Harris S of Shely	201712	399.28	a	A, B, C, K
376300-Mains - Plastic	800542	F0604	Repl w 14507F 2-6-12P Blue Ridge	201712	5.38	a	A, B, C, K
376300-Mains - Plastic	800549	F0599	Repl w 225F 2P Charlotte&PacificAOR	201712	1,582.84	a	A, B, C, F, K
376300-Mains - Plastic	800597	F0604	Repl w 8860F 2-4P Alma Phase 1	201712	(1.31)	a	A, B, C, K
376300-Mains - Plastic	800599	F0604	Repl w 9540F 2-4P Blackburn Phase 2	201712	1.38	a	A, B, C, K
376300-Mains - Plastic	800600	F0604	Repl w 7055F 2-4P Blackburn Phase 1	201712	2,050.49	a	A, B, C, K
376300-Mains - Plastic	800616	F0604	Repl w/ 5800F 2-4P Liberty Ph2	201712	10,921.32	a	A, B, C, K
376300-Mains - Plastic	800727	F0604	Repl w 2380F 2-4P 31st & Mason St	201712	0.65	a	A, B, C, K
376300-Mains - Plastic	800758	F0604	Repl w 1011F 2-6P Concordia Phase A	201712	149,775.81	a	A, B, C, K
376300-Mains - Plastic	800759	F0604	Repl 7111F 2-4P Concordia Phase B	201712	1,807.33	a	A, B, C, K
376300-Mains - Plastic	800827	F0604	Repl w 2565F 2P Lee St & Main	201712	1,159.82	a	A, B, C, K
376300-Mains - Plastic	800834	F0572	Repl w 1590F 2P 8th & Geneva	201712	(1,189.47)	a	A, B, C, K
376300-Mains - Plastic	800855	F0604	Repl 8660F 2-4P Carrolton Grid Ph L	201712	0.50	a	A, B, C, K
376300-Mains - Plastic	800856	F0604	Repl 3494F 2P Carrolton Grid Ph K	201712	570.50	a	A, B, C, K
376300-Mains - Plastic	800864	F0604	Repl w 3915F 2-4-6P 75th St RT 350	201712	325,251.85	a	A, B, C, K
376300-Mains - Plastic	800901	F0599	Repl w 30F 4P Lydia at 8th & 9th AOR	201712	(2,314.18)	a	A, B, C, F, K
376300-Mains - Plastic	800902	F0599	Repl w 40F 6P 9th & Woodland AOR	201712	(6,874.30)	a	A, B, C, F, K
376300-Mains - Plastic	800977	F0604	Repl 8085F 2P Liberty & Stone	201712	2,574.26	a	A, B, C, K
376300-Mains - Plastic	801042	F0599	Inst 8105F 6-8 Bud Park Header Ph3	201712	16.09	a	A, B, C, K
376300-Mains - Plastic	801062	F0599	Repl 40F 6P AOR 3046 Holmes	201712	(3.43)	a	A, B, C, F, K
376300-Mains - Plastic	801063	F0599	Repl 430F 4P 27th & McGee	201712	109,120.85	a	A, B, C, K
376300-Mains - Plastic	801119	F0572	Repl 2794F 2P 34th and Pearl	201712	23,580.60	a	A, B, C, K
376300-Mains - Plastic	801125	F0572	Repl 3065F 2-4P 16th & Bird	201712	19,178.66	a	A, B, C, K
376300-Mains - Plastic	801149	F0572	Repl 4180F 2-4P 24th & Meadow	201712	940.68	a	A, B, C, K
376300-Mains - Plastic	801156	F0599	Repl 572F 4P 29th and Bales	201712	(12.28)	a	A, B, C, K
376300-Mains - Plastic	801193	F0572	Repl 6790F 2-4P Carthage Area Ph 1A	201712	681,120.89	a	A, B, C, K
376300-Mains - Plastic	801219	F0604	Repl 5080F 2-4P 39th & S Main St	201712	1,388.19	a	A, B, C, K
376300-Mains - Plastic	801223	F0604	Repl 1420F 2P W&E Cleveland@Holden	201712	1,195.75	a	A, B, C, K
376300-Mains - Plastic	801238	F0599	Repl 1368F 4-6P Kansas & 22nd	201712	(9,198.32)	a	A, B, C, K
376300-Mains - Plastic	801241	F0599	Repl 30F 6P 50th & Agnes AOR	201712	0.18	a	A, B, C, F, K
376300-Mains - Plastic	801242	F0599	Repl 30F 6P 37th & Pennsylvania AOR	201712	5.01	a	A, B, C, F, K
376300-Mains - Plastic	801315	F0604	Repl 1182F 2P Franklin and Jewell	201712	570.04	a	A, B, C, K
376300-Mains - Plastic	801356	F0604	Repl 5950 2-4P Emma Grid Miller 1A	201712	2.02	a	A, B, C, K
376300-Mains - Plastic	801365	F0604	Repl 3365F 2-4P Emma 1B - Miller	201712	5.67	a	A, B, C, K
376300-Mains - Plastic	801450	F0604	Repl 1120F 2P Market-Waters to 2nd	201712	0.57	a	A, B, C, K
376300-Mains - Plastic	801602	F0599	Repl 30F 8P Topping & Smart AOR	201712	26,334.99	a	A, B, C, F, K
376300-Mains - Plastic	801625	F0599	Repl 663F 2P 59th & Cypress Place	201712	35,523.82	a	A, B, C, K
376300-Mains - Plastic	801628	F0599	Repl 400F 4P 6th & Cleveland AOR	201712	10.84	a	A, B, C, F, K
376300-Mains - Plastic	007052	F0599	BWO Main Installed Mtce-North Reg	201801	7,908.12	a	A, B, C, D, E, K
376300-Mains - Plastic	007053	F0604	BWO Mains Installed Mtce-South Reg	201801	16,942.36	a	A, B, C, D, E, K

376300-Mains - Plastic	007054	F0604	BWO Mains Installed Mtce-Southwest	201801	447.47	a	A, B, C, D, E, K
376300-Mains - Plastic	800075	F0604	Tipton Grid Phase E - Bare steel re	201801	(7,962.02)	a	A, B, C, K
376300-Mains - Plastic	800083	F0604	Holden Grid Phase 2J	201801	(2.15)	a	A, B, C, K
376300-Mains - Plastic	800091	F0604	Repl w/ 2119F 2-4P Belton Ph1A	201801	2,614.55	a	A, B, C, K
376300-Mains - Plastic	800100	F0604	Repl w/ 9461F 2P Kingsville Ph2	201801	(87,530.54)	a	A, B, C, K
376300-Mains - Plastic	800122	F0599	Repl w/ 4565F 2P Liberty PhE	201801	12.92	a	A, B, C, K
376300-Mains - Plastic	800123	F0599	Repl w 4550F 2P Liberty Phase F	201801	11.90	a	A, B, C, K
376300-Mains - Plastic	800124	F0599	Repl w/ 3375F 2P Liberty PhG	201801	1.26	a	A, B, C, K
376300-Mains - Plastic	800125	F0599	Repl w/ 1365F 2P Liberty PhH	201801	(825.97)	a	A, B, C, K
376300-Mains - Plastic	800126	F0599	Repl 3260F 2-4P Liberty Phase 1	201801	257,495.98	a	A, B, C, K
376300-Mains - Plastic	800128	F0599	Repl 1827F 2-4P Liberty Phase J	201801	102,448.69	a	A, B, C, K
376300-Mains - Plastic	800130	F0604	Repl w 6463F 2-4P Belton Ph 2B	201801	1.49	a	A, B, C, K
376300-Mains - Plastic	800131	F0604	Repl w/ 7363F 2&4P Belton Ph2C	201801	48.02	a	A, B, C, K
376300-Mains - Plastic	800132	F0604	FY16 Strategic Grid MGE - Belton Ph	201801	49.53	a	A, B, C, K
376300-Mains - Plastic	800136	F0599	FY16 Strat Grid-St. Joe's South 1B	201801	(59.46)	a	A, B, C, K
376300-Mains - Plastic	800143	F0599	Hwy 71 & Gregory Grid Replace PhC	201801	4,659.12	a	A, B, C, K
376300-Mains - Plastic	800145	F0599	Repl w 4271F 4P- 71 & Gregory Ph E	201801	18,764.96	a	A, B, C, K
376300-Mains - Plastic	800146	F0599	Repl w/ 4506F 2P Hwy71 & Gregory-F	201801	22,524.59	a	A, B, C, K
376300-Mains - Plastic	800153	F0599	N Budd Park CI Grid Repl Phase 1B	201801	298,447.77	a	A, B, C, K
376300-Mains - Plastic	800155	F0599	N Budd Park CI Grid Repl Phase 1D	201801	622,442.86	a	A, B, C, K
376300-Mains - Plastic	800157	F0599	N Budd Park CI Grid Repl Phase 1F	201801	313,126.84	a	A, B, C, K
376300-Mains - Plastic	800158	F0599	N Budd Park CI Repl Phase 1G IUI	201801	572,254.08	a	A, B, C, K
376300-Mains - Plastic	800159	F0599	N Budd Park CI Repl Phase 1H	201801	38.01	a	A, B, C, K
376300-Mains - Plastic	800163	F0572	Webb City Phase 1D Bare Steel Repla	201801	5.48	a	A, B, C, K
376300-Mains - Plastic	800256	F0604	Repl w/ 8006F 2&P Pleasant Hill Ph3	201801	(302.77)	a	A, B, C, K
376300-Mains - Plastic	800257	F0604	Repl w 9327F 2&4P Pleasant Hill Ph4	201801	16.79	a	A, B, C, K
376300-Mains - Plastic	800258	F0604	Repl w/ 11818F 2P Pleasant Hill Ph5	201801	78.79	a	A, B, C, K
376300-Mains - Plastic	800259	F0604	Repl w/ 8606F 2P Pleasant Hill Ph6	201801	17,343.78	a	A, B, C, K
376300-Mains - Plastic	800265	F0572	Repl w/ 4646F 2-4P Webb City Ph2D	201801	3.55	a	A, B, C, K
376300-Mains - Plastic	800274	F0604	Repl w/ 7005F 2-4P Carrollton PhA	201801	1,068.28	a	A, B, C, K
376300-Mains - Plastic	800276	F0604	Repl w 5332F 2p Carrollton Phase C	201801	186.61	a	A, B, C, K
376300-Mains - Plastic	800277	F0604	Repl 11776F 2-4P Carrollton Ph D	201801	1,573.34	a	A, B, C, K
376300-Mains - Plastic	800278	F0604	Repl w 5716F 2P Carrollton Phase E	201801	64.76	a	A, B, C, K
376300-Mains - Plastic	800279	F0604	Repl w 9003F 2P Carrollton Phase F	201801	1,245.66	a	A, B, C, K
376300-Mains - Plastic	800284	F0604	Repl w 11888F 2-4P Carrollton Phs G	201801	191.27	a	A, B, C, K
376300-Mains - Plastic	800285	F0604	Repl 2470F 2P Carrollton Phase H	201801	(107.74)	a	A, B, C, K
376300-Mains - Plastic	800286	F0604	Repl w 12516F 2-4P Carrollton Ph I	201801	51.37	a	A, B, C, K
376300-Mains - Plastic	800290	F0604	Repl 4735F 1-2-4P Rt 24 & Sterling	201801	292,116.08	a	A, B, C, K
376300-Mains - Plastic	800338	F0599	Repl w 4888F 2-8P St Joe Grid Ph 2C	201801	565.40	a	A, B, C, K
376300-Mains - Plastic	800340	F0599	Repl w/ 6468F 2P St. Joe's Ph2D	201801	2,027.40	a	A, B, C, K
376300-Mains - Plastic	800405	F0572	Repl w/ 790F 3-8P 16th & Roosevelt	201801	2,522.06	a	A, B, C, K
376300-Mains - Plastic	800414	F0604	Repl w/ 7387 2-4P Pleasant Hill Ph7	201801	373,494.32	a	A, B, C, K
376300-Mains - Plastic	800444	F0604	Repl w/ 3600F 2-4P Liberty Ph1	201801	23.31	a	A, B, C, K
376300-Mains - Plastic	800449	F0604	Repl w 930F 2P Kiger N of Rt 24	201801	65,057.32	a	A, B, C, K
376300-Mains - Plastic	800463	F0599	Repl w 2144F 2-4-6-8P 13 & Virginia	201801	229,056.31	a	A, B, C, K
376300-Mains - Plastic	800474	F0572	Repl w 2597F 4P 1201 Schifferdecker	201801	4,108.75	a	A, B, C, K
376300-Mains - Plastic	800491	F0604	Repl w 3182F 2-4P Harris S of Shely	201801	(6,807.70)	a	A, B, C, K
376300-Mains - Plastic	800542	F0604	Repl w 14507F 2-6-12P Blue Ridge	201801	84.64	a	A, B, C, K
376300-Mains - Plastic	800549	F0599	Repl w 225F 2P Charlotte&PacificAOR	201801	389.83	a	A, B, C, F, K
376300-Mains - Plastic	800597	F0604	Repl w 8860F 2-4P Alma Phase 1	201801	(20.95)	a	A, B, C, K
376300-Mains - Plastic	800599	F0604	Repl w 9540F 2-4P Blackburn Phase 2	201801	21.46	a	A, B, C, K
376300-Mains - Plastic	800600	F0604	Repl w 7055F 2-4P Blackburn Phase 1	201801	16.73	a	A, B, C, K
376300-Mains - Plastic	800616	F0604	Repl w/ 5800F 2-4P Liberty Ph2	201801	25.49	a	A, B, C, K
376300-Mains - Plastic	800622	F0604	Repl w/ 5785F 2P 29th & Northern	201801	180,940.67	a	A, B, C, K
376300-Mains - Plastic	800727	F0604	Repl w 2380F 2-4P 31st & Mason St	201801	9.94	a	A, B, C, K
376300-Mains - Plastic	800758	F0604	Repl w 1011F 2-6P Concordia Phase A	201801	5,393.08	a	A, B, C, K
376300-Mains - Plastic	800759	F0604	Repl 7111F 2-4P Concordia Phase B	201801	9,279.27	a	A, B, C, K
376300-Mains - Plastic	800826	F0599	Repl 670F 2-4-6P 10th & Benton	201801	(3,679.87)	a	A, B, C, K
376300-Mains - Plastic	800827	F0604	Repl w 2565F 2P Lee St & Main	201801	13.75	a	A, B, C, K
376300-Mains - Plastic	800830	F0604	Repl w 1500F 2P Green & Peyton	201801	(4,748.99)	a	A, B, C, K
376300-Mains - Plastic	800855	F0604	Repl 8660F 2-4P Carrollton Grid Ph L	201801	8.17	a	A, B, C, K
376300-Mains - Plastic	800856	F0604	Repl 3494F 2P Carrollton Grid Ph K	201801	22.07	a	A, B, C, K
376300-Mains - Plastic	800864	F0604	Repl w 3915F 2-4-6P 75th St RT 350	201801	36,407.34	a	A, B, C, K
376300-Mains - Plastic	800900	F0599	Repl w 30F 4P 2525 Oakley	201801	18,310.68	a	A, B, C, K
376300-Mains - Plastic	800932	F0604	Repl w 750F 2P Nipper S of Spring	201801	(438.13)	a	A, B, C, K
376300-Mains - Plastic	800977	F0604	Repl 8085F 2P Liberty & Stone	201801	45.58	a	A, B, C, K
376300-Mains - Plastic	801042	F0599	Inst 8105F 6-8 Bud Park Header Ph3	201801	5,849.37	a	A, B, C, K
376300-Mains - Plastic	801062	F0599	Repl 40F 6P AOR 3046 Holmes	201801	2.48	a	A, B, C, F, K
376300-Mains - Plastic	801063	F0599	Repl 430F 4P 27th & McGee	201801	3,133.17	a	A, B, C, K
376300-Mains - Plastic	801119	F0572	Repl 2794F 2P 34th and Pearl	201801	13,333.28	a	A, B, C, K
376300-Mains - Plastic	801125	F0572	Repl 3065F 2-4P 16th & Bird	201801	27,018.83	a	A, B, C, K
376300-Mains - Plastic	801149	F0572	Repl 4180F 2-4P 24th & Meadow	201801	(6.05)	a	A, B, C, K
376300-Mains - Plastic	801156	F0599	Repl 572F 4P 29th and Bales	201801	14.98	a	A, B, C, K
376300-Mains - Plastic	801167	F0604	Repl 925F 6P Jefferson St	201801	8,118.83	a	A, B, C, K
376300-Mains - Plastic	801193	F0572	Repl 6790F 2-4P Carthage Area Ph 1A	201801	3,437.19	a	A, B, C, K
376300-Mains - Plastic	801219	F0604	Repl 5080F 2-4P 39th & S Main St	201801	1,599.47	a	A, B, C, K
376300-Mains - Plastic	801223	F0604	Repl 1420F 2P W&E Cleveland@Holden	201801	7.30	a	A, B, C, K
376300-Mains - Plastic	801238	F0599	Repl 1368F 4-6P Kansas & 22nd	201801	1,517.04	a	A, B, C, K
376300-Mains - Plastic	801241	F0599	Repl 30F 6P 50th & Agnes AOR	201801	2.43	a	A, B, C, F, K
376300-Mains - Plastic	801242	F0599	Repl 30F 6P 37th & Pennsylvania AOR	201801	(5.77)	a	A, B, C, F, K
376300-Mains - Plastic	801284	F0572	Repl 5625F 2-4P Elliot & Hwy K	201801	490,566.56	a	A, B, C, K
376300-Mains - Plastic	801299	F0604	Repl 5945F 2P 32nd St & Shady Bend	201801	370,030.12	a	A, B, C, K
376300-Mains - Plastic	801315	F0604	Repl 1182F 2P Franklin and Jewell	201801	5.87	a	A, B, C, K
376300-Mains - Plastic	801356	F0604	Repl 5950 2-4P Emma Grid Miller 1A	201801	33.04	a	A, B, C, K
376300-Mains - Plastic	801365	F0604	Repl 3365F 2-4P Emma 1B - Miller	201801	12.68	a	A, B, C, K
376300-Mains - Plastic	801410	F0599	Repl 612F 2P 26th Terr & Topping	201801	(1,353.41)	a	A, B, C, K
376300-Mains - Plastic	801450	F0604	Repl 1120F 2P Market-Waters to 2nd	201801	9.10	a	A, B, C, K
376300-Mains - Plastic	801602	F0599	Repl 30F 8P Topping & Smart AOR	201801	561.43	a	A, B, C, F, K
376300-Mains - Plastic	801625	F0599	Repl 663F 2P 59th & Cypress Place	201801	643.79	a	A, B, C, K
376300-Mains - Plastic	801628	F0599	Repl 400F 4P 6th & Cleveland AOR	201801	133.57	a	A, B, C, F, K
376300-Mains - Plastic	007052	F0599	BWO Main Installed Mtce-North Reg	201802	8,827.48	a	A, B, C, D, E, K
376300-Mains - Plastic	007053	F0604	BWO Mains Installed Mtce -South Reg	201802	2,572.39	a	A, B, C, D, E, K
376300-Mains - Plastic	007054	F0604	BWO Mains Installed Mtce-Southwest	201802	0.66	a	A, B, C, D, E, K
376300-Mains - Plastic	800039	F0599	Pickett Rd and 29th St - Main Repla	201802	31,662.18	a	A, B, C, K
376300-Mains - Plastic	800075	F0604	Tipton Grid Phase E - Bare steel re	201802	7.87	a	A, B, C, K
376300-Mains - Plastic	800083	F0604	Holden Grid Phase 2I	201802	(2.03)	a	A, B, C, K
376300-Mains - Plastic	800091	F0604	Repl w/ 2119F 2-4P Belton Ph1A	201802	3,075.25	a	A, B, C, K
376300-Mains - Plastic	800122	F0599	Repl w/ 4565F 2P Liberty PhE	201802	0.08	a	A, B, C, K
376300-Mains - Plastic	800123	F0599	Repl w 4550F 2P Liberty Phase F	201802	0.34	a	A, B, C, K
376300-Mains - Plastic	800124	F0599	Repl w/ 3375F 2P Liberty PhG	201802	0.05	a	A, B, C, K
376300-Mains - Plastic	800125	F0599	Repl w/ 1365F 2P Liberty PhH	201802	17.08	a	A, B, C, K
376300-Mains - Plastic	800126	F0599	Repl 3260F 2-4P Liberty Phase 1	201802	327.10	a	A, B, C, K
376300-Mains - Plastic	800128	F0599	Repl 1827F 2-4P Liberty Phase J	201802	(50.80)	a	A, B, C, K

376300-Mains - Plastic	800130	F0604	Repl w 6463F 2-4P Belton Ph 2B	201802	0.03	a	A, B, C, K
376300-Mains - Plastic	800131	F0604	Repl w/ 7363F 2&4P Belton Ph2C	201802	0.98	a	A, B, C, K
376300-Mains - Plastic	800132	F0604	FY16 Strategic Grid MGE - Belton Ph	201802	(16,777)	a	A, B, C, K
376300-Mains - Plastic	800136	F0599	FY16 Strat Grid-St. Joe's South 1B	201802	(1.41)	a	A, B, C, K
376300-Mains - Plastic	800142	F0599	Hwy 71 and Gregory Grid Replace PhB	201802	(13,952.41)	a	A, B, C, K
376300-Mains - Plastic	800155	F0599	N Budd Park CI Grid Repl Phase 1D	201802	(1,428.88)	a	A, B, C, K
376300-Mains - Plastic	800158	F0599	N Budd Park CI Repl Phase 1G IUI	201802	2.99	a	A, B, C, K
376300-Mains - Plastic	800159	F0599	N Budd Park CI Repl Phase 1H	201802	1.13	a	A, B, C, K
376300-Mains - Plastic	800163	F0572	Webb City Phase 1D Bare Steel Repla	201802	0.20	a	A, B, C, K
376300-Mains - Plastic	800230	F0599	5227 Norton CI Replacement - IUI	201802	(8,782.33)	a	A, B, C, K
376300-Mains - Plastic	800256	F0604	Repl w/ 8006F 2&P Pleasant Hill Ph3	201802	(7.70)	a	A, B, C, K
376300-Mains - Plastic	800257	F0604	Repl w 9327F 2&4P Pleasant Hill Ph4	201802	(45,554.34)	a	A, B, C, K
376300-Mains - Plastic	800258	F0604	Repl w/ 11818F 2P Pleasant Hill Ph5	201802	(16,229.98)	a	A, B, C, K
376300-Mains - Plastic	800259	F0604	Repl w/ 8606F 2P Pleasant Hill Ph6	201802	20,512.48	a	A, B, C, K
376300-Mains - Plastic	800265	F0572	Repl w/ 4646F 2-4P Webb City Ph2D	201802	1,861.26	a	A, B, C, K
376300-Mains - Plastic	800274	F0604	Repl w/ 7005F 2-4P Carrollton PhA	201802	(8.69)	a	A, B, C, K
376300-Mains - Plastic	800276	F0604	Repl w 5332F 2p Carrollton Phase C	201802	4.84	a	A, B, C, K
376300-Mains - Plastic	800277	F0604	Repl 11776F 2-4P Carrollton Ph D	201802	(9.60)	a	A, B, C, K
376300-Mains - Plastic	800278	F0604	Repl w 5716F 2P Carrollton Phase E	201802	2.72	a	A, B, C, K
376300-Mains - Plastic	800279	F0604	Repl w 9003F 2P Carrollton Phase F	201802	(23.85)	a	A, B, C, K
376300-Mains - Plastic	800284	F0604	Repl w 11888F 2-4P Carrollton Phs G	201802	6.17	a	A, B, C, K
376300-Mains - Plastic	800285	F0604	Repl 2470F 2P Carrollton Phase H	201802	2.34	a	A, B, C, K
376300-Mains - Plastic	800286	F0604	Repl w 12516F 2-4P Carrollton Ph I	201802	3.76	a	A, B, C, K
376300-Mains - Plastic	800290	F0604	Repl 4735F 1-2-4P Rt 24 & Sterling	201802	56,870.24	a	A, B, C, K
376300-Mains - Plastic	800338	F0599	Repl w 4888F 2-8P St. Joe Grid Ph 2C	201802	(157.02)	a	A, B, C, K
376300-Mains - Plastic	800340	F0599	Repl w/ 6468F 2P St. Joe's Ph2D	201802	(528.92)	a	A, B, C, K
376300-Mains - Plastic	800341	F0599	Repl w/ 4794F 2-6P St. Joe's Ph2E	201802	529,127.08	a	A, B, C, K
376300-Mains - Plastic	800405	F0572	Repl w/ 790F 3-8P 16th & Roosevelt	201802	26.50	a	A, B, C, K
376300-Mains - Plastic	800414	F0604	Repl w/ 7387 2-4P Pleasant Hill Ph7	201802	47,043.04	a	A, B, C, K
376300-Mains - Plastic	800444	F0604	Repl w/ 3600F 2-4P Liberty Ph1	201802	0.45	a	A, B, C, K
376300-Mains - Plastic	800449	F0604	Repl w 930F 2P Kiger N of Rt 24	201802	(8,342.26)	a	A, B, C, K
376300-Mains - Plastic	800463	F0599	Repl w 2144F 2-4-6-8P 13 & Virginia	201802	2,827.92	a	A, B, C, K
376300-Mains - Plastic	800475	F0572	Repl w 4030F 2-4P Park and Jackson	201802	(2,607.23)	a	A, B, C, K
376300-Mains - Plastic	800491	F0604	Repl w 3182F 2-4P Harris S of Shely	201802	0.11	a	A, B, C, K
376300-Mains - Plastic	800542	F0604	Repl w 14507F 2-6-12P Blue Ridge	201802	2.81	a	A, B, C, K
376300-Mains - Plastic	800566	F0604	Repl w/ 3425F 2P 12th & Lipper	201802	(5,487.03)	a	A, B, C, K
376300-Mains - Plastic	800597	F0604	Repl w 8860F 2-4P Alma Phase 1	201802	(0.62)	a	A, B, C, K
376300-Mains - Plastic	800599	F0604	Repl w 9540F 2-4P Blackburn Phase 2	201802	0.69	a	A, B, C, K
376300-Mains - Plastic	800600	F0604	Repl w 7055F 2-4P Blackburn Phase 1	201802	2,344.15	a	A, B, C, K
376300-Mains - Plastic	800606	F0572	Repl w/ 1450F 4P 33rd to 35th	201802	(1,560.28)	a	A, B, C, K
376300-Mains - Plastic	800610	F0572	Repl w/ 6055F 2-4P Marionville PhC	201802	2,171.82	a	A, B, C, K
376300-Mains - Plastic	800616	F0604	Repl w/ 5800F 2-4P Liberty Ph2	201802	0.53	a	A, B, C, K
376300-Mains - Plastic	800623	F0599	Repl w/ 824F 4P 13th & Brooklyn	201802	15,827.23	a	A, B, C, K
376300-Mains - Plastic	800711	F0572	Repl w/ 1020F 13th Hervey	201802	493.07	a	A, B, C, K
376300-Mains - Plastic	800726	F0572	Repl w/ 705F 4P 17th & Grand	201802	(4,646.17)	a	A, B, C, K
376300-Mains - Plastic	800727	F0604	Repl w 2380F 2-4P 31st & Mason St	201802	0.41	a	A, B, C, K
376300-Mains - Plastic	800758	F0604	Repl w 1011F 2-6P Concordia Phase A	201802	461.91	a	A, B, C, K
376300-Mains - Plastic	800759	F0604	Repl 7111F 2-4P Concordia Phase B	201802	1.12	a	A, B, C, K
376300-Mains - Plastic	800824	F0599	Repl w 420F 2-4P 9th & Bales	201802	5,673.90	a	A, B, C, K
376300-Mains - Plastic	800825	F0599	Repl w 251F 2-12P Highland/Independ	201802	9,016.15	a	A, B, C, K
376300-Mains - Plastic	800827	F0604	Repl w 2565F 2P Lee St & Main	201802	(702.72)	a	A, B, C, K
376300-Mains - Plastic	800855	F0604	Repl 8660F 2-4P Carrollton Grid Ph L	201802	0.23	a	A, B, C, K
376300-Mains - Plastic	800856	F0604	Repl 3494F 2P Carrollton Grid Ph K	201802	0.71	a	A, B, C, K
376300-Mains - Plastic	800864	F0604	Repl w 3915F 2-4-6P 75th St RT 350	201802	30,703.37	a	A, B, C, K
376300-Mains - Plastic	800912	F0572	Repl w 1645F 2-4P 135 E & Moffet	201802	5,602.41	a	A, B, C, K
376300-Mains - Plastic	800932	F0604	Repl w 750F 2P Nipper S of Spring	201802	29,384.76	a	A, B, C, K
376300-Mains - Plastic	800977	F0604	Repl 8085F 2P Liberty & Stone	201802	(37,227.51)	a	A, B, C, K
376300-Mains - Plastic	801040	F0599	Inst 6782F 12P Budd Park Header Ph1	201802	1,902,207.84	a	A, B, C, K
376300-Mains - Plastic	801041	F0599	Inst 9410F 8-12 Budd Park HeaderPh2	201802	1,667,597.06	a	A, B, C, K
376300-Mains - Plastic	801042	F0599	Inst 8105F 6-8 Budd Park Header Ph3	201802	(8,153.76)	a	A, B, C, K
376300-Mains - Plastic	801062	F0599	Repl 40F 6P AOR 3046 Holmes	201802	(6.20)	a	A, B, C, F, K
376300-Mains - Plastic	801063	F0599	Repl 430F 4P 27th & McGee	201802	9,490.35	a	A, B, C, K
376300-Mains - Plastic	801115	F0599	Repl 535F 2-4P 9th & Forest AOR	201802	39,760.72	a	A, B, C, F, K
376300-Mains - Plastic	801119	F0572	Repl 2794F 2P 34th and Pearl	201802	(12,534.06)	a	A, B, C, K
376300-Mains - Plastic	801125	F0572	Repl 3065F 2-4P 16th & Bird	201802	(220.53)	a	A, B, C, K
376300-Mains - Plastic	801149	F0572	Repl 4180F 2-4P 24th & Meadow	201802	(0.15)	a	A, B, C, K
376300-Mains - Plastic	801156	F0599	Repl 572F 4P 29th and Bales	201802	(3,084.48)	a	A, B, C, K
376300-Mains - Plastic	801167	F0604	Repl 925F 6P Jefferson St	201802	0.78	a	A, B, C, K
376300-Mains - Plastic	801179	F0604	Repl 8770F 2-4-6-12P 59th & Woodson	201802	1,113,449.78	a	A, B, C, K
376300-Mains - Plastic	801193	F0572	Repl 6790F 2-4P Carthage Area Ph 1A	201802	2,180.23	a	A, B, C, K
376300-Mains - Plastic	801219	F0604	Repl 5080F 2-4P 39th & S Main St	201802	(340.77)	a	A, B, C, K
376300-Mains - Plastic	801223	F0604	Repl 1420F 2P W&E Cleveland@Holden	201802	0.44	a	A, B, C, K
376300-Mains - Plastic	801238	F0599	Repl 1368F 4-6P Kansas & 22nd	201802	(5.11)	a	A, B, C, K
376300-Mains - Plastic	801241	F0599	Repl 30F 6P 50th & Agnes AOR	201802	0.01	a	A, B, C, F, K
376300-Mains - Plastic	801242	F0599	Repl 30F 6P 37th & Pennsylvania AOR	201802	(0.02)	a	A, B, C, F, K
376300-Mains - Plastic	801253	F0572	Repl 727F 2P 313 S Oak St	201802	(6,031.04)	a	A, B, C, K
376300-Mains - Plastic	801269	F0599	Repl 300F 4P Independence/Chestnut	201802	35,994.31	a	A, B, C, K
376300-Mains - Plastic	801284	F0572	Repl 5625F 2-4P Elliot & Hwy K	201802	(1,712.96)	a	A, B, C, K
376300-Mains - Plastic	801299	F0604	Repl 5945F 2P 32nd St & Shady Bend	201802	(4,023.83)	a	A, B, C, K
376300-Mains - Plastic	801315	F0604	Repl 1182F 2P Franklin and Jewell	201802	0.20	a	A, B, C, K
376300-Mains - Plastic	801356	F0604	Repl 5950 2-4P Emma Grid Miller 1A	201802	0.96	a	A, B, C, K
376300-Mains - Plastic	801365	F0604	Repl 3365F 2-4P Emma 1B - Miller	201802	0.43	a	A, B, C, K
376300-Mains - Plastic	801450	F0604	Repl 1120F 2P Market-Waters to 2nd	201802	0.23	a	A, B, C, K
376300-Mains - Plastic	801602	F0599	Repl 30F 8P Topping & Smart AOR	201802	(22.78)	a	A, B, C, F, K
376300-Mains - Plastic	801625	F0599	Repl 663F 2P 59th & Cypress Place	201802	3,778.83	a	A, B, C, K
376300-Mains - Plastic	801626	F0599	Repl 1592F 2P 40th & Kensington	201802	66,431.20	a	A, B, C, K
376300-Mains - Plastic	801628	F0599	Repl 400F 4P 6th & Cleveland AOR	201802	(3,762.71)	a	A, B, C, F, K
376300-Mains - Plastic	801703	F0604	Repl 1440F 2P E 36th St & Sterling	201802	128,886.95	a	A, B, C, K
376300-Mains - Plastic	801789	F0604	Repl 2116F 2-4P 55th & Crescent Rd	201802	161,376.65	a	A, B, C, K
376300-Mains - Plastic	007052	F0599	BWO Main Installed Mtce-North Reg	201803	12,895.67	a	A, B, C, D, E, K
376300-Mains - Plastic	007053	F0604	BWO Mains Installed Mtce-South Reg	201803	(4,414.38)	a	A, B, C, D, E, K
376300-Mains - Plastic	007054	F0604	BWO Mains Installed Mtce-Southwest	201803	25,079.09	a	A, B, C, D, E, K
376300-Mains - Plastic	800039	F0599	Pickett Rd and 29th St - Main Repla	201803	195,847.14	a	A, B, C, K
376300-Mains - Plastic	800073	F0604	Tipton Grid Phase F - Bare steel re	201803	(7,679.30)	a	A, B, C, K
376300-Mains - Plastic	800075	F0604	Tipton Grid Phase E - Bare steel re	201803	123.78	a	A, B, C, K
376300-Mains - Plastic	800083	F0604	Holden Grid Phase 2I	201803	1.74	a	A, B, C, K
376300-Mains - Plastic	800091	F0604	Repl w/ 2119F 2-4P Belton Ph1A	201803	(2,970.56)	a	A, B, C, K
376300-Mains - Plastic	800122	F0599	Repl w/ 4565F 2P Liberty PhE	201803	(16.15)	a	A, B, C, K
376300-Mains - Plastic	800123	F0599	Repl w 4550F 2P Liberty Phase F	201803	(16.36)	a	A, B, C, K
376300-Mains - Plastic	800124	F0599	Repl w/ 3375F 2P Liberty PhG	201803	(1.74)	a	A, B, C, K
376300-Mains - Plastic	800125	F0599	Repl w/ 1365F 2P Liberty PhH	201803	11.75	a	A, B, C, K
376300-Mains - Plastic	800126	F0599	Repl 3260F 2-4P Liberty Phase 1	201803	(486.34)	a	A, B, C, K
376300-Mains - Plastic	800128	F0599	Repl 1827F 2-4P Liberty Phase J	201803	(379.03)	a	A, B, C, K

376300-Mains - Plastic	800130	F0604	Repl w 6463F 2-4P Belton Ph 2B	201803	(2.03)	a	A, B, C, K
376300-Mains - Plastic	800131	F0604	Repl w/ 7363F 2&4P Belton Ph2C	201803	(64.99)	a	A, B, C, K
376300-Mains - Plastic	800132	F0604	FY16 Strategic Grid MGE - Belton Ph	201803	(6,738.16)	a	A, B, C, K
376300-Mains - Plastic	800136	F0599	FY16 Strat Grid-St. Joe's South 1B	201803	81.03	a	A, B, C, K
376300-Mains - Plastic	800142	F0599	Hwy 71 and Gregory Grid Replace PhB	201803	55,478.22	a	A, B, C, K
376300-Mains - Plastic	800152	F0599	N Budd Park CI Grid Repl Phase 1A	201803	(49,243.30)	a	A, B, C, K
376300-Mains - Plastic	800155	F0599	N Budd Park CI Grid Repl Phase 1D	201803	(876.53)	a	A, B, C, K
376300-Mains - Plastic	800158	F0599	N Budd Park CI Repl Phase 1G IUI	201803	(126.82)	a	A, B, C, K
376300-Mains - Plastic	800159	F0599	N Budd Park CI Repl Phase 1H	201803	(52.19)	a	A, B, C, K
376300-Mains - Plastic	800163	F0572	Webb City Phase 1D Bare Steel Repla	201803	(7.61)	a	A, B, C, K
376300-Mains - Plastic	800230	F0599	5227 Norton CI Replacement - IUI	201803	8,321.93	a	A, B, C, K
376300-Mains - Plastic	800256	F0604	Repl w/ 8006F 2&P Pleasant Hill Ph3	201803	413.82	a	A, B, C, K
376300-Mains - Plastic	800257	F0604	Repl w 9327F 2&4P Pleasant Hill Ph4	201803	(16,408.48)	a	A, B, C, K
376300-Mains - Plastic	800258	F0604	Repl w/ 11818F 2P Pleasant Hill Ph5	201803	3,280.92	a	A, B, C, K
376300-Mains - Plastic	800259	F0604	Repl w/ 8606F 2P Pleasant Hill Ph6	201803	(4,224.72)	a	A, B, C, K
376300-Mains - Plastic	800262	F0572	Webb City Phase 2A Grid Bare ST Rep	201803	1,986.01	a	A, B, C, K
376300-Mains - Plastic	800263	F0572	Repl w/ 1375F 2P Webb City Ph2B	201803	2,733.02	a	A, B, C, K
376300-Mains - Plastic	800264	F0572	Repl w/ 6503F 2P Webb City Ph2C	201803	1,127.00	a	A, B, C, K
376300-Mains - Plastic	800265	F0572	Repl w/ 4646F 2-4P Webb City Ph2D	201803	669.18	a	A, B, C, K
376300-Mains - Plastic	800274	F0604	Repl w/ 7005F 2-4P Carrollton PhA	201803	(51.44)	a	A, B, C, K
376300-Mains - Plastic	800276	F0604	Repl w 5332F 2P Carrollton Phase C	201803	(265.40)	a	A, B, C, K
376300-Mains - Plastic	800277	F0604	Repl 11776F 2-4P Carrollton Ph D	201803	(273.43)	a	A, B, C, K
376300-Mains - Plastic	800278	F0604	Repl w 5716F 2P Carrollton Phase E	201803	(144.48)	a	A, B, C, K
376300-Mains - Plastic	800279	F0604	Repl w 9003F 2P Carrollton Phase F	201803	20.86	a	A, B, C, K
376300-Mains - Plastic	800284	F0604	Repl w 11888F 2-4P Carrollton Phs G	201803	(23,343.07)	a	A, B, C, K
376300-Mains - Plastic	800285	F0604	Repl 2470F 2P Carrollton Phase H	201803	(71.00)	a	A, B, C, K
376300-Mains - Plastic	800286	F0604	Repl w 12516F 2-4P Carrollton Ph I	201803	(207.41)	a	A, B, C, K
376300-Mains - Plastic	800290	F0604	Repl 4735F 1-2-4P Rt 24 & Sterling	201803	(5,535.95)	a	A, B, C, K
376300-Mains - Plastic	800338	F0599	Repl w 4888F 2-8P St Joe Grid Ph 2C	201803	(13,540.47)	a	A, B, C, K
376300-Mains - Plastic	800340	F0599	Repl w/ 6468F 2P St. Joe's Ph2D	201803	(2,158.06)	a	A, B, C, K
376300-Mains - Plastic	800341	F0599	Repl w/ 4794F 2-6P St Joe's Ph2E	201803	(60,490.44)	a	A, B, C, K
376300-Mains - Plastic	800405	F0572	Repl w/ 790F 3-8P 16th & Roosevelt	201803	3,810.97	a	A, B, C, K
376300-Mains - Plastic	800414	F0604	Repl w/ 7387 2-4P Pleasant Hill Ph7	201803	(3,299.44)	a	A, B, C, K
376300-Mains - Plastic	800439	F0599	KC-39th & State Line Cast Iron PhB	201803	(411,515.25)	a	A, B, C, K
376300-Mains - Plastic	800440	F0599	KC-39th & State Line Cast Iron PhC	201803	(140,067.67)	a	A, B, C, K
376300-Mains - Plastic	800441	F0599	KC-39th & State Line Cast Iron PhA	201803	(137,504.72)	a	A, B, C, K
376300-Mains - Plastic	800444	F0604	Repl w/ 3600F 2-4P Liberty Ph1	201803	(31.48)	a	A, B, C, K
376300-Mains - Plastic	800449	F0604	Repl w 930F 2P Kiger N of Rt 24	201803	(2,563.67)	a	A, B, C, K
376300-Mains - Plastic	800463	F0599	Repl w 2144F 2-4-6-8P 13 & Virginia	201803	(768.81)	a	A, B, C, K
376300-Mains - Plastic	800475	F0572	Repl w 4030F 2-4P Park and Jackson	201803	19.49	a	A, B, C, K
376300-Mains - Plastic	800491	F0604	Repl w 3182F 2-4P Harris S of Shely	201803	9,394.93	a	A, B, C, K
376300-Mains - Plastic	800542	F0604	Repl w 14507F 2-6-12P Blue Ridge	201803	(116.67)	a	A, B, C, K
376300-Mains - Plastic	800558	F0572	Repl w 3645F 2-4P Neosho Grid Ph1	201803	(67,275.33)	a	A, B, C, K
376300-Mains - Plastic	800566	F0604	Repl w/ 3425F 2P 12th & Lipper	201803	45,731.56	a	A, B, C, K
376300-Mains - Plastic	800597	F0604	Repl w 8860F 2-4P Alma Phase 1	201803	28.74	a	A, B, C, K
376300-Mains - Plastic	800599	F0604	Repl w 9540F 2-4P Blackburn Phase 2	201803	(29.56)	a	A, B, C, K
376300-Mains - Plastic	800600	F0604	Repl w 7055F 2-4P Blackburn Phase 1	201803	(32.12)	a	A, B, C, K
376300-Mains - Plastic	800606	F0572	Repl w/ 1450F 4P 33rd to 35th	201803	(20,310.66)	a	A, B, C, K
376300-Mains - Plastic	800610	F0572	Repl w/ 6055F 2-4P Marionville PhC	201803	(83,286.12)	a	A, B, C, K
376300-Mains - Plastic	800616	F0604	Repl w/ 5800F 2-4P Liberty Ph2	201803	(34.65)	a	A, B, C, K
376300-Mains - Plastic	800623	F0599	Repl w/ 824F 4P 13th & Brooklyn	201803	13,558.16	a	A, B, C, K
376300-Mains - Plastic	800727	F0604	Repl w 2380F 2-4P 31st & Mason St	201803	(13.79)	a	A, B, C, K
376300-Mains - Plastic	800758	F0604	Repl w 1011F 2-6P Concordia Phase A	201803	(186.40)	a	A, B, C, K
376300-Mains - Plastic	800759	F0604	Repl 7111F 2-4P Concordia Phase B	201803	(17,925.54)	a	A, B, C, K
376300-Mains - Plastic	800760	F0604	Repl 11566F 2-4P Concordia Phase C	201803	734,889.43	a	A, B, C, K
376300-Mains - Plastic	800824	F0599	Repl w 420F 2-4P 9th & Bales	201803	(16,740.53)	a	A, B, C, K
376300-Mains - Plastic	800826	F0599	Repl 670F 2-4-6P 10th & Benton	201803	4,281.33	a	A, B, C, K
376300-Mains - Plastic	800827	F0604	Repl w 2565F 2P Lee St & Main	201803	53,849.17	a	A, B, C, K
376300-Mains - Plastic	800830	F0604	Repl w 1500F 2P Green & Peyton	201803	28,928.70	a	A, B, C, K
376300-Mains - Plastic	800855	F0604	Repl 8660F 2-4P Carrollton Grid Ph L	201803	(11.17)	a	A, B, C, K
376300-Mains - Plastic	800856	F0604	Repl 3494F 2P Carrollton Grid Ph K	201803	(35.13)	a	A, B, C, K
376300-Mains - Plastic	800864	F0604	Repl w 3915F 2-4-6P 75th St RT 350	201803	(6,595.66)	a	A, B, C, K
376300-Mains - Plastic	800900	F0599	Repl w 30F 4P 2525 Oakley	201803	(2,841.82)	a	A, B, C, K
376300-Mains - Plastic	800912	F0572	Repl w 1645F 2-4P 135 E & Moffet	201803	(84,122.64)	a	A, B, C, K
376300-Mains - Plastic	800940	F0604	Repl w 2220F 2P Claremont & 25th	201803	126,523.08	a	A, B, C, K
376300-Mains - Plastic	800977	F0604	Repl 8085F 2P Liberty & Stone	201803	173,986.67	a	A, B, C, K
376300-Mains - Plastic	801040	F0599	Inst 6782F 12P Budd Park Header Ph1	201803	(1,153.18)	a	A, B, C, K
376300-Mains - Plastic	801041	F0599	Inst 9410F 8-12 Budd Park HeaderPh2	201803	2,761.10	a	A, B, C, K
376300-Mains - Plastic	801042	F0599	Inst 8105F 6-8 Budd Park Header Ph3	201803	(241.14)	a	A, B, C, K
376300-Mains - Plastic	801062	F0599	Repl 40F 6P AOR 3046 Holmes	201803	10.26	a	A, B, C, F, K
376300-Mains - Plastic	801063	F0599	Repl 430F 4P 27th & McGee	201803	295.40	a	A, B, C, K
376300-Mains - Plastic	801115	F0599	Repl 535F 2-4P 9th & Forest AOR	201803	(5,764.94)	a	A, B, C, F, K
376300-Mains - Plastic	801119	F0572	Repl 2794F 2P 34th and Pearl	201803	(4,472.23)	a	A, B, C, K
376300-Mains - Plastic	801125	F0572	Repl 3065F 2-4P 16th & Bird	201803	(689.54)	a	A, B, C, K
376300-Mains - Plastic	801149	F0572	Repl 4180F 2-4P 24th & Meadow	201803	(6,602.28)	a	A, B, C, K
376300-Mains - Plastic	801156	F0599	Repl 572F 4P 29th and Bales	201803	8,236.89	a	A, B, C, K
376300-Mains - Plastic	801167	F0604	Repl 925F 6P Jefferson St	201803	(122.62)	a	A, B, C, K
376300-Mains - Plastic	801179	F0604	Repl 8770F 2-4-6-12P 59th & Woodson	201803	(3,699.28)	a	A, B, C, K
376300-Mains - Plastic	801193	F0572	Repl 6790F 2-4P Carthage Area Ph 1A	201803	(1,004.18)	a	A, B, C, K
376300-Mains - Plastic	801219	F0604	Repl 5080F 2-4P 39th & S Main St	201803	(10,109.94)	a	A, B, C, K
376300-Mains - Plastic	801220	F0604	Repl 11975F 2-4P Sheley & E33rd Ter	201803	989,279.10	a	A, B, C, K
376300-Mains - Plastic	801223	F0604	Repl 1420F 2P W&E Cleveland@Holden	201803	(2,304.95)	a	A, B, C, K
376300-Mains - Plastic	801238	F0599	Repl 1368F 4-6P Kansas & 22nd	201803	8.36	a	A, B, C, K
376300-Mains - Plastic	801241	F0599	Repl 30F 6P 50th & Agnes AOR	201803	(8,360.74)	a	A, B, C, F, K
376300-Mains - Plastic	801242	F0599	Repl 30F 6P 37th & Pennsylvania AOR	201803	7.49	a	A, B, C, F, K
376300-Mains - Plastic	801253	F0572	Repl 727F 2P 313 S Oak St	201803	13,165.78	a	A, B, C, K
376300-Mains - Plastic	801269	F0599	Repl 300F 4P Independence/Chestnut	201803	23,159.45	a	A, B, C, K
376300-Mains - Plastic	801284	F0572	Repl 5625F 2-4P Elliot & Hwy K	201803	(7,784.24)	a	A, B, C, K
376300-Mains - Plastic	801299	F0604	Repl 5945F 2P 32nd St & Shady Bend	201803	(25,016.53)	a	A, B, C, K
376300-Mains - Plastic	801315	F0604	Repl 1182F 2P Franklin and Jewell	201803	(9.06)	a	A, B, C, K
376300-Mains - Plastic	801356	F0604	Repl 5950 2-4P Emma Grid Miller 1A	201803	4,573.86	a	A, B, C, K
376300-Mains - Plastic	801365	F0604	Repl 3365F 2-4P Emma 1B - Miller	201803	(17.49)	a	A, B, C, K
376300-Mains - Plastic	801376	F0604	Repl 6760F 2-4P Waverly MO Phase 1	201803	326,149.86	a	A, B, C, K
376300-Mains - Plastic	801450	F0604	Repl 1120F 2P Market-Waters to 2nd	201803	(1,116.05)	a	A, B, C, K
376300-Mains - Plastic	801602	F0599	Repl 30F 8P Topping & Smart AOR	201803	(476.24)	a	A, B, C, F, K
376300-Mains - Plastic	801625	F0599	Repl 663F 2P 59th & Cypress Place	201803	(182.09)	a	A, B, C, K
376300-Mains - Plastic	801626	F0599	Repl 1592F 2P 40th & Kensington	201803	28,111.37	a	A, B, C, K
376300-Mains - Plastic	801628	F0599	Repl 400F 4P 6th & Cleveland AOR	201803	(2,109.47)	a	A, B, C, F, K
376300-Mains - Plastic	801703	F0604	Repl 1440F 2P E 36th St & Sterling	201803	(16,089.40)	a	A, B, C, K
376300-Mains - Plastic	801789	F0604	Repl 2116F 2-4P 55th & Crescent Rd	201803	19,951.16	a	A, B, C, K
376300-Mains - Plastic	801834	F0599	Repl 881F 4P 29th & Cleveland AOR	201803	54,993.45	a	A, B, C, F, K
376300-Mains - Plastic	007052	F0599	BWO Main Installed Mtce-North Reg	201804	4,284.84	a	A, B, C, D, E, K
376300-Mains - Plastic	007053	F0604	BWO Mains Installed Mtce -South Reg	201804	11,650.16	a	A, B, C, D, E, K

376300-Mains - Plastic	007054	F0604	BWO Mains Installed Mtce-Southwest	201804	(937.82)	a	A, B, C, D, E, K
376300-Mains - Plastic	800075	F0604	Tipton Grid Phase E - Bare steel re	201804	62.75	a	A, B, C, K
376300-Mains - Plastic	800076	F0604	Repl w/ 4914 2-8P Tipton PhG	201804	(4,700.80)	a	A, B, C, K
376300-Mains - Plastic	800083	F0604	Holden Grid Phase 2I	201804	1.34	a	A, B, C, K
376300-Mains - Plastic	800091	F0604	Repl w/ 2119F 2-4P Belton Ph1A	201804	(985.21)	a	A, B, C, K
376300-Mains - Plastic	800092	F0604	Inst 4644F 2P Belton Ph	201804	339,194.69	a	A, B, C, K
376300-Mains - Plastic	800097	F0604	Repl w/ 1385F 2P Belton Ph1F	201804	74,579.46	a	A, B, C, K
376300-Mains - Plastic	800122	F0599	Repl w/ 4565F 2P Liberty PhE	201804	(7.97)	a	A, B, C, K
376300-Mains - Plastic	800123	F0599	Repl w 4550F 2P Liberty Phase F	201804	(8.21)	a	A, B, C, K
376300-Mains - Plastic	800124	F0599	Repl w/ 3375F 2P Liberty PhG	201804	(0.89)	a	A, B, C, K
376300-Mains - Plastic	800125	F0599	Repl w/ 1365F 2P Liberty PhH	201804	5.98	a	A, B, C, K
376300-Mains - Plastic	800126	F0599	Repl 3260F 2-4P Liberty Phase 1	201804	(223.93)	a	A, B, C, K
376300-Mains - Plastic	800128	F0599	Repl 1827F 2-4P Liberty Phase J	201804	(156.74)	a	A, B, C, K
376300-Mains - Plastic	800130	F0604	Repl w 6463F 2-4P Belton Ph 2B	201804	(1.01)	a	A, B, C, K
376300-Mains - Plastic	800131	F0604	Repl w/ 7363F 2&4P Belton Ph2C	201804	(32.43)	a	A, B, C, K
376300-Mains - Plastic	800132	F0604	FY16 Strategic Grid MGE - Belton Ph	201804	7.29	a	A, B, C, K
376300-Mains - Plastic	800136	F0599	FY16 Strat Grid-St. Joe's South 1B	201804	40.57	a	A, B, C, K
376300-Mains - Plastic	800148	F0599	Repl w 3259F 2P Hwy 71&Gregory PhH	201804	278,043.74	a	A, B, C, K
376300-Mains - Plastic	800152	F0599	N Budd Park CI Grid Repl Phase 1A	201804	(3,815.93)	a	A, B, C, K
376300-Mains - Plastic	800155	F0599	N Budd Park CI Grid Repl Phase 1D	201804	5,149.05	a	A, B, C, K
376300-Mains - Plastic	800158	F0599	N Budd Park CI Repl Phase 1G IUI	201804	(64.05)	a	A, B, C, K
376300-Mains - Plastic	800159	F0599	N Budd Park CI Repl Phase 1H	201804	(26.33)	a	A, B, C, K
376300-Mains - Plastic	800163	F0572	Webb City Phase 1D Bare Steel Repla	201804	(3.81)	a	A, B, C, K
376300-Mains - Plastic	800256	F0604	Repl w/ 8006F 2&P Pleasant Hill Ph3	201804	207.27	a	A, B, C, K
376300-Mains - Plastic	800257	F0604	Repl w 9327F 2&4P Pleasant Hill Ph4	201804	(12.73)	a	A, B, C, K
376300-Mains - Plastic	800258	F0604	Repl w/ 11818F 2P Pleasant Hill Ph5	201804	(63.39)	a	A, B, C, K
376300-Mains - Plastic	800259	F0604	Repl w/ 8606F 2P Pleasant Hill Ph6	201804	(23,246.17)	a	A, B, C, K
376300-Mains - Plastic	800262	F0572	Webb City Phase 2A Grid Bare ST Rep	201804	(25.58)	a	A, B, C, K
376300-Mains - Plastic	800263	F0572	Repl w/ 1375F 2P Webb City Ph2B	201804	(71.93)	a	A, B, C, K
376300-Mains - Plastic	800264	F0572	Repl w/ 6503F 2P Webb City Ph2C	201804	(16.88)	a	A, B, C, K
376300-Mains - Plastic	800265	F0572	Repl w/ 4646F 2-4P Webb City Ph2D	201804	(35.57)	a	A, B, C, K
376300-Mains - Plastic	800274	F0604	Repl w/ 7005F 2-4P Carrollton PhA	201804	(16,308.22)	a	A, B, C, K
376300-Mains - Plastic	800275	F0604	Repl w 6004F 2-4P Carrollton Ph B	201804	(6,224.87)	a	A, B, C, K
376300-Mains - Plastic	800276	F0604	Repl w 5332F 2P Carrollton Phase C	201804	(133.38)	a	A, B, C, K
376300-Mains - Plastic	800277	F0604	Repl 11776F 2-4P Carrollton Ph D	201804	(137.38)	a	A, B, C, K
376300-Mains - Plastic	800278	F0604	Repl w 5716F 2P Carrollton Phase E	201804	(72.63)	a	A, B, C, K
376300-Mains - Plastic	800279	F0604	Repl w 9003F 2P Carrollton Phase F	201804	22.09	a	A, B, C, K
376300-Mains - Plastic	800284	F0604	Repl w 11888F 2-4P Carrollton Phs G	201804	(11,709.83)	a	A, B, C, K
376300-Mains - Plastic	800285	F0604	Repl 2470F 2P Carrollton Phase H	201804	(35.44)	a	A, B, C, K
376300-Mains - Plastic	800286	F0604	Repl w 12516F 2-4P Carrollton Ph I	201804	(103.99)	a	A, B, C, K
376300-Mains - Plastic	800290	F0604	Repl 4735F 1-2-4P Rt 24 & Sterling	201804	(2,627.86)	a	A, B, C, K
376300-Mains - Plastic	800301	F0572	Repl w/ 10454F 2-4P Republic Ph1	201804	1,015,738.51	a	A, B, C, K
376300-Mains - Plastic	800338	F0599	Repl w 4888F 2-8P St. Joe Grid Ph 2C	201804	5,512.08	a	A, B, C, K
376300-Mains - Plastic	800340	F0599	Repl w/ 6468F 2P St. Joe's Ph2D	201804	(338.46)	a	A, B, C, K
376300-Mains - Plastic	800341	F0599	Repl w/ 4794F 2-6P St. Joe's Ph2E	201804	4,080.44	a	A, B, C, K
376300-Mains - Plastic	800405	F0572	Repl w/ 790F 3-8P 16th & Roosevelt	201804	(1,036.94)	a	A, B, C, K
376300-Mains - Plastic	800414	F0604	Repl w/ 7387 2-4P Pleasant Hill Ph7	201804	21,036.54	a	A, B, C, K
376300-Mains - Plastic	800431	F0599	Target Marlborough West Phase 1	201804	(45,176.86)	a	A, B, C, K
376300-Mains - Plastic	800440	F0599	KC-39th & State Line Cast Iron PhC	201804	26.92	a	A, B, C, K
376300-Mains - Plastic	800444	F0604	Repl w/ 3600F 2-4P Liberty Ph1	201804	(15.75)	a	A, B, C, K
376300-Mains - Plastic	800449	F0604	Repl w 930F 2P Kiger N of Rt 24	201804	(966.55)	a	A, B, C, K
376300-Mains - Plastic	800463	F0599	Repl w 2144F 2-4-6-8P 13 & Virginia	201804	5,265.76	a	A, B, C, K
376300-Mains - Plastic	800480	F0604	Repl 9430F 2-4P Pleasant Hill Ph 8	201804	690,497.32	a	A, B, C, K
376300-Mains - Plastic	800491	F0604	Repl w 3182F 2-4P Harris S of Shely	201804	(3.07)	a	A, B, C, K
376300-Mains - Plastic	800542	F0604	Repl w 14507F 2-6-12P Blue Ridge	201804	(59.09)	a	A, B, C, K
376300-Mains - Plastic	800558	F0572	Repl w 3645F 2-4P Neosho Grid Ph1	201804	(11,412.98)	a	A, B, C, K
376300-Mains - Plastic	800597	F0604	Repl w 8860F 2-4P Alma Phase 1	201804	(32,605.07)	a	A, B, C, K
376300-Mains - Plastic	800598	F0604	Repl w 7500F 2-4P Alma Phase 2	201804	(19,174.42)	a	A, B, C, K
376300-Mains - Plastic	800599	F0604	Repl w 9540F 2-4P Blackburn Phase 2	201804	(8,179.90)	a	A, B, C, K
376300-Mains - Plastic	800600	F0604	Repl w 7055F 2-4P Blackburn Phase 1	201804	2,131.86	a	A, B, C, K
376300-Mains - Plastic	800601	F0572	Repl w/ 2845F 2P Marionville PhA	201804	(110.32)	a	A, B, C, K
376300-Mains - Plastic	800616	F0604	Repl w/ 5800F 2-4P Liberty Ph2	201804	(17.38)	a	A, B, C, K
376300-Mains - Plastic	800654	F0572	Repl w 5185F 2-6P Neosho C-001 1B	201804	458,109.33	a	A, B, C, K
376300-Mains - Plastic	800727	F0604	Repl w 2380F 2-4P 31st & Mason St	201804	(7.01)	a	A, B, C, K
376300-Mains - Plastic	800758	F0604	Repl w 1011F 2-6P Concordia Phase A	201804	7,865.75	a	A, B, C, K
376300-Mains - Plastic	800759	F0604	Repl 7111F 2-4P Concordia Phase B	201804	23,588.46	a	A, B, C, K
376300-Mains - Plastic	800780	F0604	Repl 11566F 2-4P Concordia Phase C	201804	6,780.46	a	A, B, C, K
376300-Mains - Plastic	800761	F0604	Repl 9898F 2-4P Concordia Phase D	201804	589,081.48	a	A, B, C, K
376300-Mains - Plastic	800762	F0604	Repl 7093F 2-4P Concordia Phase E	201804	435,339.07	a	A, B, C, K
376300-Mains - Plastic	800763	F0604	Repl 11511F 2-4 P&S -Concordia Ph F	201804	751,267.18	a	A, B, C, K
376300-Mains - Plastic	800802	F0599	Inst 3425F 12P E Meyers Ph1F Header	201804	756,974.47	a	A, B, C, K
376300-Mains - Plastic	800827	F0604	Repl w 2565F 2P Lee St & Main	201804	(14.82)	a	A, B, C, K
376300-Mains - Plastic	800855	F0604	Repl 8660F 2-4P Carrollton Grid Ph L	201804	(5.61)	a	A, B, C, K
376300-Mains - Plastic	800856	F0604	Repl 3494F 2P Carrollton Grid Ph K	201804	(17.68)	a	A, B, C, K
376300-Mains - Plastic	800864	F0604	Repl w 3915F 2-4-6P 75th St RT 350	201804	744.20	a	A, B, C, K
376300-Mains - Plastic	800912	F0572	Repl w 1645F 2-4P 135 E & Moffet	201804	(4.50)	a	A, B, C, K
376300-Mains - Plastic	800940	F0604	Repl w 2220F 2P Claremont & 25th	201804	(13,996.87)	a	A, B, C, K
376300-Mains - Plastic	800977	F0604	Repl 8085F 2P Liberty & Stone	201804	(54.91)	a	A, B, C, K
376300-Mains - Plastic	801040	F0599	Inst 6782F 12P Budd Park Header Ph1	201804	(2,954.01)	a	A, B, C, K
376300-Mains - Plastic	801041	F0599	Inst 9410F 8-12 Budd Park HeaderPh2	201804	3,086.29	a	A, B, C, K
376300-Mains - Plastic	801042	F0599	Inst 8105F 6-8 Bud Park Header Ph3	201804	(113.19)	a	A, B, C, K
376300-Mains - Plastic	801057	F0572	Repl w 8235F 2-6P Neosho C-001	201804	611,898.52	a	A, B, C, K
376300-Mains - Plastic	801062	F0599	Repl 40F 6P AOR 3046 Holmes	201804	12.62	a	A, B, C, F, K
376300-Mains - Plastic	801063	F0599	Repl 430F 4P 27th & McGee	201804	(1,563.04)	a	A, B, C, K
376300-Mains - Plastic	801115	F0599	Repl 535F 2-4P 9th & Forest AOR	201804	(363.07)	a	A, B, C, F, K
376300-Mains - Plastic	801119	F0572	Repl 2794F 2P 34th and Pearl	201804	(1,240.68)	a	A, B, C, K
376300-Mains - Plastic	801125	F0572	Repl 3065F 2-4P 16th & Bird	201804	(347.55)	a	A, B, C, K
376300-Mains - Plastic	801149	F0572	Repl 4180F 2-4P 24th & Meadow	201804	4.03	a	A, B, C, K
376300-Mains - Plastic	801156	F0599	Repl 572F 4P 29th and Bales	201804	(11.03)	a	A, B, C, K
376300-Mains - Plastic	801167	F0604	Repl 925F 6P Jefferson St	201804	(61.83)	a	A, B, C, K
376300-Mains - Plastic	801179	F0604	Repl 8770F 2-4-6-12P 59th & Woodson	201804	(2,348.40)	a	A, B, C, K
376300-Mains - Plastic	801193	F0572	Repl 6790F 2-4P Carthage Area Ph 1A	201804	(27.69)	a	A, B, C, K
376300-Mains - Plastic	801219	F0604	Repl 5080F 2-4P 39th & S Main St	201804	77,149.35	a	A, B, C, K
376300-Mains - Plastic	801220	F0604	Repl 11975F 2-4P Shely & E33rd Ter	201804	(7,483.19)	a	A, B, C, K
376300-Mains - Plastic	801223	F0604	Repl 1420F 2P W&E Cleveland@Holden	201804	1,812.26	a	A, B, C, K
376300-Mains - Plastic	801238	F0599	Repl 1368F 4-6P Kansas & 22nd	201804	10.31	a	A, B, C, K
376300-Mains - Plastic	801241	F0599	Repl 30F 6P 50th & Agnes AOR	201804	(354.86)	a	A, B, C, F, K
376300-Mains - Plastic	801242	F0599	Repl 30F 6P 37th & Pennsylvania AOR	201804	3.67	a	A, B, C, F, K
376300-Mains - Plastic	801253	F0572	Repl 727F 2P 313 S Oak St	201804	(985.81)	a	A, B, C, K
376300-Mains - Plastic	801269	F0599	Repl 300F 4P Independence/Chestnut	201804	(865.71)	a	A, B, C, K
376300-Mains - Plastic	801284	F0572	Repl 5625F 2-4P Elliot & Hwy K	201804	(4,170.20)	a	A, B, C, K
376300-Mains - Plastic	801299	F0604	Repl 5945F 2P 32nd St & Shady Bend	201804	(7,030.34)	a	A, B, C, K
376300-Mains - Plastic	801300	F0604	Repl 3615F 2P Northern & Ralston	201804	217,433.52	a	A, B, C, K

376300-Mains - Plastic	801315	F0604	Repl 1182F 2P Franklin and Jewell	201804	(4.52)	a	A, B, C, K
376300-Mains - Plastic	801356	F0604	Repl 5950 2-4P Emma Grid Miller 1A	201804	(10,966.02)	a	A, B, C, K
376300-Mains - Plastic	801365	F0604	Repl 3365F 2-4P Emma 1B - Miller	201804	(1,820.81)	a	A, B, C, K
376300-Mains - Plastic	801376	F0604	Repl 6760F 2-4P Waverly MO Phase 1	201804	90.90	a	A, B, C, K
376300-Mains - Plastic	801377	F0604	Repl 9880F 2-4P Waverly MO Phase 2	201804	405,565.19	a	A, B, C, K
376300-Mains - Plastic	801378	F0604	Repl 8810F 2-4P Waverly MO Phase 3	201804	335,080.23	a	A, B, C, K
376300-Mains - Plastic	801450	F0604	Repl 1120F 2P Market-Waters to 2nd	201804	(5.90)	a	A, B, C, K
376300-Mains - Plastic	801472	F0604	Repl 14655F 2-4P VtoS 23rd to 27th	201804	861,077.57	a	A, B, C, K
376300-Mains - Plastic	801475	F0604	Repl 8630F 2-4P Waverly MO Phase 4	201804	358,243.87	a	A, B, C, K
376300-Mains - Plastic	801602	F0599	Repl 30F 8P Topping & Smart AOR	201804	(212.65)	a	A, B, C, F, K
376300-Mains - Plastic	801625	F0599	Repl 663F 2P 59th & Cypress Place	201804	(275.40)	a	A, B, C, K
376300-Mains - Plastic	801626	F0599	Repl 1592F 2P 40th & Kensington	201804	(1,687.89)	a	A, B, C, K
376300-Mains - Plastic	801628	F0599	Repl 400F 4P 6th & Cleveland AOR	201804	(42.31)	a	A, B, C, F, K
376300-Mains - Plastic	801703	F0604	Repl 1440F 2P E 36th St & Sterling	201804	(1,984.18)	a	A, B, C, K
376300-Mains - Plastic	801731	F0599	Repl 580F 2P Blue Pkwy & Elwyn Rd	201804	81,647.71	a	A, B, C, K
376300-Mains - Plastic	801789	F0604	Repl 2116F 2-4P 55th & Crescent Rd	201804	2,759.63	a	A, B, C, K
376300-Mains - Plastic	801827	F0599	Repl 649F 2-4P Highgrove and 10th	201804	65,971.17	a	A, B, C, K
376300-Mains - Plastic	801834	F0599	Repl 881F 4P 29th & Cleveland AOR	201804	2,068.73	a	A, B, C, F, K
Main Replacements - May 2018 Estimate				201805	29,293,670.00	a	A, B, C, F, K
Main Replacements - June 2018 Estimate				201806	7,494,000.00	a	A, B, C, F, K
Total Main Replacements					62,885,021.50		
Service Line Replacements - Steel							
380100-Services - Steel	009217	F0608	BWO-Replace Svc w/ Steel (North)	201710	15,691.45	a	A, B, C, K
380100-Services - Steel	009218	F0513	BWO-Replace Svc w/ Steel (South)	201710	2,099.97	a	A, B, C, K
380100-Services - Steel	800224	F0599	Repl w 2710F 20S Hwy291MoRiver Nort	201710	(2.48)	a	A, B, C, K
380100-Services - Steel	800551	F0599	Repl w 2962F 2P 58th and Olive	201710	(398.68)	a	A, B, C, K
380100-Services - Steel	009217	F0608	BWO-Replace Svc w/ Steel (North)	201711	62,026.04	a	A, B, C, K
380100-Services - Steel	009218	F0513	BWO-Replace Svc w/ Steel (South)	201711	15,107.16	a	A, B, C, K
380100-Services - Steel	800224	F0599	Repl w 2710F 20S Hwy291MoRiver Nort	201711	0.65	a	A, B, C, K
380100-Services - Steel	801119	F0572	Repl 2794F 2P 34th and Pearl	201711	716.11	a	A, B, C, K
380100-Services - Steel	009217	F0608	BWO-Replace Svc w/ Steel (North)	201712	(2,034.20)	a	A, B, C, K
380100-Services - Steel	009218	F0513	BWO-Replace Svc w/ Steel (South)	201712	(275.41)	a	A, B, C, K
380100-Services - Steel	800145	F0599	Repl w 4271F 4P- 71 & Gregory Ph E	201712	(59.14)	a	A, B, C, K
380100-Services - Steel	800146	F0599	Repl w 4506F 2P Hwy71 & Gregory-F	201712	(130.74)	a	A, B, C, K
380100-Services - Steel	800224	F0599	Repl w 2710F 20S Hwy291MoRiver Nort	201712	13.54	a	A, B, C, K
380100-Services - Steel	800834	F0572	Repl w 1590F 2P 8th & Geneva	201712	18.52	a	A, B, C, K
380100-Services - Steel	801119	F0572	Repl 2794F 2P 34th and Pearl	201712	35.88	a	A, B, C, K
380100-Services - Steel	009217	F0608	BWO-Replace Svc w/ Steel (North)	201801	14,832.24	a	A, B, C, K
380100-Services - Steel	009218	F0513	BWO-Replace Svc w/ Steel (South)	201801	1,124.01	a	A, B, C, K
380100-Services - Steel	800145	F0599	Repl w 4271F 4P- 71 & Gregory Ph E	201801	(471.84)	a	A, B, C, K
380100-Services - Steel	800146	F0599	Repl w 4506F 2P Hwy71 & Gregory-F	201801	(847.92)	a	A, B, C, K
380100-Services - Steel	800224	F0599	Repl w 2710F 20S Hwy291MoRiver Nort	201801	3.33	a	A, B, C, K
380100-Services - Steel	801119	F0572	Repl 2794F 2P 34th and Pearl	201801	20.29	a	A, B, C, K
380100-Services - Steel	009217	F0608	BWO-Replace Svc w/ Steel (North)	201802	(3,563.28)	a	A, B, C, K
380100-Services - Steel	009218	F0513	BWO-Replace Svc w/ Steel (South)	201802	(206.61)	a	A, B, C, K
380100-Services - Steel	800224	F0599	Repl w 2710F 20S Hwy291MoRiver Nort	201802	4.27	a	A, B, C, K
380100-Services - Steel	800623	F0599	Repl w 824F 4P 13th & Brooklyn	201802	24.73	a	A, B, C, K
380100-Services - Steel	801119	F0572	Repl 2794F 2P 34th and Pearl	201802	(19.05)	a	A, B, C, K
380100-Services - Steel	009217	F0608	BWO-Replace Svc w/ Steel (North)	201803	17,992.88	a	A, B, C, K
380100-Services - Steel	009218	F0513	BWO-Replace Svc w/ Steel (South)	201803	524.91	a	A, B, C, K
380100-Services - Steel	009219	F0659	BWO-Replace Svc w/ Steel (Southwest)	201803	13,998.52	a	A, B, C, K
380100-Services - Steel	800224	F0599	Repl w 2710F 20S Hwy291MoRiver Nort	201803	0.53	a	A, B, C, K
380100-Services - Steel	800623	F0599	Repl w 824F 4P 13th & Brooklyn	201803	(126.19)	a	A, B, C, K
380100-Services - Steel	801119	F0572	Repl 2794F 2P 34th and Pearl	201803	(6.81)	a	A, B, C, K
380100-Services - Steel	009217	F0608	BWO-Replace Svc w/ Steel (North)	201804	2,479.21	a	A, B, C, K
380100-Services - Steel	009218	F0513	BWO-Replace Svc w/ Steel (South)	201804	(406.35)	a	A, B, C, K
380100-Services - Steel	009219	F0659	BWO-Replace Svc w/ Steel (Southwest)	201804	226.44	a	A, B, C, K
380100-Services - Steel	800148	F0599	Repl w 3259F 2P Hwy 71&Gregory PHH	201804	1,904.10	a	A, B, C, K
380100-Services - Steel	800224	F0599	Repl w 2710F 20S Hwy291MoRiver Nort	201804	(0.13)	a	A, B, C, K
380100-Services - Steel	800586	F0547	Rel w 8935F 2P Marlborough Ph5	201804	657.86	a	A, B, C, K
380100-Services - Steel	801119	F0572	Repl 2794F 2P 34th and Pearl	201804	(1.90)	a	A, B, C, K
Total Service Line Replacements - Steel					140,951.91		
Service Line Replacements - Plastic and Copper							
380200-Services - Plastic & Copper	003816	F0558	BWO SERVICE LINE LEAK RESPONSIVE	201710	(1,044.82)	a	A, B, C, K
380200-Services - Plastic & Copper	004152	F0608	BWO-Repl Svc w/ Pls (North Reg)	201710	734,570.37	a	A, B, C, K
380200-Services - Plastic & Copper	004153	F0513	BWO-Repl Svc w/ Pls (South Reg)	201710	17,573.84	a	A, B, C, K
380200-Services - Plastic & Copper	004279	F0586	BWO SERVICE LINE MATERIAL CONTRACTO	201710	275.52	a	A, B, C, K
380200-Services - Plastic & Copper	004287	F0607	BWO MATERIAL SERV LINE REPL CONT	201710	5,092.11	a	A, B, C, K
380200-Services - Plastic & Copper	004501	F0659	BWO-Repl Svc w/ Pls (SW Reg)	201710	30,986.78	a	A, B, C, K
380200-Services - Plastic & Copper	004609	F0649	BWO MATERIAL SERV LINE REPL COMP	201710	526.87	a	A, B, C, K
380200-Services - Plastic & Copper	800046	F0599	Liberty - Grid Phase B	201710	(24.22)	a	A, B, C, K
380200-Services - Plastic & Copper	800069	F0604	Tipton Grid Phase C - Bare steel re	201710	8,293.84	a	A, B, C, K
380200-Services - Plastic & Copper	800070	F0604	Tipton Grid Phase D - Bare steel re	201710	1,814.57	a	A, B, C, K
380200-Services - Plastic & Copper	800072	F0604	Tipton Grid Phase B - Bare steel re	201710	(6.88)	a	A, B, C, K
380200-Services - Plastic & Copper	800075	F0604	Tipton Grid Phase E - Bare steel re	201710	12,005.64	a	A, B, C, K
380200-Services - Plastic & Copper	800083	F0604	Holden Grid Phase 2I	201710	29,539.48	a	A, B, C, K
380200-Services - Plastic & Copper	800112	F0599	Liberty - Grid Phase C	201710	(1,085.92)	a	A, B, C, K
380200-Services - Plastic & Copper	800122	F0599	Repl w 4565F 2P Liberty PhE	201710	(1,072.49)	a	A, B, C, K
380200-Services - Plastic & Copper	800123	F0599	Repl w 4550F 2P Liberty Phase F	201710	13.44	a	A, B, C, K
380200-Services - Plastic & Copper	800130	F0604	Repl w 6463F 2-4P Belton Ph 2B	201710	2.51	a	A, B, C, K
380200-Services - Plastic & Copper	800132	F0604	FY16 Strategic Grid MGE - Belton Ph	201710	77.93	a	A, B, C, K
380200-Services - Plastic & Copper	800136	F0599	FY16 Strat Grid-St. Joe's South 1B	201710	(492.73)	a	A, B, C, K
380200-Services - Plastic & Copper	800137	F0599	St. Joe's South Phase 1C - MGE	201710	(68.75)	a	A, B, C, K
380200-Services - Plastic & Copper	800138	F0599	St. Joe's South Phase 1D - MGE	201710	(34.34)	a	A, B, C, K
380200-Services - Plastic & Copper	800159	F0599	N Budd Park CI Repl Phase 1H	201710	44,831.98	a	A, B, C, K
380200-Services - Plastic & Copper	800256	F0604	Repl w 8006F 2&P Pleasant Hill Ph3	201710	(521.57)	a	A, B, C, K
380200-Services - Plastic & Copper	800258	F0604	Repl w 11818F 2P Pleasant Hill Ph5	201710	67.43	a	A, B, C, K
380200-Services - Plastic & Copper	800260	F0604	Repl w 10493F 2-4P Clarksburg PhA	201710	(20,978.78)	a	A, B, C, K
380200-Services - Plastic & Copper	800261	F0604	Repl w 5647F 2P Clarksburg Ph B	201710	47.72	a	A, B, C, K
380200-Services - Plastic & Copper	800264	F0572	Repl w 6503F 2P Webb City Ph2C	201710	21.90	a	A, B, C, K
380200-Services - Plastic & Copper	800276	F0604	Repl w 5332F 2p Carrollton Phase C	201710	33.48	a	A, B, C, K
380200-Services - Plastic & Copper	800277	F0604	Repl 11776F 2-4P Carrollton Ph D	201710	393.91	a	A, B, C, K
380200-Services - Plastic & Copper	800278	F0604	Repl w 5716F 2P Carrollton Phase E	201710	0.08	a	A, B, C, K
380200-Services - Plastic & Copper	800279	F0604	Repl w 9003F 2P Carrollton Phase F	201710	560.81	a	A, B, C, K
380200-Services - Plastic & Copper	800284	F0604	Repl w 11888F 2-4P Carrollton Phs G	201710	13.67	a	A, B, C, K
380200-Services - Plastic & Copper	800285	F0604	Repl 2470F 2P Carrollton Phase H	201710	12.67	a	A, B, C, K

380200-Services - Plastic & Copper	800286	F0604	Repl w 12516F 2-4P Carrollton Ph I	201710	265.17	a	A, B, C, K
380200-Services - Plastic & Copper	800338	F0599	Repl w 4888F 2-8P St Joe Grid Ph 2C	201710	42,256.91	a	A, B, C, K
380200-Services - Plastic & Copper	800340	F0599	Repl w 6468F 2P St. Joe's Ph2D	201710	3,098.28	a	A, B, C, K
380200-Services - Plastic & Copper	800444	F0604	Repl w 3600F 2-4P Liberty Ph1	201710	57.07	a	A, B, C, K
380200-Services - Plastic & Copper	800468	F0599	Repl w 30F 6P 12th and AskewAOR	201710	(353.04)	a	A, B, C, F, K
380200-Services - Plastic & Copper	800491	F0604	Repl w 3182F 2-4P Harris S of Shely	201710	1.06	a	A, B, C, K
380200-Services - Plastic & Copper	800493	F0604	Aband 2' Bare Steel St Louis St	201710	4,092.00	a	A, B, C, K
380200-Services - Plastic & Copper	800515	F0578	Rel w 3105F 2-4P Johnson Dr Storm	201710	7,052.28	a	A, B, C, K
380200-Services - Plastic & Copper	800526	F0578	Rel w 1600F 2-4P Pacific & Sunrise	201710	(7.76)	a	A, B, C, K
380200-Services - Plastic & Copper	800542	F0604	Repl w 14507F 2-6-12P Blue Ridge	201710	136.14	a	A, B, C, K
380200-Services - Plastic & Copper	800551	F0599	Repl w 2962F 2P 58th and Olive	201710	9,786.31	a	A, B, C, K
380200-Services - Plastic & Copper	800558	F0572	Repl w 3645F 2-4P Neosho Grid Ph1	201710	12.91	a	A, B, C, K
380200-Services - Plastic & Copper	800599	F0604	Repl w 9540F 2-4P Blackburn Phase 2	201710	28.78	a	A, B, C, K
380200-Services - Plastic & Copper	800616	F0604	Repl w 5800F 2-4P Liberty Ph2	201710	105.01	a	A, B, C, K
380200-Services - Plastic & Copper	800622	F0604	Repl w 5785F 2P 29th & Northern	201710	8,706.43	a	A, B, C, K
380200-Services - Plastic & Copper	800727	F0604	Repl w 2380F 2-4P 31st & Mason St	201710	6,047.17	a	A, B, C, K
380200-Services - Plastic & Copper	800924	F0599	Aband 992F 4&6CI 54th & Ter	201710	17,715.45	a	A, B, C, K
380200-Services - Plastic & Copper	800976	F0578	Reloc 1540F 2-6P Hwy291 & 50 -MODOT	201710	(1,981.56)	a	A, B, C, K
380200-Services - Plastic & Copper	800977	F0604	Repl 8085F 2P Liberty & Stone	201710	63.15	a	A, B, C, K
380200-Services - Plastic & Copper	801096	F0572	Repl 10540F 6P Sarcoxie Phase 2	201710	5.84	a	A, B, C, K
380200-Services - Plastic & Copper	801167	F0604	Repl 925F 6P Jefferson St	201710	0.02	a	A, B, C, K
380200-Services - Plastic & Copper	801219	F0604	Repl 5080F 2-4P 39th & S Main St	201710	4,583.42	a	A, B, C, K
380200-Services - Plastic & Copper	801238	F0599	Repl 1368F 4-6P Kansas & 22nd	201710	(21.12)	a	A, B, C, K
380200-Services - Plastic & Copper	801315	F0604	Repl 1182F 2P Franklin and Jewell	201710	(0.76)	a	A, B, C, K
380200-Services - Plastic & Copper	801353	F0578	Reloc 3542F 2-4-6P S School Rd	201710	134.93	a	A, B, C, K
380200-Services - Plastic & Copper	801356	F0604	Repl 5950 2-4P Emma Grid Miller 1A	201710	1,406.19	a	A, B, C, K
380200-Services - Plastic & Copper	801365	F0604	Repl 3365F 2-4P Emma 1B - Miller	201710	1,529.32	a	A, B, C, K
380200-Services - Plastic & Copper	003816	F0558	BWO SERVICE LINE LEAK RESPONSIVE	201711	(358.86)	a	A, B, C, K
380200-Services - Plastic & Copper	004152	F0608	BWO-Repl Svc w/ Pls (North Reg)	201711	775,075.00	a	A, B, C, K
380200-Services - Plastic & Copper	004153	F0513	BWO-Repl Svc w/ Pls (South Reg)	201711	52,974.51	a	A, B, C, K
380200-Services - Plastic & Copper	004279	F0586	BWO SERVICE LINE MATERIAL CONTRACTO	201711	(275.25)	a	A, B, C, K
380200-Services - Plastic & Copper	004287	F0607	BWO MATERIAL SERV LINE REPL CONT	201711	4,679.81	a	A, B, C, K
380200-Services - Plastic & Copper	004288	F0541	BWO-REPLACE SERVICE	201711	175.00	a	A, B, C, K
380200-Services - Plastic & Copper	004416	F0561	BWO-REPLACE SERVICE	201711	737.68	a	A, B, C, K
380200-Services - Plastic & Copper	004501	F0659	BWO-Repl Svc w/ Pls (SW Reg)	201711	44,783.90	a	A, B, C, K
380200-Services - Plastic & Copper	004609	F0649	BWO MATERIAL SERV LINE REPL COMP	201711	(8.10)	a	A, B, C, K
380200-Services - Plastic & Copper	800045	F0599	Liberty - Grid Phase A	201711	7.26	a	A, B, C, K
380200-Services - Plastic & Copper	800046	F0599	Liberty - Grid Phase B	201711	9,737.58	a	A, B, C, K
380200-Services - Plastic & Copper	800083	F0604	Holden Grid Phase 2I	201711	1.85	a	A, B, C, K
380200-Services - Plastic & Copper	800091	F0604	Repl w 2119F 2-4P Belton Ph1A	201711	1,209.02	a	A, B, C, K
380200-Services - Plastic & Copper	800122	F0599	Repl w 4565F 2P Liberty PhE	201711	37.08	a	A, B, C, K
380200-Services - Plastic & Copper	800123	F0599	Repl w 4550F 2P Liberty Phase F	201711	87.82	a	A, B, C, K
380200-Services - Plastic & Copper	800130	F0604	Repl w 6463F 2-4P Belton Ph 2B	201711	(0.06)	a	A, B, C, K
380200-Services - Plastic & Copper	800132	F0604	FY16 Strategic Grid MGE - Belton Ph	201711	55.47	a	A, B, C, K
380200-Services - Plastic & Copper	800136	F0599	FY16 Strat Grid-St. Joe's South 1B	201711	21.48	a	A, B, C, K
380200-Services - Plastic & Copper	800137	F0599	St. Joe's South Phase 1C - MGE	201711	5,665.12	a	A, B, C, K
380200-Services - Plastic & Copper	800138	F0599	St. Joe's South Phase 1D - MGE	201711	(1,699.34)	a	A, B, C, K
380200-Services - Plastic & Copper	800154	F0599	N Budd Park CI Repl Phase 1C	201711	(3,921.39)	a	A, B, C, K
380200-Services - Plastic & Copper	800159	F0599	N Budd Park CI Repl Phase 1H	201711	69.07	a	A, B, C, K
380200-Services - Plastic & Copper	800163	F0572	Webb City Phase 1D Bare Steel Repla	201711	1.97	a	A, B, C, K
380200-Services - Plastic & Copper	800256	F0604	Repl w 8006F 2&P Pleasant Hill Ph3	201711	55.10	a	A, B, C, K
380200-Services - Plastic & Copper	800257	F0604	Repl w 9327F 2&4P Pleasant Hill Ph4	201711	14.14	a	A, B, C, K
380200-Services - Plastic & Copper	800258	F0604	Repl w 11818F 2P Pleasant Hill Ph5	201711	0.58	a	A, B, C, K
380200-Services - Plastic & Copper	800259	F0604	Repl w 8606F 2P Pleasant Hill Ph6	201711	25,282.91	a	A, B, C, K
380200-Services - Plastic & Copper	800274	F0604	Repl w 7005F 2-4P Carrollton PhA	201711	0.50	a	A, B, C, K
380200-Services - Plastic & Copper	800276	F0604	Repl w 5332F 2p Carrollton Phase C	201711	(0.80)	a	A, B, C, K
380200-Services - Plastic & Copper	800277	F0604	Repl 11776F 2-4P Carrollton Ph D	201711	92.87	a	A, B, C, K
380200-Services - Plastic & Copper	800279	F0604	Repl w 9003F 2P Carrollton Phase F	201711	8.28	a	A, B, C, K
380200-Services - Plastic & Copper	800284	F0604	Repl w 11888F 2-4P Carrollton Phs G	201711	(0.25)	a	A, B, C, K
380200-Services - Plastic & Copper	800285	F0604	Repl 2470F 2P Carrollton Phase H	201711	(1.11)	a	A, B, C, K
380200-Services - Plastic & Copper	800286	F0604	Repl w 12516F 2-4P Carrollton Ph I	201711	(8.36)	a	A, B, C, K
380200-Services - Plastic & Copper	800338	F0599	Repl w 4888F 2-8P St Joe Grid Ph 2C	201711	4.90	a	A, B, C, K
380200-Services - Plastic & Copper	800340	F0599	Repl w 6468F 2P St. Joe's Ph2D	201711	(38.74)	a	A, B, C, K
380200-Services - Plastic & Copper	800383	F0547	Target Marlborough East Ph 2 Reloc	201711	729.87	a	A, B, C, K
380200-Services - Plastic & Copper	800385	F0547	Rel w 2320F 2P 22nd&23rd St-Wabash	201711	(41.41)	a	A, B, C, K
380200-Services - Plastic & Copper	800444	F0604	Repl w 3600F 2-4P Liberty Ph1	201711	43.07	a	A, B, C, K
380200-Services - Plastic & Copper	800491	F0604	Repl w 3182F 2-4P Harris S of Shely	201711	(0.02)	a	A, B, C, K
380200-Services - Plastic & Copper	800526	F0578	Rel w 1600F 2-4P Pacific & Sunrise	201711	0.13	a	A, B, C, K
380200-Services - Plastic & Copper	800542	F0604	Repl w 14507F 2-6-12P Blue Ridge	201711	6,210.18	a	A, B, C, K
380200-Services - Plastic & Copper	800599	F0604	Repl w 9540F 2-4P Blackburn Phase 2	201711	(0.45)	a	A, B, C, K
380200-Services - Plastic & Copper	800601	F0572	Repl w 2845F 2P Marionville PhA	201711	10,589.98	a	A, B, C, K
380200-Services - Plastic & Copper	800616	F0604	Repl w 5800F 2-4P Liberty Ph2	201711	(926.97)	a	A, B, C, K
380200-Services - Plastic & Copper	800727	F0604	Repl w 2380F 2-4P 31st & Mason St	201711	(176,940.67)	a	A, B, C, K
380200-Services - Plastic & Copper	800759	F0604	Repl 7111F 2-4P Concordia Phase B	201711	26,678.21	a	A, B, C, K
380200-Services - Plastic & Copper	800924	F0599	Aband 992F 4&6CI 54th & Ter	201711	(204.20)	a	A, B, C, K
380200-Services - Plastic & Copper	800977	F0604	Repl 8085F 2P Liberty & Stone	201711	26.98	a	A, B, C, K
380200-Services - Plastic & Copper	801096	F0572	Repl 10540F 6P Sarcoxie Phase 2	201711	(0.27)	a	A, B, C, K
380200-Services - Plastic & Copper	801119	F0572	Repl 2794F 2P 34th and Pearl	201711	95,171.24	a	A, B, C, K
380200-Services - Plastic & Copper	801156	F0599	Repl 572F 4P 29th and Bales	201711	255.87	a	A, B, C, K
380200-Services - Plastic & Copper	801191	F0664	Reloc 1130F 4P TX/AZ 20th to 22nd	201711	544.60	a	A, B, C, K
380200-Services - Plastic & Copper	801219	F0604	Repl 5080F 2-4P 39th & S Main St	201711	9,110.38	a	A, B, C, K
380200-Services - Plastic & Copper	801238	F0599	Repl 1368F 4-6P Kansas & 22nd	201711	1.95	a	A, B, C, K
380200-Services - Plastic & Copper	801353	F0578	Reloc 3542F 2-4-6P S School Rd	201711	12.96	a	A, B, C, K
380200-Services - Plastic & Copper	801356	F0604	Repl 5950 2-4P Emma Grid Miller 1A	201711	(0.40)	a	A, B, C, K
380200-Services - Plastic & Copper	801365	F0604	Repl 3365F 2-4P Emma 1B - Miller	201711	(18.46)	a	A, B, C, K
380200-Services - Plastic & Copper	801383	F0578	Reloc 2727F 4-6P Truman Farm Trail	201711	(332.96)	a	A, B, C, K
380200-Services - Plastic & Copper	801386	F0664	Reloc 1892F 2-6P 15th & Delaware	201711	12,555.94	a	A, B, C, K
380200-Services - Plastic & Copper	801436	F0578	Reloc 845F 2&6P 51st & Grand	201711	(41.54)	a	A, B, C, K
380200-Services - Plastic & Copper	003816	F0558	BWO SERVICE LINE LEAK RESPONSIVE	201712	302.41	a	A, B, C, K
380200-Services - Plastic & Copper	004152	F0608	BWO-Repl Svc w/ Pls (North Reg)	201712	644,742.37	a	A, B, C, K
380200-Services - Plastic & Copper	004153	F0513	BWO-Repl Svc w/ Pls (South Reg)	201712	52,020.98	a	A, B, C, K
380200-Services - Plastic & Copper	004279	F0586	BWO SERVICE LINE MATERIAL CONTRACTO	201712	(0.18)	a	A, B, C, K
380200-Services - Plastic & Copper	004287	F0607	BWO MATERIAL SERV LINE REPL CONT	201712	(9,764.65)	a	A, B, C, K
380200-Services - Plastic & Copper	004288	F0541	BWO-REPLACE SERVICE	201712	(350.00)	a	A, B, C, K
380200-Services - Plastic & Copper	004416	F0561	BWO-REPLACE SERVICE	201712	1.32	a	A, B, C, K
380200-Services - Plastic & Copper	004501	F0659	BWO-Repl Svc w/ Pls (SW Reg)	201712	21,404.73	a	A, B, C, K
380200-Services - Plastic & Copper	004609	F0649	BWO MATERIAL SERV LINE REPL COMP	201712	0.39	a	A, B, C, K
380200-Services - Plastic & Copper	800028	F0599	Liberty Header - Phase 3	201712	2,891.12	a	A, B, C, K
380200-Services - Plastic & Copper	800041	F0599	Liberty Header - Phase 4 IUI	201712	16,748.79	a	A, B, C, K
380200-Services - Plastic & Copper	800044	F0599	Repl w 4105F 4P Liberty Header Ph5	201712	1,531.43	a	A, B, C, K
380200-Services - Plastic & Copper	800045	F0599	Liberty - Grid Phase A	201712	36,377.43	a	A, B, C, K
380200-Services - Plastic & Copper	800072	F0604	Tipton Grid Phase B - Bare steel re	201712	2,360.69	a	A, B, C, K
380200-Services - Plastic & Copper	800083	F0604	Holden Grid Phase 2I	201712	(0.11)	a	A, B, C, K

380200-Services - Plastic & Copper	800091	F0604	Repl w/ 2119F 2-4P Belton Ph1A	201712	159.49	a	A, B, C, K
380200-Services - Plastic & Copper	800100	F0604	Repl w/ 9461F 2P Kingsville Ph2	201712	(110.32)	a	A, B, C, K
380200-Services - Plastic & Copper	800122	F0599	Repl w/ 4565F 2P Liberty PhE	201712	1,914.60	a	A, B, C, K
380200-Services - Plastic & Copper	800123	F0599	Repl w/ 4550F 2P Liberty Phase F	201712	42,428.25	a	A, B, C, K
380200-Services - Plastic & Copper	800124	F0599	Repl w/ 3375F 2P Liberty PhG	201712	7,129.62	a	A, B, C, K
380200-Services - Plastic & Copper	800125	F0599	Repl w/ 1365F 2P Liberty PhH	201712	7,433.65	a	A, B, C, K
380200-Services - Plastic & Copper	800132	F0604	FY16 Strategic Grid MGE - Belton Ph	201712	(0.49)	a	A, B, C, K
380200-Services - Plastic & Copper	800136	F0599	FY16 Strat Grid-St. Joe's South 1B	201712	(0.28)	a	A, B, C, K
380200-Services - Plastic & Copper	800143	F0599	Hwy 71 & Gregory Grid Replace PhC	201712	701.34	a	A, B, C, K
380200-Services - Plastic & Copper	800144	F0547	Hwy 71 and Gregory Grid Repl PhD	201712	(3,897.21)	a	A, B, C, K
380200-Services - Plastic & Copper	800145	F0599	Repl w 4271F 4P- 71 & Gregory Ph E	201712	(4,655.75)	a	A, B, C, K
380200-Services - Plastic & Copper	800146	F0599	Repl w/ 4506F 2P Hwy71 & Gregory-F	201712	(4,970.51)	a	A, B, C, K
380200-Services - Plastic & Copper	800154	F0599	N Budd Park CI Grid Repl Phase 1C	201712	9,990.10	a	A, B, C, K
380200-Services - Plastic & Copper	800159	F0599	N Budd Park CI Repl Phase 1H	201712	(0.07)	a	A, B, C, K
380200-Services - Plastic & Copper	800163	F0572	Webb City Phase 1D Bare Steel Repla	201712	(109,635.35)	a	A, B, C, K
380200-Services - Plastic & Copper	800256	F0604	Repl w/ 8006F 2&P Pleasant Hill Ph3	201712	(0.92)	a	A, B, C, K
380200-Services - Plastic & Copper	800257	F0604	Repl w 9327F 2&4P Pleasant Hill Ph4	201712	17.53	a	A, B, C, K
380200-Services - Plastic & Copper	800258	F0604	Repl w/ 11818F 2P Pleasant Hill Ph5	201712	0.04	a	A, B, C, K
380200-Services - Plastic & Copper	800259	F0604	Repl w/ 8606F 2P Pleasant Hill Ph6	201712	856.27	a	A, B, C, K
380200-Services - Plastic & Copper	800261	F0604	Repl w/ 5647F 2P Clarksburg Ph B	201712	12,847.55	a	A, B, C, K
380200-Services - Plastic & Copper	800265	F0572	Repl w/ 4646F 2-4P Webb City Ph2D	201712	47.94	a	A, B, C, K
380200-Services - Plastic & Copper	800276	F0604	Repl w 5332F 2p Carrollton Phase C	201712	1.86	a	A, B, C, K
380200-Services - Plastic & Copper	800277	F0604	Repl 11776F 2-4P Carrollton Ph D	201712	41.21	a	A, B, C, K
380200-Services - Plastic & Copper	800278	F0604	Repl w 5716F 2P Carrollton Phase E	201712	0.10	a	A, B, C, K
380200-Services - Plastic & Copper	800279	F0604	Repl w 9003F 2P Carrollton Phase F	201712	31.73	a	A, B, C, K
380200-Services - Plastic & Copper	800284	F0604	Repl w 11888F 2-4P Carrollton Phs G	201712	1.80	a	A, B, C, K
380200-Services - Plastic & Copper	800285	F0604	Repl 2470F 2P Carrollton Phase H	201712	9.11	a	A, B, C, K
380200-Services - Plastic & Copper	800286	F0604	Repl w 12516F 2-4P Carrollton Ph I	201712	210.31	a	A, B, C, K
380200-Services - Plastic & Copper	800338	F0599	Repl w 4888F 2-8P St Joe Grid Ph 2C	201712	9.74	a	A, B, C, K
380200-Services - Plastic & Copper	800340	F0599	Repl w/ 6468F 2P St. Joe's Ph2D	201712	8.18	a	A, B, C, K
380200-Services - Plastic & Copper	800383	F0547	Target Marlborough East Ph 2 Reloc	201712	(4.02)	a	A, B, C, K
380200-Services - Plastic & Copper	800385	F0547	Rel w/ 2320F 2P 22nd&23rd St-Wabash	201712	0.58	a	A, B, C, K
380200-Services - Plastic & Copper	800405	F0572	Repl w/ 790F 3-8P 16th & Roosevelt	201712	1,672.95	a	A, B, C, K
380200-Services - Plastic & Copper	800444	F0604	Repl w/ 3600F 2-4P Liberty Ph1	201712	(2,189.07)	a	A, B, C, K
380200-Services - Plastic & Copper	800474	F0572	Repl w 2597F 4P 1201 Schifferdecker	201712	(103.12)	a	A, B, C, K
380200-Services - Plastic & Copper	800491	F0604	Repl w 3182F 2-4P Harris S of Shely	201712	28.63	a	A, B, C, K
380200-Services - Plastic & Copper	800526	F0578	Rel w 1600F 2-4P Pacific & Sunrise	201712	(0.01)	a	A, B, C, K
380200-Services - Plastic & Copper	800542	F0604	Repl w 14507F 2-6-12P Blue Ridge	201712	0.14	a	A, B, C, K
380200-Services - Plastic & Copper	800549	F0599	Repl w 225F 2P Charlotte&PacificAOR	201712	30.20	a	A, B, C, F, K
380200-Services - Plastic & Copper	800599	F0604	Repl w 9540F 2-4P Blackburn Phase 2	201712	0.03	a	A, B, C, K
380200-Services - Plastic & Copper	800600	F0604	Repl w 7055F 2-4P Blackburn Phase 1	201712	80.72	a	A, B, C, K
380200-Services - Plastic & Copper	800616	F0604	Repl w/ 5800F 2-4P Liberty Ph2	201712	(10,919.47)	a	A, B, C, K
380200-Services - Plastic & Copper	800758	F0604	Repl w 1011F 2-6P Concordia Phase A	201712	11,463.55	a	A, B, C, K
380200-Services - Plastic & Copper	800759	F0604	Repl 7111F 2-4P Concordia Phase B	201712	125.47	a	A, B, C, K
380200-Services - Plastic & Copper	800827	F0604	Repl w 2565F 2P Lee St & Main	201712	868.58	a	A, B, C, K
380200-Services - Plastic & Copper	800834	F0572	Repl w 1590F 2P 8th & Geneva	201712	1,170.95	a	A, B, C, K
380200-Services - Plastic & Copper	800864	F0604	Repl w 3915F 2-4-6P 75th St RT 350	201712	7,355.26	a	A, B, C, K
380200-Services - Plastic & Copper	800924	F0599	Aband 992F 4&6C1 54th & Ter	201712	3,713.68	a	A, B, C, K
380200-Services - Plastic & Copper	800977	F0604	Repl 8085F 2P Liberty & Stone	201712	1,632.08	a	A, B, C, K
380200-Services - Plastic & Copper	801096	F0572	Repl 10540F 6P Sarcoxie Phase 2	201712	0.23	a	A, B, C, K
380200-Services - Plastic & Copper	801119	F0572	Repl 2794F 2P 34th and Pearl	201712	4,767.91	a	A, B, C, K
380200-Services - Plastic & Copper	801156	F0599	Repl 572F 4P 29th and Bales	201712	(2.32)	a	A, B, C, K
380200-Services - Plastic & Copper	801191	F0664	Reloc 1130F 4P TX/AZ 20th to 22nd	201712	(0.05)	a	A, B, C, K
380200-Services - Plastic & Copper	801219	F0604	Repl 5080F 2-4P 39th & S Main St	201712	648.80	a	A, B, C, K
380200-Services - Plastic & Copper	801223	F0604	Repl 1420F 2P W&E Cleveland@Holden	201712	182.73	a	A, B, C, K
380200-Services - Plastic & Copper	801238	F0599	Repl 1368F 4-6P Kansas & 22nd	201712	(274.56)	a	A, B, C, K
380200-Services - Plastic & Copper	801315	F0604	Repl 1182F 2P Franklin and Jewell	201712	16.11	a	A, B, C, K
380200-Services - Plastic & Copper	801353	F0578	Reloc 3542F 2-4-6P S School Rd	201712	115.82	a	A, B, C, K
380200-Services - Plastic & Copper	801356	F0604	Repl 5950 2-4P Emma Grid Miller 1A	201712	0.02	a	A, B, C, K
380200-Services - Plastic & Copper	801365	F0604	Repl 3365F 2-4P Emma 1B - Miller	201712	0.06	a	A, B, C, K
380200-Services - Plastic & Copper	801383	F0578	Reloc 2727F 4-6P Truman Farm Trail	201712	(6,648.50)	a	A, B, C, K
380200-Services - Plastic & Copper	801386	F0664	Reloc 1892F 2-6P 15th & Delaware	201712	778.69	a	A, B, C, K
380200-Services - Plastic & Copper	801436	F0578	Reloc 845F 2&6P 51st & Grand	201712	(6,396.65)	a	A, B, C, K
380200-Services - Plastic & Copper	801625	F0599	Repl 663F 2P 59th & Cypress Place	201712	11,479.16	a	A, B, C, K
380200-Services - Plastic & Copper	801841	F0578	Reloc 60F 2P RD Mize	201712	918.59	a	A, B, C, K
380200-Services - Plastic & Copper	003816	F0558	BWO SERVICE LINE LEAK RESPONSIVE	201801	4.45	a	A, B, C, K
380200-Services - Plastic & Copper	004152	F0608	BWO-Repl Svc w/ Pls (North Reg)	201801	781,381.58	a	A, B, C, K
380200-Services - Plastic & Copper	004153	F0513	BWO-Repl Svc w/ Pls (South Reg)	201801	48,790.29	a	A, B, C, K
380200-Services - Plastic & Copper	004287	F0607	BWO MATERIAL SERV LINE REPL CONT	201801	2,558.07	a	A, B, C, K
380200-Services - Plastic & Copper	004416	F0561	BWO-REPLACE SERVICE	201801	8.47	a	A, B, C, K
380200-Services - Plastic & Copper	004501	F0659	BWO-Repl Svc w/ Pls (SW Reg)	201801	23,829.09	a	A, B, C, K
380200-Services - Plastic & Copper	004609	F0649	BWO MATERIAL SERV LINE REPL COMP	201801	29.16	a	A, B, C, K
380200-Services - Plastic & Copper	800075	F0604	Tipton Grid Phase E - Bare steel re	201801	(190.97)	a	A, B, C, K
380200-Services - Plastic & Copper	800083	F0604	Holden Grid Phase 2I	201801	(1.81)	a	A, B, C, K
380200-Services - Plastic & Copper	800091	F0604	Repl w/ 2119F 2-4P Belton Ph1A	201801	27.62	a	A, B, C, K
380200-Services - Plastic & Copper	800100	F0604	Repl w/ 9461F 2P Kingsville Ph2	201801	87,530.54	a	A, B, C, K
380200-Services - Plastic & Copper	800122	F0599	Repl w/ 4565F 2P Liberty PhE	201801	0.48	a	A, B, C, K
380200-Services - Plastic & Copper	800123	F0599	Repl w 4550F 2P Liberty Phase F	201801	5.35	a	A, B, C, K
380200-Services - Plastic & Copper	800124	F0599	Repl w/ 3375F 2P Liberty PhG	201801	0.12	a	A, B, C, K
380200-Services - Plastic & Copper	800125	F0599	Repl w/ 1365F 2P Liberty PhH	201801	(55.21)	a	A, B, C, K
380200-Services - Plastic & Copper	800126	F0599	Repl 3260F 2-4P Liberty Phase 1	201801	7,484.34	a	A, B, C, K
380200-Services - Plastic & Copper	800128	F0599	Repl 1827F 2-4P Liberty Phase J	201801	1,930.18	a	A, B, C, K
380200-Services - Plastic & Copper	800130	F0604	Repl w 6463F 2-4P Belton Ph 2B	201801	0.03	a	A, B, C, K
380200-Services - Plastic & Copper	800132	F0604	FY16 Strategic Grid MGE - Belton Ph	201801	0.86	a	A, B, C, K
380200-Services - Plastic & Copper	800136	F0599	FY16 Strat Grid-St. Joe's South 1B	201801	(6.95)	a	A, B, C, K
380200-Services - Plastic & Copper	800143	F0599	Hwy 71 & Gregory Grid Replace PhC	201801	(4,659.12)	a	A, B, C, K
380200-Services - Plastic & Copper	800144	F0547	Hwy 71 and Gregory Grid Repl PhD	201801	(18,759.73)	a	A, B, C, K
380200-Services - Plastic & Copper	800145	F0599	Repl w 4271F 4P- 71 & Gregory Ph E	201801	(18,293.12)	a	A, B, C, K
380200-Services - Plastic & Copper	800146	F0599	Repl w/ 4506F 2P Hwy71 & Gregory-F	201801	(21,676.67)	a	A, B, C, K
380200-Services - Plastic & Copper	800153	F0599	N Budd Park CI Grid Repl Phase 1B	201801	243.28	a	A, B, C, K
380200-Services - Plastic & Copper	800155	F0599	N Budd Park CI Grid Repl Phase 1D	201801	2,700.69	a	A, B, C, K
380200-Services - Plastic & Copper	800157	F0599	N Budd Park CI Grid Repl Phase 1F	201801	101,968.86	a	A, B, C, K
380200-Services - Plastic & Copper	800158	F0599	N Budd Park CI Repl Phase 1G IUI	201801	73,144.59	a	A, B, C, K
380200-Services - Plastic & Copper	800159	F0599	N Budd Park CI Repl Phase 1H	201801	4.81	a	A, B, C, K
380200-Services - Plastic & Copper	800256	F0604	Repl w/ 8006F 2&P Pleasant Hill Ph3	201801	(29.15)	a	A, B, C, K
380200-Services - Plastic & Copper	800257	F0604	Repl w 9327F 2&4P Pleasant Hill Ph4	201801	0.30	a	A, B, C, K
380200-Services - Plastic & Copper	800258	F0604	Repl w/ 11818F 2P Pleasant Hill Ph5	201801	0.76	a	A, B, C, K
380200-Services - Plastic & Copper	800259	F0604	Repl w/ 8606F 2P Pleasant Hill Ph6	201801	471.46	a	A, B, C, K
380200-Services - Plastic & Copper	800265	F0572	Repl w/ 4646F 2-4P Webb City Ph2D	201801	0.13	a	A, B, C, K
380200-Services - Plastic & Copper	800274	F0604	Repl w/ 7005F 2-4P Carrollton PhA	201801	0.21	a	A, B, C, K
380200-Services - Plastic & Copper	800276	F0604	Repl w 5332F 2p Carrollton Phase C	201801	0.35	a	A, B, C, K
380200-Services - Plastic & Copper	800277	F0604	Repl 11776F 2-4P Carrollton Ph D	201801	30.91	a	A, B, C, K
380200-Services - Plastic & Copper	800279	F0604	Repl w 9003F 2P Carrollton Phase F	201801	75.72	a	A, B, C, K

380200-Services - Plastic & Copper	800284	F0604	Repl w 11888F 2-4P Carrolton Phs G	201801	0.17	a	A, B, C, K
380200-Services - Plastic & Copper	800285	F0604	Repl 2470F 2P Carrollton Phase H	201801	(0.42)	a	A, B, C, K
380200-Services - Plastic & Copper	800286	F0604	Repl w 12516F 2-4P Carrollton Ph I	201801	1.68	a	A, B, C, K
380200-Services - Plastic & Copper	800290	F0604	Repl 4735F 1-2-4P Rt 24 & Sterling	201801	45,266.67	a	A, B, C, K
380200-Services - Plastic & Copper	800338	F0599	Repl w 4888F 2-8P St Joe Grid Ph 2C	201801	27.37	a	A, B, C, K
380200-Services - Plastic & Copper	800340	F0599	Repl w/ 6468F 2P St. Joe's Ph2D	201801	17.43	a	A, B, C, K
380200-Services - Plastic & Copper	800383	F0547	Target Marlborough East Ph 2 Reloc	201801	7.82	a	A, B, C, K
380200-Services - Plastic & Copper	800385	F0547	Rei w/ 2320F 2P 22nd&23rd St-Wabash	201801	(0.44)	a	A, B, C, K
380200-Services - Plastic & Copper	800405	F0572	Repl w/ 790F 3-8P 16th & Roosevelt	201801	52.52	a	A, B, C, K
380200-Services - Plastic & Copper	800414	F0604	Repl w/ 7387 2-4P Pleasant Hill Ph7	201801	7,905.49	a	A, B, C, K
380200-Services - Plastic & Copper	800449	F0604	Repl w 930F 2P Kiger N of Rt 24	201801	16,887.75	a	A, B, C, K
380200-Services - Plastic & Copper	800463	F0599	Repl w 2144F 2-4-6-8P 13 & Virginia	201801	8,326.69	a	A, B, C, K
380200-Services - Plastic & Copper	800470	F0547	Reloc 1124F 6P Englewood Phase 1A	201801	53.84	a	A, B, C, K
380200-Services - Plastic & Copper	800474	F0572	Repl w 2597F 4P 1201 Schifferdecker	201801	(4,108.75)	a	A, B, C, K
380200-Services - Plastic & Copper	800491	F0604	Repl w 3182F 2-4P Harris S of Shely	201801	(488.04)	a	A, B, C, K
380200-Services - Plastic & Copper	800526	F0578	Rei w 1600F 2-4P Pacific & Sunrise	201801	(0.08)	a	A, B, C, K
380200-Services - Plastic & Copper	800542	F0604	Repl w 14507F 2-6-12P Blue Ridge	201801	1.46	a	A, B, C, K
380200-Services - Plastic & Copper	800549	F0599	Repl w 225F 2P Charlotte&PacificAOR	201801	(389.83)	a	A, B, C, F, K
380200-Services - Plastic & Copper	800599	F0604	Repl w 9540F 2-4P Blackburn Phase 2	201801	0.31	a	A, B, C, K
380200-Services - Plastic & Copper	800600	F0604	Repl w 7055F 2-4P Blackburn Phase 1	201801	0.66	a	A, B, C, K
380200-Services - Plastic & Copper	800616	F0604	Repl w/ 5800F 2-4P Liberty Ph2	201801	1.03	a	A, B, C, K
380200-Services - Plastic & Copper	800622	F0604	Repl w/ 5785F 2P 29th & Northern	201801	(180,940.67)	a	A, B, C, K
380200-Services - Plastic & Copper	800728	F0664	Reloc 2621F 2P Broadway & Zora	201801	20.84	a	A, B, C, K
380200-Services - Plastic & Copper	800758	F0604	Repl w 1011F 2-6P Concordia Phase A	201801	412.78	a	A, B, C, K
380200-Services - Plastic & Copper	800759	F0604	Repl 7111F 2-4P Concordia Phase B	201801	644.19	a	A, B, C, K
380200-Services - Plastic & Copper	800826	F0599	Repl 670F 2-4-6P 10th & Benton	201801	(328.20)	a	A, B, C, K
380200-Services - Plastic & Copper	800827	F0604	Repl w 2565F 2P Lee St & Main	201801	10.29	a	A, B, C, K
380200-Services - Plastic & Copper	800830	F0604	Repl w 1500F 2P Green & Peyton	201801	(2,848.01)	a	A, B, C, K
380200-Services - Plastic & Copper	800864	F0604	Repl w 3915F 2-4-6P 75th St RT 350	201801	823.30	a	A, B, C, K
380200-Services - Plastic & Copper	800924	F0599	Aband 992F 4&6CI 54th & Ter	201801	3,406.26	a	A, B, C, K
380200-Services - Plastic & Copper	800932	F0604	Repl w 750F 2P Nipper S of Spring	201801	(731.27)	a	A, B, C, K
380200-Services - Plastic & Copper	800977	F0604	Repl 8085F 2P Liberty & Stone	201801	28.91	a	A, B, C, K
380200-Services - Plastic & Copper	801066	F0547	Reloc 1560F 4P Forest @ Hwy 291	201801	1,237.26	a	A, B, C, K
380200-Services - Plastic & Copper	801082	F0547	Reloc 1862F 4-6P PleasantVal Phase3	201801	207.71	a	A, B, C, K
380200-Services - Plastic & Copper	801096	F0572	Repl 10540F 6P Sarcoxie Phase 2	201801	0.54	a	A, B, C, K
380200-Services - Plastic & Copper	801119	F0572	Repl 2794F 2P 34th and Pearl	201801	2,695.94	a	A, B, C, K
380200-Services - Plastic & Copper	801156	F0599	Repl 572F 4P 29th and Bales	201801	2.83	a	A, B, C, K
380200-Services - Plastic & Copper	801167	F0604	Repl 925F 6P Jefferson St	201801	54.48	a	A, B, C, K
380200-Services - Plastic & Copper	801191	F0664	Reloc 1130F 4P TX/AZ 20th to 22nd	201801	6.13	a	A, B, C, K
380200-Services - Plastic & Copper	801219	F0604	Repl 5080F 2-4P 39th & S Main St	201801	747.32	a	A, B, C, K
380200-Services - Plastic & Copper	801223	F0604	Repl 1420F 2P W&E Cleveland@Holden	201801	1.12	a	A, B, C, K
380200-Services - Plastic & Copper	801238	F0599	Repl 1368F 4-6P Kansas & 22nd	201801	(1,513.95)	a	A, B, C, K
380200-Services - Plastic & Copper	801284	F0572	Repl 5625F 2-4P Elliot & Hwy K	201801	7,626.37	a	A, B, C, K
380200-Services - Plastic & Copper	801299	F0604	Repl 5945F 2P 32nd St & Shady Bend	201801	38,357.75	a	A, B, C, K
380200-Services - Plastic & Copper	801315	F0604	Repl 1182F 2P Franklin and Jewell	201801	0.12	a	A, B, C, K
380200-Services - Plastic & Copper	801353	F0578	Reloc 3542F 2-4-6P S School Rd	201801	(598.91)	a	A, B, C, K
380200-Services - Plastic & Copper	801356	F0604	Repl 5950 2-4P Emma Grid Miller 1A	201801	0.18	a	A, B, C, K
380200-Services - Plastic & Copper	801365	F0604	Repl 3365F 2-4P Emma 1B - Miller	201801	0.11	a	A, B, C, K
380200-Services - Plastic & Copper	801386	F0664	Reloc 1892F 2-6P 15th & Delaware	201801	172.64	a	A, B, C, K
380200-Services - Plastic & Copper	801410	F0599	Repl 612F 2P 26th Terr & Topping	201801	1,353.41	a	A, B, C, K
380200-Services - Plastic & Copper	801625	F0599	Repl 663F 2P 59th & Cypress Place	201801	208.04	a	A, B, C, K
380200-Services - Plastic & Copper	801662	F0578	Reloc 1927F 4-6P Griffith Place	201801	5,947.32	a	A, B, C, K
380200-Services - Plastic & Copper	801841	F0578	Reloc 60F 2P RD Mize	201801	582.52	a	A, B, C, K
380200-Services - Plastic & Copper	003816	F0558	BWO SERVICE LINE LEAK RESPONSIVE	201802	(18.05)	a	A, B, C, K
380200-Services - Plastic & Copper	004152	F0608	BWO-Repl Svc w/ Pls (North Reg)	201802	768,427.32	a	A, B, C, K
380200-Services - Plastic & Copper	004153	F0513	BWO-Repl Svc w/ Pls (South Reg)	201802	41,394.58	a	A, B, C, K
380200-Services - Plastic & Copper	004287	F0607	BWO MATERIAL SERV LINE REPL CONT	201802	(1,548.36)	a	A, B, C, K
380200-Services - Plastic & Copper	004416	F0561	BWO-REPLACE SERVICE	201802	0.32	a	A, B, C, K
380200-Services - Plastic & Copper	004501	F0659	BWO-Repl Svc w/ Pls (SW Reg)	201802	15,858.96	a	A, B, C, K
380200-Services - Plastic & Copper	004609	F0649	BWO MATERIAL SERV LINE REPL COMP	201802	0.23	a	A, B, C, K
380200-Services - Plastic & Copper	800039	F0599	Pickett Rd and 29th St - Main Repla	201802	13,571.25	a	A, B, C, K
380200-Services - Plastic & Copper	800075	F0604	Tipton Grid Phase E - Bare steel re	201802	0.21	a	A, B, C, K
380200-Services - Plastic & Copper	800083	F0604	Holden Grid Phase 2J	201802	1.92	a	A, B, C, K
380200-Services - Plastic & Copper	800091	F0604	Repl w/ 2119F 2-4P Belton Ph1A	201802	32.49	a	A, B, C, K
380200-Services - Plastic & Copper	800123	F0599	Repl w 4550F 2P Liberty Phase F	201802	0.15	a	A, B, C, K
380200-Services - Plastic & Copper	800125	F0599	Repl w/ 1365F 2P Liberty PhH	201802	0.66	a	A, B, C, K
380200-Services - Plastic & Copper	800126	F0599	Repl 3260F 2-4P Liberty Phase 1	201802	9.50	a	A, B, C, K
380200-Services - Plastic & Copper	800128	F0599	Repl 1827F 2-4P Liberty Phase J	201802	(0.97)	a	A, B, C, K
380200-Services - Plastic & Copper	800132	F0604	FY16 Strategic Grid MGE - Belton Ph	201802	(0.29)	a	A, B, C, K
380200-Services - Plastic & Copper	800136	F0599	FY16 Strat Grid-St. Joe's South 1B	201802	(0.15)	a	A, B, C, K
380200-Services - Plastic & Copper	800142	F0599	Hwy 71 and Gregory Grid Replace PhB	201802	(3,753.53)	a	A, B, C, K
380200-Services - Plastic & Copper	800155	F0599	N Budd Park CI Grid Repl Phase 1D	201802	(6.19)	a	A, B, C, K
380200-Services - Plastic & Copper	800158	F0599	N Budd Park CI Repl Phase 1G IUI	201802	0.39	a	A, B, C, K
380200-Services - Plastic & Copper	800159	F0599	N Budd Park CI Repl Phase 1H	201802	0.15	a	A, B, C, K
380200-Services - Plastic & Copper	800230	F0599	5227 Norton CI Replacement - IUI	201802	(976.03)	a	A, B, C, K
380200-Services - Plastic & Copper	800256	F0604	Repl w/ 8006F 2&P Pleasant Hill Ph3	201802	(0.66)	a	A, B, C, K
380200-Services - Plastic & Copper	800257	F0604	Repl w 9327F 2&4P Pleasant Hill Ph4	201802	(819.22)	a	A, B, C, K
380200-Services - Plastic & Copper	800258	F0604	Repl w/ 11818F 2P Pleasant Hill Ph5	201802	(155.43)	a	A, B, C, K
380200-Services - Plastic & Copper	800259	F0604	Repl w/ 8606F 2P Pleasant Hill Ph6	201802	557.57	a	A, B, C, K
380200-Services - Plastic & Copper	800265	F0572	Repl w/ 4646F 2-4P Webb City Ph2D	201802	64.84	a	A, B, C, K
380200-Services - Plastic & Copper	800277	F0604	Repl 11776F 2-4P Carrollton Ph D	201802	(0.19)	a	A, B, C, K
380200-Services - Plastic & Copper	800279	F0604	Repl w 9003F 2P Carrollton Phase F	201802	(1.45)	a	A, B, C, K
380200-Services - Plastic & Copper	800284	F0604	Repl w 11888F 2-4P Carrolton Phs G	201802	0.01	a	A, B, C, K
380200-Services - Plastic & Copper	800285	F0604	Repl 2470F 2P Carrollton Phase H	201802	0.01	a	A, B, C, K
380200-Services - Plastic & Copper	800286	F0604	Repl w 12516F 2-4P Carrollton Ph I	201802	0.13	a	A, B, C, K
380200-Services - Plastic & Copper	800290	F0604	Repl 4735F 1-2-4P Rt 24 & Sterling	201802	8,812.69	a	A, B, C, K
380200-Services - Plastic & Copper	800338	F0599	Repl w 4888F 2-8P St Joe Grid Ph 2C	201802	(7.80)	a	A, B, C, K
380200-Services - Plastic & Copper	800340	F0599	Repl w/ 6468F 2P St. Joe's Ph2D	201802	(4.56)	a	A, B, C, K
380200-Services - Plastic & Copper	800341	F0599	Repl w/ 4794F 2-6P St. Joe's Ph2E	201802	6,075.18	a	A, B, C, K
380200-Services - Plastic & Copper	800383	F0547	Target Marlborough East Ph 2 Reloc	201802	0.16	a	A, B, C, K
380200-Services - Plastic & Copper	800405	F0572	Repl w/ 790F 3-8P 16th & Roosevelt	201802	0.55	a	A, B, C, K
380200-Services - Plastic & Copper	800414	F0604	Repl w/ 7387 2-4P Pleasant Hill Ph7	201802	995.73	a	A, B, C, K
380200-Services - Plastic & Copper	800449	F0604	Repl w 930F 2P Kiger N of Rt 24	201802	(2,165.51)	a	A, B, C, K
380200-Services - Plastic & Copper	800463	F0599	Repl w 2144F 2-4-6-8P 13 & Virginia	201802	102.81	a	A, B, C, K
380200-Services - Plastic & Copper	800470	F0547	Reloc 1124F 6P Englewood Phase 1A	201802	(7.38)	a	A, B, C, K
380200-Services - Plastic & Copper	800475	F0572	Repl w 4030F 2-4P Park and Jackson	201802	(45.89)	a	A, B, C, K
380200-Services - Plastic & Copper	800542	F0604	Repl w 14507F 2-6-12P Blue Ridge	201802	0.04	a	A, B, C, K
380200-Services - Plastic & Copper	800566	F0604	Repl w/ 3425F 2P 12th & Lipper	201802	(2,353.56)	a	A, B, C, K
380200-Services - Plastic & Copper	800600	F0604	Repl w 7055F 2-4P Blackburn Phase 1	201802	92.27	a	A, B, C, K
380200-Services - Plastic & Copper	800606	F0572	Repl w/ 1450F 4P 33rd to 35th	201802	(24.05)	a	A, B, C, K
380200-Services - Plastic & Copper	800616	F0604	Repl w/ 5800F 2-4P Liberty Ph2	201802	0.02	a	A, B, C, K
380200-Services - Plastic & Copper	800623	F0599	Repl w/ 824F 4P 13th & Brooklyn	201802	2,631.00	a	A, B, C, K
380200-Services - Plastic & Copper	800624	F0578	Repl w 3970F 2-4-6P 155th E of I-49	201802	(6,441.61)	a	A, B, C, K

380200-Services - Plastic & Copper	800728	F0664	Reloc 2621F 2P Broadway & Zora	201802	(0.18)	a	A, B, C, K
380200-Services - Plastic & Copper	800758	F0604	Repl w 1011F 2-6P Concordia Phase A	201802	35.36	a	A, B, C, K
380200-Services - Plastic & Copper	800759	F0604	Repl 7111F 2-4P Concordia Phase B	201802	0.07	a	A, B, C, K
380200-Services - Plastic & Copper	800824	F0599	Repl w 420F 2-4P 9th & Bales	201802	697.28	a	A, B, C, K
380200-Services - Plastic & Copper	800827	F0604	Repl w 2565F 2P Lee St & Main	201802	(526.24)	a	A, B, C, K
380200-Services - Plastic & Copper	800864	F0604	Repl w 3915F 2-4-6P 75th St RT 350	201802	694.33	a	A, B, C, K
380200-Services - Plastic & Copper	800912	F0572	Repl w 1645F 2-4P 135 E & Moffet	201802	60.26	a	A, B, C, K
380200-Services - Plastic & Copper	800924	F0599	Aband 992F 4&6CI 54th & Ter	201802	(34.81)	a	A, B, C, K
380200-Services - Plastic & Copper	800932	F0604	Repl w 750F 2P Nipper S of Spring	201802	(29,384.76)	a	A, B, C, K
380200-Services - Plastic & Copper	800967	F0547	Reloc 7913F 2-4P Wornall & 85th Ph5	201802	96,384.37	a	A, B, C, K
380200-Services - Plastic & Copper	800977	F0604	Repl 8085F 2P Liberty & Stone	201802	(23,602.20)	a	A, B, C, K
380200-Services - Plastic & Copper	801096	F0572	Repl 10540F 6P Sarcoxie Phase 2	201802	(0.12)	a	A, B, C, K
380200-Services - Plastic & Copper	801119	F0572	Repl 2794F 2P 34th and Pearl	201802	(2,534.35)	a	A, B, C, K
380200-Services - Plastic & Copper	801156	F0599	Repl 572F 4P 29th and Bales	201802	(582.33)	a	A, B, C, K
380200-Services - Plastic & Copper	801167	F0604	Repl 925F 6P Jefferson St	201802	0.01	a	A, B, C, K
380200-Services - Plastic & Copper	801173	F0599	Aband 340F 4C 8th & Forest AOR	201802	2,310.84	a	A, B, C, F, K
380200-Services - Plastic & Copper	801179	F0604	Repl 8770F 2-4-6-12P 59th & Woodson	201802	106,417.56	a	A, B, C, K
380200-Services - Plastic & Copper	801191	F0664	Reloc 1130F 4P TX/AZ 20th to 22nd	201802	0.19	a	A, B, C, K
380200-Services - Plastic & Copper	801219	F0604	Repl 5080F 2-4P 39th & S Main St	201802	(159.22)	a	A, B, C, K
380200-Services - Plastic & Copper	801223	F0604	Repl 1420F 2P W&E Cleveland@Holden	201802	0.06	a	A, B, C, K
380200-Services - Plastic & Copper	801238	F0599	Repl 1368F 4-6P Kansas & 22nd	201802	(0.32)	a	A, B, C, K
380200-Services - Plastic & Copper	801253	F0572	Repl 727F 2P 313 S Oak St	201802	(1,783.44)	a	A, B, C, K
380200-Services - Plastic & Copper	801269	F0599	Repl 300F 4P Independence/Chestnut	201802	1,759.05	a	A, B, C, K
380200-Services - Plastic & Copper	801284	F0572	Repl 5625F 2-4P Elliot & Hwy K	201802	(26.63)	a	A, B, C, K
380200-Services - Plastic & Copper	801299	F0604	Repl 5945F 2P 32nd St & Shady Bend	201802	(417.11)	a	A, B, C, K
380200-Services - Plastic & Copper	801315	F0604	Repl 1182F 2P Franklin and Jewell	201802	0.01	a	A, B, C, K
380200-Services - Plastic & Copper	801353	F0578	Reloc 3542F 2-4-6P S School Rd	201802	(0.09)	a	A, B, C, K
380200-Services - Plastic & Copper	801356	F0604	Repl 5950 2-4P Emma Grid Miller 1A	201802	0.01	a	A, B, C, K
380200-Services - Plastic & Copper	801386	F0664	Reloc 1892F 2-6P 15th & Delaware	201802	0.40	a	A, B, C, K
380200-Services - Plastic & Copper	801501	F0578	Reloc 35F 2P 83rd & Ash	201802	(162.33)	a	A, B, C, K
380200-Services - Plastic & Copper	801625	F0599	Repl 663F 2P 59th & Cypress Place	201802	1,221.09	a	A, B, C, K
380200-Services - Plastic & Copper	801626	F0599	Repl 1592F 2P 40th & Kensington	201802	21,332.37	a	A, B, C, K
380200-Services - Plastic & Copper	801662	F0578	Reloc 1927F 4-6P Griffith Place	201802	1,914.11	a	A, B, C, K
380200-Services - Plastic & Copper	801841	F0578	Reloc 60F 2P RD Mize	201802	(299.79)	a	A, B, C, K
380200-Services - Plastic & Copper	003816	F0558	BWO SERVICE LINE LEAK RESPONSIVE	201803	25.70	a	A, B, C, K
380200-Services - Plastic & Copper	004152	F0608	BWO-Repl Svc w/ Pls (North Reg)	201803	884,013.22	a	A, B, C, K
380200-Services - Plastic & Copper	004153	F0513	BWO-Repl Svc w/ Pls (South Reg)	201803	52,602.72	a	A, B, C, K
380200-Services - Plastic & Copper	004287	F0607	BWO MATERIAL SERV LINE REPL CONT	201803	(17.42)	a	A, B, C, K
380200-Services - Plastic & Copper	004416	F0561	BWO-REPLACE SERVICE	201803	79.21	a	A, B, C, K
380200-Services - Plastic & Copper	004501	F0659	BWO-Repl Svc w/ Pls (SW Reg)	201803	7,700.33	a	A, B, C, K
380200-Services - Plastic & Copper	004601	F0591	BWO SERVICE LINE REPL MODIFIED BLOC	201803	411.80	a	A, B, C, K
380200-Services - Plastic & Copper	004609	F0649	BWO MATERIAL SERV LINE REPL COMP	201803	457.94	a	A, B, C, K
380200-Services - Plastic & Copper	800039	F0599	Pickett Rd and 29th St - Main Repla	201803	(195,528.21)	a	A, B, C, K
380200-Services - Plastic & Copper	800075	F0604	Tipton Grid Phase E - Bare steel re	201803	3.03	a	A, B, C, K
380200-Services - Plastic & Copper	800083	F0604	Holden Grid Phase 2I	201803	1.74	a	A, B, C, K
380200-Services - Plastic & Copper	800091	F0604	Repl w/ 2119F 2-4P Belton Ph1A	201803	(31.39)	a	A, B, C, K
380200-Services - Plastic & Copper	800122	F0599	Repl w/ 4565F 2P Liberty PhE	201803	(0.58)	a	A, B, C, K
380200-Services - Plastic & Copper	800123	F0599	Repl w 4550F 2P Liberty Phase F	201803	(7.28)	a	A, B, C, K
380200-Services - Plastic & Copper	800124	F0599	Repl w/ 3375F 2P Liberty PhG	201803	(0.16)	a	A, B, C, K
380200-Services - Plastic & Copper	800125	F0599	Repl w/ 1365F 2P Liberty PhH	201803	0.47	a	A, B, C, K
380200-Services - Plastic & Copper	800126	F0599	Repl 3260F 2-4P Liberty Phase 1	201803	(14.12)	a	A, B, C, K
380200-Services - Plastic & Copper	800128	F0599	Repl 1827F 2-4P Liberty Phase J	201803	(7.14)	a	A, B, C, K
380200-Services - Plastic & Copper	800130	F0604	Repl w 6463F 2-4P Belton Ph 2B	201803	(0.03)	a	A, B, C, K
380200-Services - Plastic & Copper	800132	F0604	FY16 Strategic Grid MGE - Belton Ph	201803	(117.77)	a	A, B, C, K
380200-Services - Plastic & Copper	800136	F0599	FY16 Strat Grid-St. Joe's South 1B	201803	9.29	a	A, B, C, K
380200-Services - Plastic & Copper	800142	F0599	Hwy 71 and Gregory Grid Replace PhB	201803	(55,478.22)	a	A, B, C, K
380200-Services - Plastic & Copper	800152	F0599	N Budd Park CI Grid Repl Phase 1A	201803	(66.28)	a	A, B, C, K
380200-Services - Plastic & Copper	800155	F0599	N Budd Park CI Grid Repl Phase 1D	201803	(3.79)	a	A, B, C, K
380200-Services - Plastic & Copper	800158	F0599	N Budd Park CI Repl Phase 1G IUI	201803	(16.20)	a	A, B, C, K
380200-Services - Plastic & Copper	800159	F0599	N Budd Park CI Repl Phase 1H	201803	(6.58)	a	A, B, C, K
380200-Services - Plastic & Copper	800230	F0599	5227 Norton CI Replacement - IUI	201803	(8,321.93)	a	A, B, C, K
380200-Services - Plastic & Copper	800256	F0604	Repl w/ 8006F 2&P Pleasant Hill Ph3	201803	38.95	a	A, B, C, K
380200-Services - Plastic & Copper	800257	F0604	Repl w 9327F 2&P Pleasant Hill Ph4	201803	16,381.74	a	A, B, C, K
380200-Services - Plastic & Copper	800258	F0604	Repl w/ 11818F 2P Pleasant Hill Ph5	201803	(2,390.58)	a	A, B, C, K
380200-Services - Plastic & Copper	800259	F0604	Repl w/ 8606F 2P Pleasant Hill Ph6	201803	(114.84)	a	A, B, C, K
380200-Services - Plastic & Copper	800262	F0572	Webb City Phase 2A Grid Bare ST Rep	201803	21.50	a	A, B, C, K
380200-Services - Plastic & Copper	800263	F0572	Repl w/ 1375F 2P Webb City Ph2B	201803	20.69	a	A, B, C, K
380200-Services - Plastic & Copper	800264	F0572	Repl w/ 6503F 2P Webb City Ph2C	201803	4.36	a	A, B, C, K
380200-Services - Plastic & Copper	800265	F0572	Repl w/ 4646F 2-4P Webb City Ph2D	201803	23.31	a	A, B, C, K
380200-Services - Plastic & Copper	800274	F0604	Repl w/ 7005F 2-4P Carrollton PhA	201803	(0.01)	a	A, B, C, K
380200-Services - Plastic & Copper	800276	F0604	Repl w 5332F 2p Carrollton Phase C	201803	(0.52)	a	A, B, C, K
380200-Services - Plastic & Copper	800277	F0604	Repl 11776F 2-4P Carrollton Ph D	201803	(5.38)	a	A, B, C, K
380200-Services - Plastic & Copper	800279	F0604	Repl w 9003F 2P Carrollton Phase F	201803	1.27	a	A, B, C, K
380200-Services - Plastic & Copper	800284	F0604	Repl w 11888F 2-4P Carrollton Phs G	201803	(20.37)	a	A, B, C, K
380200-Services - Plastic & Copper	800285	F0604	Repl 2470F 2P Carrollton Phase H	201803	(0.28)	a	A, B, C, K
380200-Services - Plastic & Copper	800286	F0604	Repl w 12516F 2-4P Carrollton Ph I	201803	(6.80)	a	A, B, C, K
380200-Services - Plastic & Copper	800290	F0604	Repl 4735F 1-2-4P Rt 24 & Sterling	201803	(857.84)	a	A, B, C, K
380200-Services - Plastic & Copper	800338	F0599	Repl w 4888F 2-8P St Joe Grid Ph 2C	201803	(655.46)	a	A, B, C, K
380200-Services - Plastic & Copper	800340	F0599	Repl w/ 6468F 2P St. Joe's Ph2D	201803	(18.55)	a	A, B, C, K
380200-Services - Plastic & Copper	800341	F0599	Repl w/ 4794F 2-6P St. Joe's Ph2E	201803	(694.54)	a	A, B, C, K
380200-Services - Plastic & Copper	800383	F0547	Target Marlborough East Ph 2 Reloc	201803	(10.58)	a	A, B, C, K
380200-Services - Plastic & Copper	800385	F0547	Rel w/ 2320F 2P 22nd&23rd St-Wabash	201803	0.57	a	A, B, C, K
380200-Services - Plastic & Copper	800405	F0572	Repl w/ 790F 3-8P 16th & Roosevelt	201803	79.36	a	A, B, C, K
380200-Services - Plastic & Copper	800414	F0604	Repl w/ 7387 2-4P Pleasant Hill Ph7	201803	(69.84)	a	A, B, C, K
380200-Services - Plastic & Copper	800439	F0599	KC-39th & State Line Cast Iron PhB	201803	(11,539.85)	a	A, B, C, K
380200-Services - Plastic & Copper	800440	F0599	KC-39th & State Line Cast Iron PhC	201803	(11,612.90)	a	A, B, C, K
380200-Services - Plastic & Copper	800441	F0599	KC-39th & State Line Cast Iron PhA	201803	(7,620.72)	a	A, B, C, K
380200-Services - Plastic & Copper	800449	F0604	Repl w 930F 2P Kiger N of Rt 24	201803	(665.50)	a	A, B, C, K
380200-Services - Plastic & Copper	800463	F0599	Repl w 2144F 2-4-6-8P 13 & Virginia	201803	(27.95)	a	A, B, C, K
380200-Services - Plastic & Copper	800470	F0547	Reloc 1124F 6P Englewood Phase 1A	201803	1.35	a	A, B, C, K
380200-Services - Plastic & Copper	800475	F0572	Repl w 4030F 2-4P Park and Jackson	201803	(19.49)	a	A, B, C, K
380200-Services - Plastic & Copper	800491	F0604	Repl w 3182F 2-4P Harris S of Shely	201803	(9,401.27)	a	A, B, C, K
380200-Services - Plastic & Copper	800526	F0578	Rel w 1600F 2-4P Pacific & Sunrise	201803	0.12	a	A, B, C, K
380200-Services - Plastic & Copper	800542	F0604	Repl w 14507F 2-6-12P Blue Ridge	201803	(2.05)	a	A, B, C, K
380200-Services - Plastic & Copper	800558	F0572	Repl w 3645F 2-4P Neosho Grid Ph1	201803	(25.52)	a	A, B, C, K
380200-Services - Plastic & Copper	800566	F0604	Repl w/ 3425F 2P 12th & Lipper	201803	(45,731.56)	a	A, B, C, K
380200-Services - Plastic & Copper	800599	F0604	Repl w 9540F 2-4P Blackburn Phase 2	201803	(0.43)	a	A, B, C, K
380200-Services - Plastic & Copper	800600	F0604	Repl w 7055F 2-4P Blackburn Phase 1	201803	(1.27)	a	A, B, C, K
380200-Services - Plastic & Copper	800606	F0572	Repl w/ 1450F 4P 33rd to 35th	201803	20,310.66	a	A, B, C, K
380200-Services - Plastic & Copper	800610	F0572	Repl w/ 6055F 2-4P Marionville PhC	201803	83,286.12	a	A, B, C, K
380200-Services - Plastic & Copper	800616	F0604	Repl w/ 5800F 2-4P Liberty Ph2	201803	(1.39)	a	A, B, C, K
380200-Services - Plastic & Copper	800623	F0599	Repl w/ 824F 4P 13th & Brooklyn	201803	(13,431.97)	a	A, B, C, K
380200-Services - Plastic & Copper	800624	F0578	Repl w 3970F 2-4-6P 155th E of I-49	201803	(30,244.14)	a	A, B, C, K

380200-Services - Plastic & Copper	800728	F0664	Reloc 2621F 2P Brodway & Zora	201803	(0.28)	a	A, B, C, K
380200-Services - Plastic & Copper	800758	F0604	Repl w 1011F 2-6P Concordia Phase A	201803	(14.27)	a	A, B, C, K
380200-Services - Plastic & Copper	800759	F0604	Repl 7111F 2-4P Concordia Phase B	201803	(1,244.44)	a	A, B, C, K
380200-Services - Plastic & Copper	800760	F0604	Repl 11566F 2-4P Concordia Phase C	201803	29,164.08	a	A, B, C, K
380200-Services - Plastic & Copper	800824	F0599	Repl w 420F 2-4P 9th & Bales	201803	16,740.53	a	A, B, C, K
380200-Services - Plastic & Copper	800826	F0599	Repl 670F 2-4-6P 10th & Benton	201803	(4,281.33)	a	A, B, C, K
380200-Services - Plastic & Copper	800827	F0604	Repl w 2565F 2P Lee St & Main	201803	(53,879.55)	a	A, B, C, K
380200-Services - Plastic & Copper	800830	F0604	Repl w 1500F 2P Green & Peyton	201803	(28,928.70)	a	A, B, C, K
380200-Services - Plastic & Copper	800864	F0604	Repl w 3915F 2-4-6P 75th St RT 350	201803	(149.16)	a	A, B, C, K
380200-Services - Plastic & Copper	800912	F0572	Repl w 1645F 2-4P 135 E & Moffet	201803	84,112.13	a	A, B, C, K
380200-Services - Plastic & Copper	800924	F0599	Aband 992F 4&6CI 54th & Ter	201803	(305.60)	a	A, B, C, K
380200-Services - Plastic & Copper	800940	F0604	Repl w 2220F 2P Claremont & 25th	201803	84,502.11	a	A, B, C, K
380200-Services - Plastic & Copper	800957	F0664	Reloc 1782F 2-4P 27th-31st Phase 1	201803	9,309.36	a	A, B, C, K
380200-Services - Plastic & Copper	800967	F0547	Reloc 7913F 2-4P Wornall & 85th Ph5	201803	11,981.75	a	A, B, C, K
380200-Services - Plastic & Copper	800977	F0604	Repl 8085F 2P Liberty & Stone	201803	(172,695.39)	a	A, B, C, K
380200-Services - Plastic & Copper	801096	F0572	Repl 10540F 6P Sarcoxie Phase 2	201803	11.61	a	A, B, C, K
380200-Services - Plastic & Copper	801119	F0572	Repl 2794F 2P 34th and Pearl	201803	(904.26)	a	A, B, C, K
380200-Services - Plastic & Copper	801149	F0572	Repl 4180F 2-4P 24th & Meadow	201803	6,610.64	a	A, B, C, K
380200-Services - Plastic & Copper	801156	F0599	Repl 572F 4P 29th and Bales	201803	(8,260.86)	a	A, B, C, K
380200-Services - Plastic & Copper	801167	F0604	Repl 925F 6P Jefferson St	201803	(2.02)	a	A, B, C, K
380200-Services - Plastic & Copper	801179	F0604	Repl 8770F 2-4-6-12P 59th & Woodson	201803	(353.56)	a	A, B, C, K
380200-Services - Plastic & Copper	801191	F0664	Reloc 1130F 4P TX/AZ 20th to 22nd	201803	358.64	a	A, B, C, K
380200-Services - Plastic & Copper	801219	F0604	Repl 5080F 2-4P 39th & S Main St	201803	(4,723.73)	a	A, B, C, K
380200-Services - Plastic & Copper	801220	F0604	Repl 11975F 2-4P Shely & E33rd Ter	201803	392,874.86	a	A, B, C, K
380200-Services - Plastic & Copper	801223	F0604	Repl 1420F 2P W&E Cleveland@Holden	201803	(352.24)	a	A, B, C, K
380200-Services - Plastic & Copper	801238	F0599	Repl 1368F 4-6P Kansas & 22nd	201803	0.47	a	A, B, C, K
380200-Services - Plastic & Copper	801253	F0572	Repl 727F 2P 313 S Oak St	201803	(13,165.78)	a	A, B, C, K
380200-Services - Plastic & Copper	801269	F0599	Repl 300F 4P Independence/Chestnut	201803	1,131.82	a	A, B, C, K
380200-Services - Plastic & Copper	801284	F0572	Repl 5625F 2-4P Elliot & Hwy K	201803	(121.02)	a	A, B, C, K
380200-Services - Plastic & Copper	801299	F0604	Repl 5945F 2P 32nd St & Shady Bend	201803	(2,593.25)	a	A, B, C, K
380200-Services - Plastic & Copper	801315	F0604	Repl 1182F 2P Franklin and Jewell	201803	(0.19)	a	A, B, C, K
380200-Services - Plastic & Copper	801356	F0604	Repl 5950 2-4P Emma Grid Miller 1A	201803	26.67	a	A, B, C, K
380200-Services - Plastic & Copper	801365	F0604	Repl 3365F 2-4P Emma 1B - Miller	201803	(0.17)	a	A, B, C, K
380200-Services - Plastic & Copper	801376	F0604	Repl 6760F 2-4P Waverly MO Phase 1	201803	5,325.02	a	A, B, C, K
380200-Services - Plastic & Copper	801386	F0664	Reloc 1892F 2-6P 15th & Delaware	201803	(22.39)	a	A, B, C, K
380200-Services - Plastic & Copper	801501	F0578	Reloc 35F 2P 83rd & Ash	201803	282.61	a	A, B, C, K
380200-Services - Plastic & Copper	801625	F0599	Repl 663F 2P 59th & Cypress Place	201803	(58.85)	a	A, B, C, K
380200-Services - Plastic & Copper	801626	F0599	Repl 1592F 2P 40th & Kensington	201803	9,027.12	a	A, B, C, K
380200-Services - Plastic & Copper	801628	F0599	Repl 400F 4P 6th & Cleveland AOR	201803	1,951.70	a	A, B, C, F, K
380200-Services - Plastic & Copper	801662	F0578	Reloc 1927F 4-6P Griffith Place	201803	988.56	a	A, B, C, K
380200-Services - Plastic & Copper	801834	F0599	Repl 881F 4P 29th & Cleveland AOR	201803	5,555.37	a	A, B, C, F, K
380200-Services - Plastic & Copper	801841	F0578	Reloc 60F 2P RD Mize	201803	(41.71)	a	A, B, C, K
380200-Services - Plastic & Copper	003816	F0558	BWO SERVICE LINE LEAK RESPONSIVE	201804	21.68	a	A, B, C, K
380200-Services - Plastic & Copper	004152	F0608	BWO-Repl Svc w/ Pls (North Reg)	201804	864,734.78	a	A, B, C, K
380200-Services - Plastic & Copper	004153	F0513	BWO-Repl Svc w/ Pls (South Reg)	201804	51,068.07	a	A, B, C, K
380200-Services - Plastic & Copper	004287	F0607	BWO MATERIAL SERV LINE REPL CONT	201804	(8.11)	a	A, B, C, K
380200-Services - Plastic & Copper	004416	F0561	BWO-REPLACE SERVICE	201804	(6.48)	a	A, B, C, K
380200-Services - Plastic & Copper	004501	F0659	BWO-Repl Svc w/ Pls (SW Reg)	201804	22,978.00	a	A, B, C, K
380200-Services - Plastic & Copper	004601	F0591	BWO SERVICE LINE REPL MODIFIED BLOC	201804	(2.93)	a	A, B, C, K
380200-Services - Plastic & Copper	004609	F0649	BWO MATERIAL SERV LINE REPL CLMP	201804	(7.70)	a	A, B, C, K
380200-Services - Plastic & Copper	800075	F0604	Tipton Grid Phase E - Bare steel re	201804	1.54	a	A, B, C, K
380200-Services - Plastic & Copper	800076	F0604	Repl w/ 4914 2-8P Tipton PHG	201804	(90.14)	a	A, B, C, K
380200-Services - Plastic & Copper	800083	F0604	Holden Grid Phase 2J	201804	1.38	a	A, B, C, K
380200-Services - Plastic & Copper	800091	F0604	Repl w/ 2119F 2-4P Belton Ph1A	201804	(10.41)	a	A, B, C, K
380200-Services - Plastic & Copper	800092	F0604	Inst 4644F 2P Belton Ph	201804	2,602.55	a	A, B, C, K
380200-Services - Plastic & Copper	800097	F0604	Repl w/ 1385F 2P Belton Ph1F	201804	16,327.28	a	A, B, C, K
380200-Services - Plastic & Copper	800122	F0599	Repl w/ 4565F 2P Liberty PhE	201804	(0.29)	a	A, B, C, K
380200-Services - Plastic & Copper	800123	F0599	Repl w 4550F 2P Liberty Phase F	201804	(3.74)	a	A, B, C, K
380200-Services - Plastic & Copper	800124	F0599	Repl w/ 3375F 2P Liberty PhG	201804	(0.09)	a	A, B, C, K
380200-Services - Plastic & Copper	800125	F0599	Repl w/ 1365F 2P Liberty PhH	201804	0.23	a	A, B, C, K
380200-Services - Plastic & Copper	800126	F0599	Repl 3260F 2-4P Liberty Phase 1	201804	(6.51)	a	A, B, C, K
380200-Services - Plastic & Copper	800128	F0599	Repl 1827F 2-4P Liberty Phase J	201804	(2.95)	a	A, B, C, K
380200-Services - Plastic & Copper	800130	F0604	Repl w 6463F 2-4P Belton Ph 2B	201804	(0.02)	a	A, B, C, K
380200-Services - Plastic & Copper	800132	F0604	FY16 Strategic Grid MGE - Belton Ph	201804	0.12	a	A, B, C, K
380200-Services - Plastic & Copper	800136	F0599	FY16 Strat Grid-St. Joe's South 1B	201804	4.84	a	A, B, C, K
380200-Services - Plastic & Copper	800148	F0599	Repl w 3259F 2P Hwy 71&Gregory PhH	201804	3,400.11	a	A, B, C, K
380200-Services - Plastic & Copper	800152	F0599	N Budd Park CI Grid Repl Phase 1A	201804	3,815.93	a	A, B, C, K
380200-Services - Plastic & Copper	800155	F0599	N Budd Park CI Grid Repl Phase 1D	201804	22.34	a	A, B, C, K
380200-Services - Plastic & Copper	800158	F0599	N Budd Park CI Repl Phase 1G IUI	201804	(8.18)	a	A, B, C, K
380200-Services - Plastic & Copper	800159	F0599	N Budd Park CI Repl Phase 1H	201804	(3.32)	a	A, B, C, K
380200-Services - Plastic & Copper	800256	F0604	Repl w/ 8006F 2&P Pleasant Hill Ph3	201804	20.42	a	A, B, C, K
380200-Services - Plastic & Copper	800257	F0604	Repl w 9327F 2&4P Pleasant Hill Ph4	201804	(0.49)	a	A, B, C, K
380200-Services - Plastic & Copper	800258	F0604	Repl w/ 11818F 2P Pleasant Hill Ph5	201804	(0.26)	a	A, B, C, K
380200-Services - Plastic & Copper	800259	F0604	Repl w/ 8606F 2P Pleasant Hill Ph6	201804	(631.90)	a	A, B, C, K
380200-Services - Plastic & Copper	800262	F0572	Webb City Phase 2A Grid Bare ST Rep	201804	(0.28)	a	A, B, C, K
380200-Services - Plastic & Copper	800263	F0572	Repl w/ 1375F 2P Webb City Ph2B	201804	(0.53)	a	A, B, C, K
380200-Services - Plastic & Copper	800264	F0572	Repl w/ 6503F 2P Webb City Ph2C	201804	(0.07)	a	A, B, C, K
380200-Services - Plastic & Copper	800265	F0572	Repl w/ 4646F 2-4P Webb City Ph2D	201804	(1.24)	a	A, B, C, K
380200-Services - Plastic & Copper	800274	F0604	Repl w/ 7005F 2-4P Carrollton PhA	201804	(3.39)	a	A, B, C, K
380200-Services - Plastic & Copper	800275	F0604	Repl w 6004F 2-4P Carrollton Ph B	201804	(0.28)	a	A, B, C, K
380200-Services - Plastic & Copper	800276	F0604	Repl w 5332F 2p Carrollton Phase C	201804	(0.25)	a	A, B, C, K
380200-Services - Plastic & Copper	800277	F0604	Repl 11776F 2-4P Carrollton Ph D	201804	(2.69)	a	A, B, C, K
380200-Services - Plastic & Copper	800279	F0604	Repl w 9003F 2P Carrollton Phase F	201804	1.33	a	A, B, C, K
380200-Services - Plastic & Copper	800284	F0604	Repl w 11888F 2-4P Carrollton Phs G	201804	11,577.51	a	A, B, C, K
380200-Services - Plastic & Copper	800285	F0604	Repl 2470F 2P Carrollton Phase H	201804	(0.14)	a	A, B, C, K
380200-Services - Plastic & Copper	800286	F0604	Repl w 12516F 2-4P Carrollton Ph I	201804	(3.41)	a	A, B, C, K
380200-Services - Plastic & Copper	800290	F0604	Repl 4735F 1-2-4P Rt 24 & Sterling	201804	(407.23)	a	A, B, C, K
380200-Services - Plastic & Copper	800301	F0572	Repl w/ 10454F 2-4P Republic Ph1	201804	11,437.21	a	A, B, C, K
380200-Services - Plastic & Copper	800338	F0599	Repl w 4888F 2-8P St Joe Grid Ph 2C	201804	266.83	a	A, B, C, K
380200-Services - Plastic & Copper	800340	F0599	Repl w/ 6468F 2P St. Joe's Ph2D	201804	(2.91)	a	A, B, C, K
380200-Services - Plastic & Copper	800341	F0599	Repl w/ 4794F 2-6P St Joe's Ph2E	201804	46.86	a	A, B, C, K
380200-Services - Plastic & Copper	800383	F0547	Target Marlborough East Ph 2 Reloc	201804	1,475.76	a	A, B, C, K
380200-Services - Plastic & Copper	800385	F0547	Rel w/ 2320F 2P 22nd&23rd St-Wabash	201804	(1,277.35)	a	A, B, C, K
380200-Services - Plastic & Copper	800405	F0572	Repl w/ 790F 3-8P 16th & Roosevelt	201804	(21.60)	a	A, B, C, K
380200-Services - Plastic & Copper	800414	F0604	Repl w/ 7387 2-4P Pleasant Hill Ph7	201804	445.28	a	A, B, C, K
380200-Services - Plastic & Copper	800431	F0599	Target Marlborough West Phase 1	201804	(9,699.39)	a	A, B, C, K
380200-Services - Plastic & Copper	800440	F0599	KC-39th & State Line Cast Iron PhC	201804	2.24	a	A, B, C, K
380200-Services - Plastic & Copper	800449	F0604	Repl w 930F 2P Kiger N of Rt 24	201804	(250.89)	a	A, B, C, K
380200-Services - Plastic & Copper	800463	F0599	Repl w 2144F 2-4-6-8P 13 & Virginia	201804	191.42	a	A, B, C, K
380200-Services - Plastic & Copper	800470	F0547	Reloc 1124F 6P Englewood Phase 1A	201804	(4.48)	a	A, B, C, K
380200-Services - Plastic & Copper	800480	F0604	Repl 9430F 2-4P Pleasant Hill Ph 8	201804	13,680.35	a	A, B, C, K
380200-Services - Plastic & Copper	800491	F0604	Repl w 3182F 2-4P Harris S of Shely	201804	(0.13)	a	A, B, C, K
380200-Services - Plastic & Copper	800526	F0578	Rel w 1600F 2-4P Pacific & Sunrise	201804	(1,764.87)	a	A, B, C, K

380200-Services - Plastic & Copper	800542	F0604	Repl w 14507F 2-6-12P Blue Ridge	201804	(0.97)	a	A, B, C, K
380200-Services - Plastic & Copper	800558	F0572	Repl w 3645F 2-4P Neosho Grid Ph1	201804	11,412.98	a	A, B, C, K
380200-Services - Plastic & Copper	800586	F0547	Rel w/ 8935F 2P Marlborough Ph5	201804	183,400.76	a	A, B, C, K
380200-Services - Plastic & Copper	800598	F0604	Repl w 7500F 2-4P Alma Phase 2	201804	(832.73)	a	A, B, C, K
380200-Services - Plastic & Copper	800599	F0604	Repl w 9540F 2-4P Blackburn Phase 2	201804	(122.08)	a	A, B, C, K
380200-Services - Plastic & Copper	800600	F0604	Repl w 7055F 2-4P Blackburn Phase 1	201804	(2,148.70)	a	A, B, C, K
380200-Services - Plastic & Copper	800601	F0572	Repl w/ 2845F 2P Marionville PhA	201804	(3.27)	a	A, B, C, K
380200-Services - Plastic & Copper	800616	F0604	Repl w/ 5800F 2-4P Liberty Ph2	201804	(0.71)	a	A, B, C, K
380200-Services - Plastic & Copper	800728	F0664	Reloc 2621F 2P Broadway & Zora	201804	(0.14)	a	A, B, C, K
380200-Services - Plastic & Copper	800758	F0604	Repl w 1011F 2-6P Concordia Phase A	201804	602.03	a	A, B, C, K
380200-Services - Plastic & Copper	800759	F0604	Repl 7111F 2-4P Concordia Phase B	201804	1,637.57	a	A, B, C, K
380200-Services - Plastic & Copper	800760	F0604	Repl 11566F 2-4P Concordia Phase C	201804	269.08	a	A, B, C, K
380200-Services - Plastic & Copper	800761	F0604	Repl 9898F 2-4P Concordia Phase D	201804	22,915.36	a	A, B, C, K
380200-Services - Plastic & Copper	800762	F0604	Repl 7093F 2-4P Concordia Phase E	201804	21,510.52	a	A, B, C, K
380200-Services - Plastic & Copper	800763	F0604	Repl 11571F 2-4 P&S - Concordia Ph F	201804	42,405.56	a	A, B, C, K
380200-Services - Plastic & Copper	800827	F0604	Repl w 2565F 2P Lee St & Main	201804	(0.47)	a	A, B, C, K
380200-Services - Plastic & Copper	800864	F0604	Repl w 3915F 2-4-6P 75th St RT 350	201804	16.83	a	A, B, C, K
380200-Services - Plastic & Copper	800912	F0572	Repl w 1645F 2-4P 135 E & Moffet	201804	(1.14)	a	A, B, C, K
380200-Services - Plastic & Copper	800924	F0599	Aband 992F 4&6CI 54th & Ter	201804	(119.27)	a	A, B, C, K
380200-Services - Plastic & Copper	800940	F0604	Repl w 2220F 2P Claremont & 25th	201804	(9,348.21)	a	A, B, C, K
380200-Services - Plastic & Copper	800967	F0547	Reloc 7913F 2-4P Wornall & 85th Ph5	201804	3,308.56	a	A, B, C, K
380200-Services - Plastic & Copper	800977	F0604	Repl 8085F 2P Liberty & Stone	201804	(2.35)	a	A, B, C, K
380200-Services - Plastic & Copper	801057	F0572	Repl w 8235F 2-6P Neosho C-001	201804	4,446.62	a	A, B, C, K
380200-Services - Plastic & Copper	801096	F0572	Repl 10540F 6P Sarcoxie Phase 2	201804	(0.22)	a	A, B, C, K
380200-Services - Plastic & Copper	801115	F0599	Repl 535F 2-4P 9th & Forest AOR	201804	363.07	a	A, B, C, F, K
380200-Services - Plastic & Copper	801119	F0572	Repl 2794F 2P 34th and Pearl	201804	(250.85)	a	A, B, C, K
380200-Services - Plastic & Copper	801149	F0572	Repl 4180F 2-4P 24th & Meadow	201804	0.14	a	A, B, C, K
380200-Services - Plastic & Copper	801156	F0599	Repl 572F 4P 29th and Bales	201804	(0.29)	a	A, B, C, K
380200-Services - Plastic & Copper	801167	F0604	Repl 925F 6P Jefferson St	201804	(1.10)	a	A, B, C, K
380200-Services - Plastic & Copper	801179	F0604	Repl 8770F 2-4-6-12P 59th & Woodson	201804	(224.45)	a	A, B, C, K
380200-Services - Plastic & Copper	801191	F0664	Reloc 1130F 4P TX/AZ 20th to 22nd	201804	(7.45)	a	A, B, C, K
380200-Services - Plastic & Copper	801219	F0604	Repl 5080F 2-4P 39th & S Main St	201804	(77,734.86)	a	A, B, C, K
380200-Services - Plastic & Copper	801220	F0604	Repl 11975F 2-4P Shely & E33rd Ter	201804	(2,971.83)	a	A, B, C, K
380200-Services - Plastic & Copper	801223	F0604	Repl 1420F 2P W&E Cleveland@Holden	201804	(1,821.53)	a	A, B, C, K
380200-Services - Plastic & Copper	801238	F0599	Repl 1368F 4-6P Kansas & 22nd	201804	0.63	a	A, B, C, K
380200-Services - Plastic & Copper	801241	F0599	Repl 30F 6P 50th & Agnes AOR	201804	353.51	a	A, B, C, F, K
380200-Services - Plastic & Copper	801269	F0599	Repl 300F 4P Independence/Chestnut	201804	(42.32)	a	A, B, C, K
380200-Services - Plastic & Copper	801284	F0572	Repl 5625F 2-4P Elliot & Hwy K	201804	(64.84)	a	A, B, C, K
380200-Services - Plastic & Copper	801299	F0604	Repl 5945F 2P 32nd St & Shady Bend	201804	(728.77)	a	A, B, C, K
380200-Services - Plastic & Copper	801300	F0604	Repl 3615F 2P Northern & Ralston	201804	58,953.19	a	A, B, C, K
380200-Services - Plastic & Copper	801315	F0604	Repl 1182F 2P Franklin and Jewell	201804	(0.10)	a	A, B, C, K
380200-Services - Plastic & Copper	801353	F0578	Reloc 3542F 2-4-6P S School Rd	201804	(6.49)	a	A, B, C, K
380200-Services - Plastic & Copper	801356	F0604	Repl 5950F 2-4P Emma Grid Miller 1A	201804	10,942.47	a	A, B, C, K
380200-Services - Plastic & Copper	801365	F0604	Repl 3365F 2-4P Emma 1B - Miller	201804	(17.32)	a	A, B, C, K
380200-Services - Plastic & Copper	801376	F0604	Repl 6760F 2-4P Waverly MO Phase 1	201804	1.49	a	A, B, C, K
380200-Services - Plastic & Copper	801377	F0604	Repl 9880F 2-4P Waverly MO Phase 2	201804	4,952.70	a	A, B, C, K
380200-Services - Plastic & Copper	801378	F0604	Repl 8810F 2-4P Waverly MO Phase 3	201804	5,871.16	a	A, B, C, K
380200-Services - Plastic & Copper	801386	F0664	Reloc 1892F 2-6P 15th & Delaware	201804	(11.31)	a	A, B, C, K
380200-Services - Plastic & Copper	801472	F0604	Repl 14655F 2-4P VtoS 23rd to 27th	201804	3,119.23	a	A, B, C, K
380200-Services - Plastic & Copper	801475	F0604	Repl 8630F 2-4P Waverly MO Phase 4	201804	5,461.68	a	A, B, C, K
380200-Services - Plastic & Copper	801625	F0599	Repl 663F 2P 59th & Cypress Place	201804	(89.00)	a	A, B, C, K
380200-Services - Plastic & Copper	801626	F0599	Repl 1592F 2P 40th & Kensington	201804	(541.99)	a	A, B, C, K
380200-Services - Plastic & Copper	801628	F0599	Repl 400F 4P 6th & Cleveland AOR	201804	(5.17)	a	A, B, C, F, K
380200-Services - Plastic & Copper	801662	F0578	Reloc 1927F 4-6P Griffith Place	201804	(96.67)	a	A, B, C, K
380200-Services - Plastic & Copper	801731	F0599	Repl 580F 2P Blue Pkwy & Elwyn Rd	201804	28,004.86	a	A, B, C, K
380200-Services - Plastic & Copper	801733	F0578	Reloc 5310F 2-4-6P Crysler&70 MODOT	201804	3,479.80	a	A, B, C, K
380200-Services - Plastic & Copper	801827	F0599	Repl 649F 2-4P Highgrove and 10th	201804	9,959.66	a	A, B, C, K
380200-Services - Plastic & Copper	801834	F0599	Repl 881F 4P 29th & Cleveland AOR	201804	208.98	a	A, B, C, F, K
380200-Services - Plastic & Copper	801841	F0578	Reloc 60F 2P RD Mize	201804	(13.26)	a	A, B, C, K
Total Services Plastic and Copper					6,999,531.11		

Service Line Replacements - May 2018 Estimate	201805	2,629,500.00	a	A, B, C, F, K
Service Line Replacements - June 2018 Estimate	201806	1,559,500.00	a	A, B, C, F, K
TOTAL		81,408,194.86		

Legend for State or Federal Safety Requirements

		Regulatory Section Description	Description of Capital Expenditure Rehabilitation or Replacement
A	393.130 RSMo	Safe and Adequate Service	Replace, repair or remove unsafe pipeline segments
B	4 CSR 240-40.030(13)(B)	General Requirements for Maintenance	Replace, repair or remove unsafe pipeline segments
C	4 CSR 240-40.030(15)	Replacement Programs	Replacement program requirements for certain pipelines
D	4 CSR 240-40.030(14)	Gas Leaks	Repair of system leaks through pipeline rehabilitation and replacements
E	4 CSR 240-40.030(9)(T) and (U)	Corrosion Control	Remedial action in response to graphitization and corrosion through pipeline rehabilitation and replacements
F	4 CSR 240-40.030(13)(Z)	Protecting or Replacing Disturbed Cast Iron Pipelines	Replacement of cast iron pipelines where support has been disturbed
G	4 CSR 240-40.030(7)	Construction requirements	Construction expense associated with relocating and replacing pipelines
H	4 CSR 240-40.030(10)	Testing Requirements	Testing expense associated with relocating and replacing pipelines
I	4 CSR 240-40.030(13)(Y)	Maintenance - Caulked Bell and Spigot Joints	Install clamps and other sealing on exposed cast iron joints
J	4 CSR 240-40.030(16)	Gas Transmission Pipeline Integrity Management	Replace, repair or remove unsafe transmission pipeline segments
K	4 CSR 240-40.030(17)	Gas Distribution Pipeline Integrity Management	Replace, repair or remove unsafe distribution pipeline segments
L	4 CSR 240-40.030(13)(S)(1)	Telemetry Requirement	Replace Worn or Deteriorated Telemetry/SCADA Equipment
M	4 CSR 240-40.030(12)(P)(1)	Requirements for Odorization of Gas	Replace Worn or Deteriorated Odorization Equipment

ISRS Statute 393.1009(5):

- (a) Mains, valves, service lines, regulator stations, vaults and other pipeline system components installed to comply with state or federal safety requirements as replacements for existing facilities that have worn out or are in deteriorated condition;
- (b) Main relining projects, service line insertion projects, joint encapsulation projects, and other similar projects extending the useful life or enhancing the integrity of pipeline system components undertaken to comply with state or federal safety requirements;
- (c) Facilities relocations required due to construction or improvement of a highway, road, street, public way, or other public

**P.S.C. MO. No. 8 Consolidated, First Revised Sheet No. 12 CANCELLING P.S.C. MO. No. 8
Consolidated, Original Sheet No. 12**

Spire Missouri Inc. d/b/a/ Spire

For: Spire Missouri West

INFRASTRUCTURE SYSTEM REPLACEMENT SURCHARGE
ISRS

Description: Rate ISRS is designed to recover the costs associated with the Company's eligible infrastructure replacements in accordance with the provisions of sections 393.1009, 393.1012 and 393.1015, RSMo.

Applicability: Rate ISRS is applicable to each customer billing for service during the effectiveness of the ISRS rate element.

ISRS Rate Element: In addition to the other charges provided for in the Company's tariff, a monthly ISRS Rate Element shall be added to each bill for service on and after the effective date of the ISRS rate. The amount of the ISRS Rate Element, by customer class, is as follows:

Residential	\$1.04	per	month	*
Small General Service	\$1.56	per	month	*
Large General Service	\$6.79	per	month	*
Large Volume Service	\$57.10	per	month	*
Intrastate Transportation Service	\$0.00	per	month	*

* - indicates new rate

DATE OF ISSUE: June 7, 2018

DATE EFFECTIVE: July 7, 2018

ISSUED BY:

C. Eric Lobser, VP, Regulatory & Governmental Affairs
Spire Missouri Inc., St. Louis, MO. 63101

**Spire Missouri West
ISRS Revenue Requirement Calculation**

ISRS Activity:

Gas Utility Plant Projects - Main Replacements and Other Projects Extending Useful Life of Mains:

<u>Work Orders Placed in Service</u>	
Gross Additions	63,342,395
Deferred Taxes	(443,053)
Accumulated Depreciation	<u>(535,370)</u>

Total Net 62,363,972

Gas Utility Plant Projects - Service Line Replacements and Insertion Projects:

<u>Work Orders Placed in Service</u>	
Gross Additions	11,329,483
Deferred Taxes	(60,125)
Accumulated Depreciation	<u>(170,888)</u>

Total Net 11,098,470

Gas Utility Plant Projects - Regulator Stations:

<u>Work Orders Placed in Service</u>	
Gross Additions	-
Deferred Taxes	-
Accumulated Depreciation	<u>-</u>

Total Net -

Gas Utility Plant Projects - Main Relocations net of Reimbursements:

<u>Work Orders Placed in Service</u>	
Gross Additions	6,736,317
Deferred Taxes	(46,992)
Accumulated Depreciation	<u>(57,430)</u>

Total Net 6,631,895

Increase in Accumulated Deferred Income Taxes and Accumulated Depreciation Associated with Eligible Infrastructure System Replacements which are included in a Currently Effective ISRS

Total Incremental Accumulated Depreciation	-
Total Incremental Accumulated Deferred Taxes	-

Total ISRS Rate Base	80,094,337
Overall Rate of Return per GR-2017-0216	<u>7.20%</u>
UOI Required	5,764,950
Income Tax Conversion Factor	<u>1.34135</u>
Revenue Requirement Before Interest Deductibility	<u>7,732,816</u>

Total ISRS Rate Base	80,094,337
Weighted Cost of Debt per GR-2017-0216	<u>1.8900%</u>
Interest Deduction	1,513,783
Marginal Income Tax Rate	<u>25.4482%</u>
Income Tax Reduction due to Interest	385,231
Income Tax Conversion Factor	<u>1.34135</u>
Revenue Requirement Impact of Interest Deductibility	<u>516,730</u>

Total Revenue Requirement on Capital	7,216,086
Depreciation Expense	1,489,201
Net Property Taxes	214,988
ISRS Revenue Overcollection January 2014 through May 2018	<u>(1,834,513)</u>

Total Company ISRS Revenues 7,085,762

**Spire Missouri West
ISRS Depreciation Expense**

	Additions <u>Annual Depreciation</u>	Retirements <u>Annual Depreciation</u>
Main Replacements	1,119,350.84	(16,346.91)
Service Line Replacements and Insertion Projects	303,629.70	(39,804.15)
Regulator Stations	-	(1,059.11)
Main Relocations net of Reimbursements	119,906.15	(4,616.61)
Main Clamps/Cathodic Protection	8,141.24	-
Main Reinforcements	-	-
Total	<u>1,551,027.93</u>	<u>(61,826.78)</u>
Total Net Increase in Depreciation Expense	<u>1,489,201.15</u>	

**Spire Missouri West
ISRS Calculation of Property Taxes**

DISTRIBUTION REAL ESTATE

<u>Service Additions</u>	<u>CY 2018</u>
Total Service Additions	2,704,194.18

Specific Real Additions	
376.10	-
Mains - 376s	6,397,739.57
Total Specific Additions	6,397,739.57

Retirements	
Services	(586,067.43)
Mains - Cast Iron	(40,161.41)
Mains - Steel	(273,727.72)
Mains - Plastic	(131,875.54)
	(1,031,832.10)

Net Real Estate	8,070,101.65
Assessment Rate	32%
Assessed Value	2,582,432.53
Real Estate Rate/\$100	8.3415
Real Estate Taxes	215,413.73

DISTRIBUTION PERSONAL PROPERTY

	<u>CY 2018</u>
378.00	
379.00	-
Total Specific Personal	-

Specific Personal Retirements	
378.00	(15,330.53)
379.00	-
Total Specific Personal	(15,330.53)

Net Personal Property	(15,330.53)
Assessment Rate	33.33%
Assessed Value	(5,109.67)
Personal Prop. Rate/\$100	8.3415
Personal Property Taxes	(426.22)
Total Property Taxes	214,987.51

Spire Missouri West
ISRS Deferred Taxes — Rate Base Reduction

Depreciation for the period	Oct 1, 2017 - Sept 15, 2018		
for Plant in Service	Oct 1 2017 - June 30 2018		Total
	B	C	
	20 Year Life	20 Year Life	
	50% Bonus	0% Bonus	
<u>Main Replacements, etc.</u>			
Additions	-	63,342,395.19	63,342,395.19
Bonus Depreciation	-	-	-
Adjusted Tax Basis on Additions	-	63,342,395.19	63,342,395.19
Bonus Depreciation for Period			
Sept 1 - Sept 30, 2014	-	-	-
Oct 1, 2014 - Feb 28, 2015	-	-	-
Tax Depreciation On Adj. Basis			
Fiscal Year 2018 (Oct 1 - Sep 30)	-	2,276,367.33	2,276,367.33
Fiscal Year 2019 (Oct 1 - Sep 30)	-	-	-
	-	-	-
Total Tax Depreciation	-	2,276,367.33	2,276,367.33
Total Book Depreciation			<u>535,369.56</u>
Difference Between Book and Tax Depreciation			<u>1,740,997.77</u>
Deferred Income Taxes (@25.4482%)			<u><u>443,053.33</u></u>

Spire Missouri West
ISRS Deferred Taxes — Rate Base Reduction

	Oct 1, 2017 - Sept 15, 2018		Total
	Oct 1 2017 - June 30 2018		
	B	C	
	20 Year Life 50% Bonus	20 Year Life 0% Bonus	
<u>Services</u>			
Additions	-	11,329,483.02	11,329,483.02
Bonus Depreciation	-	-	-
Adjusted Tax Basis on Additions	-	11,329,483.02	11,329,483.02
Bonus Depreciation for Period			
Sept 1 - Sept 30, 2014	-	-	-
Oct 1, 2014 - Feb 28, 2015	-	-	-
Tax Depreciation On Adj. Basis			
Fiscal Year 2018 (Oct 1 - Sep 30)	-	407,153.30	407,153.30
Fiscal Year 2019 (Oct 1 - Sep 30)	-	-	-
	-	-	-
Total Tax Depreciation	-	407,153.30	407,153.30
Total Book Depreciation			170,887.81
Difference Between Book and Tax Depreciation			236,265.49
Deferred Income Taxes (@25.4482%)			60,125.41

Spire Missouri West
ISRS Deferred Taxes — Rate Base Reduction

Depreciation for the period for Plant in Service	Oct 1 - Dec 31 2017 Jan 1 - June 30 2018		Total
	20 Year Life 50% Bonus	20 Year Life 0% Bonus	
<u>Regulator Stations</u> Additions	-	-	-
Bonus Depreciation	-	-	-
Adjusted Tax Basis on Additions	-	-	-
Bonus Depreciation for Period			
Sept 1 - Sept 30, 2014	-	-	-
Oct 1, 2014 - Feb 28, 2015	-	-	-
Tax Depreciation On Adj. Basis			
Fiscal Year 2018 (Oct 1 - Sep 30)	-	-	-
Fiscal Year 2019 (Oct 1 - Sep 30)	-	-	-
	-	-	-
Total Tax Depreciation	-	-	-
Total Book Depreciation			-
Difference Between Book and Tax Depreciation			-
Deferred Income Taxes (@25.4482%)			-

Spire Missouri West
ISRS Deferred Taxes — Rate Base Reduction

Depreciation for the period	Oct 1, 2017 - Sept 15, 2018		
for Plant in Service	Oct 1 2017 - June 30 2018		Total
	B	C	
	20 Year Life 50% Bonus	20 Year Life 0% Bonus	
<u>Main Relocations</u>			
Additions	-	6,736,316.65	6,736,316.65
Bonus Depreciation	-	-	-
Adjusted Tax Basis on Additions	-	6,736,316.65	6,736,316.65
Bonus Depreciation for Period			
Sept 1 - Sept 30, 2014	-	-	-
Oct 1, 2014 - Feb 28, 2015	-	-	-
Tax Depreciation On Adj. Basis			
Fiscal Year 2018 (Oct 1 - Sep 30)	-	242,086.38	242,086.38
Fiscal Year 2019 (Oct 1 - Sep 30)	-	-	-
	-	-	-
Total Tax Depreciation	-	242,086.38	242,086.38
Total Book Depreciation			<u>57,429.53</u>
Difference Between Book and Tax Depreciation			<u>184,656.85</u>
Deferred Income Taxes (@25.4482%)			<u><u>46,991.92</u></u>

**Spire Missouri West
Capital Structure/Rate of Return for ISRS
Case GR-2017-0216**

	% of Cap Structure	Embedded Cost	Weighted Cost
LTD	45.84%	4.12%	1.8900%
Preferred Stock	0.00%	0.00%	0.0000%
Common Equity	54.16%	9.80%	5.3077%
Total Capital *			<u>7.20%</u>
Tax Multiplier			1.34135
Composite Weighted Cost of Debt			1.8900%

* Reflects Missouri PSC's Amended Report and Order in GR-2017-0216

**Spire Missouri West
ISRS Rate Design**

Total ISRS Revenues 7,085,762

<u>Customer Rate Class</u>	<u>Number of Customers*</u>	<u>Customer Charge</u>	<u>Ratio to Residential Customer Charge</u>	<u>Weighted Customer Nos.</u>	<u>Customer Percentage</u>	<u>Current ISRS Charge</u>	<u>Current ISRS Revenues</u>
Residential	469,947	20.00	1.0000	469,947	82.9798%	1.04	5,879,754
SGS	31,727	30.00	1.5000	47,591	8.4033%	1.56	595,435
LGS	3,628	130.17	6.5085	23,610	4.1688%	6.79	295,392
LV	460	1,095.27	54.7635	25,191	4.4481%	57.10	315,181
Total	505,762				100.0000%		<u>7,085,762</u>

*Average customers - GR-2017-0216

**Spire Missouri West Final ISRS Reconciliation
July 2014 through May 2018**

<u>Month</u>	<u>ISRS Revenue Billed</u>	<u># of Bills</u>
July-14	-\$25.00	497,741
August-14	-\$46.00	494,092
September-14	-\$29.00	493,612
October-14	\$17,770.82	494,985
November-14	\$136,733.26	502,782
December-14	\$160,961.38	511,887
January-15	\$165,088.51	515,034
February-15	\$164,069.13	517,458
March-15	\$163,726.73	519,677
April-15	\$162,191.60	517,153
May-15	\$176,739.44	511,490
June-15	\$343,105.08	505,698
July-15	\$386,993.11	501,738
August-15	\$386,209.00	499,508
September-15	\$348,432.50	455,101
October-15	\$402,863.57	508,842
November-15	\$374,059.75	470,570
December-15	\$487,872.29	533,108
January-16	\$568,614.58	515,303
February-16	\$569,420.53	514,775
March-16	\$569,088.71	514,719
April-16	\$563,823.57	511,075
May-16	\$560,011.08	506,244
June-16	\$698,202.32	501,976
July-16	\$838,063.59	496,712
August-16	\$832,172.90	492,636
September-16	\$837,095.11	498,010
October-16	\$832,012.62	494,395
November-16	\$842,556.71	498,584
December-16	\$852,510.88	505,635
January-17	\$867,399.51	513,601
February-17	\$1,027,112.64	514,225
March-17	\$1,132,594.48	516,428
April-17	\$1,124,982.25	514,040
May-17	\$1,082,782.25	493,700
June-17	\$1,267,764.80	525,802
July-17	\$1,352,747.95	505,310
August-17	\$1,346,669.20	502,667
September-17	\$1,339,774.27	500,416
October-17	\$1,340,679.24	500,553
November-17	\$1,354,710.18	506,127
December-17	\$1,355,143.87	505,902
January-18	\$1,409,038.47	526,440
February-18	\$1,391,528.64	519,977
March-18	\$1,395,863.46	521,470
April-18	\$1,295,188.86	520,044
May-18	\$286,250.63	514,227
Total	<u>\$32,524,268.84</u>	

	GO-2017-0201	GO-2016-0332	GO-2016-0197	GO-2015-0343	GO-2015-0270	GR-2015-0025	
			<u>ISRS 3</u>	<u>ISRS 3</u>	<u>ISRS 2</u>	<u>ISRS 1</u>	
Annual ISRS Revenue (Incl. Amt. to True-up Overrecovery / Underrecovery)	\$ 3,000,749	\$ 3,186,298	\$3,570,050	\$1,878,151	\$2,814,926	\$1,990,296	
(Over) / Underrecovery	\$ 119,666.00		\$323,568	\$215,429		\$416,198	
Effective Date	\$2,881,083	\$3,186,298	\$3,246,482	\$1,662,722	\$2,814,926	\$1,574,098	
Number of Days Effective	4/19/2018	01-Jun-17	28-Jan-17	31-May-16	01-Dec-15	22-May-15	18-Oct-14
ISRS Revenues Authorized to Collect	323	447	689	871	1064	1280	
	\$2,549,561.12	\$3,902,123.85	\$6,128,290.68	\$3,967,755.79	\$8,205,702.09	\$5,520,124.49	
Total Authorized ISRS Revenues - Current Cycle	\$30,273,558.02						
Initial overcollection From Previous ISRS Cycle	\$416,198						
Total Authorized ISRS Revenues	\$30,689,756.02						
Actual ISRS Revenues Collected	\$32,524,268.84						
Total ISRS Revenue Overcollection	\$1,834,512.82						

Context and talking points for Customer Service

Pipeline Upgrade charge (ISRS)

Summer 2018

What is the Pipeline Upgrade (ISRS) charge for?

We're committed to bringing the people we serve reliable energy that's safe. That's why, through our pipeline upgrade program, we're replacing miles of old pipe with a safer, more reliable material. That's what the Pipeline Upgrade charge (ISRS) that appears on customer bills is for. It covers a portion of the upfront cost we pay in order to upgrade pipelines and complete projects for the greater good of the communities we serve.

How does the charge work?

Every few years, we file a "rate case" with the Missouri Public Service Commission (MoPSC). Throughout this process, we work with the MoPSC to determine fair rates for customers. Once the rate case is completed, a new base rate is established that incorporates the previous ISRS amount, and the new ISRS is reset to \$0.

By October, our customers will once again see the Pipeline Upgrade charge (ISRS) on their bill. That's because we filed an application with the MoPSC to re-establish the charge for the work we did to improve our customer's safety from October 1, 2017 through June 30, 2018.

As a result of this filing, residential customers will now see a \$0.57 Pipeline Upgrade charge (ISRS) on their bill in Missouri East, and a \$1.04-cent Pipeline Upgrade charge (ISRS) in Missouri West. Again, this only covers a portion of the cost needed to upgrade our infrastructure.

Throughout the year, we'll continue working with the MoPSC to determine a fair rate for the Pipeline Upgrade charge. This charge can change up to twice a year.

How do customers learn about the charge?

We'll provide our customers with an initial notice about the change through a bill insert. We'll also send, once a year, a bill message to further educate customers about the charge. Please see Attachment 1 for the initial Pipeline Upgrade charge (ISRS) bill message and the annual Pipeline Upgrade charge (ISRS) notice.

What should I tell a customer who calls?

The first month customers see the charge on their bill, they'll likely have questions. In that case, here's some helpful information for you to share with them.

- We care about your safety, so Spire crews are in neighborhoods throughout the city replacing old pipe with newer, safer, plastic pipes. The Pipeline Upgrade charge (ISRS) covers a portion of those costs, as well as a portion of what we spend on projects for the greater good of the communities we serve (i.e. road improvements).

We work with MoPSC closely to make sure rates are fair, and we're following Missouri law. And according to those laws, we can work with the MoPSC to adjust the charge up to two times a year.

- Even with this charge, it will take us decades to fully recover our costs.
- We always try to keep this charge as low as possible for customers. This charge has generally been an increase of less than 2 percent of your annual bill. This charge is lower for residential customers than for commercial and industrial customers.

Initial customer notice:

Your safety comes first

Pipeline Upgrade charge (infrastructure system replacement surcharge)

We are committed to bringing the people we serve reliable energy that's safe. That's why, through our Pipeline Upgrade program, we're replacing miles of old pipe with a safer, more reliable material.

That's why you're seeing the Pipeline Upgrade charge (seen as "ISRS") on your bill. It's to cover a portion of what it costs to upgrade our infrastructure to bring you even safer, more reliable energy. We always try to keep this charge as low as possible by carefully managing our costs. In general, this charge is small for residential customers, but larger for commercial and industrial customers.

We work closely with the Missouri Public Service Commission (MoPSC) to make sure our rates are fair and our practices follow our state's laws. According to those laws, these charges can change up to two times a year.

If you have any questions about the Pipeline Upgrade charge (ISRS), we're here to help <hours for utility customer service.>

Annual customer notice:

Your safety comes first

Pipeline Upgrade charge (infrastructure system replacement surcharge)

We're committed to bringing the people we serve reliable energy that's safe. That's why, through our Pipeline Upgrade program, we're replacing miles of old pipe with a safer more reliable material.

That's why you're seeing the Pipeline Upgrade charge (seen as "ISRS") on your bill. It's to cover a portion of what it costs to upgrade our infrastructure to bring you safe and reliable energy. We always try to keep the charge as low as possible by carefully managing our costs. In general, this charge is small for residential customers, but larger for commercial and industrial customers.

The amount of the charge, which you'll see on the front of your bill, can be adjusted up to two times a year according to our state's laws. If you have any questions about the Pipeline Upgrade charge (ISRS), we're here to help <hours for utility customer service.>