

FILED

AUG 5 1959

CASE NO 14,039
PUBLIC SERVICE COMMISSION

Union Electric Company

RECEIVED
JUL 31 1959
MISSOURI
Public Service Comm.

SCHEDULE OF RATES

FOR

ELECTRICITY

**APPLYING TO ALL TERRITORY SERVED BY THE
COMPANY IN THE STATES OF MISSOURI, ILLINOIS
AND IOWA.**

P. S. C. Mo.

Date of Issue July 31, 1959

Date Effective August 5, 1959

ILL C. C.

Date of Issue July 31, 1959

Date Effective August 5, 1959

Issued pursuant to order of Illinois Commerce Commission entered July 22, 1959 in Case No. 45465.

BY J. W. McAfee President
Name of Officer Title

St. Louis, Missouri
Address of Officer

CANCELLED
June 30, 2013
Missouri Public
Service Commission
ET-2013-0546; JE-2013-0582

APPLYING TO URBAN AND RURAL SERVICE AREAS

RECEIVED
NOV 7 1969
MISSOURI
Public Service Commission

FOREWORD*

This Schedule No. 5 was filed with the Public Service Commission of Missouri and became effective in Missouri on August 5, 1959, superseding prior Schedule No. 3. This Schedule No. 5 was filed with the Illinois Commerce Commission and became effective in Illinois on August 5, 1959, superseding prior Schedule No. 4. This Schedule No. 5 was filed with the Iowa State Commerce Commission and became effective in Iowa on July 4, 1963.

This Schedule No. 5 is generally applicable in all of Company's authorized service areas in the States of Missouri, Illinois and Iowa. Exceptions are indicated in the "Applying To" heading on each sheet, or by the "Date Effective" at the bottom of each sheet, or by a rate or rate sheet suffix: (M) indicating effective only in Missouri, or (I) indicating effective only in Illinois, or (IA) indicating effective only in Iowa.

CANCELLED
June 30, 2013
Missouri Public
Service Commission
ET-2013-0546; JE-2013-0582

*Indicates change.

FILED
NOV 7 1969
Case No. 16,654
Public Service Commission

P.S.C. No. DATE OF ISSUE November 7, 1969 DATE EFFECTIVE November 7, 1969
Issued pursuant to order of Illinois Commerce Commission entered October 1, 1969 in Docket No. 54618.
ILL. C.C. DATE OF ISSUE October 3, 1969 DATE EFFECTIVE October 3, 1969
IA. ST. C.C. DATE OF ISSUE _____ DATE EFFECTIVE _____

BY Les J. Dougherty President St. Louis, Missouri

APPLYING TO URBAN AND RURAL SERVICE AREAS

RECEIVED

MAR 10 1966

MISSOURI
Public Service Comm.

FOREWORD*

This Schedule No. 5 was filed with the Public Service Commission of Missouri and became effective in Missouri on August 5, 1959, superseding prior Schedule No. 3. This Schedule No. 5 was filed with the Illinois Commerce Commission and became effective in Illinois on August 5, 1959, superseding prior Schedule No. 4. This Schedule No. 5 was filed with the Iowa State Commerce Commission and became effective in Iowa on July 4, 1963.

Except as indicated below, the rates, rules and regulations herein have uniform application to Company's authorized service areas in the States of Missouri, Illinois and Iowa.

Rate Sheets not applicable in the State of Missouri:

No. 20 through 26, 56 through 63A, 122A, and 122E.

Rate Sheets not applicable in the State of Illinois:

No. 3 through 19, 25, 26, 79 through 85, 122B through 122D, 170, 170A and 170B.

Rate Sheets not applicable in the State of Iowa:

No. 3 through 24, 56 through 63A, 79 through 85, 122A, 122E, 170, 170A and 170B.

CANCELLED

Case No. 16,654

NOV 7 1969

BY 3rd P.S.C. 1
PUBLIC SERVICE COMMISSION
OF MISSOURI

FILED

APR 8 - 1966

PUBLIC SERVICE COMMISSION

*Indicates change.

P.S.C. MO. DATE OF ISSUE March 8, 1966

DATE EFFECTIVE April 8, 1966

ILL. C.C. DATE OF ISSUE March 8, 1966

DATE EFFECTIVE April 8, 1966

IA. ST. C.C. DATE OF ISSUE March 8, 1966

DATE EFFECTIVE April 8, 1966

ISSUED BY Charles J. Dougherty President St. Louis, Missouri

NAME OF OFFICE ADDRESS

SCHEDULE NO. 5

ORIGINAL

SHEET NO. 1

CANCELLING SCHEDULE NO. ALL PRECEDING SCHEDULES

SHEET NO. _____

APPLYING TO ALL URBAN AND RURAL SERVICE AREAS

FILED

F O R E W O R D

AUG 5 1959

CASE NO 14,038
PUBLIC SERVICE COMMISSION

This Schedule No. 5 of Rates for Electric Service consolidates under one cover and supersedes prior separate Schedule No. 3 filed with the Public Service Commission of Missouri and Schedule No. 4 filed with the Illinois Commerce Commission.

RECEIVED
JUL 31 1959
MISSOURI
Public Service Comm.

Except where specifically indicated, the rates, rules and regulations herein have uniform application to Company's authorized service areas in the State of Missouri, Illinois and Iowa.

Schedule No. 4 for Missouri has been omitted from the prescribed sequence of numbering since this Schedule No. 5 is the lowest number possible for a consolidated filing.

CANCELLED

BY APR 8 - 1966
1st FILING
PUBLIC SERVICE COMM.
OF MO

P.S.C. MO. DATE OF ISSUE July 31, 1959

DATE EFFECTIVE August 5, 1959

ILL. C.C. DATE OF ISSUE July 31, 1959

DATE EFFECTIVE August 5, 1959

Issued pursuant to order of Illinois Commerce Commission entered July 22, 1959 in Case No. 45465.

ISSUED BY J. W. McAfee

President

St. Louis, Mo.

UNION ELECTRIC COMPANY

ELECTRIC SERVICE

P. S. C. MO., ILL. C. C., IA. ST. C. C. SCHEDULE NO. 5

FIRST REVISED

SHEET NO. 1.3

CANCELLING SCHEDULE NO. 5

ORIGINAL

SHEET NO. 1.3

APPLYING TO URBAN AND RURAL SERVICE AREAS

RECEIVED
MAR 10 1966
MISSOURI Public Service Comm.

THIS SHEET WITHDRAWN

FILED

APR 8 - 1966

PUBLIC SERVICE COMMISSION

CANCELLED
June 30, 2013
Missouri Public
Service Commission
ET-2013-0546; JE-2013-0582

P.S.C. MO. DATE OF ISSUE March 8, 1966

DATE EFFECTIVE April 8, 1966

ILL. C.C. DATE OF ISSUE March 8, 1966

DATE EFFECTIVE April 8, 1966

IA. ST. C.C. DATE OF ISSUE March 8, 1966

DATE EFFECTIVE April 8, 1966

ISSUED BY Charles J. Dougherty President St. Louis, Missouri

NAME OF OFFICER

TITLE

ADDRESS

APPLYING TO URBAN AND RURAL SERVICE AREAS - STATE OF MISSOURI ONLY

RECEIVED

NOV 1 - 1963

MISSOURI
Public Service Comm.

SPECIAL PROVISIONS
APPLICABLE TO STATE OF MISSOURI

This Schedule No. 5 was filed with the Public Service Commission of Missouri and became effective in Missouri on August 5, 1959. It was filed with the Illinois Commerce Commission and became effective in Illinois on August 5, 1959. It was filed with the Iowa State Commerce Commission and became effective in Iowa on July 4, 1963.

Certain rate sheets in this Schedule No. 5 are not applicable in the State of Missouri. These are Sheets No. 1.4, 1.5, 20 through 26, 56 through 63, 97D through 97K, and 122A.

CANCELLED

FILED

BY APR 8 - 1966
1st P.S. No. 1.3
PUBLIC SERVICE COMM.
OF MO

DEC 2 - 1963

PUBLIC SERVICE COMMISSION

P.S.C. MO. DATE OF ISSUE November 1, 1963

DATE EFFECTIVE December 2, 1963

ILL. C.C. DATE OF ISSUE _____

DATE EFFECTIVE _____

IA. ST. C.C. DATE OF ISSUE _____

DATE EFFECTIVE _____

ISSUED BY J. W. McAfee President St. Louis, Missouri

UNION ELECTRIC COMPANY

ELECTRIC SERVICE

P.S.C. MO., ILL. C.C., IA. ST. C.C. SCHEDULE NO. 5 FIRST REVISED SHEET NO. 1.4

CANCELLING SCHEDULE NO. 5 ORIGINAL SHEET NO. 1.4

APPLYING TO URBAN AND RURAL SERVICE AREAS

RECEIVED
MAR 10 1966
MISSOURI
Public Service Comm.

THIS SHEET WITHDRAWN

FILED

APR 8 - 1966

PUBLIC SERVICE COMMISSION

CANCELLED
June 30, 2013
Missouri Public
Service Commission
ET-2013-0546; JE-2013-0582

P.S.C. MO. DATE OF ISSUE March 8, 1966

DATE EFFECTIVE April 8, 1966

ILL. C.C. DATE OF ISSUE March 8, 1966

DATE EFFECTIVE April 8, 1966

IA. ST. C.C. DATE OF ISSUE March 8, 1966

DATE EFFECTIVE April 8, 1966

ISSUED BY Charles J. Dougherty President St. Louis, Missouri
NAME OF OFFICER TITLE ADDRESS

APPLYING TO URBAN AND RURAL SERVICE AREAS - STATE OF ILLINOIS ONLY

RECEIVED
NOV 1 - 1963
MISSOURI
Public Service Comm.

SPECIAL PROVISIONS
APPLICABLE TO STATE OF ILLINOIS

This Schedule No. 5 was filed with the Illinois Commerce Commission and became effective in Illinois on August 5, 1959. It was filed with the Public Service Commission of Missouri and became effective in Missouri on August 5, 1959. It was filed with the Iowa State Commerce Commission and became effective in Iowa on July 4, 1963.

Certain rate sheets in this Schedule No. 5 are not applicable in the State of Illinois. These are Sheets No. 1.3, 1.5, 3 through 19, 25, 26, 79 through 85, 122B through 122D, 170, 170A and 170B.

CANCELLED

BY APR 8 - 1966
1st P.S. No. 1.4
PUBLIC SERVICE COMM.
OF MO

FILED

DEC 2 - 1963

PUBLIC SERVICE COMMISSION

P.S.C. MO. DATE OF ISSUE _____

DATE EFFECTIVE _____

ILL. C.C. DATE OF ISSUE November 1, 1963

DATE EFFECTIVE December 2, 1963

IA. ST. C.C. DATE OF ISSUE _____

DATE EFFECTIVE _____

ISSUED BY J. W. McAfee President St. Louis, Missouri
NAME OF OFFICER TITLE ADDRESS

UNION ELECTRIC COMPANY

ELECTRIC SERVICE

P.S.C. MO., ILL. C.C., IA. ST. C.C. SCHEDULE NO. 5 THIRD REVISED SHEET NO. 1.5

CANCELLING SCHEDULE NO. 5 SECOND REVISED SHEET NO. 1.5

APPLYING TO URBAN AND RURAL SERVICE AREAS

RECEIVED
MAR 10 1966
MISSOURI
Public Service Comm.

THIS SHEET WITHDRAWN

FILED

APR 8 - 1966

PUBLIC SERVICE COMMISSION

CANCELLED
June 30, 2013
Missouri Public
Service Commission
ET-2013-0546; JE-2013-0582

P.S.C. No. DATE OF ISSUE March 8, 1966 DATE EFFECTIVE April 8, 1966
ILL. C.C. DATE OF ISSUE March 8, 1966 DATE EFFECTIVE April 8, 1966
IA. ST. C.C. DATE OF ISSUE March 8, 1966 DATE EFFECTIVE April 8, 1966

ISSUED BY Charles J. Dougherty President St. Louis, Missouri
NAME OF OFFICER TITLE ADDRESS

P.S.C. MO., ILL. C.C., IA. ST. C.C. SCHEDULE NO. 5 SECOND REVISED SHEET NO. 1.5

CANCELLING SCHEDULE NO. 5 FIRST REVISED SHEET NO. 1.5

APPLYING TO URBAN AND RURAL SERVICE AREAS - STATE OF IOWA ONLY

SPECIAL PROVISIONS
APPLICABLE TO STATE OF IOWA

RECEIVED
NOV 1 - 1963
MISSOURI
Public Service Comm.

This Schedule No. 5 was filed with the Public Service Commission of Missouri and became effective in Missouri on August 5, 1959. It was filed with the Illinois Commerce Commission and became effective in Illinois on August 5, 1959. It was filed with the Iowa State Commerce Commission and became effective in Iowa on July 4, 1963.

Certain rate sheets in this Schedule No. 5 are not applicable in the State of Iowa and are, therefore, omitted in the Schedule filed with the Iowa State Commerce Commission. These are Sheets No. 1.3, 1.4, 3 through 24, 56 through 63, 79 through 85, 97D through 97K, 122A, 170, 170A and 170B.

CANCELLED

BY APR 8 - 1966
306 P.S. No 1.5
PUBLIC SERVICE COMM.
OF MO.

FILED

DEC 2 - 1963

PUBLIC SERVICE COMMISSION

P.S.C. MO. DATE OF ISSUE _____ DATE EFFECTIVE _____

ILL. C.C. DATE OF ISSUE _____ DATE EFFECTIVE _____

IA. ST. C.C. DATE OF ISSUE November 1, 1963 DATE EFFECTIVE December 2, 1963

ISSUED BY J. W. McAfee President St. Louis, Missouri

NAME OF OFFICER

TITLE

ADDRESS

UNION ELECTRIC COMPANY

ELECTRIC SERVICE

P.S.C. MO., ILL. C.C., IA. ST. C.C. SCHEDULE NO. 5

FIRST REVISED SHEET NO. 2

CANCELLING SCHEDULE NO. 5

ORIGINAL SHEET NO. 2

APPLYING TO _____

RECEIVED
 AUG 30 1963
 MISSOURI
 Public Service Comm.

TABLE OF CONTENTS

	<u>SHEET NO.</u>
SERVICE AREAS	3
RATES	27
RIDERS	98
GENERAL RULES AND REGULATIONS	123

FILED

CANCELLED
 June 30, 2013
 Missouri Public
 Service Commission
 ET-2013-0546; JE-2013-0582

PUBLIC SERVICE COMMISSION

P.S.C. MO. DATE OF ISSUE August 30, 1963

DATE EFFECTIVE September 30, 1963

ILL. C.C. DATE OF ISSUE August 30, 1963

DATE EFFECTIVE September 30, 1963

IA. ST. C.C. DATE OF ISSUE August 30, 1963

DATE EFFECTIVE September 30, 1963

ISSUED BY

J. W. McAfee

President

St. Louis, Missouri

NAME OF OFFICER

TITLE

ADDRESS

SCHEDULE NO. 5

ORIGINAL

SHEET NO. 2

CANCELLING SCHEDULE NO. ALL PRECEDING SCHEDULES

SHEET NO. _____

APPLYING TO _____

FILED

AUG 5 1959

CASE NO 14,030
PUBLIC SERVICE COMMISSION

TABLE OF CONTENTS

	<u>SHEET NUMBERS</u>
SERVICE AREAS	3 TO 26, INCLUSIVE
RATES	27 TO 97C, INCLUSIVE
RIDERS	98 TO 122A, INCLUSIVE
GENERAL RULES AND REGULATIONS	123 TO 183, INCLUSIVE

RECEIVED
 JUL 31 1959
 MISSOURI
 Public Service Comm.

CANCELLED

BY SEP 30 1963
 1st P.S. No. 21
 PUBLIC SERVICE COMM.
 OF MO

P.S.C. MO. DATE OF ISSUE July 31, 1959 DATE EFFECTIVE August 5, 1959

ILL. C.C. DATE OF ISSUE July 31, 1959 DATE EFFECTIVE August 5, 1959

Issued pursuant to order of Illinois Commerce Commission entered July 22, 1959 in Case No. 45465.

ISSUED BY J. W. McAfee President St. Louis, Mo.

NAME OF OFFICER

TITLE

ADDRESS

APPLYING TO

MISSOURI SERVICE AREA

RECEIVED

AUG 15 2000

MISSOURI SERVICE AREAS

**MISSOURI
Public Service Commission**

The areas listed below comprise the Service Area for Union Electric Company in the State of Missouri:

ADAIR COUNTY

TOWNSHIP	RANGE	SECTIONS/U.S. SURVEYS
*61 North	13 West	6, 7, 17, 18, 19, <u>Δ4</u> , <u>5</u> , <u>8</u>
61 North	14 West	1, 2, 3, 6, 7, 8, 10, 11, 12, 13, 14, 15, 16, 17, 18, 19, 20, 21, 22, 23, 24, 26, 27, 28, 29, 30, 31, 32
61 North	15 West	1, 2, 3, 4, 5, 6, 9, 10, 11, 12, 13, 14, 15, 16, 22, 23, 24, 25, 26, 27, 35, 36
61 North	16 West	1, 2
*62 North	13 West	7, 18, 19, 29, 30, 31, <u>Δ8</u> , <u>9</u> , <u>16</u> , <u>17</u> , <u>20</u> , <u>21</u> , <u>28</u> , <u>32</u> , <u>33</u>
62 North	14 West	5, 6, 7, 8, 9, 10, 12, 13, 14, 15, 16, 17, 18, 19, 20, 21, 22, 23, 24, 25, 26, 27, 28, 29, 30, 31, 34, 35, 36
62 North	15 West	1, 2, 3, 4, 5, 6, 7, 8, 9, 10, 11, 12, 13, 14, 15, 16, 17, 18, 19, 20, 21, 22, 23, 24, 25, 26, 27, 28, 29, 30, 31, 32, 33, 34, 35, 36
62 North	16 West	1, 2, 3, 4, 5, 6, 7, 8, 9, 10, 11, 12, 13, 14, 15, 16, 17, 18, 19, 20, 21, 22, 23, 24, 25, 26, 27, 35, 36
62 North	17 West	1, 2, 3, 11, 12, 13, 24
63 North	14 West	31

FILED

SEP 14 2000

**MISSOURI
Public Service Commission**

ΔIn the underscored Sections/U.S. Surveys above, Company's right and obligation to serve in Adair County is limited by the terms of the Territorial Agreement between Company and Lewis County Electric Cooperative approved in Case No. EO-2000-630.

*Indicates Change

P.S.C. Mo. Date of issue August 15, 2000 Date Effective September 14, 2000
 Issued By C. W. Mueller President & CEO St. Louis, Missouri
 Name of Officer Title Address

APPLYING TO

MISSOURI SERVICE AREA

RECEIVED

NOV 15 1996

MISSOURI SERVICE AREAS

MISSOURI
Public Service Commission

The areas listed below comprise the Service Area for Union Electric Company in the State of Missouri:

***ADAIR COUNTY**

<u>TOWNSHIP</u>	<u>RANGE</u>	<u>SECTIONS/U.S. SURVEYS</u>
61 North	13 West	4, 5, 6, 7, 8, 17, 18, 19
*61 North	14 West	1, 2, 3, 6, 7, 8, 10, 11, 12, 13, 14, 15, 16, 17, 18, 19, 20, 21, 22, 23, 24, 26, 27, 28, 29, 30, 31, 32
*61 North	15 West	1, 2, 3, 4, 5, 6, 9, 10, 11, 12, 13, 14, 15, 16, 22, 23, 24, 25, 26, 27, 35, 36
*61 North	16 West	1, 2
62 North	13 West	7, 8, 9, 16, 17, 18, 19, 20, 21, 28, 29, 30, 31, 32, 33
62 North	14 West	5, 6, 7, 8, 9, 10, 12, 13, 14, 15, 16, 17, 18, 19, 20, 21, 22, 23, 24, 25, 26, 27, 28, 29, 30, 31, 34, 35, 36
62 North	15 West	1, 2, 3, 4, 5, 6, 7, 8, 9, 10, 11, 12, 13, 14, 15, 16, 17, 18, 19, 20, 21, 22, 23, 24, 25, 26, 27, 28, 29, 30, 31, 32, 33, 34, 35, 36
62 North	16 West	1, 2, 3, 4, 5, 6, 7, 8, 9, 10, 11, 12, 13, 14, 15, 16, 17, 18, 19, 20, 21, 22, 23, 24, 25, 26, 27, 35, 36
62 North	17 West	1, 2, 3, 11, 12, 13, 24
63 North	14 West	31

CANCELLED

SEP 14 2000

By *6th RPB*
Public Service Commission
MISSOURI

FILED

DEC 15 1996

97 - 6

* Indicates Change

P.S.C. Mo. DATE OF ISSUE November 15, 1996

DATE EFFECTIVE December 15, 1996

ILL. C.C. DATE OF ISSUE _____

DATE EFFECTIVE _____

IA. ST. C. C. DATE OF ISSUE _____

DATE EFFECTIVE _____

ISSUED BY C. W. Mueller
NAME OF OFFICER

President & CEO
TITLE

St. Louis, Missouri
ADDRESS

RECEIVED

APPLYING TO MISSOURI SERVICE AREA

JUN 11 1991

MISSOURI SERVICE AREAS

**MISSOURI
Public Service Commission**

The areas listed below comprise the Service Area for Union Electric Company in the State of Missouri:

ADAIR COUNTY

<u>TOWNSHIP</u>	<u>RANGE</u>	<u>SECTIONS/U.S. SURVEYS</u>
61 North	13 West	4, 5, 6, 7, 8, 17, 18, 19
61 North	14 West	1, 2, 3, 6, 7, 8, 10, 11, 12, 13, 14, 15, 16, 17, 18, 19, 20, 21, 22, 23, 24, 26, 27, 28, 29, 30, 31, 32, 33, 34, 35
61 North	15 West	1, 2, 3, 4, 5, 6, 9, 10, 11, 12, 13, 14, 15, 16, 22, 23, 24, 25, 26, 27, 34, 35, 36
61 North	16 West	1, 2, 32, 33, 34, 35
62 North	13 West	7, 8, 9, 16, 17, 18, 19, 20, 21, 28, 29, 30, 31, 32, 33
62 North	14 West	5, 6, 7, 8, 9, 10, 12, 13, 14, 15, 16, 17, 18, 19, 20, 21, 22, 23, 24, 25, 26, 27, 28, 29, 30, 31, 34, 35, 36
62 North	15 West	1, 2, 3, 4, 5, 6, 7, 8, 9, 10, 11, 12, 13, 14, 15, 16, 17, 18, 19, 20, 21, 22, 23, 24, 25, 26, 27, 28, 29, 30, 31, 32, 33, 34, 35, 36
62 North	16 West	1, 2, 3, 4, 5, 6, 7, 8, 9, 10, 11, 12, 13, 14, 15, 16, 17, 18, 19, 20, 21, 22, 23, 24, 25, 26, 27, 35, 36
62 North	17 West	1, 2, 3, 11, 12, 13, 24
63 North	14 West	31

FILED

AUG 10 1991

87-159 et al
Public Service Commission

CANCELLED

DEC 15 1996

56853
Service Commis.

P.S.C. MO. DATE OF ISSUE June 11, 1991

DATE EFFECTIVE August 10, 1991

ILL. C.C. DATE OF ISSUE _____

DATE EFFECTIVE _____

IA. ST. C.C. DATE OF ISSUE _____

DATE EFFECTIVE _____

ISSUED BY William E. Cornelius

Chairman

St. Louis, Missouri

NAME OF OFFICER

TITLE

ADDRESS

APPLYING TO MISSOURI SERVICE AREA

DESCRIPTION OF SERVICE AREAS

The communities listed below and adjoining areas comprise the Service Areas of Company in the State of Missouri.

JAN 17 1984

ADAIR COUNTY

Incorporated Communities: Brashear
Gibbs
Kirksville
Millard
Novinger

Townships: Benton
Nineveh
Salt River
Wilson

AUDRAIN COUNTY

Incorporated Communities: Benton City
Farber
Ladonia
Martinsburg
Mexico
Thompson
Vandalia
Vandiver

Townships: Cuiver
Loutre
Linn
Prarie
Salt River
Wilson

BOONE COUNTY

Incorporated Communities: Ashland
Hartsburg
Huntsville
Rocheport
Hallsville
Sturgeon
Stephens

CANCELLED

AUG 10 1991

BY 4th R.S. # 3

Public Service Commission
MISSOURI

Issued on 10 days' notice under order of Mo. P.S.C., 12/28/83, in Case No. EM-83-248.

P.S.C. MO. DATE OF ISSUE January 17, 1984 DATE EFFECTIVE January 27, 1984

ILL. C.C. DATE OF ISSUE _____ DATE EFFECTIVE JAN 27 1984

IA. ST. C.C. DATE OF ISSUE _____ DATE EFFECTIVE _____

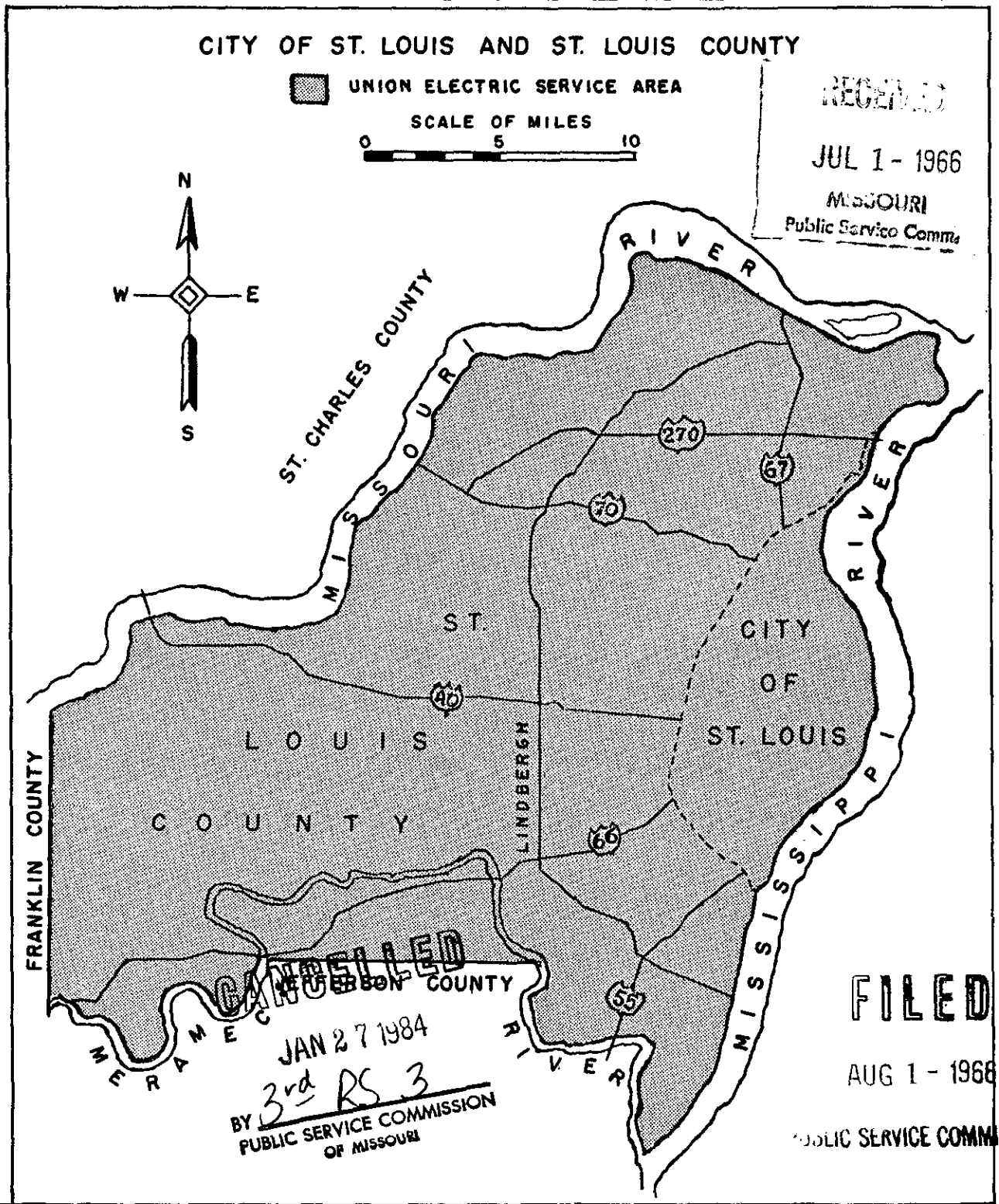
ISSUED BY Charles J. Dougherty Chairman St. Louis, Missouri

NAME OF OFFICER

TITLE

ADDRESS

APPLYING TO URBAN SERVICE AREAS IN THE STATE OF MISSOURI



P.S.C. MO. DATE OF ISSUE July 1, 1966

DATE EFFECTIVE August 1, 1966

ILL. C.C. DATE OF ISSUE _____

DATE EFFECTIVE _____

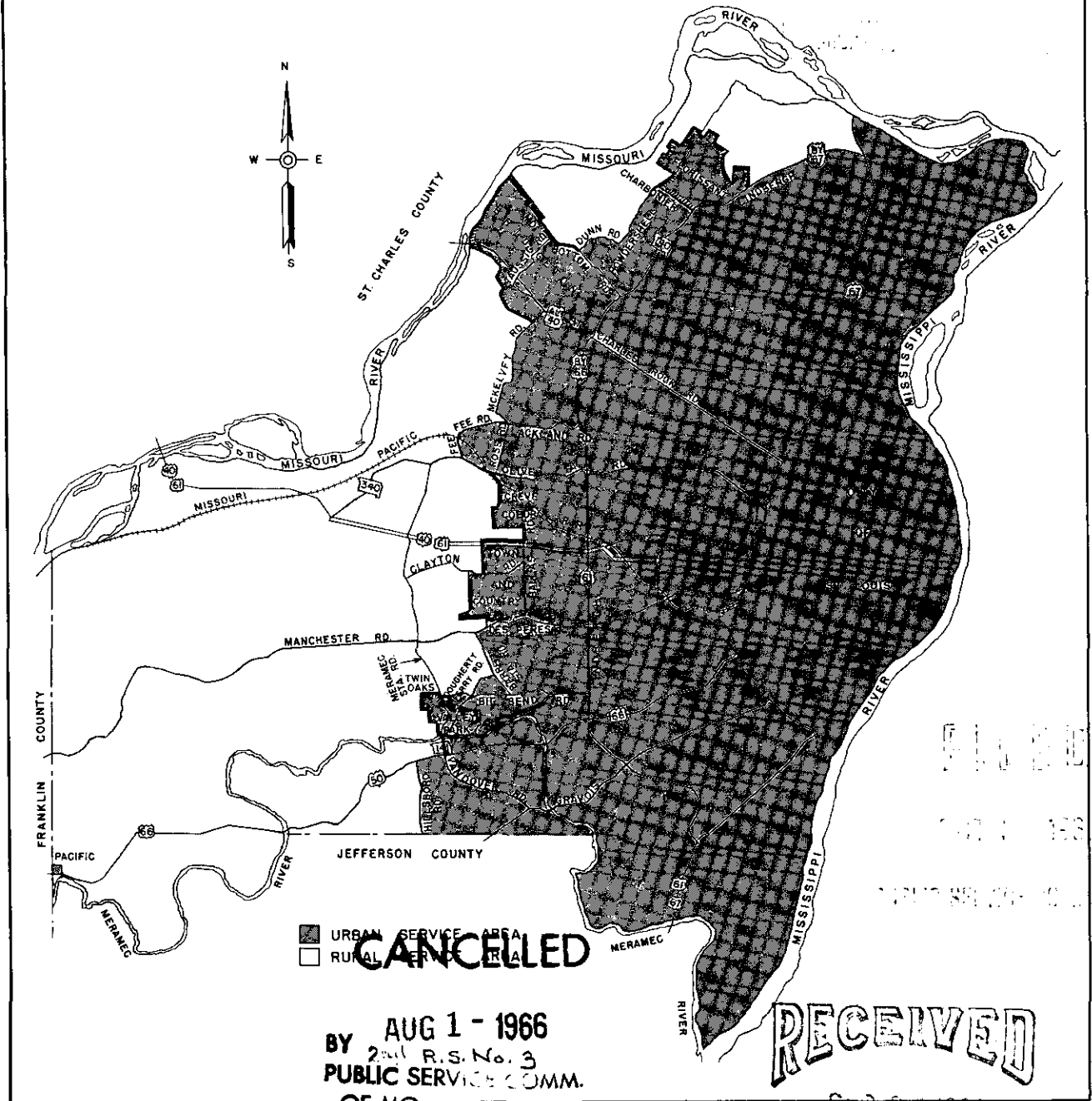
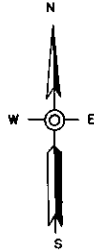
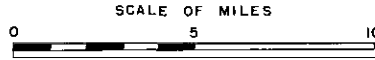
IA. ST. C.C. DATE OF ISSUE _____

DATE EFFECTIVE _____

ISSUED BY Charles J. Dougherty President St. Louis, Missouri
NAME OF OFFICER TITLE ADDRESS

APPLYING TO URBAN AND RURAL SERVICE AREAS IN THE STATE OF MISSOURI

CITY OF ST. LOUIS AND ST. LOUIS COUNTY



CANCELLED

BY AUG 1 - 1966
2nd R.S. No. 3
PUBLIC SERVICE COMM.
OF MO.

RECEIVED

SEP 30 1963

P.S.C. MO. DATE OF ISSUE September 30, 1963

DATE EFFECTIVE October 30, 1963

ILL. C.C. DATE OF ISSUE _____

DATE EFFECTIVE PUBLIC SERVICE COMMISSION

IA. ST. C.C. DATE OF ISSUE _____

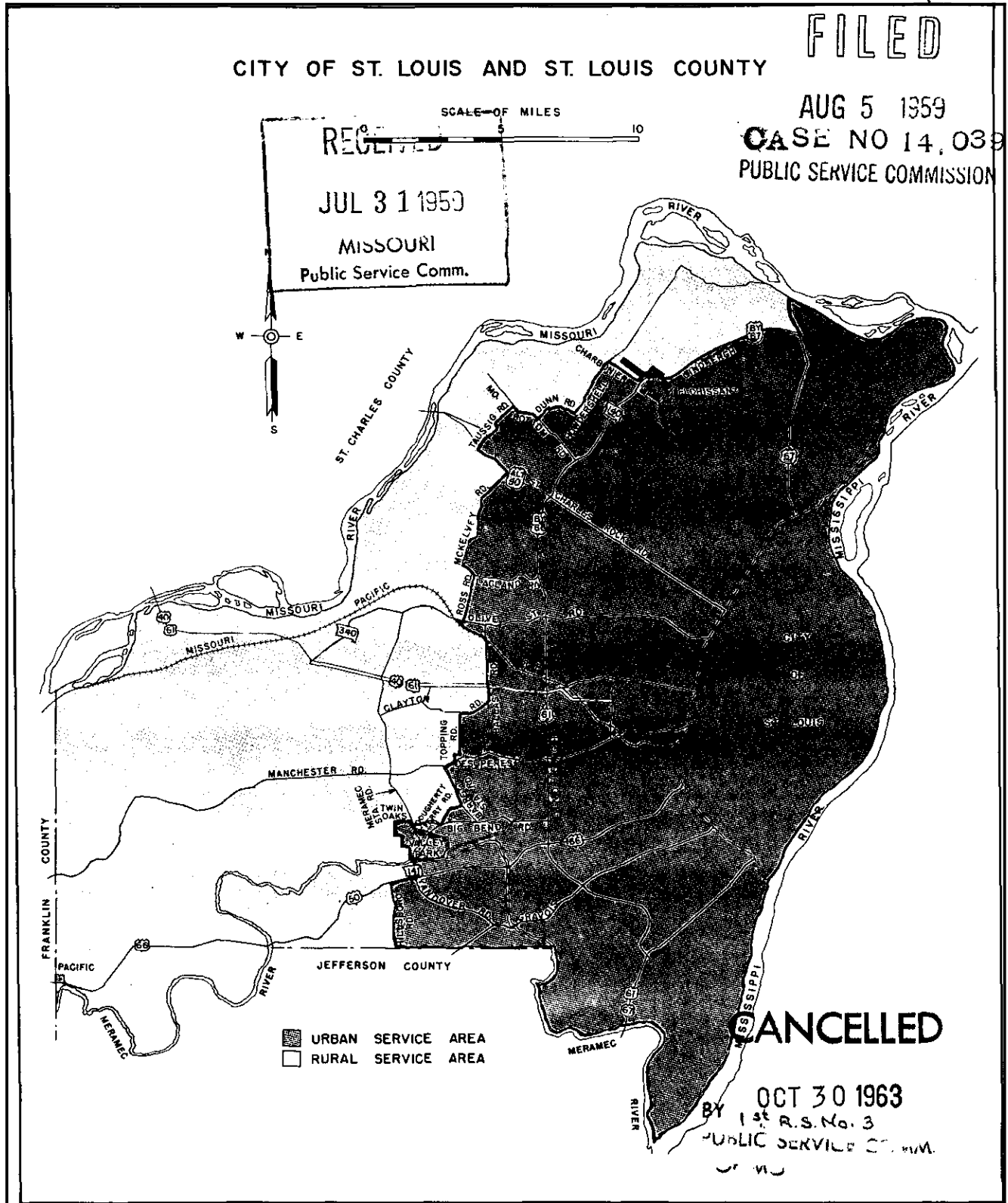
DATE EFFECTIVE _____

ISSUED BY	<u>J. W. McAfee</u>	<u>President</u>	<u>St. Louis, Missouri</u>
	NAME OF OFFICER	TITLE	ADDRESS

CANCELLING SCHEDULE NO. ALL PRECEDING SCHEDULES

SHEET NO. _____

APPLYING TO URBAN AND RURAL SERVICE AREAS IN THE STATE OF MISSOURI



P.S.C. MO. DATE OF ISSUE July 31, 1959

DATE EFFECTIVE August 5, 1959

ILL. C.C. DATE OF ISSUE _____

DATE EFFECTIVE _____

ISSUED BY J. W. McAfee President St. Louis, Mo.

NAME OF OFFICER TITLE ADDRESS

APPLYING TO MISSOURI SERVICE AREA

ADAIR COUNTY (Cont'd.)

TOWNSHIP	RANGE	SECTIONS/U.S. SURVEYS
63 North	15 West	2, 3, 4, 5, 6, 7, 8, 9, 10, 11, 14, 15, 16, 17, 18, 19, 20, 21, 22, 23, 26, 27, 28, 29, 30, 31, 32, 33, 34, 35, 36
63 North	16 West	13, 14, 15, 16, 17, 18, 19, 20, 21, 22, 23, 24, 25, 26, 27, 28, 29, 30, 31, 32, 33, 34, 35, 36
63 North	17 West	6, 7, 8, 9, 13, 14, 15, 16, 17, 18, 19, 20, 21, 22, 23, 24, 25, 26, 27, 28, 29, 30, 31, 32, 33, 34, 35, 36
64 North	15 West	19, 20, 21, 22, 23, 26, 27, 28, 29, 30, 31, 32, 33, 34, 35

AUDRAIN COUNTY

TOWNSHIP	RANGE	SECTIONS/U.S. SURVEYS
50 North	7 West	6, 7, 8, 9, 10, 11, 12, 13, 14, 15, 16, 17, 18, 19, 20, 21, 22, 23, 24, 25, 26, 27
50 North	8 West	1, 2, 3, 4, 5, 6, 7, 8, 9, 10, 11, 12, 13, 14, 15, 16, 18, 22, 23, 24
*50 North	9 West	1, 2, 3, 4, 5, 6, 7, 8, 9, 10, 11, 12, 13, 14, 15, 16, 21, 22, 23, 24, 25, 26, 27, 28, 32, 33, 34, 35, 36, <u>Δ31</u>
*50 North	10 West	1, 2, 7, 18, 19, 30, <u>Δ31</u>
*50 North	11 West	25, <u>Δ12</u> , <u>13</u> , <u>24</u> , <u>36</u>
51 North	5 West	5, 6, 7, 8, 17, 18, 19, 20, 29, 30, 31, 32

ΔIn the underscored Sections/U.S. Surveys above, Company's right and obligation to serve in Audrain County is limited by the terms of the Territorial Agreement between Company and Boone Electric Cooperative approved in Case No. EO-99-267 and the Territorial Agreement between Company and Callaway Electric Cooperative approved in Case No. EO-2002-458.

*Indicates Change

Filed

MO PSC

P.S.C. Mo. Date of Issue August 19, 2002 Date Effective September 26, 2002

issued By C. W. Mueller Chairman & CEO St. Louis, Missouri
 Name of Officer Title Address

APPLYING TO

MISSOURI SERVICE AREA

Missouri Public
Service Commission

REC'D MAR 26 1999

ADAIR COUNTY (Cont'd.)

TOWNSHIP	RANGE	SECTIONS/U.S. SURVEYS
63 North	15 West	2, 3, 4, 5, 6, 7, 8, 9, 10, 11, 14, 15, 16, 17, 18, 19, 20, 21, 22, 23, 26, 27, 28, 29, 30, 31, 32, 33, 34, 35, 36
63 North	16 West	13, 14, 15, 16, 17, 18, 19, 20, 21, 22, 23, 24, 25, 26, 27, 28, 29, 30, 31, 32, 33, 34, 35, 36
63 North	17 West	6, 7, 8, 9, 13, 14, 15, 16, 17, 18, 19, 20, 21, 22, 23, 24, 25, 26, 27, 28, 29, 30, 31, 32, 33, 34, 35, 36
64 North	15 West	19, 20, 21, 22, 23, 26, 27, 28, 29, 30, 31, 32, 33, 34, 35

AUDRAIN COUNTY

TOWNSHIP	RANGE	SECTIONS/U.S. SURVEYS
50 North	7 West	6, 7, 8, 9, 10, 11, 12, 13, 14, 15, 16, 17, 18, 19, 20, 21, 22, 23, 24, 25, 26, 27
50 North	8 West	1, 2, 3, 4, 5, 6, 7, 8, 9, 10, 11, 12, 13, 14, 15, 16, 18, 22, 23, 24
50 North	9 West	1, 2, 3, 4, 5, 6, 7, 8, 9, 10, 11, 12, 13, 14, 15, 16, 21, 22, 23, 24, 25, 26, 27, 28, 33, 34, 35, 36
50 North	10 West	1, 2, 7, 18, 19, 30, 31
*50 North	11 West	25, 36, <u>Δ</u> 12, <u>13</u> , <u>24</u>
51 North	5 West	5, 6, 7, 8, 17, 18, 19, 20, 29, 30, 31, 32

ΔIn the underscored Sections/U.S. Surveys above, Company's right and obligation to serve in Audrain County is limited by the terms of the Territorial Agreement between Company and Boone Electric Cooperative approved in Case No. EO-99-267.

CANCELLED

SEP 26 2002

44PS 4

Missouri Public
Service Commission

99-267

FILED APR 26 1999

*Indicates Change

Public Service Commission
MISSOURI

P.S.C. Mo. Date of Issue March 26, 1999

Date Effective April 26, 1999

Issued By C. W. Mueller
Name of Officer

President & CEO
Title

St. Louis, Missouri
Address

RECEIVED

APPLYING TO

MISSOURI SERVICE AREA

JUN 11 1991

ADAIR COUNTY (Cont'd.)

MISSOURI
Public Service Commission

TOWNSHIP	RANGE	SECTIONS/U.S. SURVEYS
63 North	15 West	2, 3, 4, 5, 6, 7, 8, 9, 10, 11, 14, 15, 16, 17, 18, 19, 20, 21, 22, 23, 26, 27, 28, 29, 30, 31, 32, 33, 34, 35, 36
63 North	16 West	13, 14, 15, 16, 17, 18, 19, 20, 21, 22, 23, 24, 25, 26, 27, 28, 29, 30, 31, 32, 33, 34, 35, 36
63 North	17 West	6, 7, 8, 9, 13, 14, 15, 16, 17, 18, 19, 20, 21, 22, 23, 24, 25, 26, 27, 28, 29, 30, 31, 32, 33, 34, 35, 36
64 North	15 West	19, 20, 21, 22, 23, 26, 27, 28, 29, 30, 31, 32, 33, 34, 35

AUDRAIN COUNTY

TOWNSHIP	RANGE	SECTIONS/U.S. SURVEYS
50 North	7 West	6, 7, 8, 9, 10, 11, 12, 13, 14, 15, 16, 17, 18, 19, 20, 21, 22, 23, 24, 25, 26, 27
50 North	8 West	1, 2, 3, 4, 5, 6, 7, 8, 9, 10, 11, 12, 13, 14, 15, 16, 18, 22, 23, 24
50 North	9 West	1, 2, 3, 4, 5, 6, 7, 8, 9, 10, 11, 12, 13, 14, 15, 16, 21, 22, 23, 24, 25, 26, 27, 28, 33, 34, 35, 36
50 North	10 West	1, 2, 7, 18, 19, 30, 31
50 North	11 West	12, 13, 24, 25, 36
51 North	5 West	5, 6, 7, 18, 19, 20, 29, 30, 31, CANCELLED

FILED

APR 28 1999

By *3rd RS #2*
Public Service Commission
MISSOURI Public Service Commission
AUG 10 1991
87-159 et al

P.S.C. MO. DATE OF ISSUE June 11, 1991 DATE EFFECTIVE August 10, 1991

ILL. C.C. DATE OF ISSUE _____ DATE EFFECTIVE _____

IA. ST. C.C. DATE OF ISSUE _____ DATE EFFECTIVE _____

ISSUED BY William E. Cornelius Chairman St. Louis, Missouri

NAME OF OFFICER TITLE ADDRESS

APPLYING TO MISSOURI SERVICE AREA

DESCRIPTION OF SERVICE AREAS

BOONE COUNTY

Townships: Bourbon
Cedar
Centralia
Columbia
Missouri
Rocky Fork

101-01-0010

JAN 17 1984

BOLLINGER COUNTY

Community: Union

BUTLER COUNTY

Communities: Fisk
Poplar Bluff

CALDWELL COUNTY

Incorporated Communities: Braymer
Breckenridge
Cowgill
Hamilton
Kidder
Kingston
Mirabile
Nettleton
Polo

CANCELLED

Townships: Davis
Grant
Gomer
Hamilton
Kidder
Kingston
Lincoln

AUG 00 1991
BY 2nd R.S. #4
Public Service Commission
MISSOURI

CALLAWAY COUNTY

Incorporated Communities: Auxvasse
Cedar City
Holts Summit
Kingdom City
McKane
New Bloomfield
Williamsburg

Issued on 10 days' notice under order of Mo.P.S.C., 12/28/83, in Case No. EM-83-248.

P.S.C. Mo. DATE OF ISSUE January 17, 1984 DATE EFFECTIVE January 27, 1984

ILL. C.C. DATE OF ISSUE _____ DATE EFFECTIVE _____

IA. ST. C.C. DATE OF ISSUE _____ DATE EFFECTIVE _____

ISSUED BY Charles J. Dougherty Chairman St. Louis, Missouri

NAME OF OFFICER

TITLE

ADDRESS

P.S.C. MO. AND ILL.C.C.

SCHEDULE NO. 5

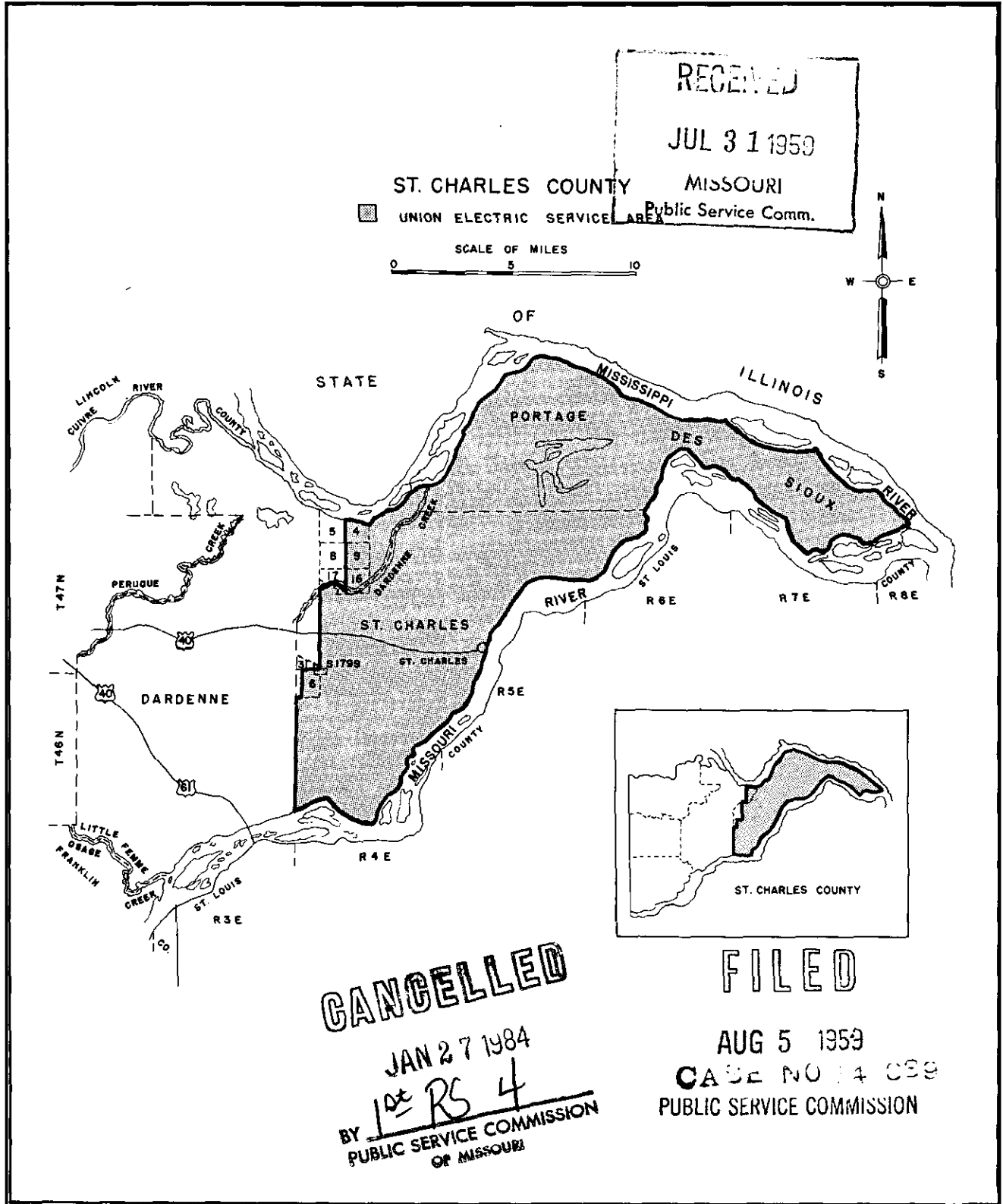
ORIGINAL

SHEET NO. 4

CANCELLING SCHEDULE NO. ALL PRECEDING SCHEDULES

SHEET NO. _____

APPLYING TO URBAN AND RURAL SERVICE AREAS IN THE STATE OF MISSOURI



P.S.C. MO. DATE OF ISSUE July 31, 1959

DATE EFFECTIVE August 5, 1959

ILL. C.C. DATE OF ISSUE _____

DATE EFFECTIVE _____

ISSUED BY J. W. McAfee President St. Louis, Mo.

NAME OF OFFICER TITLE ADDRESS

UNION ELECTRIC COMPANY

ELECTRIC SERVICE

MO. P. S. C. SCHEDULE NO. 5 3rd Revised SHEET NO. 5

CANCELLING MO. P.S.C. SCHEDULE NO. 5 SECOND Revised SHEET NO. 5

APPLYING TO MISSOURI SERVICE AREA

Missouri Public Service Commission

REC'D MAR 26 1999

AUDRAIN COUNTY (Cont'd.)

TOWNSHIP	RANGE	SECTIONS/U.S. SURVEYS
51 North	6 West	1, 2, 3, 4, 5, 6, 7, 9, 10, 11, 12, 13, 14, 15, 16, 21, 22, 23, 24, 25, 26, 27, 28, 33, 34, 35, 36
51 North	7 West	1, 2, 3, 4, 5, 6, 7, 8, 9, 10, 11, 12, 15, 16, 17, 18, 19, 20, 21, 30, 31
51 North	8 West	1, 6, 7, 8, 11, 12, 13, 14, 15, 16, 17, 18, 19, 20, 21, 22, 23, 24, 25, 26, 27, 28, 29, 30, 31, 32, 33, 34, 35, 36
51 North	9 West	1, 2, 3, 4, 5, 6, 7, 8, 9, 10, 11, 12, 13, 14, 15, 16, 17, 18, 19, 20, 21, 22, 23, 24, 25, 26, 27, 28, 29, 30, 31, 32, 33, 34, 35, 36
51 North	10 West	7, 8, 9, 10, 11, 12, 13, 14, 15, 16, 17, 18, 19, 20, 21, 22, 23, 24, 25, 26, 27, 28, 29, 35, 36
51 North	11 West	12, 13, 24
52 North	5 West	3, 4, 5, 6, 7, 8, 9, 10, 15, 16, 17, 18, 19, 20, 21, 29, 30, 31, 32
52 North	6 West	1, 2, 8, 9, 10, 11, 12, 13, 14, 15, 16, 17, 18, 19, 20, 21, 22, 23, 24, 25, 26, 27, 28, 29, 30, 31, 32, 33, 34, 35, 36
52 North	7 West	22, 23, 24, 25, 26, 27, 32, 33, 34, 35, 36
*52 North	11 West	9, 10, 11, 14, 15, 16, 21, 22, 23, 26, 27, 28, 33, 34, 35, <u>Δ29</u> , <u>32</u>
*52 North	12 West	32, 33, <u>Δ29</u> , <u>30</u> , <u>31</u>

ΔIn the underscored Sections/U.S. Surveys above, Company's right and obligation to serve in Audrain County is limited by the terms of the Territorial Agreement between Company and Boone Electric Cooperative approved in Case No. EO-99-267.

Missouri Public Service Commission

99-267
FILED APR 26 1999

*Indicates Change

P.S.C. No. Date of Issue March 26, 1999 Date Effective April 26, 1999
 Issued By C. W. Mueller President & CEO St. Louis, Missouri
 Name of Officer Title Address

RECEIVED

APPLYING TO MISSOURI SERVICE AREA

JUN 11 1991

AUDRAIN COUNTY (Cont'd) MISSOURI Public Service Commission

<u>TOWNSHIP</u>	<u>RANGE</u>	<u>SECTIONS/U. S. SURVEYS</u>
51 North	6 West	1, 2, 3, 4, 5, 6, 7, 9, 10, 11, 12, 13, 14, 15, 16, 21, 22, 23, 24, 25, 26, 27, 28, 33, 34, 35, 36
51 North	7 West	1, 2, 3, 4, 5, 6, 7, 8, 9, 10, 11, 12, 15, 16, 17, 18, 19, 20, 21, 30, 31
51 North	8 West	1, 6, 7, 8, 11, 12, 13, 14, 15, 16, 17, 18, 19, 20, 21, 22, 23, 24, 25, 26, 27, 28, 29, 30, 31, 32, 33, 34, 35, 36
51 North	9 West	1, 2, 3, 4, 5, 6, 7, 8, 9, 10, 11, 12, 13, 14, 15, 16, 17, 18, 19, 20, 21, 22, 23, 24, 25, 26, 27, 28, 29, 30, 31, 32, 33, 34, 35, 36
51 North	10 West	7, 8, 9, 10, 11, 12, 13, 14, 15, 16, 17, 18, 19, 20, 21, 22, 23, 24, 25, 26, 27, 28, 29, 35, 36
51 North	11 West	12, 13, 24
52 North	5 West	3, 4, 5, 6, 7, 8, 9, 10, 15, 16, 17, 18, 19, 20, 21, 29, 30, 31, 32
52 North	6 West	1, 2, 8, 9, 10, 11, 12, 13, 14, 15, 16, 17, 18, 19, 20, 21, 22, 23, 24, 25, 26, 27, 28, 29, 30, 31, 32, 33, 34, 35, 36
52 North	7 West	22, 23, 24, 25, 26, 27, 32, 33, 34, 35, 36
52 North	11 West	9, 10, 11, 14, 15, 16, 21, 22, 23, 26, 27, 28, 29, 32, 33, 34, 35
52 North	12 West	29, 30, 31

CANCELLED

APR 26 1999
3rd R 25

FILED

P.S.C. MO. DATE OF ISSUE June 11, 1991

ILL. C.C. DATE OF ISSUE _____

IA. ST. C.C. DATE OF ISSUE _____

By 3rd R 25
Public Service Commission
MISSOURI
DATE EFFECTIVE August 10, 1991
87-159 et al
Public Service Commission

ISSUED BY William E. Cornelius Chairman St. Louis, Missouri
NAME OF OFFICER TITLE ADDRESS

APPLYING TO MISSOURI SERVICE AREA

DESCRIPTION OF SERVICE AREA
CALLAWAY COUNTY

Townships: Cedar
Jackson
McCredie
Nine Mile Prairie
St. Aubert
Summit

JAN 17 1984

CAMDEN COUNTY

Communities: Camdenton
Jackson
Jasper
Osage

CAPE GIRARDEAU COUNTY

Communities: Cape Girardeau
Delta
Gordonville

CHARITON COUNTY

CLARK COUNTY

Incorporated Communities: Alexandria
Luray
Medill
Revere
St. Francisville
Wayland
Wyaconda

Townships: Des Moines
Lincoln
Sweet Home
Vernon
Wyaconda

CANCELLED

AUG 10 1991

BY 2nd R.S. # 5

**Public Service Commission
MISSOURI**

CLAY COUNTY

Incorporated Communities: Excelsior Springs
Holt
Kearney
Lawson
Liberty
Mosby
Praethersville

Issued on 10 days' notice under order of Mo. P.S.C., 12/28/83, in case No. EM-83

P.S.C. MO. DATE OF ISSUE January 17, 1984 DATE EFFECTIVE January 27, 1984

ILL. C.C. DATE OF ISSUE _____ DATE EFFECTIVE 12/27/83

IA. ST. C.C. DATE OF ISSUE _____ DATE EFFECTIVE _____

ISSUED BY Charles J. Dougherty Chairman St. Louis, Missouri

NAME OF OFFICER

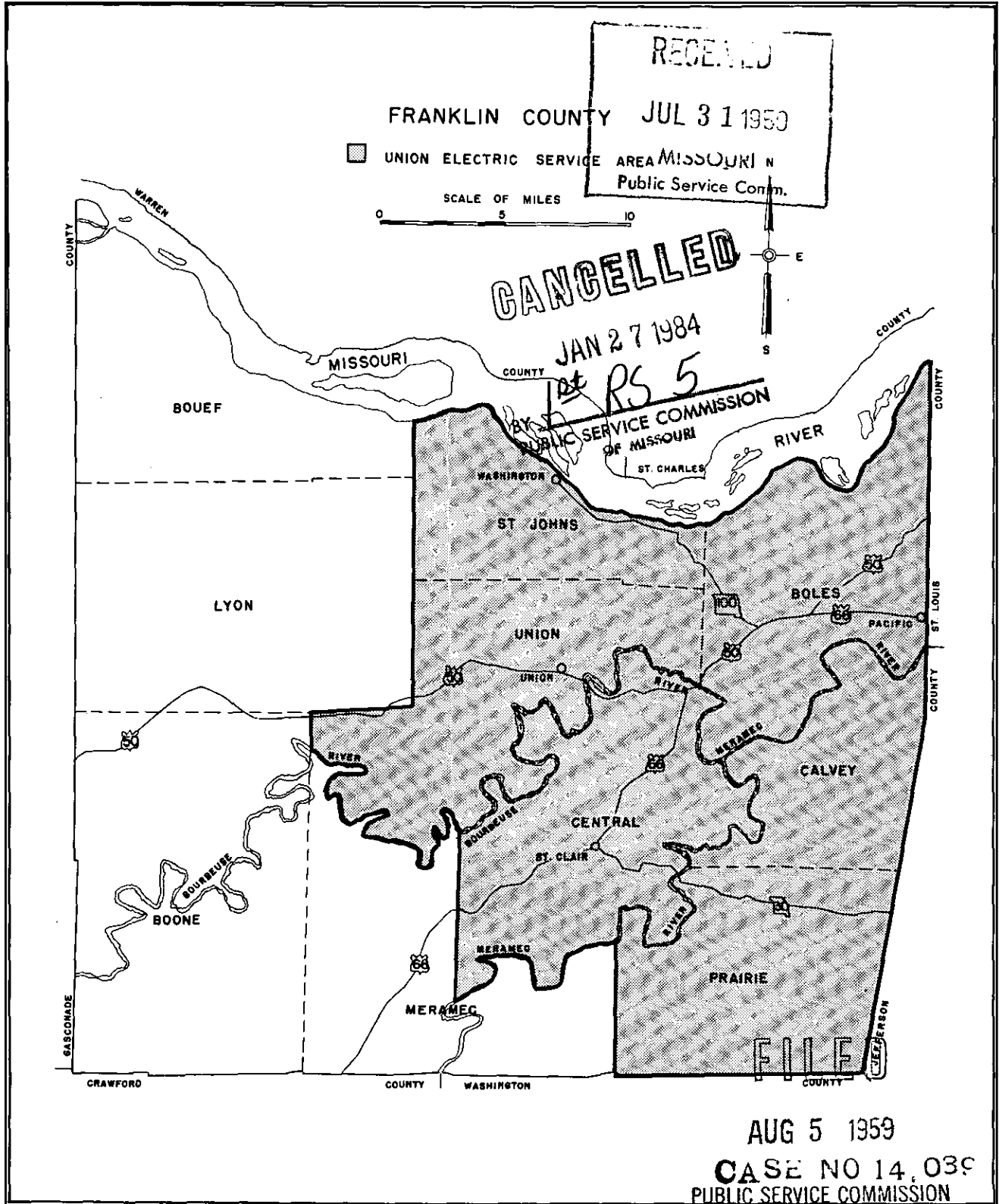
TITLE

ADDRESS

CANCELLING SCHEDULE NO. ALL PRECEDING SCHEDULES

SHEET NO. _____

APPLYING TO URBAN AND RURAL SERVICE AREAS IN THE STATE OF MISSOURI



P.S.C. MO. DATE OF ISSUE July 31, 1959

DATE EFFECTIVE August 5, 1959

ILL. C.C. DATE OF ISSUE _____

DATE EFFECTIVE _____

ISSUED BY J. W. McAfee President St. Louis, Mo.

NAME OF OFFICER

TITLE

ADDRESS

UNION ELECTRIC COMPANY

ELECTRIC SERVICE

MO. P. S. C. SCHEDULE NO. 5

3rd Revised

SHEET NO. 6

CANCELLING MO. P.S.C. SCHEDULE NO. 5

SECOND Revised

SHEET NO. 6

APPLYING TO

MISSOURI SERVICE AREA

Missouri Public Service Commission

BOLLINGER COUNTY

Union

BOONE COUNTY

SECTIONS/U.S. SURVEYS

REC'D MAR 26 1999

Community	TOWNSHIP	RANGE	Union
	45 North	11 West	6
	45 North	12 West	1, 2, 3, 4, 5, 6, 7, 8, 9, 10, 11, 12, 13, 14, 15, 16, 17, 18, 19, 20, 21, 22, 23, 24, 25, 26, 27
*	45 North	13 West	<u>Δ1</u> , <u>12</u> , <u>13</u>
*	46 North	11 West	7, 8, 9, 10, 16, 17, 18, 19, 20, 21, 29, 30, 31, 32, <u>Δ6</u>
*	46 North	12 West	9, 10, 11, 12, 13, 14, 15, 16, 22, 23, 24, 25, 26, 27, 34, 35, 36, <u>Δ1</u> , <u>2</u> , <u>3</u> , <u>4</u> , <u>5</u> , <u>8</u> , <u>17</u> , <u>20</u> , <u>21</u> , <u>28</u> , <u>29</u> , <u>31</u> , <u>32</u> , <u>33</u>
*	48 North	11 West	<u>Δ3</u> , <u>4</u> , <u>9</u> , <u>10</u> , <u>16</u>
*	48 North	14 West	<u>Δ5</u> , <u>6</u> , <u>7</u> , <u>8</u> , <u>17</u> , <u>18</u>
*	48 North	15 West	<u>Δ1</u> , <u>12</u>
*	49 North	11 West	<u>Δ27</u> , <u>28</u> , <u>33</u> , <u>34</u>
*	49 North	12 West	<u>Δ3</u> , <u>4</u> , <u>5</u> , <u>6</u> , <u>7</u> , <u>8</u> , <u>9</u> , <u>10</u>
*	49 North	14 West	<u>Δ31</u>
*	49 North	15 West	<u>Δ36</u>
*	50 North	11 West	4, 5, 6, 7, <u>Δ2</u> , <u>3</u> , <u>8</u> , <u>9</u> , <u>10</u> , <u>11</u> , <u>14</u> , <u>15</u> , <u>16</u> , <u>17</u> , <u>18</u> , <u>19</u> , <u>22</u> , <u>23</u> , <u>26</u> , <u>27</u> , <u>34</u> , <u>35</u>
*	50 North	12 West	11, 12, 13, 14, <u>Δ1</u> , <u>2</u> , <u>3</u> , <u>9</u> , <u>10</u> , <u>15</u> , <u>16</u> , <u>20</u> , <u>21</u> , <u>22</u> , <u>23</u> , <u>24</u> , <u>25</u> , <u>26</u> , <u>27</u> , <u>28</u> , <u>29</u> , <u>31</u> , <u>32</u> , <u>33</u> , <u>34</u> , <u>35</u>
*	51 North	11 West	8, 9, 10, 11, 14, 15, 16, 17, 18, 19, 20, 21, 22, 23, 27, 28, 29, 30, 31, 32, 33, <u>Δ2</u> , <u>3</u> , <u>4</u> , <u>5</u> , <u>6</u> , <u>7</u> , <u>26</u> , <u>34</u> , <u>35</u>
*	51 North	12 West	4, 5, 8, 9, 24, 25, 26, 35, 36, <u>Δ1</u> , <u>2</u> , <u>3</u> , <u>6</u> , <u>7</u> , <u>10</u> , <u>11</u> , <u>12</u> , <u>13</u> , <u>14</u> , <u>15</u> , <u>16</u> , <u>17</u> , <u>18</u> , <u>23</u> , <u>34</u>
*	51 North	13 West	<u>Δ1</u> , <u>12</u>

ΔIn the underscored Sections/U.S. Surveys above, Company's right and obligation to serve in Boone County is limited by the terms of the Territorial Agreement between Company and Boone Missouri Cooperative Service Commission approved in Case No. EO-99-267.

*Indicates Change

Missouri Public Service Commission

99-267

FILED APR 26 1999

P.S.C. Mo. Date of Issue March 26, 1999 Date Effective April 26, 1999

Issued By C. W. Mueller Name of Officer President & CEO Title St. Louis, Missouri Address

CANCELLED
June 30, 2013

Missouri Public
Service Commission

ET-2013-0546; JE-2013-0582

APPLYING TO MISSOURI SERVICE AREA

RECEIVED

JUN 11 1991

BOLLINGER COUNTY

Community:

Union

**MISSOURI
Public Service Commission**

BOONE COUNTY

<u>TOWNSHIP</u>	<u>RANGE</u>	<u>SECTIONS/U. S. SURVEYS</u>
45 North	11 West	6
45 North	12 West	1, 2, 3, 4, 5, 6, 7, 8, 9, 10, 11, 12, 13, 14, 15, 16, 17, 18, 19, 20, 21, 22, 23, 24, 25, 26, 27
45 North	13 West	1, 12, 13
46 North	11 West	6, 7, 8, 9, 10, 16, 17, 18, 19, 20, 21, 29, 30, 31, 32
46 North	12 West	1, 2, 3, 4, 5, 8, 9, 10, 11, 12, 13, 14, 15, 16, 17, 20, 21, 22, 23, 24, 25, 26, 27, 28, 29, 31, 32, 33, 34, 35, 36
48 North	11 West	3, 4, 9, 10, 16
48 North	14 West	5, 6, 7, 8, 17, 18
48 North	15 West	1, 12
49 North	11 West	27, 28, 33, 34
49 North	14 West	31
49 North	15 West	36
49 North	12 West	3, 4, 5, 6, 7, 8, 9, 10
50 North	11 West	2, 5, 6, 7, 8, 9, 10, 11, 14, 15, 17, 18, 19, 22, 23, 26, 27, 34, 35

CANCELLED

APR 26 1999
By 3rd RS #10
Public Service Commission
MISSOURI

FILED

P.S.C. MO. DATE OF ISSUE June 11, 1991

DATE EFFECTIVE August 10, 1991

ILL. C.C. DATE OF ISSUE _____

DATE EFFECTIVE AUG 10 1991

IA. ST. C.C. DATE OF ISSUE _____

DATE EFFECTIVE 87-159 et al

ISSUED BY William E. Cornelius Chairman St. Louis, Missouri
NAME OF OFFICER TITLE ADDRESS

P.S.C. MO., ILL. C.C., IA. ST. C.C. SCHEDULE NO. 5 FIRST REVISED SHEET NO. 6

CANCELLING SCHEDULE NO. 5 ORIGINAL SHEET NO. 6

APPLYING TO MISSOURI SERVICE AREA

DESCRIPTION OF SERVICE AREAS

CLAY COUNTY

Townships: Fishing River
Kearney
Liberty
Washington

JAN 17 1984

CLINTON COUNTY

Incorporated Communities: Lathrop
Osborn
Plattsburg
Turney

Townships: Concord
Lathrop
Platte

COLE COUNTY

Incorporated Communities: Centertown
Elston
Eugene
Henley
Jefferson City
Lohman
Osage City
St. Maries
St. Thomas
Schubert
Taos
Wardsville

CANCELLED

AUG 10 1991

BY 2nd R.S. 6

Public Service Commission
MISSOURI

Townships: Clark
Jefferson
Liberty
Marion
Moreau
Osage

COOPER COUNTY

Communities: Blackwater
Boonville
Boonville Speed
Bunceton
Otterville
Pilot Grove
Prarie Home

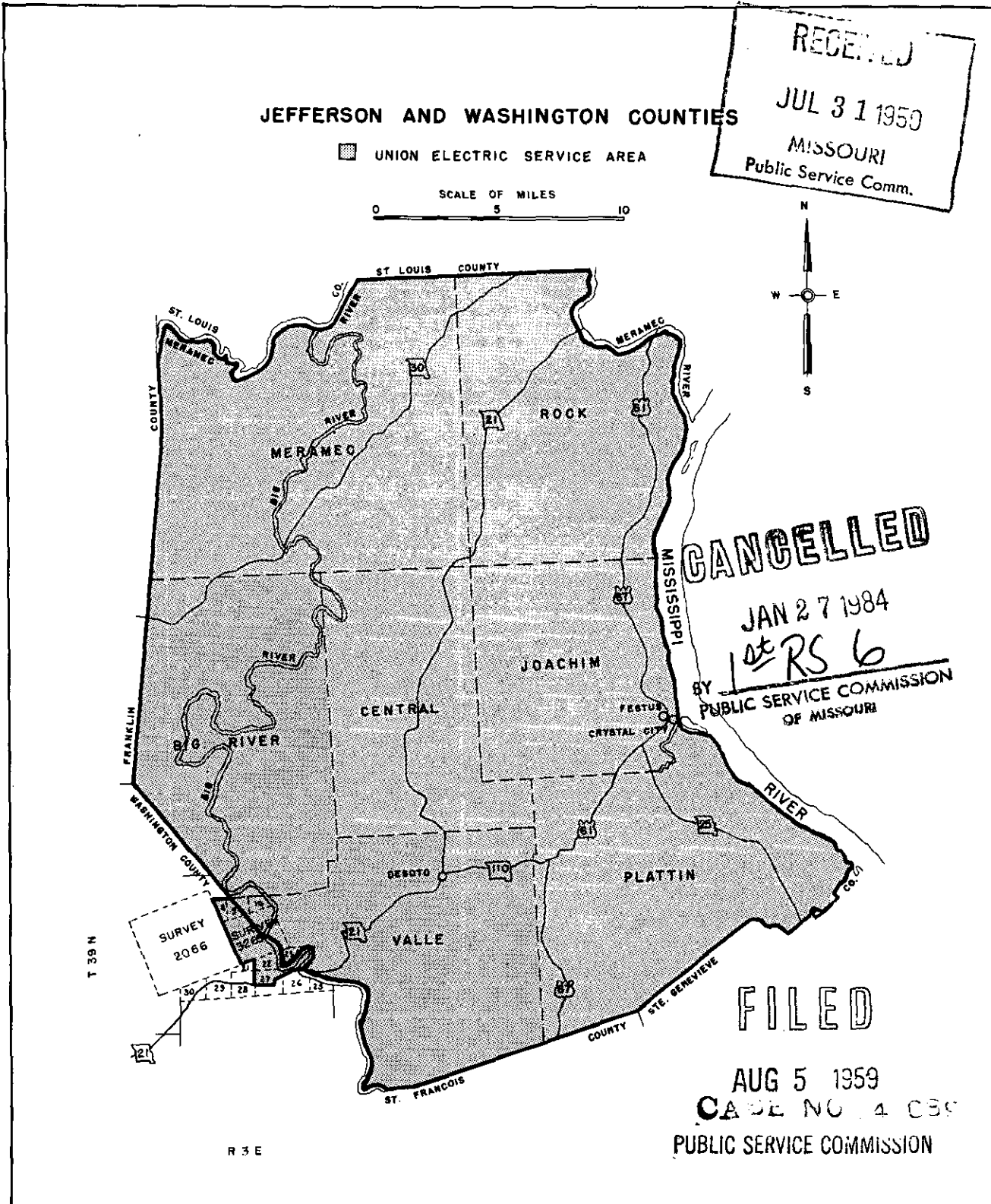
Issued on 10 days' notice under order of Mo. P.S.C., 12/28/83, in Case No. EM-83-248.

P.S.C. MO. DATE OF ISSUE January 17, 1984 DATE EFFECTIVE January 27, 1984

ILL. C.C. DATE OF ISSUE _____ DATE EFFECTIVE _____

IA. ST. C.C. DATE OF ISSUE _____ DATE EFFECTIVE _____

ISSUED BY Charles J. Dougherty Chairman St. Louis, Missouri
NAME OF OFFICER TITLE ADDRESS



P.S.C. Mo. DATE OF ISSUE July 31, 1959

DATE EFFECTIVE August 5, 1959

ILL. C.C. DATE OF ISSUE _____

DATE EFFECTIVE _____

ISSUED BY J. W. McAfee President St. Louis, Mo.

NAME OF OFFICER TITLE ADDRESS

MO. P. S. C. SCHEDULE NO. 5

6th Revised

SHEET NO. 7

CANCELLING MO. P.S.C. SCHEDULE NO. 5

5th Revised

SHEET NO. 7

APPLYING TO MISSOURI SERVICE AREA

Missouri Public
Service Commission

REC'D NOV 05 1999

*BUTLER COUNTY

*Indicates Deletions.

Missouri Public
Service Commission
99 - 599

FILED DEC 05 1999

P.S.C. Mo. Date of Issue November 5, 1999 Date Effective December 5, 1999

Issued By C. W. Mueller President & CEO St. Louis, Missouri
Name of Officer Title Address

MO. P. S. C. SCHEDULE NO. 5

5th Revised SHEET NO. 7

CANCELLING MO. P.S.C. SCHEDULE NO. 5

4th Revised SHEET NO. 7

APPLYING TO MISSOURI SERVICE AREA

Missouri Public Service Commission

REC'D MAR 26 1999

BUTLER COUNTY

TOWNSHIP	RANGE	SECTIONS/U.S. SURVEYS
24 North	6 East	1, 12, 13, 24
24 North	7 East	1, 2, 3, 4, 5, 6, 7, 8, 9, 10, 17, 18
24 North	8 East	3, 4, 5, 6
25 North	6 East	25, 36
25 North	7 East	24, 25, 26, 27, 28, 29, 30, 31, 32, 33, 34, 35, 36
25 North	8 East	17, 18, 19, 20, 21, 28, 29, 30, 31, 32, 33, 34

CANCELLED

DEC 05 1999
L. W. R. #7
Public Service Commission
MISSOURI

Missouri Public Service Commission

99-267
FILED APR 26 1999

*Indicates Reissue

P.S.C. Mo. Date of Issue March 26, 1999 Date Effective April 26, 1999

Issued By C. W. Mueller President & CEO St. Louis, Missouri
Name of Officer Title Address

RECEIVED

P. S. C. MO., ILL. C. C., IA. ST. C. C. SCHEDULE NO. 5

4th Revised

SHEET NO. 7

CANCELLING SCHEDULE NO. 5

Third Revised

SHEET NO. 7

APPLYING TO

MISSOURI SERVICE AREA

JAN 14 1994

BOONE COUNTY (Cont'd.)

MO. PUBLIC SERVICE COMM.

TOWNSHIP	RANGE	SECTIONS/U.S. SURVEYS
50 North	12 West	1, 2, 3, 9, 10, 11, 12, 13, 14, 15, 16, 20, 21, 22, 23, 24, 25, 26, 27, 28, 29, 31, 32, 33, 34, 35
51 North	11 West	2, 3, 4, 5, 6, 7, 8, 9, 10, 11, 14, 15, 16, 17, 18, 19, 20, 21, 22, 23, 26, 27, 28, 29, 30, 31, 32, 33, 34, 35
51 North	12 West	1, 2, 3, 4, 5, 6, 7, 8, 9, 10, 11, 12, 13, 14, 15, 16, 17, 18, 23, 24, 25, 26, 34, 35, 36
51 North	13 West	1, 12

BUTLER COUNTY

TOWNSHIP	RANGE	SECTIONS/U.S. SURVEYS
24 North	6 East	1, 12, 13, 24
24 North	7 East	1, 2, 3, 4, 5, 6, 7, 8, 9, 10, 17, 18
24 North	8 East	3, 4, 5, 6
25 North	6 East	25, 36
25 North	7 East	24, 25, 26, 27, 28, 29, 30, 31, 32, 33, 34, 35, 36
25 North	8 East	17, 18, 19, 20, 21, 28, 29, 30, 31, 32, 33, 34

CANCELLED

APR 28 1999
By *S. R. Stuy*
Public Service Commission
MISSOURI

FILED

FEB 13 1994
94 - 90
MO. PUBLIC SERVICE COMM.

P.S.C. Mo. DATE OF ISSUE January 14, 1994

DATE EFFECTIVE February 13, 1994

ILL. C.C. DATE OF ISSUE _____

DATE EFFECTIVE _____

IA. ST. C. C. DATE OF ISSUE _____

DATE EFFECTIVE _____

ISSUED BY Charles W. Mueller
NAME OF OFFICER

President
TITLE

St. Louis, Missouri
ADDRESS

MISSOURI SERVICE AREA

JUN 11 1991

APPLYING TO

MISSOURI
BOONE COUNTY (Cont'd.) Public Service Commission

<u>TOWNSHIP</u>	<u>RANGE</u>	<u>SECTIONS/U.S. SURVEYS</u>
50 North	12 West	1, 2, 3, 9, 10, 11, 12, 13, 14, 15, 16, 20, 21, 22, 23, 24, 25, 26, 27, 28, 29, 31, 32, 33, 34, 35
51 North	11 West	2, 3, 4, 5, 6, 7, 8, 9, 10, 11, 14, 15, 16, 17, 18, 19, 20, 21, 22, 23, 26, 27, 28, 29, 30, 31, 32, 33, 34, 35
51 North	12 West	1, 2, 3, 4, 5, 6, 7, 8, 9, 10, 11, 12, 13, 14, 15, 16, 17, 18, 23, 24, 25, 26, 34, 35, 36
51 North	13 West	1, 12

CANCELLED

BUTLER COUNTY

FEB 13 1994

<u>TOWNSHIP</u>	<u>RANGE</u>	<u>SECTIONS/U.S. SURVEYS</u>
24 North	5 East	12, 13, 24
24 North	6 East	1, 2, 3, 4, 5, 6, 7, 8, 9, 10, 11, 12, 13, 14, 15, 16, 17, 18, 19, 20, 21, 22, 23, 24
24 North	7 East	1, 2, 3, 4, 5, 6, 7, 8, 9, 10, 17, 18
24 North	8 East	3, 4, 5, 6
25 North	6 East	20, 21, 22, 23, 25, 26, 27, 28, 29, 30, 31, 32, 33, 34, 35, 36
25 North	7 East	24, 25, 26, 27, 28, 29, 30, 31, 32, 33, 34, 35, 36
25 North	8 East	17, 18, 19, 20, 21, 28, 29, 30, 31, 32, 33, 34

BY 49 R.S.#7
Public Service Commission
MISSOURI

INCLUDING THE CITY LIMITS OF POPLAR BLUFF

FILED

P.S.C. MO. DATE OF ISSUE June 11, 1991

DATE EFFECTIVE August 10, 1991

ILL. C.C. DATE OF ISSUE _____

DATE EFFECTIVE 87-159

IA. ST. C.C. DATE OF ISSUE _____

DATE EFFECTIVE **Public Service Commission**

ISSUED BY William E. Cornelius Chairman St. Louis, Missouri

NAME OF OFFICER

TITLE

ADDRESS

APPLYING TO MISSOURI SERVICE AREA

DESCRIPTION OF SERVICE AREAS
DAVISS COUNTY

Incorporated Communities: Altamont
Coffey
Jameson
Winston

Townships: Colfax
Grand River
Jefferson
Liberty
Salem

DEKALB

Incorporated Communities: Amity
Fairport
Maysville
Osborn
Santa Rosa
Weatherby

Townships: Adams
Camden
Colfay
Dallas
Grant

DUNKLIN COUNTY

Communities: Arbyrd
Bucoda
Cardwell
Caruth
Hollywood
Hornersville
Senath

1010 1984

JAN 17 1984

CANCELLED

AUG 10 1991
BY 3rd R.S. #7
Public Service Commission
MISSOURI

Issued on 10 days' notice under order of Mo. P.S.C., 12/28/83, in Case No. EM-83-248.

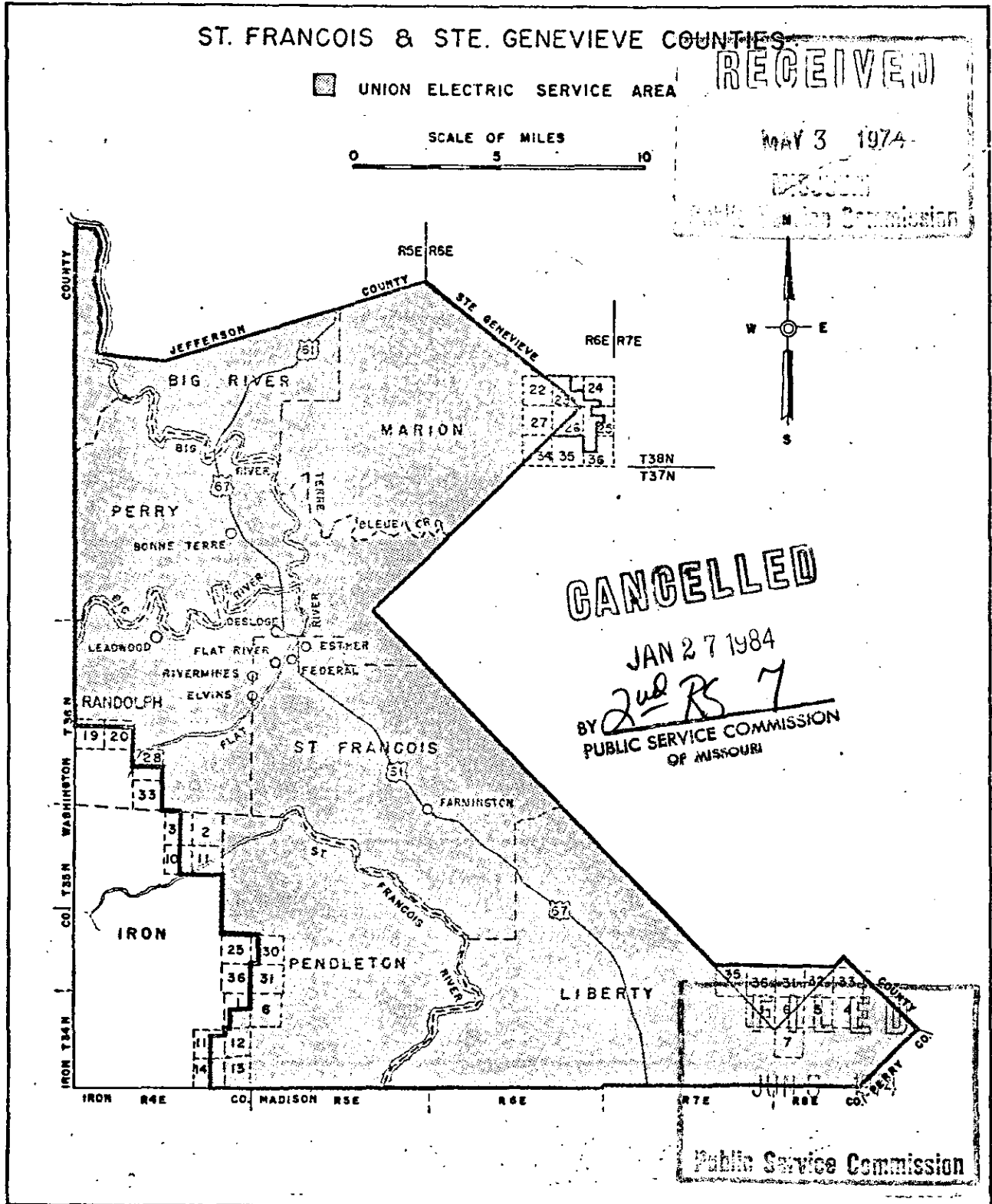
P.S.C. MO. DATE OF ISSUE January 17, 1984 DATE EFFECTIVE January 27, 1984

ILL. C.C. DATE OF ISSUE _____ DATE EFFECTIVE JAN 27 1984

IA. ST. C.C. DATE OF ISSUE _____ DATE EFFECTIVE _____

ISSUED BY Charles J. Dougherty Chairman Public Service Commission
NAME OF OFFICER TITLE ADDRESS
St. Louis, Missouri

APPLYING TO URBAN AND RURAL SERVICE AREAS IN THE STATE OF MISSOURI



P.S.C. NO. DATE OF ISSUE May 3, 1974

ILL. C.C. DATE OF ISSUE _____

IA. ST. C.C. DATE OF ISSUE _____

DATE EFFECTIVE June 3, 1974

DATE EFFECTIVE _____

DATE EFFECTIVE _____

ISSUED BY Charles J. Dougherty President St. Louis, Missouri

NAME OF OFFICER TITLE ADDRESS

SCHEDULE NO. 5

ORIGINAL

SHEET NO. 7


CANCELLING SCHEDULE NO. ALL PRECEDING SCHEDULES

SHEET NO. _____

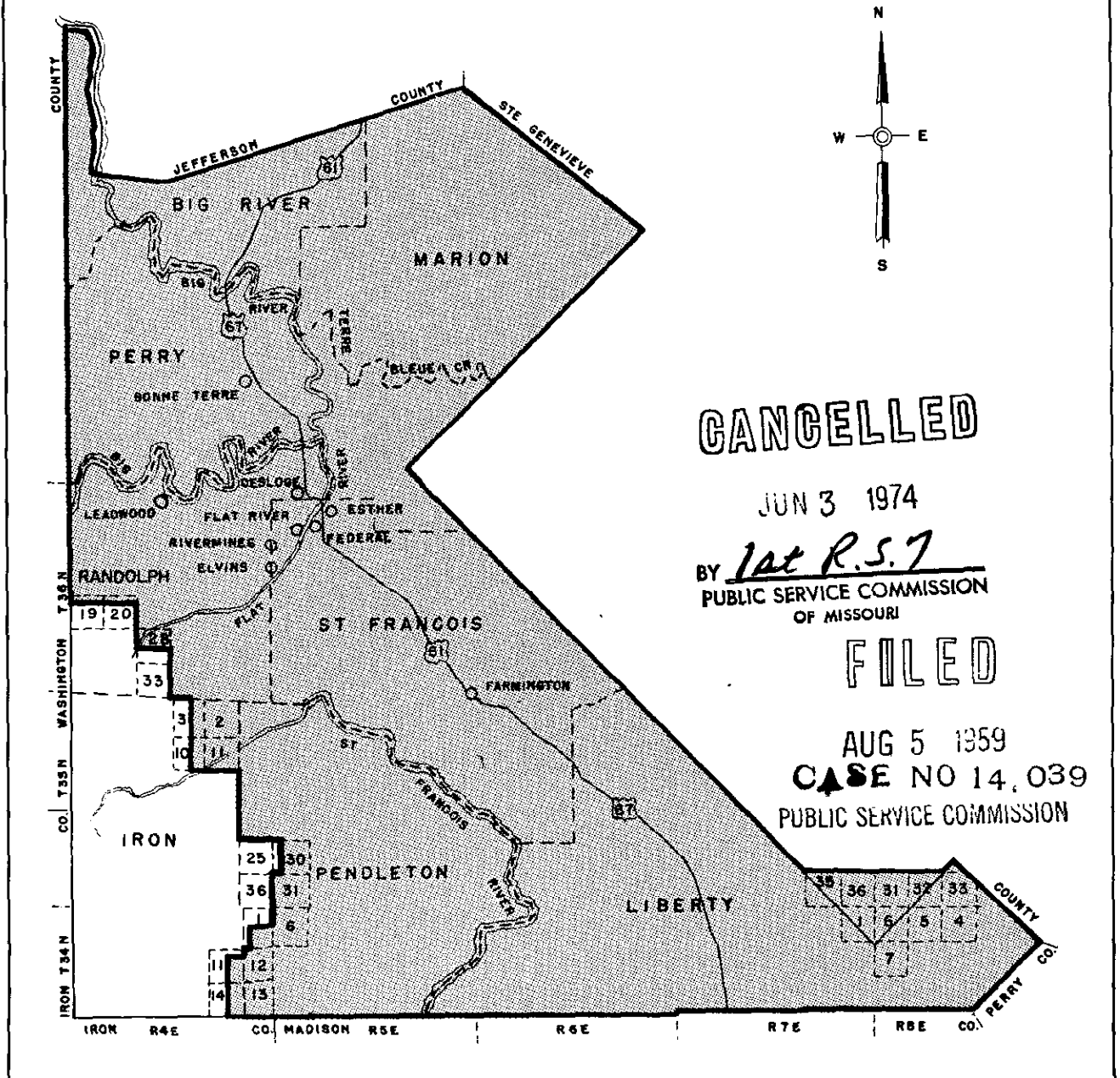
APPLYING TO URBAN AND RURAL SERVICE AREAS IN THE STATE OF MISSOURI

ST. FRANCOIS & STE. GENEVIEVE COUNTIES

■ UNION ELECTRIC SERVICE AREA



RECEIVED
JUL 31 1959
MISSOURI
Public Service Comm.



CANCELLED

JUN 3 1974

BY 1st R.S.7
PUBLIC SERVICE COMMISSION
OF MISSOURI

FILED

AUG 5 1959
CASE NO 14,039
PUBLIC SERVICE COMMISSION

P.S.C. MO. DATE OF ISSUE July 31, 1959

DATE EFFECTIVE August 5, 1959

ILL. C.C. DATE OF ISSUE _____

DATE EFFECTIVE _____

ISSUED BY J. W. McAfee President St. Louis, Mo.
NAME OF OFFICER TITLE ADDRESS

APPLYING TO

MISSOURI SERVICE AREA

Missouri Public
Service Commission

REC'D MAY 24 1999

*CALDWELL COUNTY

TOWNSHIP	RANGE	SECTIONS/U.S. SURVEYS
* 55 North	26 West	1, 2, 3, 7, 8, 9, 10, 11, 14, 15, 16, 17, 18, 22, 23, 36, <u>Δ4</u> , <u>5</u> , <u>12</u> , <u>13</u> , <u>19</u> , <u>20</u> , <u>21</u> , <u>24</u> , <u>25</u> , <u>26</u> , <u>27</u> , <u>28</u>
* 55 North	27 West	13, 14, 15, 16, 17, 18, 19, 20, 21, 22, 23, 24, 27, 28, <u>Δ7</u> , <u>8</u> , <u>9</u> , <u>10</u> , <u>11</u> , <u>12</u> , <u>25</u> , <u>26</u> , <u>29</u> , <u>30</u>
* 55 North	28 West	3, 4, 5, 6, 9, 10, 13, 14, 15, 16, 19, 20, 21, 22, 23, 24, 27, 28, 29, 30, 31, <u>Δ2</u> , <u>7</u> , <u>8</u> , <u>11</u> , <u>12</u> , <u>17</u> , <u>18</u> , <u>25</u> , <u>26</u> , <u>32</u> , <u>33</u> , <u>34</u> , <u>35</u>
* 55 North	29 West	1, 2, 3, 4, 23, 24, 25, 26, 27, 32, 33, 34, 35, 36, <u>Δ5</u> , <u>8</u> , <u>9</u> , <u>10</u> , <u>11</u> , <u>12</u> , <u>13</u> , <u>14</u>
* 56 North	26 West	23, 24, 25, 26, 35, 36, <u>Δ12</u> , <u>13</u> , <u>14</u> , <u>15</u> , <u>22</u> , <u>27</u> , <u>33</u> , <u>34</u>
* 56 North	28 West	21, 22, 23, 27, 28, 31, 32, 33, 34, <u>Δ1</u> , <u>2</u> , <u>3</u> , <u>4</u> , <u>8</u> , <u>9</u> , <u>10</u> , <u>11</u> , <u>14</u> , <u>15</u> , <u>16</u> , <u>17</u> , <u>20</u> , <u>26</u> , <u>29</u> , <u>30</u> , <u>35</u>
* 56 North	29 West	33, 34, 35, 36, <u>Δ25</u> , <u>26</u> , <u>27</u> , <u>28</u> , <u>29</u> , <u>32</u>
* 57 North	26 West	2, 3, 7, 9, 10, 11, 12, 13, 14, 15, 16, 18, 25, <u>Δ1</u> , <u>4</u> , <u>5</u> , <u>6</u> , <u>8</u> , <u>17</u> , <u>19</u> , <u>20</u> , <u>21</u> , <u>22</u> , <u>23</u> , <u>24</u>
* 57 North	27 West	7, 10, 11, 12, 13, 14, 15, 18, 19, <u>Δ1</u> , <u>2</u> , <u>3</u> , <u>5</u> , <u>6</u> , <u>8</u> , <u>9</u> , <u>16</u> , <u>17</u> , <u>20</u> , <u>21</u> , <u>22</u> , <u>23</u> , <u>24</u> , <u>30</u> , <u>31</u>
* 57 North	28 West	6, 7, 9, 10, 11, 12, 13, 14, 15, 16, 21, 22, 23, 24, 25, 26, <u>Δ1</u> , <u>2</u> , <u>3</u> , <u>4</u> , <u>5</u> , <u>8</u> , <u>17</u> , <u>18</u> , <u>19</u> , <u>20</u> , <u>27</u> , <u>28</u> , <u>33</u> , <u>34</u> , <u>35</u> , <u>36</u>

ΔIn the underscored Sections/U.S. Surveys above, Company's right and obligation to serve in Caldwell County is limited by the terms of the Territorial Agreement between Company and Farmers' Electric Cooperative approved in Case No. EO-98-511.

Missouri Public
Service Commission

98-511

FILED JUN 23 1999

*Indicates Change

P.S.C. Mo. Date of Issue May 24, 1999 Date Effective June 23, 1999
 Issued By C. W. Mueller President & CEO St. Louis, Missouri
 Name of Officer Title Address

APPLYING TO MISSOURI SERVICE AREA

RECEIVED

JUN 11 1991

CALDWELL COUNTY

MISSOURI

Public Service Commission

<u>TOWNSHIP</u>	<u>RANGE</u>	<u>SECTIONS/U.S. SURVEYS</u>
55 North	26 West	1, 2, 3, 4, 5, 7, 8, 9, 10, 11, 12, 13, 14, 15, 16, 17, 18, 19, 20, 21, 22, 23, 24, 25, 26, 27, 28, 36
55 North	27 West	7, 8, 9, 10, 11, 12, 13, 14, 15, 16, 17, 18, 19, 20, 21, 22, 23, 24, 25, 26, 27, 28, 29, 30
55 North	28 West	2, 3, 4, 5, 6, 7, 8, 9, 10, 11, 12, 13, 14, 15, 16, 17, 18, 19, 20, 21, 22, 23, 24, 25, 26, 27, 28, 29, 30, 31, 32, 33, 34, 35
55 North	29 West	1, 2, 3, 4, 5, 8, 9, 10, 11, 12, 13, 14, 23, 24, 25, 26, 27, 32, 33, 34, 35, 36
56 North	26 West	12, 13, 14, 15, 22, 23, 24, 25, 26, 27, 33, 34, 35, 36
56 North	28 West	1, 2, 3, 4, 8, 9, 10, 11, 14, 15, 16, 17, 20, 21, 22, 23, 26, 27, 28, 29, 30, 31, 32, 33, 34, 35
56 North	29 West	25, 26, 27, 28, 29, 32, 33, 34, 35, 36
57 North	26 West	1, 2, 3, 4, 5, 6, 7, 8, 9, 10, 11, 12, 13, 14, 15, 16, 17, 18, 19, 20, 21, 22, 23, 24, 25
57 North	27 West	1, 2, 3, 5, 6, 7, 8, 9, 10, 11, 12, 13, 14, 15, 16, 17, 18, 19, 20, 21, 22, 23, 24, 30, 31
57 North	28 West	1, 2, 3, 4, 5, 6, 7, 8, 9, 10, 11, 12, 13, 14, 15, 16, 17, 18, 19, 20, 21, 22, 23, 24, 25, 26, 27, 28, 33, 34, 35, 36

CANCELLED

JUN 29 1999

by *3rd RS # 8*
Public Service Commission
MISSOURI

FILED

P.S.C. MO. DATE OF ISSUE June 11, 1991

DATE EFFECTIVE August 10, 1991

ILL. C.C. DATE OF ISSUE _____

DATE EFFECTIVE 87-159 et al

IA. ST. C.C. DATE OF ISSUE _____

DATE EFFECTIVE **Public Service Commission**

ISSUED BY William E. Cornelius Chairman St. Louis, Missouri

NAME OF OFFICER

TITLE

ADDRESS

APPLYING TO MISSOURI SERVICE AREA

DESCRIPTION OF SERVICE AREAS
FRANKLIN COUNTY

12/28/83

Incorporated Communities: Beaufort
Berger
Gerald
Leslie
New Haven
Pacific
Parkway
Piney Park
St. Clair
Union
Washington

JAN 17 1984

Townships: Boeut
Boles
Boone
Calvey
Central
Lyon
Prarie
Meramec
St. Johns
Union
Washington

GASCONADE COUNTY

Incorporated Communities: Bland
Gasconade
Hermann
Morrison
Mt. Sterling
Rosebud

CANCELLED

Townships: Boulware
Canaan
Clay
Richland

AUG 10 1991
BY 2nd R.S. 8
Public Service Commission
MISSOURI

GENTRY COUNTY

Incorporated Community: McFall
Township: Miller

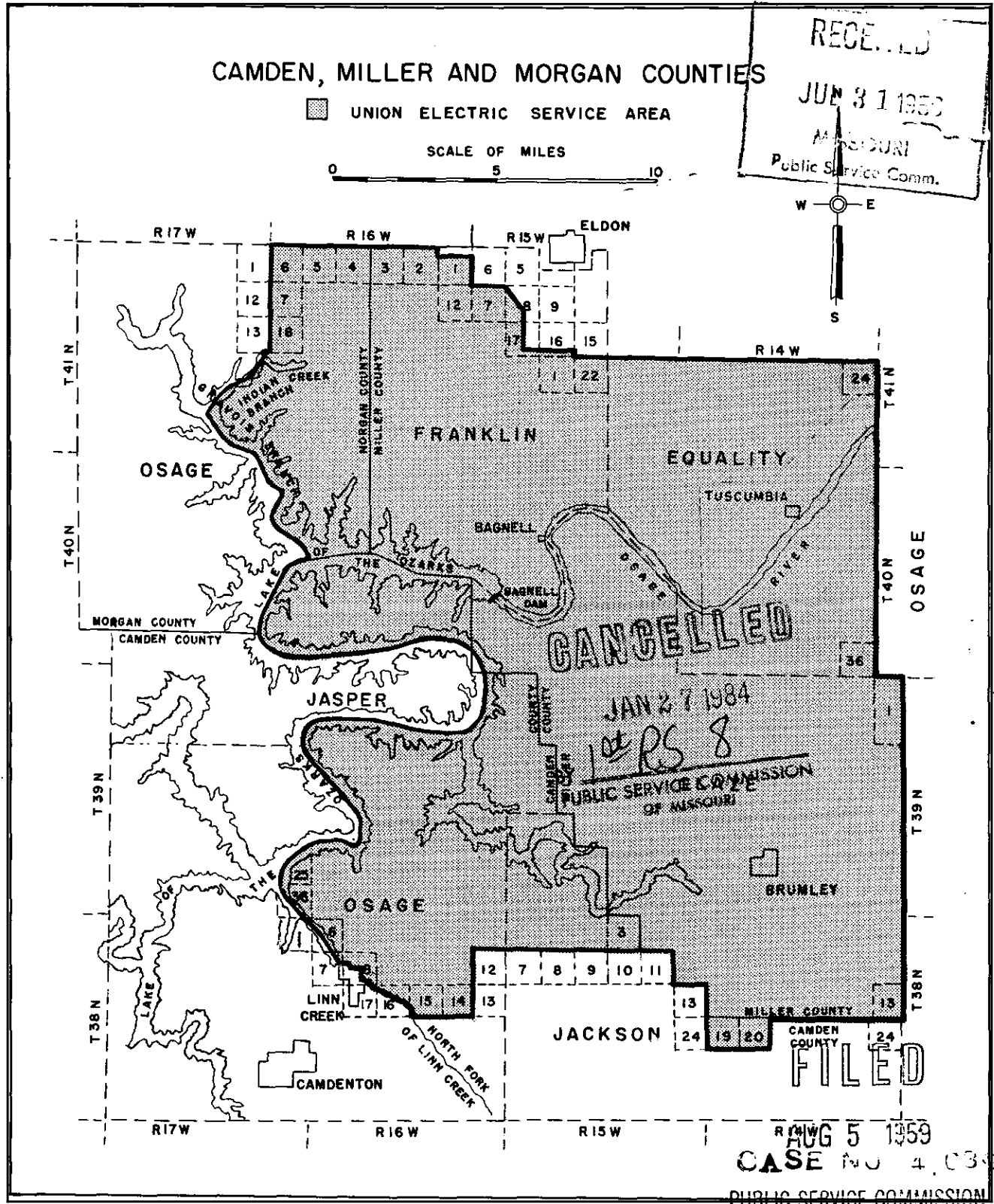
Issued on 10 days' notice under order of Mo.P.S.C., 12/28/83, in Case No. EM-83-248.

P.S.C. MO. DATE OF ISSUE January 17, 1984 DATE EFFECTIVE January 27, 1984

ILL. C.C. DATE OF ISSUE _____ DATE EFFECTIVE JAN 27 1984

IA. ST. C.C. DATE OF ISSUE _____ DATE EFFECTIVE _____

ISSUED BY Charles J. Dougherty Chairman St. Louis, Missouri
NAME OF OFFICER TITLE ADDRESS



P.S.C. MO. DATE OF ISSUE July 31, 1959 DATE EFFECTIVE August 5, 1959

ILL. C.C. DATE OF ISSUE _____ DATE EFFECTIVE _____

ISSUED BY J. W. McAfee President St. Louis, Mo.

NAME OF OFFICER TITLE ADDRESS

APPLYING TO MISSOURI SERVICE AREA

CALDWELL COUNTY (Cont'd.)

<u>TOWNSHIP</u>	<u>RANGE</u>	<u>SECTIONS/U.S. SURVEYS</u>
57 North	29 West	<u>1, 2, 12, Δ3, 6, 7, 8, 9, 10, 11, 13, 14, 15, 16, 17, 18, 19, 20, 21, 22, 23, 24</u>

CALLAWAY COUNTY

<u>TOWNSHIP</u>	<u>RANGE</u>	<u>SECTIONS/U.S. SURVEYS</u>
*44 North	10 West	<u>14, 15, 19, 20, 21, 28, 29, 30 Δ5, 6, 7, 13, 18, 22, 23, 24, 27</u>
*44 North	11 West	<u>2, 3, 4, 5, 8, 9, 10, 11, 14, 15, 16, 17, 22, 23, 24, 25, Δ1, 12, 13</u>
*45 North	7 West	<u>Δ5, 6</u>
*45 North	8 West	<u>Δ1, 2, 3, 4, 5, 6, 7, 8, 9, 10, 11, 17, 18, 19</u>
*45 North	9 West	<u>Δ1, 2, 3, 10, 11, 12, 13, 14, 15, 23, 24</u>
*45 North	10 West	<u>Δ4, 5, 6, 7, 8, 9, 16, 17, 18, 19, 20, 21, 28, 29, 30, 31, 32</u>
*45 North	11 West	<u>1, 12, 13, 19, 20, 21, 24, 25, 26, 27, 28, 29, 30, 31, 32, 33, 34, 35, 36, Δ2, 3, 6, 7, 8, 9, 11, 14, 15, 16, 17, 18, 22, 23</u>
*46 North	8 West	<u>Δ22, 27, 28, 29, 30, 31, 32, 33, 34, 35</u>
*46 North	9 West	<u>Δ2, 3, 4, 5, 6, 7, 8, 9, 10, 11, 13, 14, 15, 16, 17, 18, 20, 21, 22, 23, 24, 25, 26, 27, 28, 29, 34, 35, 36</u>

ΔIn the underscored Sections/U.S. Surveys above, Company's right and obligation to serve in Caldwell County is limited by the terms of the Territorial Agreement between Company and Farmers' Electric Cooperative approved in Case No. EO-98-511 and in Callaway County is limited by the terms of the Territorial Agreement between Company and Callaway Electric Cooperative approved in case No. EO-2002-458.

*Indicates Change

**Filed
MO PSC**

P.S.C. Mo. Date of Issue August 19, 2002 Date Effective September 26, 2002

Issued By C. W. Mueller Chairman & CEO St. Louis, Missouri
Name of Officer Title Address

APPLYING TO MISSOURI SERVICE AREA

Missouri Public
Service Commission

REC'D MAY 24 1999

*CALDWELL COUNTY (Cont'd.)

TOWNSHIP	RANGE	SECTIONS/U.S. SURVEYS
* 57 North	29 West	1, 2, 12, <u>Δ3</u> , 6, 7, 8, 9, 10, 11, 13, 14, 15, 16, 17, 18, 19, 20, 21, 22, 23, 24

CALLAWAY COUNTY

TOWNSHIP	RANGE	SECTIONS/U.S. SURVEYS
44 North	10 West	5, 6, 7, 13, 18, 23, 24, 27, 28, 29, 30, U.S. Surveys 1761, 2501, 2690, 2708, 2728
44 North	11 West	1, 2, 3, 4, 5, 8, 9, 10, 11, 12, 13, 14, 15, 16, 17, 22, 23, 24, 25, U.S. Surveys 2622, 2635
45 North	7 West	5, 6
45 North	8 West	5, 6, 7, 8, 17, 18, 19, U.S. Surveys 1712, 1736
45 North	9 West	1, 2, 3, 10, 11, 12, 13, 14, 15, 23, 24
45 North	10 West	4, 5, 6, 7, 8, 9, 16, 17, 18, 19, 20, 21, 28, 29, 30, 31, 32
45 North	11 West	1, 2, 3, 6, 7, 8, 9, 11, 12, 13, 14, 15, 16, 17, 18, 19, 20, 21, 22, 23, 24, 25, 26, 27, 28, 29, 30, 31, 32, 33, 34, 35, 36
46 North	8 West	U.S. Surveys 1712, 1736
46 North	9 West	2, 3, 4, 5, 6, 7, 8, 9, 10, 11, 13, 14, 15, 16, 17, 18, 20, 21, 22, 23, 24, 25, 26, 27, 28, 29, 34, 35, 36

ΔIn the underscored Sections/U.S. Surveys above, Company's right and obligation to serve in Caldwell County is limited by the terms of the Territorial Agreement between Company and Farmers' Electric Cooperative approved in Case No. EO-98-511.

CANCELLED

SEP 26 2002

84h RSG
Public Service Commission
MISSOURI

Missouri Public
Service Commission

98-511

FILED JUN 23 1999

*Indicates Change

P.S.C. Mo. Date of Issue May 24, 1999 Date Effective June 23, 1999

Issued By C. W. Mueller President & CEO St. Louis, Missouri
Name of Officer Title Address

RECEIVED

APPLYING TO MISSOURI SERVICE AREA

JUN 11 1991

CALDWELL COUNTY (Cont'd.)

**MISSOURI
Public Service Commission**

<u>TOWNSHIP</u>	<u>RANGE</u>	<u>SECTIONS/U.S. SURVEYS</u>
57 North	29 West	1, 2, 3, 6, 7, 8, 9, 10, 11, 12, 13, 14, 15, 16, 17, 18, 19, 20, 21, 22, 23, 24

CALLAWAY COUNTY

<u>TOWNSHIP</u>	<u>RANGE</u>	<u>SECTIONS/U.S. SURVEYS</u>
44 North	10 West	5, 6, 7, 13, 18, 23, 24, 27, 28, 29, 30, U.S. Surveys 1761, 2501, 2690, 2708, 2728
44 North	11 West	1, 2, 3, 4, 5, 8, 9, 10, 11, 12, 13, 14, 15, 16, 17, 22, 23, 24, 25, U.S. Surveys 2622, 2635
45 North	7 West	5, 6
45 North	8 West	5, 6, 7, 8, 17, 18, 19, U.S. Surveys 1712, 1736
45 North	9 West	1, 2, 3, 10, 11, 12, 13, 14, 15, 23, 24
45 North	10 West	4, 5, 6, 7, 8, 9, 16, 17, 18, 19, 20, 21, 28, 29, 30, 31, 32
45 North	11 West	1, 2, 3, 6, 7, 8, 9, 11, 12, 13, 14, 15, 16, 17, 18, 19, 20, 21, 22, 23, 24, 25, 26, 27, 28, 29, 30, 31, 32, 33, 34, 35, 36
46 North	8 West	U.S. Surveys 1712, 1736
46 North	West	2, 3, 4, 5, 6, 7, 8, 9, 10, 11, 13, 14, 15, 16, 17, 18, 20, 21, 22, 23, 24, 25, 26, 27, 28, 29, 34, 35, 36

CANCELLED

JUN 23 1999

7th St #9
**Public Service Commission
MISSOURI**

FILED

P.S.C. MO. DATE OF ISSUE June 11, 1991

DATE EFFECTIVE August 10, 1991

ILL. C.C. DATE OF ISSUE _____

DATE EFFECTIVE 87-159 et al

IA. ST. C.C. DATE OF ISSUE _____

DATE EFFECTIVE _____

ISSUED BY William E. Cornelius Chairman St. Louis, Missouri

NAME OF OFFICER

TITLE

ADDRESS

UNION ELECTRIC COMPANY

ELECTRIC SERVICE

P.S.C. MO., ILL. C.C., IA. ST. C.C. SCHEDULE NO. 5 FIFTH REVISED SHEET NO. 9

CANCELLING SCHEDULE NO. 5 FOURTH REVISED SHEET NO. 9

APPLYING TO MISSOURI SERVICE AREA

DESCRIPTION OF SERVICE AREAS

HOWARD COUNTY

Incorporated Communities: Franklin
New Franklin

JAN 17 1984

Township: Franklin

JEFFERSON COUNTY

Incorporated Communities: Annold
Cedar Hill Lake
Crystal City
DeSoto
Festus
Herculaneum
Hillsboro
Kimmswick
Olympian Village
Parksdale
Pevely
Scottsdale

Townships: Big River
Central
Joachim
Meramec
Plattin
Rock
Valle

KNOX COUNTY

Incorporated Communities: Baring
Edina
Hurdland
Knox City
Newark
Novelty

Townships: Fabius
Greensburg
Liberty
Lyon
Myrtle
Salt River

CANCELLED

AUG 10 1991

BY 6th R.S. #9

Public Service Commission.
MISSOURI

Issued on 10 days' notice under order of Mo.P.S.C., 12/28/83, in Case No. EM-83-248.

P.S.C. MO. DATE OF ISSUE January 17, 1984 DATE EFFECTIVE January 27, 1984

ILL. C.C. DATE OF ISSUE _____ DATE EFFECTIVE JAN 27 1984

IA. ST. C.C. DATE OF ISSUE _____ DATE EFFECTIVE _____

ISSUED BY Charles J. Dougherty Chairman St. Louis, Missouri

NAME OF OFFICER

TITLE

ADDRESS

APPLYING TO MISSOURI SERVICE AREAS

DESCRIPTION OF SERVICE AREAS*

The communities listed and areas described below comprise the Service Areas of Company in the State of Missouri.

- A. City of St. Louis, Missouri
- B. St. Louis County, Missouri
- C. St. Charles County, Missouri

That territory in Dardenne, Portage des Sioux and St. Charles Townships lying within the boundary herein described as:

An area bounded on the north by the Mississippi River and on the east and south by the Missouri River and the west by a line described as follows: Beginning on the north bank of the Missouri River on the west line of T-46-N, R-4-E, West of the 5th principal meridian, St. Charles County, Missouri; thence north on said Range line to the southwest corner of Section 6, T-46-N, R-4-E, thence east along the south line of said Section 6 a distance of 1/4 mile; thence due north one mile to the north line of T-46-N, R-4-E, thence east 3/4 mile on said line to a point in U.S. Survey 1799; thence northerly to a point in Dardenne Creek that would be intersected by the west line of Section 17, T-47-N, R-4-E, if said west line of Section 17 be extended southerly; thence easterly along the channel of Dardenne Creek to its intersection with the west line of Section 16, T-47-N, R-4-E; thence north along the west line of Sections 16, 9 and 4 of said township to the Mississippi River, as shown on map on Sheet No. 4.

- D. Franklin County, Missouri

All territory in St. Johns, Union, Central, Calvey, Boles and Prairie Townships as shown on map on Sheet No. 5.

*Indicates change.

CANCELLED

JAN 27 1984

BY 5th RS 9
PUBLIC SERVICE COMMISSION
OF MISSOURI

FILED

DEC 21 1976

P.S.C. MO. DATE OF ISSUE November 24, 1976

DATE EFFECTIVE December 24, 1976

ILL. C.C. DATE OF ISSUE _____

DATE EFFECTIVE _____

IA. ST. C.C. DATE OF ISSUE _____

DATE EFFECTIVE _____

ISSUED BY Charles J. Dougherty President St. Louis, Missouri
NAME OF OFFICER TITLE ADDRESS

APPLYING TO URBAN SERVICE AREAS IN THE STATE OF MISSOURI RECEIVED

DESCRIPTION OF URBAN SERVICE AREAS

MAR 29 1968

The communities listed and areas described below comprise the Urban Service Areas of Company in the State of Missouri. Where a described boundary line passes through an incorporated community, all portions of that community shall be considered as within the Urban Service Area.

- A. City of St. Louis, Missouri
- B. St. Louis County, Missouri
- C. St. Charles County, Missouri
St. Charles
- D. Franklin County, Missouri
Pacific Union
Parkway Washington
St. Clair
- E. Jefferson County, Missouri
Crystal City
DeSoto
Festus
- *F. Camden, Miller and Morgan Counties, Missouri
Lake Ozark Osage Beach
Lakeside
- G. St. Francois County, Missouri
Bonne Terre Flat River
Desloge Highley Heights
Elvins Leadington
Esther Leadwood
Fairview Acres Rivermines
Federal

CANCELLED

FILED
APR 1968
BY 422 R.S. # 9
PUBLIC SERVICE COMMISSION
OF MISSOURI

The Urban Service Area in St. Francois County, in addition to the incorporated communities in said County listed above, includes that territory lying within the following described boundaries.

APR 30 1968

*Indicates addition.

PUBLIC SERVICE COMMISSION

P.S.C. MO. DATE OF ISSUE March 29, 1968 DATE EFFECTIVE April 30, 1968

ILL. C.C. DATE OF ISSUE _____ DATE EFFECTIVE _____

IA. ST. C.C. DATE OF ISSUE _____ DATE EFFECTIVE _____

ISSUED BY Charles J. Dougherty President St. Louis, Missouri

APPLYING TO URBAN SERVICE AREAS IN THE STATE OF MISSOURI

DESCRIPTION OF URBAN SERVICE AREAS*

The communities listed and areas described below comprise the Urban Service Areas of Company in the State of Missouri. Where a described boundary line passes through an incorporated community, all portions of that community shall be considered as within the Urban Service Area.

A. City of St. Louis, Missouri

B. St. Louis County, Missouri

C. St. Charles County, Missouri

St. Charles

D. Franklin County, Missouri

Pacific Union
Parkway Washington
St. Clair

E. Jefferson County, Missouri

Crystal City
DeSoto
Festus

F. St. Francois County, Missouri

Bonne Terre Flat River
Desloge Highley Heights
Elvins Leadington
Esther Leadwood
Fairview Acres Rivermines
Federal

RECEIVED
JUL 1 - 1966
MISSOURI
Public Service Comm.

CANCELLED
BY *3rd RE 1157* APR 30 1968
PUBLIC SERVICE COMM.
OF MO

FILED

AUG 1 - 1966

PUBLIC SERVICE COMMISSION

The Urban Service Area in St. Francois County, in addition to the incorporated communities in said County listed above, includes that territory lying within the following described boundaries.

*Indicates change.
P.S.C. MO. DATE OF ISSUE July 1, 1966 DATE EFFECTIVE August 1, 1966
ILL. C.C. DATE OF ISSUE _____ DATE EFFECTIVE _____
IA. ST. C.C. DATE OF ISSUE _____ DATE EFFECTIVE _____
ISSUED BY Charles J. Dougherty President St. Louis, Missouri
NAME OF OFFICER TITLE ADDRESS

APPLYING TO URBAN SERVICE AREAS IN THE STATE OF MISSOURI

DESCRIPTION OF URBAN SERVICE AREAS

The cities and communities listed and areas described below comprise the Urban Service Areas of Company in the State of Missouri.

A. City of St. Louis, Missouri.

*B. St. Louis County, Missouri.

That territory in St. Louis County lying between the City Limits of the City of St. Louis and a line beginning at the junction of the Meramec and Mississippi Rivers; continuing along the north and east banks of the Meramec River to a point where the north line of Jefferson County intersects the Meramec River; thence west along the St. Louis County - Jefferson County line to Hillsboro Road; Hillsboro Road to Highway 66; Highway 66 to Vandover Road (Highway 141); Vandover Road to and across the Meramec River to the corporate limits of Valley Park; thence along the western corporate limits of Valley Park and the western and northern corporate limits of Twin Oaks to Meramec Station Road; Meramec Station Road to Big Bend Road; Big Bend Road to Dougherty Ferry Road; Dougherty Ferry Road to Barrett Station Road; Barrett Station Road to Manchester Road; Manchester Road to corporate limits of Des Peres; along the western corporate limits of Des Peres to the southern corporate limits of Town and Country; along the southern, western, and northern corporate limits of Town and Country to Ballas Road; Ballas Road to the corporate limits of Creve Coeur; along the southern and western limits of Creve Coeur to Missouri Pacific Railroad Tracks; along Missouri Pacific Railroad Tracks to Olive Street Road (Highway 340); Olive Street Road to Fee Fee Road; Fee Fee Road to McKelvey Road; McKelvey Road to the corporate limits of Bridgeton; thence along the southern, western, and northern corporate limits of Bridgeton, continuing on Missouri Bottom Road to Dunn Road; Dunn Road to Howdershell Road; Howdershell Road to the corporate limits of Florissant; thence along the western and northern corporate limits of Florissant to Lindbergh; Lindbergh (Highway 67 Bypass) to Highway 67; Highway 67 to the Missouri River. That portion of the City of Pacific, Missouri located in St. Louis County.

*Indicates change

CANCELLED RECEIVED

P.S.C. MO. DATE OF ISSUE September 30, 1963 AUG 1 - 1966 DATE EFFECTIVE October 30, 1963

ILL. C.C. DATE OF ISSUE _____ PUBLIC SERVICE COMMISSION OF MO. DATE EFFECTIVE _____

IA. ST. C.C. DATE OF ISSUE _____ DATE EFFECTIVE _____

ISSUED BY J. W. McAfee President St. Louis, Missouri

NAME OF OFFICER TITLE ADDRESS

CANCELLING SCHEDULE NO. ALL PRECEDING SCHEDULES

SHEET NO. _____

APPLYING TO URBAN SERVICE AREAS IN THE STATE OF MISSOURI

DESCRIPTION OF URBAN SERVICE AREAS

JUL 31 1959

The cities and communities listed and areas described below comprise the Urban Service Areas of Company in the State of Missouri.

MISSOURI

FILED

A. City of St. Louis, Missouri.

CANCELLED

AUG 5 1959

B. St. Louis County, Missouri.

BY OCT 30 1963

PUBLIC SERVICE COMMISSION

That territory in St. Louis County lying between the City Limits of the City of St. Louis and a line beginning at the junction of the Meramec and Mississippi Rivers; continuing along the north and east banks of the Meramec River to a point where the north line of Jefferson County intersects the Meramec River approximately opposite Schuessler Road; thence west along the St. Louis County - Jefferson County line to Hillsboro Road; Hillsboro Road to Highway 66; Highway 66 to Vandover Road (Highway 141); Vandover Road to and across the Meramec River; west along the north bank of the Meramec River to the western corporate limits of Valley Park; thence along the western corporate limits of Valley Park and the western and northern corporate limits of Twin Oaks to Meramec Station Road; Meramec Station Road to Big Bend Road; Big Bend Road to Dougherty Ferry Road; Dougherty Ferry Road to Barrett Station Road; Barrett Station Road to Manchester Road; Manchester Road to corporate limits of Des Peres; along west and north limits of Des Peres to Topping Road; Topping Road to Clayton Road; Clayton Road to Ballas Road; Ballas Road to Missouri Pacific Railroad Tracks; along Missouri Pacific Railroad Tracks to Olive Street Road (Highway 340); Olive Street Road to Ross Road; Ross Road to McKelvey Road; McKelvey Road to St. Charles Rock Road; St. Charles Rock Road along the south fork to Taussig Road; Taussig Road to Missouri Bottom Road; Missouri Bottom Road to Dunn Road; Dunn Road to Howdershell Road; Howdershell Road to Charbonier; Charbonier to corporate limits of Florissant; along the west and northerly corporate limits of Florissant to Lindbergh; Lindbergh (Highway 67 Bypass and Highway 140) to Highway 67; Highway 67 to the Missouri River. That portion of the City of Pacific, Missouri located in St. Louis County.

P.S.C. MO. DATE OF ISSUE July 31, 1959

DATE EFFECTIVE August 5, 1959

ILL. C.C. DATE OF ISSUE _____

DATE EFFECTIVE _____

ISSUED BY J. W. McAfee

President

St. Louis, Mo.

NAME OF OFFICER

TITLE

ADDRESS

APPLYING TO

MISSOURI SERVICE AREA

CALLAWAY COUNTY (Cont'd.)

TOWNSHIP	RANGE	SECTIONS/U.S. SURVEYS
*46 North	10 West	<u>28, 29, 31, Δ1, 2, 3, 4, 7, 8, 9, 10, 11, 12, 13, 14, 15, 16, 17, 18, 19, 20, 21, 22, 23, 26, 27, 30, 32, 33, 34</u>
*46 North	11 West	<u>Δ9, 10, 11, 12, 13, 14, 15, 16, 20, 21, 22, 23, 24, 25, 26, 27, 28, 29, 31, 34, 35, 36</u>
*47 North	9 West	<u>Δ27, 28, 29, 30, 31, 32, 33, 34</u>
*47 North	10 West	<u>Δ25, 26, 34, 35, 36</u>
*48 North	7 West	<u>Δ8, 9, 10, 11, 12, 13, 14, 15, 16, 17, 20, 21, 22, 23, 24, 25, 26, 27, 28, 29, 32, 33, 34, 35, 36</u>
*48 North	9 West	<u>2, 3, 4, 10, 11, Δ1, 5, 6, 7, 8, 9, 12, 13, 14, 15, 16, 17, 18, 19, 20, 21, 22, 23, 24</u>
*48 North	10 West	<u>Δ1, 2, 3, 4, 5, 6, 7, 8, 9, 10, 11, 12, 13, 14, 15, 16, 17, 18, 19</u>
*48 North	11 West	<u>Δ1, 2, 3, 10, 11, 12, 13, 14, 15, 16, 23, 24</u>
*49 North	9 West	<u>2, 11, 14, 23, 26, 27, 34, 35, Δ1, 3, 4, 9, 10, 12, 13, 15, 16, 17, 20, 21, 22, 24, 25, 28, 29, 32, 33, 36</u>
*49 North	11 West	<u>Δ25, 26, 27, 34, 35, 36</u>

ΔIn the underscored Sections/U.S. Surveys above, Company's right and obligation to serve in Callaway County is limited by the terms of the Territorial Agreement between Company and Boone Electric Cooperative approved in Case No. EO-99-267 and the Territorial Agreement between Company and Callaway Electric Cooperative approved in Case No. EO-2002-458.

**Filed
MO PSC**

*Indicates Change

P.S.C. Mo. Date of Issue August 19, 2002 Date Effective September 26, 2002
 Issued By C. W. Mueller Chairman & CEO St. Louis, Missouri
 Name of Officer Title Address

APPLYING TO MISSOURI SERVICE AREA

Missouri Public
Service Commission

CALLAWAY COUNTY (Cont'd.)

REC'D MAR 26 1999

TOWNSHIP	RANGE	SECTIONS/U.S. SURVEYS
46 North	10 West	1, 2, 3, 4, 7, 8, 9, 10, 11, 12, 13, 14, 15, 16, 17, 18, 19, 20, 21, 22, 23, 26, 27, 28, 29, 30, 31, 32, 33, 34
46 North	11 West	9, 10, 11, 12, 13, 14, 15, 16, 20, 21, 22, 23, 24, 25, 26, 27, 28, 29, 31, 34, 35, 36
47 North	9 West	27, 28, 29, 30, 31, 32, 33, 34
47 North	10 West	25, 26, 34, 35, 36
48 North	7 West	8, 9, 10, 11, 12, 13, 14, 15, 16, 17, 20, 21, 22, 23, 24, 25, 26, 27, 28, 29, 32, 33, 34, 35, 36
48 North	9 West	1, 2, 3, 4, 5, 6, 7, 8, 9, 10, 11, 12, 13, 14, 15, 16, 17, 18, 19, 20, 21, 22, 23, 24
48 North	10 West	1, 2, 3, 4, 5, 6, 7, 8, 9, 10, 11, 12, 13, 14, 15, 16, 17, 18, 19
*48 North	11 West	1, 2, 3, 10, 11, 12, 13, 14, 23, 24, <u>Δ15</u> , <u>16</u>
49 North	9 West	1, 2, 3, 4, 9, 10, 11, 12, 13, 14, 15, 16, 17, 20, 21, 22, 23, 24, 25, 26, 27, 28, 29, 32, 33, 34, 35, 36
*49 North	11 West	25, 26, 34, 35, 36, <u>Δ27</u>

ΔIn the underscored Sections/U.S. Surveys above, Company's right and obligation to serve in Callaway County is limited by the terms of the Territorial Agreement between Company and Boone Electric Cooperative approved in Case No. EO-99-267.

CANCELLED

SEP 26 2002
LWRS 10
Public Service Commission
MISSOURI

Missouri Public
Service Commission
99-267
FILED APR 26 1999

*Indicates Change

P.S.C. Mo. Date of Issue March 26, 1999 Date Effective April 26, 1999

Issued By C. W. Mueller President & CEO St. Louis, Missouri
Name of Officer Title Address

APPLYING TO MISSOURI SERVICE AREA JUN 11 1991

MISSOURI
CALLAWAY COUNTY (cont'd) Public Service Commission

<u>TOWNSHIP</u>	<u>RANGE</u>	<u>SECTIONS/U. S. SURVEYS</u>
46 North	10 West	1, 2, 3, 4, 7, 8, 9, 10, 11, 12, 13, 14, 15, 16, 17, 18, 19, 20, 21, 22, 23, 26, 27, 28, 29, 30, 31, 32, 33, 34
46 North	11 West	9, 10, 11, 12, 13, 14, 15, 16, 20, 21, 22, 23, 24, 25, 26, 27, 28, 29, 31, 34, 35, 36
47 North	9 West	27, 28, 29, 30, 31, 32, 33, 34
47 North	10 West	25, 26, 34, 35, 36
48 North	7 West	8, 9, 10, 11, 12, 13, 14, 15, 16, 17, 20, 21, 22, 23, 24, 25, 26, 27, 28, 29, 32, 33, 34, 35, 36
48 North	9 West	1, 2, 3, 4, 5, 6, 7, 8, 9, 10, 11, 12, 13, 14, 15, 16, 17, 18, 19, 20, 21, 22, 23, 24
48 North	10 West	1, 2, 3, 4, 5, 6, 7, 8, 9, 10, 11, 12, 13, 14, 15, 16, 17, 18, 19
48 North	11 West	1, 2, 3, 10, 11, 12, 13, 14, 15, 16, 23, 24
49 North	9 West	1, 2, 3, 4, 9, 10, 11, 12, 13, 14, 15, 16, 17, 20, 21, 22, 23, 24, 25, 26, 27, 28, 29, 32, 33, 34, 35, 36
49 North	11 West	25, 26, 27, 34, 35, 36

CANCELLED
APR 26 1999
By *SMR*
Public Service Commission
MISSOURI

FILED
AUG 10 1991
87-15 get al
Public Service Commission

P.S.C. MO. DATE OF ISSUE June 11, 1991 DATE EFFECTIVE August 10, 1991
 ILL. C.C. DATE OF ISSUE _____ DATE EFFECTIVE _____
 IA. ST. C.C. DATE OF ISSUE _____ DATE EFFECTIVE _____
 ISSUED BY William E. Cornelius Chairman St. Louis, Missouri
NAME OF OFFICER TITLE ADDRESS

APPLYING TO MISSOURI SERVICE AREA

DESCRIPTION OF SERVICE AREAS
LEWIS COUNTY

Incorporated Communities: Canton
Durham
Ewing
La Belle
LaGrange
Lewistown
Maywood
Monticello

Townships: Canton
Dickerson
Highland
La Belle
Union

LINCOLN COUNTY

Incorporated Communities: Briscoe
Chain of Rocks
Corso
Davis
Elsberry
Ethlyn
Foley
Howk Point
MaryKnoll
Millwood
Moscow Mill
New Hope
Old Monroe
Olney
Siley
Tray
Truxton
Whiteside
Winfield

Townships: Bedford
Burr Oak
Clark
Hawkpoint
Hurricane
Millwood
Monroe
Ninoveh
Prarie
Union

RECEIVED
JAN 17 1984
PUBLIC SERVICE COMMISSION

CANCELLED

AUG 10 1991
BY 4th R.S. #10
Public Service Commission
MISSOURI

Issued on 10 days' notice under order of Mo. P.S.C., 12/28/83, in Case No. EM-83-248.

P.S.C. MO. DATE OF ISSUE January 17, 1984 DATE EFFECTIVE January 27, 1984

ILL. C.C. DATE OF ISSUE _____ DATE EFFECTIVE JAN 27 1984

IA. ST. C.C. DATE OF ISSUE _____ DATE EFFECTIVE _____

ISSUED BY Charles J. Dougherty Chairman St. Louis, Missouri
NAME OF OFFICER TITLE ADDRESS

APPLYING TO

MISSOURI SERVICE AREAS

DESCRIPTION OF SERVICE AREAS*

E. Jefferson and Washington Counties, Missouri

All territory in Jefferson County as shown on map on Sheet No. 6.

An area in the northeastern portion of Washington County in T-39-N, R-3-E including Washington State Park and a portion of U.S. Survey 3265 more specifically described as follows:

Beginning at a point where the north line of Section 9 intersects the Jefferson County Line; thence west along the north line of Section 9 and fractional Section 8 to a point on the east line of U.S. Survey 2066; thence in a generally southerly direction along the east line of U.S. Survey 2066 to the south line thereof; thence in a generally easterly direction along the south line of U.S. Survey 3265 to the northwest corner of fractional Section 22 being the northwest corner of Washington State Park; thence south, east, north and northeasterly along the boundary of Washington State Park through Sections 27 and 26 to the east line of Washington State Park, thence in a generally easterly direction through Section 26 to the Big River; thence along the Jefferson County Line, a part of which is the center line of the Big River, to the point of beginning as shown on map on Sheet No. 6.

F. St. Francois and Ste. Genevieve Counties, Missouri

All territory in St. Francois County except an area including portions of Iron, Pendleton and Randolph Townships more specifically described by a circumscribing line beginning at the SW corner of St. Francois County; thence north along the western boundary line of St. Francois County to a point 1/4 mile south of the northern boundary line of Section 19, T-36-N, R-4-E in Randolph Township; thence east through Sections 19 and 20 to the eastern boundary line of Section 20, T-36-N, R-4-E; thence south to a point midway between the

CANCELLED

JAN 27 1984

BY 3rd RS-10
PUBLIC SERVICE COMMISSION
OF MISSOURI

*Indicates change.

P.S.C. MO. DATE OF ISSUE November 24, 1976

DATE EFFECTIVE December 24, 1976

ILL. C.C. DATE OF ISSUE _____

DATE EFFECTIVE _____

IA. ST. C.C. DATE OF ISSUE _____

DATE EFFECTIVE _____

ISSUED BY

Charles J. Dougherty

President

St. Louis, Missouri

NAME OF OFFICER

TITLE

ADDRESS

APPLYING TO URBAN SERVICE AREAS IN THE STATE OF MISSOURI

DESCRIPTION OF URBAN SERVICE AREAS*

F. St. Francois County, Missouri - (Continued)

JUL 1 - 1966

1. Beginning at a point which is the southwest point of the city limits of the City of Elvins, thence northerly along the western limits of the City of Elvins and the Town of Rivermines and continuing north along the centerline of Sections 12 and 1, T-36-N, R-4-E to the centerline of Missouri Highway 8; thence east along the centerline of Highway 8 to its intersection with the west city limits of the City of Desloge; thence generally northerly and easterly along the west and north limits of the City of Desloge to the Missouri-Illinois Railroad tracks; thence northerly along the Missouri-Illinois Railroad tracks to Big River; thence easterly along Big River to its junction with Flat River; thence southerly along Flat River to U.S. Highway 67; thence southerly along U.S. Highway 67 to County road known as McHenry Road; thence easterly along McHenry Road to County road known as Jennings Road; thence south along Jennings Road to U.S. Highway 67; thence southerly along U.S. Highway 67 to its intersection with the north limits of the Village of Leadington; thence easterly and southerly along the north and east limits of the Village of Leadington to the east-west centerline of the south half of Section 9, T-36-N, R-5-E; thence east along east-west centerline of south half of Section 9, T-36-N, R-5-E to County road known as Hurry Lane; thence southerly along Hurry Lane to the south line of Section 9, T-36-N, R-5-E; thence west along the south lines of Sections 9 and 8, T-36-N, R-5-E and continuing west along the projection of said line through U.S. Survey 3772 to the east city limits of the City of Elvins; thence southerly and westerly along the east and south limits of the City of Elvins to point of beginning.

CANCELLED

FILED

2. That territory in T-36-N, R-4-E, in Sections 3 and 4 follows:

AUG 1 - 1966

The northwest one quarter section of Section 3 and the northwest one quarter section of Section 4 excepting the southwest one quarter section.

*Indicates Change.

P.S.C. MO. DATE OF ISSUE July 1, 1966

DATE EFFECTIVE August 1, 1966

ILL. C.C. DATE OF ISSUE _____

DATE EFFECTIVE _____

IA. ST. C.C. DATE OF ISSUE _____

DATE EFFECTIVE _____

ISSUED BY Charles J. Dougherty

President

St. Louis, Missouri

NAME OF OFFICER

TITLE

ADDRESS

DESCRIPTION OF URBAN SERVICE AREAS

JUL 31 1959

MISSOURI
Public Service Comm.

B. St. Louis County, Missouri - (Continued)

Where the above described boundary line passes through an incorporated community, all portions of that community shall be considered as within the Urban Service Area.

Parcels of property in St. Louis County directly abutting the territory described in the foregoing shall be considered as being in the Urban Service Area provided delivery of service is made from the urban area and within 200 feet of the above designated boundary line.

The territory described above includes the following cities, towns and communities:

- | | |
|-------------------------|--------------------|
| Affton | Calverton Park |
| Alpha | Carsonville |
| Arbor Terrace | Charlack |
| | Clayton |
| Bayless Heights | Cool Valley |
| Bella Villa | Country Club Hills |
| Bellefontaine Neighbors | Country Life Acres |
| Bellerive | Crestwood |
| Bel-Nor | Creve Coeur |
| Bel-Ridge | Cross Keys |
| Berdell Hills | Crystal Lake Park |
| Berkeley | |
| Beverly Hills | Dellwood |
| Black Jack | Des Peres |
| Breckenridge Hills | |
| Brentwood | Edmundson |
| Bridgeton | Elmdale |
| Bridgeton Terrace | Elmwood Park |
| | Fenton |
| | Ferguson |
| | Flordell Hills |
| | Florissant |
| | Frontenac |

CANCELLED

AUG 1 - 1966
BY 1st R.S. No. 10
PUBLIC SERVICE COMM.
OF MO.

FILED

AUG 5 1959
CASE NO 14, 039
PUBLIC SERVICE COMMISSION

P.S.C. MO. DATE OF ISSUE July 31, 1959

DATE EFFECTIVE August 5, 1959

ILL. C.C. DATE OF ISSUE _____

DATE EFFECTIVE _____

ISSUED BY J. W. McAfee President St. Louis, Mo.

APPLYING TO

MISSOURI SERVICE AREA

Missouri Public

REC'D FEB 20 2002

CAMDEN COUNTY

Service Commission

All of CAMDEN county which is north of the township line dividing Township 37 North and Township 38 North and east of the Range line dividing Range 17 West and Range 18 West, but excluding Section 31, and such portion of Section 32 as is west of Lake Road 5-27, both in Township 40 North, Range 17 West, and also excluding the incorporated municipality of Camdenton and such portion of the incorporated municipality of Linn Creek as is both south of the North Fork of Linn Creek and within the city limits of Linn Creek as it existed on March 11, 1987.

The Company's right and duty to serve retail electric customers is limited by a territorial agreement between it and Laclede Electric Cooperative approved in Case No. EO-95-151.

*In Section 20 in Township 38N, Range 14W, the Company's right and obligation to serve in Camden County is limited by the terms of the Territorial Agreement between Company and Gascoage Electric Cooperative as approved in Case No. EO-98-279 as amended by the First Amendment to the Territorial Agreement in Case No. EO-2002-178.

CAPE GIRARDEAU COUNTY

TOWNSHIP	RANGE	SECTIONS/U.S. SURVEYS
29 North	12 East	1, 3, 4, 5, 6, 7, 8, 9, 10, 11, 15, 16, 17, 18, 20, 21, 22
29 North	13 East	6
30 North	12 East	1, 2, 3, 4, 5, 8, 9, 10, 11, 12, 13, 14, 23, 24, 25, 26, 31, 32, 33, 35, 36, Surveys 242, 241, 196, 204, 240, 201, 1022, 2283, 674, 2263, 3263, 2245, 318, 2252, 315, 3262, 256, 220, 128
30 North	13 East	1, 2, 3, 4, 5, 6, 7, 8, 9, 10, 11, 12, 13, 14, 15, 16, 17, 18, 19, 20, 21, 22, 23, 24, 25, 26, 27, 28, 29, 30, 31, 32, Surveys 214, 2281, 2190, 2189, 2194, 787, 317, 193, 789, 192, 2238, 175, 2284, 2195, 245, 2204, 217, 234, 3099, 218, 2245, 315, 812, 256, 173, 222, 174, 2243, 2199
30 North	14 East	5, 6, 7, 8, 17, 18, 19, 20, 21
31 North	11 East	Survey 1578

Missouri Public

FILED MAR 21 2002
02-178

*Indicates Addition

Service Commission

P.S.C. No. Date of Issue February 19, 2002 Date Effective March 20, 2002

Issued By C. W. Mueller Chairman & CEO
Name of Officer Title

St. Louis, Missouri

MAR 21 2002

APPLYING TO

MISSOURI SERVICE AREA

RECEIVED

MAR 3 1995

CAMDEN COUNTY

MISSOURI
Public Service Commission

All of CAMDEN county which is north of the township line dividing Township 37 North and Township 38 North and east of the Range line dividing Range 17 West and Range 18 West, but excluding Section 31, and such portion of Section 32 as is west of Lake Road 5-27, both in Township 40 North, Range 17 West, and also excluding the incorporated municipality of Camdenton and such portion of the incorporated municipality of Linn Creek as is both south of the North Fork of Linn Creek and within the city limits of Linn Creek as it existed on March 11, 1987.

*The Company's right and duty to serve retail electric customers is limited by a territorial agreement between it and Laclede Electric Cooperative approved in Case No. EO-95-151.

CAPE GIRARDEAU COUNTY

TOWNSHIP	RANGE	SECTIONS/U.S. SURVEYS
29 North	12 East	1, 3, 4, 5, 6, 7, 8, 9, 10, 11, 15, 16, 17, 18, 20, 21, 22
29 North	13 East	6
30 North	12 East	1, 2, 3, 4, 5, 8, 9, 10, 11, 12, 13, 14, 23, 24, 25, 26, 31, 32, 33, 35, 36, Surveys 242, 241, 196, 204, 240, 201, 1022, 2283, 674, 2263, 3263, 2245, 318, 2252, 315, 3262, 256, 220, 128
30 North	13 East	1, 2, 3, 4, 5, 6, 7, 8, 9, 10, 11, 12, 13, 14, 15, 16, 17, 18, 19, 20, 21, 22, 23, 24, 25, 26, 27, 28, 29, 30, 31, 32, Surveys 214, 2281, 2190, 2189, 2194, 787, 317, 193, 789, 192, 2238, 175, 2284, 2195, 245, 2204, 217, 234, 3099, 218, 2245, 315, 812, 256, 173, 222, 174, 2243, 2199
30 North	14 East	5, 6, 7, 8, 17, 18, 19, 20, 21
31 North	11 East	Survey 1578

CANCELLED

FILED

MAR 21 2002

MYRS II

Public Service Commission
MISSOURI

APR 3 1995
95-151

MO. PUBLIC SERVICE COMM

*Indicates Change

P.S.C. Mo. DATE OF ISSUE March 3, 1995

DATE EFFECTIVE April 3, 1995

ILL. C.C. DATE OF ISSUE _____

DATE EFFECTIVE _____

IA. ST. C. C. DATE OF ISSUE _____

DATE EFFECTIVE _____

ISSUED BY C. W. Mueller
NAME OF OFFICER

President & CEO
TITLE

St. Louis, Missouri
ADDRESS

APPLYING TO MISSOURI SERVICE AREA

RECEIVED

JAN 9 1992

CAMDEN COUNTY

MO. PUBLIC SERVICE COMM.

All of CAMDEN county which is north the township line dividing Township 37 North and Township 38 North and east of the Range line dividing Range 17 West and Range 18 West, but excluding Section 31, and such portion of Section 32 as is west of Lake Road 5-27, both in Township 40 North, Range 17 West, and also excluding the incorporated municipality of Camdenton and such portion of the incorporated municipality of Linn Creek as is both south of the North Fork of Linn Creek and within the city limits of Linn Creek as it existed on March 11, 1987.

CAPE GIRARDEAU COUNTY

<u>TOWNSHIP</u>	<u>RANGE</u>	<u>SECTIONS/U.S. SURVEYS</u>
29 North	12 East	1, 3, 4, 5, 6, 7, 8, 9, 10, 11, 15, 16, 17, 18, 20, 21, 22
29 North	13 East	6
30 North	12 East	1, 2, 3, 4, 5, 8, 9, 10, 11, 12, 13, 14, 23, 24, 25, 26, 31, 32, 33, 35, 36, Surveys 242, 241, 196, 204, 240, 201, 1022, 2283, 674, 2263, 3263, 2245, 318 2252, 315, 3262, 256, 220, 128
30 North	13 East	1, 2, 3, 4, 5, 6, 7, 8, 9, 10, 11, 12, 13, 14, 15, 16, 17, 18, 19, 20, 21, 22, 23, 24, 25, 26, 27, 28, 29, 30, 31, 32, Surveys 214, 2281, 2190, 2189, 2194, 787, 317, 193, 789, 192, 2238, 175, 2284, 2195, 245, 2204, 217, 234, 3099, 218, 2245, 315, 812, 256, 173, 222, 174, 2243, 2199
30 North	14 East	5, 6, 7, 8, 17, 18, 19, 20, 21
31 North	11 East	Survey 1578

CANCELLED

FILED

FEB 24 1992

APR 3 1995

Public Service Commission
MISSOURI

P. S. C. MO. DATE OF ISSUE January 10, 1992 PUBLIC SERVICE COMMISSION EFFECTIVE February 24, 1992
ILL. C. C. DATE OF ISSUE _____ DATE EFFECTIVE _____
IA. ST. C. C. DATE OF ISSUE _____ DATE EFFECTIVE _____

ISSUED BY William E. Cornelius Chairman St. Louis, Missouri
NAME OF OFFICER TITLE ADDRESS

APPLYING TO

MISSOURI SERVICE AREA

RECEIVED

JUN 11 1991

CAMDEN COUNTY

MISSOURI

Public Service Commission

TOWNSHIP RANGE SECTIONS/U.S. SURVEYS

All of CAMDEN county which is north of the township line dividing Township 37 North and Township 38 North and east of the Range line dividing Range 17 West and Range 18 West, but excluding Section 31, and such portion of Section 32 as is west of Lake Road 5-27, both in Township 40 North, Range 17 West, and also excluding the incorporated municipalities of Linn Creek, Camdenton, and the Village of Four Seasons.

CAPE GIRARDEAU COUNTY

TOWNSHIP RANGE SECTIONS/U.S. SURVEYS

29 North	12 East	1, 3, 4, 5, 6, 7, 8, 9, 10, 11, 15, 16, 17, 18, 20, 21, 22
29 North	13 East	6
30 North	12 East	1, 2, 3, 4, 5, 8, 9, 10, 11, 12, 13, 14, 23, 24, 25, 26, 31, 32, 33, 35, 36, Surveys 242, 241, 196, 204, 240, 201, 1022, 2283, 674, 2263, 3263, 2245, 318, 2252, 315, 3262, 256, 220, 128
30 North	13 East	1, 2, 3, 4, 5, 6, 7, 8, 9, 10, 11, 12, 13, 14, 15, 16, 17, 18, 19, 20, 21, 22, 23, 24, 25, 26, 27, 28, 29, 30, 31, 32, Surveys 214, 2281, 2190, 2189, 2194, 787, 317, 193, 789, 192, 2238, 175, 2284, 2195, 245, 2204, 217, 234, 3099, 218, 2245, 315, 812, 256, 173, 222, 174, 2243, 2199
30 North	14 East	5, 6, 7, 8, 17, 18, 19, 20
31 North	11 East	Survey 1578

CANCELLED

FEB 24 1992
BY 5th R. S. # 11
Public Service Commission
MISSOURI

FILED

P.S.C. MO. DATE OF ISSUE June 11, 1991

DATE EFFECTIVE August 10, 1991

ILL. C.C. DATE OF ISSUE _____

DATE EFFECTIVE 8-15-91 et al

IA. ST. C.C. DATE OF ISSUE _____

DATE EFFECTIVE Public Service Commission

ISSUED BY William E. Cornelius Chairman St. Louis, Missouri

APPLYING TO MISSOURI SERVICE AREA

DESCRIPTION OF SERVICE AREAS

LINN COUNTY

Incorporated Communities: Brookfield
Bucklin
New Boston
St. Catherine

JAN 17 1984

Townships: Baker
Brookfield
Bucklin
Yellow Creek

LIVINGSTON COUNTY

Incorporated Communities: Dawn
Ludlow
Mooresville
Utica

Townships: Blue Mound
Green
Monroe
Mooresville

MACON COUNTY

Incorporated Communities: Atlanta
Bevier
Callao
Elmer
Ethel
Excello
Goldsberry
Keota
New Cambria
South Gifford

Townships: Bevier
Callao
Easley
Lingo
Lyda
Narrows
Walnut Creek
White

CANCELLED
AUG 10 1991
BY 4th R.S. # 11
Public Service Commission
MISSOURI

Issued on 10 days' notice under order of Mo. P.S.C., 12/28/83, in Case No. EM-83-248.

P.S.C. NO. DATE OF ISSUE January 17, 1984 DATE EFFECTIVE January 27, 1984

ILL. C.C. DATE OF ISSUE _____ DATE EFFECTIVE JAN 27 1984

IA. ST. C.C. DATE OF ISSUE _____ DATE EFFECTIVE _____

ISSUED BY Charles J. Dougherty Chairman St. Louis, Missouri

NAME OF OFFICER

TITLE

ADDRESS

APPLYING TO MISSOURI SERVICE AREAS

DESCRIPTION OF SERVICE AREAS*

F. St. Francois and Ste. Genevieve Counties, Missouri - (Cont'd)

northern and southern boundary lines of Section 28, T-36-N, R-4-E; thence east to the eastern boundary line of said Section 28; thence south to the northern boundary line of Iron Township; thence east along the northern boundary line of Iron Township to a point midway between the eastern and western boundary lines of Section 3, T-35-N, R-4-E; thence south through Sections 3 and 10, T-35-N, R-4-E to the southern boundary line of Section 10, T-35-N, R-4-E; thence east to the eastern boundary line of Iron Township; thence south along said Township boundary line to the NW corner of Section 25, T-35-N, R-4-E; thence east in Pendleton Township to a point 1/4 mile east of the western boundary line of Section 30, T-35-N, R-5-E; thence south to the southern boundary line of said Section 30; thence west to the SW corner of said Section 30 on the range line between Ranges 4-E and 5-E; thence south along said range line to a point midway between the northern and southern boundary lines of Section 1, T-34-N, R-4-E; thence west 3/4 mile on a line parallel to the southern boundary line of said Section 1; thence south to the southern boundary line of said Section 1; thence west 1/4 mile to the SW corner of said Section 1 on the eastern boundary line of Iron Township; thence south along said Township boundary line to a point 1/4 mile south of the northern boundary line of Section 11, T-34-N, R-4-E; thence west to a point midway between the eastern and western boundary lines of said Section 11; thence south through Sections 11 and 14, T-34-N, R-4-E to the southern boundary line of St. Francois County; thence west along the southern boundary line of St. Francois County to the point of beginning, as shown on map on Sheet No. 7.

That territory in the southern portion of Ste. Genevieve County described as: Section 36 and fractional Section 35, T-35-N, R-7-E; Section 31 and fractional Sections 32 and 33, T-35-N, R-8-E; fractional Section 1, T-34-N, R-7-E; and fractional Sections 5, 6 and 7, T-34-N, R-8-E as shown on map on Sheet No. 7.

*Indicates change.

CANCELLED
 JAN 27 1984
 BY 3rd RS 11
 PUBLIC SERVICE COMMISSION
 OF MISSOURI

P.S.C. No. DATE OF ISSUE November 24, 1976

DATE EFFECTIVE December 24, 1976

ILL. C.C. DATE OF ISSUE _____

DATE EFFECTIVE _____

IA. ST. C.C. DATE OF ISSUE _____

DATE EFFECTIVE _____

ISSUED BY Charles J. Dougherty President St. Louis, Missouri
 NAME OF OFFICER TITLE ADDRESS

APPLYING TO RURAL SERVICE AREAS IN THE STATE OF MISSOURI

DESCRIPTION OF RURAL SERVICE AREAS*

RECEIVED
JUL 1 - 1966
MISSOURI
Public Service Commission

The areas described below comprise the Rural Service Areas of the Company in the State of Missouri.

A. St. Charles County, Missouri.

That territory in Dardenne, Portage des Sioux and St. Charles Townships (except City of St. Charles, included in Urban Service Area on Sheet No. 9) lying within the boundary herein described as:

An area bounded on the north by the Mississippi River and on the east and south by the Missouri River and the west by a line described as follows: Beginning on the north bank of the Missouri River on the west line of T-46-N, R-4-E, West of the 5th principal meridian, St. Charles County, Missouri; thence north on said Range line to the southwest corner of Section 6, T-46-N, R-4-E, thence east along the south line of said Section 6 a distance of 1/4 mile; thence due north one mile to the north line of T-46-N, R-4-E, thence east 3/4 mile on said line to a point in U. S. Survey 1799; thence northerly to a point in Dardenne Creek ^{which} intersects by the west line of Section 17, T-47-N, R-4-E, if said west line of Section 17 be extended southerly; thence easterly along the channel of Dardenne Creek to its intersection with the west line of Section 16, T-47-N, R-4-E; thence north along the west line of Sections 16, 9 and 4 of said township to the Mississippi River, as shown on map on Sheet No. 4.

~~CANCELLED~~

FILED

AUG 1 - 1966

PUBLIC SERVICE COMMISSION

*Indicates change.

P.S.C. MO. DATE OF ISSUE July 1, 1966

DATE EFFECTIVE August 1, 1966

ILL. C.C. DATE OF ISSUE _____

DATE EFFECTIVE _____

IA. ST. C.C. DATE OF ISSUE _____

DATE EFFECTIVE _____

ISSUED BY Charles J. Dougherty President St. Louis, Missouri
NAME OF OFFICER TITLE ADDRESS

DESCRIPTION OF URBAN SERVICE AREAS

B. St. Louis County, Missouri - (Continued)

- Glasgow Village
- Glendale
- Glen Echo Park
- Goodfellow Terrace
- Grantwood
- Greendale
- Hanley Hills
- Hazelwood
- Hillsdale
- Huntleigh
- Jefferson Barracks
- Jennings
- Kinloch
- Kirkwood
- Koch
- Ladue
- Lakeshire
- Larimore
- Lemay
- Luxemburg
- MacKenzie
- Maplewood
- Margona
- Marlborough
- Marvin Terrace
- Maryland Heights
- Mary Ridge
- Mattese
- Meadowbrook Downs
- Mehlville
- Moline Acres
- Mount Pleasant
- Normandy
- Northwoods
- Norwood Court
- Oakland
- Oakville
- Olivette
- Overland
- Pacific
- Pagedale
- Pasadena Hills
- Pasadena Park
- Pattonville
- Peerless Park
- Pine Lawn
- Richmond Heights
- Riverview
- Robertson
- Rock Hill
- St. Ann
- St. George
- St. John
- Sappington
- Schuermann Heights
- Shrewsbury
- South Kinloch
- Spanish Lake
- Sunset Hills
- Sycamore Hills
- Town and Country
- Twin Oaks

RECEIVED
 JUL 31 1959
 MISSOURI
 Public Service Comm.

CANCELLED

BY AUG 1 - 1966
 PUBLIC SERVICE COMMISSION
 OF MO

FILED

AUG 5 1959
 CASE NO. 14,089
 PUBLIC SERVICE COMMISSION

P.S.C. MO. DATE OF ISSUE July 31, 1959

DATE EFFECTIVE August 5, 1959

ILL. C.C. DATE OF ISSUE _____

DATE EFFECTIVE _____

ISSUED BY J. W. McAfee President St. Louis, Mo.
 NAME OF OFFICER TITLE ADDRESS

APPLYING TO

MISSOURI SERVICE AREA

JUN 11 1991

MISSOURI
CAPE GIRARDEAU COUNTY (Cont'd) Public Service Commission

TOWNSHIP	RANGE	SECTIONS/U.S. SURVEYS
31 North	12 East	1, 2, 3, 4, 5, 6, 7, 8, 9, 10, 11, 12, 13, 14, 15, 16, 17, 18, 19, 21, 22, 23, 24, 25, 26, 27, 28, 32, 33, 34, 35, 36, Surveys 307, 216, 327, 1267, 326, 239, 238, 3158, 248, 3046, 2205, 219, 471, 220, 244, 779, 527, 2255, 1266, 3232, 782, 186, 324, 489, 959, 795, 798, 1018, 528, 251, 231, 184, 240, 242, 250, 252, 183, 322, 247, 221, 330, 249, 212, 237, 188, 470, 328, 241
31 North	13 East	1, 2, 3, 4, 5, 6, 7, 8, 9, 10, 11, 12, 13, 14, 15, 16, 17, 18, 19, 20, 21, 22, 23, 24, 25, 26, 27, 28, 29, 30, 31, 32, 33, 34, 35, 36 Surveys 318, 2262, 790, 800, 334, 213, 202, 2277, 788, 235, 7812, 2255, 1266, 782, 237, 240, 1020, 211, 218, 300, 3099, 90, 189, 191, 3314, 3156, 2241, 2199
31 North	14 East	1, 2, 3, 4, 5, 6, 7, 8, 9, 10, 11, 12, 13, 14, 15, 16, 17, 18, 19, 20, 21, 22, 23, 24, 27, 28, 29, 30, 31, 32, Surveys 3229, 2201, 2200, 2275, 2276, 3091, 2199
32 North	12 East	25, 26, 27, 28, 33, 34, 35, 36, Surveys 248, 3158, 238, 229, 1267, 307, 2138, 3146, 806, 1008, 796, 3235, 1009, 804
32 North	13 East	13, 14, 15, 16, 20, 21, 22, 23, 24, 25, 26, 27, 28, 29, 30, 31, 32, 33, 34, 35, 36, Surveys 2192, 799, 804, 282, 800, 318
32 North	14 East	15, 16, 17, 18, 19, 20, 21, 22, 25, 26, 27, 28, 29, 30, 31, 32, 33, 34, 35, 36, Survey 3229

FILED

P.S.C. MO. DATE OF ISSUE June 11, 1991

DATE EFFECTIVE August 10, 1991

ILL. C.C. DATE OF ISSUE _____

DATE EFFECTIVE 87-159 et al

IA. ST. C.C. DATE OF ISSUE _____

DATE EFFECTIVE Public Service Commission

ISSUED BY William E. Cornelius Chairman

St. Louis, Missouri

NAME OF OFFICER

TITLE

ADDRESS

UNION ELECTRIC COMPANY

ELECTRIC SERVICE

P.S.C. MO., ILL. C.C., IA. ST. C.C. SCHEDULE NO. 5

THIRD REVISED

SHEET NO. 12

CANCELLING SCHEDULE NO. 5

SECOND REVISED

SHEET NO. 12

APPLYING TO MISSOURI SERVICE AREA

DECEASED

DESCRIPTION OF SERVICE AREAS

MADISON COUNTY

Communities: Castor
Mine LaMotte
Polk

JAN 17 1984

MARIES COUNTY

Incorporated Communities: Belle
Vienna

Townships: Jefferson
Jackson

MILLER COUNTY

Communities: Eldon
Jim Henry
Marys Home
Olean
St. Elizabeth

MISSISSIPPI COUNTY

Communities: Anniston
Bertrand
Charleston
East Prarie

CANCELLED

MONITEAU COUNTY

Communities: Clarksburg
Fortuna
Linn
Jamestown
Tipton

AUG 10 1991 #

BY 4th R.S. 12

**Public Service Commission
MISSOURI**

MONROE COUNTY

Incorporated Communities: Holliday
Madison

Township: Marion

Issued on 10 days' notice under order of Mo. P.S.C., 12/28/83, in Case No. EM-83-24E.

P.S.C. MO. DATE OF ISSUE January 17, 1984

DATE EFFECTIVE January 27, 1984

ILL. C.C. DATE OF ISSUE _____

DATE EFFECTIVE JAN 27 1984

IA. ST. C.C. DATE OF ISSUE _____

DATE EFFECTIVE _____

ISSUED BY Charles J. Dougherty

Chairman St. Louis, Missouri

NAME OF OFFICER

TITLE

ADDRESS

APPLYING TO MISSOURI SERVICE AREAS

DESCRIPTION OF SERVICE AREAS*

F. St. Francois and Ste. Genevieve Counties, Missouri - (Cont'd)

That territory in the northwestern portion of Ste. Genevieve County described as: fractional Sections 22 (N.E. 1/4), 23 (N.W. 1/4 and S. 1/2), 24 (S. 1/2 of S.W. 1/4), 25 (W. 1/2 of N.W. 1/4, S.E. 1/4 of N.W. 1/4, S.W. 1/4 of N.E. 1/4, S.W. 1/4), 26 (all, except approximately 4.5 acres owned by Lawrence P. Prade as recorded in Book 172 at page 600 and Book 182 at page 446, Land Records of Ste. Genevieve County, Mo.) and 36 (N.W. 1/4), all in T-38-N, R-6-E, as shown on map on Sheet No. 7.

G. Camden, Miller and Morgan Counties, Missouri

An area including portions of Franklin, Equality and Glaze Townships in Miller County, and Jackson, Osage and Jasper Townships in Camden County, more specifically described by a circumscribing line beginning at a point on the Miller-Morgan County line at the N.W. corner of Franklin Township; thence south along the Morgan-Miller County line to the center line of the Osage River, now known as Lake of the Ozarks; thence upstream along the center line of said lake in a generally southerly direction to the confluence with the Linn Creek Branch of the Lake of the Ozarks; thence in a southeasterly direction along the center line of the Linn Creek Branch of the Lake of the Ozarks to the Northern corporate limits of the Town of Linn Creek near the west line of Section 8, T-38-N, R-16-W; thence east and south along the northern and eastern corporate limits of the Town of Linn Creek to the junction with the north fork of Linn Creek near the south line of Section 8, T-38-N, R-16-W; thence in a southeasterly direction along the center line of the North Fork of Linn Creek to the south line of Section 15, T-38-N, R-16-W; thence east to the S.W. corner of Section 13, T-38-N, R-16-W; thence north to the N.W. corner of Section 12, T-38-N, R-16-W; thence east to the N.E. corner of Section 11, T-38-N, R-16-W; thence 1 mile south; thence 1 mile east; thence 2 miles south to the S.W. corner of Section 19, T-38-N, R-16-W; thence east

CANCELLED
BY 3rd RS 12
JAN 8 1984
PUBLIC SERVICE COMMISSION
OF MISSOURI

*Indicates change.

P.S.C. MO. DATE OF ISSUE November 24, 1976 DATE EFFECTIVE December 24, 1976
ILL. C.C. DATE OF ISSUE _____ DATE EFFECTIVE _____
IA. ST. C.C. DATE OF ISSUE _____ DATE EFFECTIVE _____

ISSUED BY Charles J. Dougherty President St. Louis, Missouri
NAME OF OFFICER TITLE ADDRESS

APPLYING TO RURAL SERVICE AREAS IN THE STATE OF MISSOURI

RECEIVED
JUL 1 - 1966
MISSOURI
Public Service Comm.

DESCRIPTION OF RURAL SERVICE AREAS*

B. Franklin County, Missouri.

All territory in St. Johns, Union, Central, Calvey, Boles and Prairie Townships as shown on map on Sheet No. 5 except cities therein included in the Urban Service Areas shown on Sheet No. 9.

C. Jefferson and Washington Counties, Missouri.

All territory in Jefferson County as shown on map on Sheet No. 6 except cities therein included in the Urban Service Areas on Sheet No. 9.

An area in the northeastern portion of Washington County in T-39-N, R-3-E including Washington State Park and a portion of U. S. Survey 3265 more specifically described as follows:

Beginning at a point where the north line of Section 9 intersects the Jefferson County Line; thence west along the north line of Section 9 and fractional Section 8 to a point on the east line of U. S. Survey 2066; thence in a generally southerly direction along the east line of U. S. Survey 2066 to the south line thereof; thence in a generally easterly direction along the south line of U. S. Survey 3265 to the northwest corner of fractional Section 22 being the northwest corner of Washington State Park; thence south, east, north and northeasterly along the boundary of Washington State Park through Sections 27 and 26 to the east line of Washington State Park, thence in a generally easterly direction through Section 26 to the Big River; thence along the Jefferson County Line, a part of which is the center line of the Big River, to the point of beginning as shown on map on Sheet No. 6.

CANCELLED
12
FILED

AUG 1 - 1966

*Indicates change.

PUBLIC SERVICE COMMISSION

P.S.C. MO. DATE OF ISSUE July 1, 1966

DATE EFFECTIVE August 1, 1966

ILL. C.C. DATE OF ISSUE _____

DATE EFFECTIVE _____

IA. ST. C.C. DATE OF ISSUE _____

DATE EFFECTIVE _____

ISSUED BY Charles J. Dougherty President St. Louis, Missouri
NAME OF OFFICER TITLE ADDRESS

DESCRIPTION OF URBAN SERVICE AREAS

RECEIVED
JUL 31 1959
MISSOURI
Public Service Comm.

B. St. Louis County, Missouri - (Continued)

- | | |
|-----------------------|-------------------|
| . University City | . Warson Woods |
| . Uplands Park | . Webster Groves |
| . Valley Park | . Wellston |
| . Velda Village | . Westwood |
| . Velda Village Hills | . Wilbur Park |
| . Vinita Park | . Woodson Terrace |
| . Vinita Terrace | |

C. St. Charles County, Missouri

City of St. Charles

D. Franklin County, Missouri

City of Washington	City of Pacific
City of Union	City of St. Clair

E. Jefferson County, Missouri

City of Festus
City of DeSoto
City of Crystal City

CANCELLED

BY AUG 1 - 1966
1st P.S. No. 15
PUBLIC SERVICE
OF MO. COMM.

F. St. Francois County, Missouri

City of Bonne Terre	City of Desloge
City of Elvins	City of Federal
City of Flat River	Town of Rivermines
City of Esther	City of Fair View Acres

The Urban Service Area in St. Francois County, in addition to the incorporated communities in said County listed above, includes that territory lying within the following described boundaries.

AUG 5 1959

CASE NO 14 039

PUBLIC SERVICE COMMISSION

P.S.C. MO. DATE OF ISSUE July 31, 1959

DATE EFFECTIVE August 5, 1959

ILL. C.C. DATE OF ISSUE _____

DATE EFFECTIVE _____

ISSUED BY

J. W. McAfee

President

St. Louis, Mo.

NAME OF OFFICER

TITLE

ADDRESS

MO. P. S. C. SCHEDULE NO. 5

8th Revised

SHEET NO. 13

CANCELLING MO. P.S.C. SCHEDULE NO. 5

7th Revised

SHEET NO. 13

APPLYING TO

MISSOURI SERVICE AREA

CAPE GIRARDEAU COUNTY (Cont'd.)

TOWNSHIP RANGE SECTIONS/U.S. SURVEYS

INCLUDING THE CITY LIMITS OF CAPE GIRARDEAU
EXCLUDING THE CITY LIMITS OF JACKSON

RECEIVED

AUG 15 2000

CARROLL COUNTY

TOWNSHIP RANGE SECTIONS/U.S. SURVEYS

55 North 25 West 6

MISSOURI
Public Service Commission

CHARITON COUNTY

TOWNSHIP RANGE SECTIONS/U.S. SURVEYS

56 North 19 West 5, 6, AMOCO-ROTHVILLE FACILITY

56 North 20 West 1

CLARK COUNTY

TOWNSHIP RANGE SECTIONS/U.S. SURVEYS

*64 North 5 West 3, 4, 5, 8, 9, Δ6, 7, 17, 18, 19, 20

FILED

*64 North 6 West Δ4, 5, 6

SEP 14 2000

*64 North 8 West Δ1, 2, 3, 4, 5, 6

*64 North 9 West Δ1, 2, 3, 4, 5, 6, 7, 8, 9, 18

MISSOURI
Public Service Commission

*65 North 5 West 32, 33, 34, Δ31

*65 North 6 West 4, 7, 8, 17, 18, 19, 20, 29, Δ3, 5, 6, 9, 10, 15,
16, 21, 28, 30, 31, 32, 33

*65 North 7 West 12, Δ1, 2, 3, 4, 5, 10, 11, 13, 14, 15, 16, 17, 18,
19, 20, 21, 22, 23, 24, 25, 26, 27, 28, 29, 30, 31

*65 North 8 West Δ6, 7, 8, 9, 10, 11, 13, 14, 15, 16, 17, 18, 19,
20, 21, 22, 23, 24, 25, 26, 27, 28, 29, 30, 31, 32,
33, 34, 35, 36

ΔIn the underscored Sections/U.S. Surveys above, Company's right and obligation to serve in Clark County is limited by the terms of the Territorial Agreement between company and Lewis County Electric Cooperative approved in Case No. EO-2000-630.

*Indicates Change

P.S.C. Mo. Date of Issue August 15, 2000 Date Effective September 14, 2000

Issued By C. W. Mueller President & CEO St. Louis, Missouri
Name of Officer Title Address

APPLYING TO MISSOURI SERVICE AREA

Missouri Public Service Commission

REC'D MAY 24 1999

CAPE GIRARDEAU COUNTY (Cont'd.)

TOWNSHIP RANGE _____ SECTIONS/U.S. SURVEYS

INCLUDING THE CITY LIMITS OF CAPE GIRARDEAU

EXCLUDING THE CITY LIMITS OF JACKSON

CARROLL COUNTY

TOWNSHIP RANGE _____ SECTIONS/U.S. SURVEYS

55 North 25 West 6

*CHARITON

TOWNSHIP RANGE _____ SECTIONS/U.S. SURVEYS

*56 North 19 West 5, 6, AMOCO-ROTHVILLE FACILITY

*56 North 20 West 1

CLARK COUNTY

TOWNSHIP RANGE _____ SECTIONS/U.S. SURVEYS

64 North 5 West 3, 4, 5, 6, 7, 8, 9, 17, 18, 19, 20

64 North 6 West 4, 5, 6

64 North 8 West 1, 2, 3, 4, 5, 6

64 North 9 West 1, 2, 3, 4, 5, 6, 7, 8, 9, 18

65 North 5 West 31, 32, 33, 34

65 North 6 West 3, 4, 5, 6, 7, 8, 9, 10, 15, 16, 17, 18, 19, 20, 21, 28, 29, 30, 31, 32, 33

65 North 7 West 1, 2, 3, 4, 5, 10, 11, 12, 13, 14, 15, 16, 17, 18, 19, 20, 21, 22, 23, 24, 25, 26, 27, 28, 29, 30, 31

65 North 8 West 6, 7, 8, 9, 10, 11, 13, 14, 15, 16, 17, 18, 19, 20, 21, 22, 23, 24, 25, 26, 27, 28, 29, 30, 31, 32, 33, 34, 35, 36

CANCELLED

SEP 14 2000

By 8th RP13

Public Service Commission MISSOURI

Missouri Public Service Commission

98-511 FILED JUN 23 1999

*Indicates Change

P.S.C. Mo. Date of issue May 24, 1999 Date Effective June 23, 1999

Issued By C. W. Mueller Title President & CEO Address St. Louis, Missouri

UNION ELECTRIC COMPANY

ELECTRIC SERVICE

P. S. C. MO., ILL. C. C., IA. ST. C. C. SCHEDULE NO. 5 6th Revised SHEET NO. 13

CANCELLING SCHEDULE NO. 5 FIFTH Revised SHEET NO. 13

APPLYING TO MISSOURI SERVICE AREA

RECEIVED

NOV 15 1996

CAPE GIRARDEAU COUNTY (Cont'd.)

TOWNSHIP RANGE SECTIONS/U.S. SURVEYS

INCLUDING THE CITY LIMITS OF CAPE GIRARDEAU

EXCLUDING THE CITY LIMITS OF JACKSON

CARROLL COUNTY

TOWNSHIP RANGE SECTIONS/U.S. SURVEYS

55 North 25 West 6

*CHARITON

TOWNSHIP RANGE SECTIONS/U.S. SURVEYS

*56 North 19 West AMOCO-ROTHVILLE FACILITY

CLARK COUNTY

TOWNSHIP RANGE SECTIONS/U.S. SURVEYS

64 North	5 West	3, 4, 5, 6, 7, 8, 9, 17, 18, 19, 20
64 North	6 West	4, 5, 6
64 North	8 West	1, 2, 3, 4, 5, 6
64 North	9 West	1, 2, 3, 4, 5, 6, 7, 8, 9, 18
65 North	5 West	31, 32, 33, 34
65 North	6 West	3, 4, 5, 6, 7, 8, 9, 10, 15, 16, 17, 18, 19, 20, 21, 28, 29, 30, 31, 32, 33
65 North	7 West	1, 2, 3, 4, 5, 10, 11, 12, 13, 14, 15, 16, 17, 18, 19, 20, 21, 22, 23, 24, 25, 26, 27, 28, 29, 30, 31
65 North	8 West	6, 7, 8, 9, 10, 11, 13, 14, 15, 16, 17, 18, 19, 20, 21, 22, 23, 24, 25, 26, 27, 28, 29, 30, 31, 32, 33, 34, 35, 36

CANCELLED
JUN 23 1999
By 74RS#13
Public Service Commission
MISSOURI

FILED

DEC 15 1996
97-6

* Indicates Change

P.S.C. Mo. DATE OF ISSUE November 15, 1996

DATE EFFECTIVE December 15, 1996

ILL. C.C. DATE OF ISSUE _____

DATE EFFECTIVE _____

IA. ST. C. C. DATE OF ISSUE _____

DATE EFFECTIVE _____

ISSUED BY C. W. Mueller
NAME OF OFFICER

President & CEO
TITLE

St. Louis, Missouri
ADDRESS

APPLYING TO MISSOURI SERVICE AREA JUN 11 1991

MISSOURI
CAPE GIRARDEAU COUNTY (Carroll County) Public Service Commission

TOWNSHIP RANGE SECTIONS/U.S. SURVEYS

INCLUDING THE CITY LIMITS OF CAPE GIRARDEAU

EXCLUDING THE CITY LIMITS OF JACKSON

CARROLL COUNTY

TOWNSHIP RANGE SECTIONS/U.S. SURVEYS

55 North 25 West 6

CLARK COUNTY

TOWNSHIP RANGE SECTIONS/U.S. SURVEYS

64 North 5 West 3, 4, 5, 6, 7, 8, 9, 17, 18, 19, 20

64 North 6 West 4, 5, 6

64 North 8 West 1, 2, 3, 4, 5, 6

64 North 9 West 1, 2, 3, 4, 5, 6, 7, 8, 9, 18

65 North 5 West 31, 32, 33, 34

65 North 6 West 3, 4, 5, 6, 7, 8, 9, 10, 15, 16, 17, 18, 19, 20, 21, 28, 29, 30, 31, 32, 33

65 North 7 West 1, 2, 3, 4, 5, 10, 11, 12, 13, 14, 15, 16, 17, 18, 19, 20, 21, 22, 23, 24, 25, 26, 27, 28, 29, 30, 31

65 North 8 West 6, 7, 8, 9, 10, 11, 13, 14, 15, 16, 17, 18, 19, 20, 21, 22, 23, 24, 25, 26, 27, 28, 29, 30, 31, 32, 33, 34, 35, 36

CANCELLED

DEC 15 1996

6th RS 13
D *service Commission*

FILED

AUG 10 1991
87-159 et al
Public Service Commission

P.S.C. MO. DATE OF ISSUE June 11, 1991 DATE EFFECTIVE August 10, 1991

ILL. C.C. DATE OF ISSUE _____ DATE EFFECTIVE _____

IA. ST. C.C. DATE OF ISSUE _____ DATE EFFECTIVE _____

ISSUED BY William E. Cornelius Chairman St. Louis, Missouri

NAME OF OFFICER

TITLE

ADDRESS

APPLYING TO MISSOURI SERVICE AREA

DESCRIPTION OF SERVICE AREAS
MONTGOMERY COUNTY

RECEIVED

JAN 17 1984

Public Service Commission

Incorporated Communities: Bellflower
Big Spring
Buell
Danville
High Hill
Jonesburg
McKittrick
Middletown
Mineola
New Florence
Rhineland
Wellsville

Townships: Bear Creek
Danville
Loutre
Montgomery
Prarie
Upper Loutre

MORGAN COUNTY

Communities: Barnett
Florence
Stover
Syracuse
Versailles

CANCELLED

AUG 10 1991

BY 5th R.S. #13

Public Service Commission
MISSOURI

NEW MADRID COUNTY

Communities: Canalou
Catron
Lilbourn
Matthews
Morehouse
Parma
Risco
Sikeston

Issued on 10 days' notice under order of Mo.P.S.C., 12/28/83, in Case No. EM-83-248.

P.S.C. MO. DATE OF ISSUE January 17, 1984 DATE EFFECTIVE January 27, 1984

ILL. C.C. DATE OF ISSUE _____ DATE EFFECTIVE _____

IA. ST. C.C. DATE OF ISSUE _____ DATE EFFECTIVE JAN 27 1984

ISSUED BY Charles J. Dougherty Chairman St. Louis, Missouri
NAME OF OFFICER TITLE ADDRESS

APPLYING TO

MISSOURI SERVICE AREA

DESCRIPTION OF SERVICE AREAS*

RECEIVED

G. Camden, Miller and Morgan Counties, Missouri - (Cont'd) OCT - 7 1981

2 miles; thence north 1 mile to the N.E. corner of Section T-38-N, R-14-W on the Miller-Camden County line, thence east along the Miller-Camden County line to the S.E. corner of Glaze Township; thence north along the eastern boundary line of Glaze Township to the southern boundary line of Osage Township; thence west to the S.E. corner of Equality Township; thence north along the eastern boundary line of Equality Township to the N.E. corner of Equality Township; thence west along the northern boundary line of Equality Township to the N.W. corner of Equality Township; thence continuing west to the S.W. corner of Section 15; T-41-N, R-15-W; thence north 1/4 mile; thence west 1-1/2 miles; thence north 1-1/4 miles to the N.W. corner of the S.E. quarter of Section 8, T-41-N, R-15-W; thence northwest in a straight line to the N.W. corner of said Section 8, thence west 1 mile; thence north 3/4 mile, thence west 1 mile; thence north 1/4 mile to the Morgan-Miller County line, thence west along the Morgan-Miller County line to the point of beginning, as shown on map on Sheet No. 8.

An area including a portion of Osage Township in Morgan County more specifically described by a circumscribing line beginning at a point on the Morgan-Miller County line at the N.E. corner of Osage Township; thence west along the northern boundary line of Osage Township to the range line between Ranges 16 and 17 west; thence south along said range line to the S.E. corner of Section 13, T-41-N, R-17-W; thence west along the south line of said Section 13 to the center line of a cove in the Indian Creek arm of the Lake of the Ozarks; thence in a southwesterly direction along the center line of said cove to the center line of the Indian Creek Branch of the Lake of the Ozarks; thence in a meandering southwesterly direction along the center line of the Indian Creek Branch of the Lake of the Ozarks to the center line of the Gravois Branch of the Lake of the Ozarks; thence in a meandering southeasterly direction along the center line of said Gravois Branch to the center line of the Osage River (Lake of the Ozarks); thence east along the center line of said Lake to the intersection with the Morgan-Miller County line; thence north along the Morgan-Miller County line to the point of beginning, as shown on map on Sheet No. 8.

CANCELLED

FILED

NOV - 6 1981

*Indicates change.

JAN 27 1984
 BY HR RS 13
 PUBLIC SERVICE COMMISSION
 OF MISSOURI

Public Service Commission

P.S.C. MO. DATE OF ISSUE October 7, 1981

DATE EFFECTIVE November 6, 1981

ILL. C.C. DATE OF ISSUE _____

DATE EFFECTIVE _____

IA. ST. C.C. DATE OF ISSUE _____

DATE EFFECTIVE _____

ISSUED BY Charles J. Dougherty

Chairman

St. Louis, Missouri

NAME OF OFFICER.

TITLE

ADDRESS

APPLYING TO MISSOURI SERVICE AREAS

DESCRIPTION OF SERVICE AREAS*

G. Camden, Miller and Morgan Counties, Missouri - (Cont'd)

2 miles; thence north 1 mile to the N.E. corner of Section 20, T-38-N, R-14-W on the Miller-Camden County line, thence east along the Miller-Camden County line to the S.E. corner of Glaze Township; thence north along the eastern boundary line of Glaze Township to the southern boundary line of Osage Township; thence west to the S.E. corner of Equality Township; thence north along the eastern boundary line of Equality Township to the N.E. corner of Equality Township; thence west along the northern boundary line of Equality Township to the N.W. corner of Equality Township; thence continuing west to the S.W. corner of Section 15, T-41-N, R-15-W; thence north 1/4 mile; thence west 1-1/2 miles; thence north 1-1/4 miles to the N.W. corner of the S.E. quarter of Section 8, T-41-N, R-15-W; thence northwest in a straight line to the N.W. corner of said Section 8, thence west 1 mile; thence north 3/4 mile, thence west 1 mile; thence north 1/4 mile to the Morgan-Miller County line, thence west along the Morgan-Miller County line to the point of beginning, as shown on map on Sheet No. 8.

An area including a portion of Osage Township in Morgan County more specifically described by a circumscribing line beginning at a point on the Morgan-Miller County line at the N.E. corner of Osage Township; thence west along the northern boundary line of Osage Township to the range line between Ranges 16 and 17 west; thence south along said range line to the S.E. corner of Section 13, T-41-N, R-17-W; thence west along the south line of said Section 13 to the center line of a cove in the Indian Creek arm of the Lake of the Ozarks; thence in a southwesterly direction along the center line of said cove to the center line of the Indian Creek Branch of the Lake of the Ozarks; thence in a meandering southwesterly direction along the center line of the Indian Creek Branch of the Lake of the Ozarks to the center

CANCELLED

NOV - 3 1981

*Indicates change.

BY 3rd R.S. #13
PUBLIC SERVICE COMMISSION

P.S.C. MO. DATE OF ISSUE	<u>November 24, 1976</u>	DATE EFFECTIVE	<u>December 24, 1976</u>
ILL. C.C. DATE OF ISSUE	_____	DATE EFFECTIVE	_____
IA. ST. C.C. DATE OF ISSUE	_____	DATE EFFECTIVE	_____
ISSUED BY	<u>Charles J. Dougherty</u>	TITLE	<u>President</u>
	NAME OF OFFICER		ADDRESS
			<u>St. Louis, Missouri</u>

DESCRIPTION OF RURAL SERVICE AREAS*

JUL 1 - 1966

MISSOURI

Service Comm.

D. St. Francois and Ste. Genevieve Counties, Missouri

All territory in St. Francois County except that portion included in Urban Service Areas shown on Sheets Nos. 9 and 10 and an area including portions of Iron, Pendleton and Randolph Townships more specifically described by a circumscribing line beginning at the SW corner of St. Francois County; thence north along the western boundary line of St. Francois County to a point 1/4 mile south of the northern boundary line of Section 19, T-36-N, R-4-E in Randolph Township; thence east through Sections 19 and 20 to the eastern boundary line of Section 20, T-36-N, R-4-E; thence south to a point midway between the northern and southern boundary lines of Section 28, T-36-N, R-4-E; thence east to the eastern boundary line of said Section 28; thence south to the northern boundary line of Iron Township; thence east along the northern boundary line of Iron Township to a point midway between the eastern and western boundary lines of Section 3, T-35-N, R-4-E; thence south through Sections 3 and 10, T-35-N, R-4-E to the southern boundary line of Section 10, T-35-N, R-4-E; thence east to the eastern boundary line of Iron Township; thence south along said Township boundary line to the NW corner of Section 25, T-35-N, R-4-E; thence east in Pendleton Township to a point 1/4 mile east of the western boundary line of Section 30, T-35-N, R-5-E; thence south to the southern boundary line of said Section 30; thence west to the SW corner of said Section 30 on the range line between Ranges 4-E and 5-E; thence south along said range line to a point midway between the northern and southern boundary lines of Section 1, T-34-N, R-4-E; thence west 3/4 mile on a line parallel to the southern boundary line of said Section 1; thence south to the southern boundary line of said Section 1; thence west 1/4 mile to the SW corner of said Section 1 on the eastern boundary line of Iron Township; thence south along said Township boundary line to a point 1/4 mile south of the northern boundary line of Section 11, T-34-N, R-4-E; thence west to a point midway between the eastern and

CANCELLED

FILED

*Indicates change.

AUG 1 - 1966

P.S.C. MO. DATE OF ISSUE July 1, 1966

DATE EFFECTIVE August 1, 1966

ILL. C.C. DATE OF ISSUE _____

PUBLIC SERVICE COMMISSION

IA. ST. C.C. DATE OF ISSUE _____

DATE EFFECTIVE _____

ISSUED BY

Charles J. Dougherty

President

St. Louis, Missouri

NAME OF OFFICER

TITLE

ADDRESS

SCHEDULE NO. 5

ORIGINAL

SHEET NO. 13

CANCELLING SCHEDULE NO. ALL PRECEDING SCHEDULES

SHEET NO. _____

APPLYING TO URBAN SERVICE AREAS IN THE STATE OF MISSOURI

DESCRIPTION OF URBAN SERVICE AREAS

RECEIVED
JUL 31 1950

MISSOURI
Public Service Comm.

F. St. Francois County, Missouri - (Continued)

1. Beginning at a point which is the southwestern point of the city limits of the City of Elvins, thence north along the western limits of the City of Elvins and the Town of Rivermines and continuing along the road on north-south center line of Sections No. 12 and No. 1 to a road along the south line of Survey No. 870, thence east along said road to a road on the east line of Survey No. 870, thence north along said road to a point 200 feet north of Highway No. 8, thence east along a line parallel to Highway No. 8 to the western limits of City of Desloge, thence north along western limits of City of Desloge to and thence along M. R. and B. T. Railroad to Big River, thence east along Big River to River of Flat River, thence south along said river to McHenry Road; thence southerly along McHenry Road to Jennings Road; Jennings Road to the northerly limits of the City of Esther; thence east and southerly along the eastern city limits of Cities of Esther and Flat River to a point 200 feet east of Highway 61; thence along a line parallel to Highway 61 to Hurry Lane; Hurry Lane to Highway 61, thence westerly along a line extending through Doe Run Shaft No. 11 and continuing to and along the southern limits of City of Elvins back to point of beginning, and

2. That territory in T-36-N, R-4-E, in Sections 3 and 4 as follows:

The northwest one quarter section of Section 3, and all of Section 4 excepting the southwest one quarter section.

CANCELLED

FILED

BY AUG 1 - 1966
1st P.S. No. 13
PUBLIC SERVICE
OF MO.

AUG 5 1959
CASE NO 14
PUBLIC SERVICE COMMISSION

P.S.C. MO. DATE OF ISSUE July 31, 1959

DATE EFFECTIVE August 5, 1959

ILL. C.C. DATE OF ISSUE _____

DATE EFFECTIVE _____

ISSUED BY

J. W. McAfee

President

St. Louis, Mo.

NAME OF OFFICER

TITLE

ADDRESS

APPLYING TO MISSOURI SERVICE AREA

RECEIVED

AUG 15 2000

MISSOURI Public Service Commission

CLARK COUNTY (Cont'd.)

TOWNSHIP	RANGE	SECTIONS/U.S. SURVEYS
*65 North	9 West	9, 10, 11, 16, 21, 28, 32, Δ1, 2, 3, 4, 5, 6, 7, 8, 12, 13, 14, 15, 17, 19, 20, 22, 23, 24, 25, 26, 27, 29, 30, 31, 33, 34, 35, 36
*66 North	6 West	Δ31, 32
*66 North	7 West	Δ15, 16, 17, 18, 19, 20, 21, 22, 23, 25, 26, 27, 28, 29, 30, 31, 32, 33, 34, 35, 36
*66 North	9 West	Δ31, 32, 33, 34, 35

CLAY COUNTY

TOWNSHIP	RANGE	SECTIONS/U.S. SURVEYS
51 North	30 West	1, 2
52 North	30 West	1, 2, 3, 4, 5, 6, 7, 8, 9, 10, 11, 12, 13, 14, 15, 16, 17, 18, 19, 20, 21, 22, 23, 24, 25, 26, 28, 29, 30, 35, 36
52 North	31 West	1, 2, 3, 11, 12, 13, 14, 15, 16, 21, 22, 23, 24, 25, 26, 27, 28, 33, 34, also that portion of section 35 lying northwest of a line described as beginning at the southwest corner of section 35 thence running in a northeasterly direction to the northeast corner of section 35
53 North	30 West	1, 2, 3, 4, 6, 7, 9, 10, 11, 12, 13, 14, 15, 16, 18, 19, 20, 21, 22, 23, 24, 25, 26, 27, 28, 29, 30, 31, 32, 33, 34, 35, 36

ΔIn the underscored Sections/U.S. Surveys above, Company's right and obligation to serve in Clark County is limited by the terms of the Territorial Agreement between Company and Lewis County Electric Cooperative approved in Case No. EO-2000-630.

*Indicates Change

P.S.C. Mo. Date of Issue August 15, 2000 Date Effective September 14, 2000

Issued By C. W. Mueller President & CEO St. Louis, Missouri
Name of Officer Title Address

FILED
SEP 14 2000

MISSOURI Public Service Commission

RECEIVED

APPLYING TO

MISSOURI SERVICE AREA

JUN 11 1991

CLARK COUNTY (Cont'd)

MISSOURI
Public Service Commission

<u>TOWNSHIP</u>	<u>RANGE</u>	<u>SECTIONS/U.S. SURVEYS</u>
65 North	9 West	1, 2, 3, 4, 5, 6, 7, 8, 9, 10, 11, 12, 13, 14, 15, 16, 17, 19, 20, 21, 22, 23, 24, 25, 26, 27, 28, 29, 30, 31, 32, 33, 34, 35, 36
66 North	6 West	31, 32
66 North	7 West	15, 16, 17, 18, 19, 20, 21, 22, 23, 25, 26, 27, 28, 29, 30, 31, 32, 33, 34, 35, 36
66 North	9 West	31, 32, 33, 34, 35

CLAY COUNTY

<u>TOWNSHIP</u>	<u>RANGE</u>	<u>SECTIONS/U.S. SURVEYS</u>
51 North	30 West	1, 2
52 North	30 West	1, 2, 3, 4, 5, 6, 7, 8, 9, 10, 11, 12, 13, 14, 15, 16, 17, 18, 19, 20, 21, 22, 23, 24, 25, 26, 28, 29, 30, 35, 36
52 North	31 West	1, 2, 3, 11, 12, 13, 14, 15, 16, 21, 22, 23, 24, 25, 26, 27, 28, 33, 34, also that portion of section 35 lying northwest of a line described as beginning at the southwest corner of section 35 thence running in a northeasterly direction to the northeast corner of section 35
53 North	30 West	1, 2, 3, 4, 6, 7, 9, 10, 11, 12, 13, 14, 15, 16, 18, 19, 20, 21, 22, 23, 24, 25, 26, 27, 28, 29, 30, 31, 32, 33, 34, 35, 36

FILED

CANCELLED

SEP 14 2000

87-159-14

Public Service Commission
MISSOURI

P.S.C. MO. DATE OF ISSUE June 11, 1991

DATE EFFECTIVE August 10, 1991

ILL. C.C. DATE OF ISSUE _____

DATE EFFECTIVE 87-159 et al

IA. ST. C.C. DATE OF ISSUE _____

DATE EFFECTIVE Public Service Commission

ISSUED BY William E. Cornelius Chairman St. Louis, Missouri

NAME OF OFFICER

TITLE

ADDRESS

APPLYING TO MISSOURI SERVICE AREA

DESCRIPTION OF SERVICE AREAS

OSAGE COUNTY

Incorporated Communities: Argyle
Bonnots Mill
Chamois
Freeburg
Koeltztown
Linn
Loose Creek
Meta
Rich Fountain
Westphalia

Townships: Benton
Crawford
Jackson
Linn
Washington

PETTIS COUNTY

Communities: Smithton

PIKE COUNTY

Incorporated Communities: Annada Frankford
Ashburn Louisiana
Ashley New Hartford
Bowling Green Paynesville
Curryville St. Clement
Cyrene Stark
Edgewood Turpin
Eolia

Townships: Ashley
Buffalo
Calumet
Cuivre
Peno
Prarieville
Salt River
Spencer

PUTNAM COUNTY

RECEIVED
JAN 17 1984
Public Service Commission

CANCELLED
AUG 10 1991
BY 7TH R.S. #14
Public Service Commission
MISSOURI

Issued on 10 days' notice under order of Mo.P.S.C., 12/28/83, in Case No. EM-83-24

P.S.C. Mo. DATE OF ISSUE January 17, 1984 DATE EFFECTIVE January 27, 1984

ILL. C.C. DATE OF ISSUE _____ DATE EFFECTIVE JAN 27 1984

IA. ST. C.C. DATE OF ISSUE _____ DATE EFFECTIVE _____

ISSUED BY Charles J. Dougherty Chairman St. Louis, Missouri
NAME OF OFFICER TITLE ADDRESS

APPLYING TO MISSOURI SERVICE AREA

RECEIVED

OCT - 7 1981

MISSOURI
Public Service Commission

BLANK SHEET*

CANCELLED

JAN 27 1984

BY WRS
PUBLIC SERVICE COMMISSION
OF MISSOURI

FILED

NOV - 6 1981

Public Service Commission

*Indicates change.

P.S.C. MO. DATE OF ISSUE October 7, 1981

DATE EFFECTIVE November 6, 1981

ILL. C.C. DATE OF ISSUE _____

DATE EFFECTIVE _____

IA. ST. C.C. DATE OF ISSUE _____

DATE EFFECTIVE _____

ISSUED BY Charles J. Dougherty

Chairman

St. Louis, Missouri

NAME OF OFFICER

TITLE

ADDRESS

APPLYING TO MISSOURI SERVICE AREAS

DESCRIPTION OF SERVICE AREAS*

G. Camden, Miller and Morgan Counties, Missouri - (Cont'd)

line of the Gravois Branch of the Lake of the Ozarks; thence in a meandering southeasterly direction along the center line of said Gravois Branch to the center line of the Osage River (Lake of the Ozarks); thence east along the center line of said Lake to the intersection with the Morgan-Miller County line; thence north along the Morgan-Miller County line to the point of beginning, as shown on map on Sheet No. 8.

H. Phelps County, Missouri

An area in parts of Sections 29, 30 and 32, Township 38 North, Range 7 West, in Phelps County, more specifically described as part of the east half of the southeast quarter of Section 30 lying east of Missouri State Highway V, the west half of the southwest quarter and the west half of the northeast quarter of the southwest quarter of Section 29, and part of the northwest quarter of the northwest quarter of Section 32 lying north of Interstate I-44.

This area is known as the Rolla Hy-Point Industrial Park. It is located approximately three miles northeast of Rolla, Missouri, and contains approximately 127 acres.

CANCELLED

NOV - 3 1981

BY 5th R.S. #14
PUBLIC SERVICE COMMISSION
OF MISSOURI

*Indicates change.

P.S.C. MO. DATE OF ISSUE November 24, 1976 DATE EFFECTIVE December 24, 1976

ILL. C.C. DATE OF ISSUE _____ DATE EFFECTIVE _____

IA. ST. C.C. DATE OF ISSUE _____ DATE EFFECTIVE _____

ISSUED BY Charles J. Dougherty President St. Louis, Missouri

NAME OF OFFICER

TITLE

ADDRESS

APPLYING TO RURAL SERVICE AREAS IN THE STATE OF MISSOURI

DESCRIPTION OF RURAL SERVICE AREAS

MAY 3 1974

D. St. Francois and Ste. Genevieve Counties, Missouri - (Cont'd)

western boundary lines of said Section 11; thence south through Sections 11 and 14, T-34-N, R-4-E to the southern boundary line of St. Francois County; thence west along the southern boundary line of St. Francois County to the point of beginning, as shown on map on Sheet No. 7.

That territory in the southern portion of Ste. Genevieve County described as: Section 36 and fractional Section 35, T-35-N, R-7-E; Section 31 and fractional Sections 32 and 33, T-35-N, R-8-E; fractional Section 1, T-34-N, R-7-E; and fractional Sections 5, 6 and 7, T-34-N, R-8-E, as shown on map on Sheet No. 7.

* That territory in the northwestern portion of Ste. Genevieve County described as: fractional Sections 22 (N.E. 1/4), 23 (N.W. 1/4 and S. 1/2), 24 (S. 1/2 of S.W. 1/4), 25 (W. 1/2 of N.W. 1/4, S.E. 1/4 of N.W. 1/4, S.W. 1/4 of N.E. 1/4, S.W. 1/4), 26 (all, except approximately 4.5 acres owned by Lawrence P. Prade as recorded in Book 172 at page 600 and Book 182 at page 446, Land Records of Ste. Genevieve County, Mo.), and 36 (N.W. 1/4), all in T-38-N, R-6-E, as shown on map on Sheet No. 7.

E. Camden, Miller and Morgan Counties, Missouri.

4TH R.S. # 14

An area (except cities therein included in the Urban Service Areas shown on Sheet No. 9) including portions of Franklin, Equality and Glaze Townships in Miller County, and Jackson, Osage and Jasper Townships in Camden County, more specifically described by a circumscribing line beginning at a point on the Miller-Morgan County line at the N.W. corner of Franklin Township; thence south along the Morgan-Miller County line to the center line of the Osage River, now known as Lake of the Ozarks; thence upstream along the center line of said lake in a generally southerly direction to the confluence with the Linn Creek Branch of the Lake of the Ozarks; thence in a southeasterly direction along the center line of the Linn Creek Branch of the Lake of the Ozarks to the Northern corporate limits of the Town of Linn Creek near the west line of Section 8, T-38-N, R-16-W; thence east and south along the northern and eastern corporate limits of the Town of Linn Creek to the junction with the north fork of Linn Creek near the south line of Section 8, T-38-N, R-16-W; thence in a southeasterly direction along the center line of the North Fork of Linn Creek to the south line of the Public Service Commission

*Indicates addition.

P.S.C. MO. DATE OF ISSUE May 3, 1974

DATE EFFECTIVE June 3, 1974

ILL. C.C. DATE OF ISSUE _____

DATE EFFECTIVE _____

IA. ST. C. C. DATE OF ISSUE _____

DATE EFFECTIVE _____

ISSUED BY Charles J. Dougherty

President

St. Louis, Missouri

APPLYING TO RURAL SERVICE AREAS IN THE STATE OF MISSOURI RECEIVED

DESCRIPTION OF RURAL SERVICE AREAS

MAR 29 1968

D. St. Francois and Ste. Genevieve Counties, Missouri (Cont'd)

Public Service Comm.

western boundary lines of said Section 11; thence south through Sections 11 and 14, T-34-N, R-4-E to the southern boundary line of St. Francois County; thence west along the southern boundary line of St. Francois County to the point of beginning, as shown on map on Sheet No. 7.

That territory in the southern portion of Ste. Genevieve County herein described as:

Section 36 and fractional Section 35, T-35-N, Section 31 and fractional Sections 32 and 33, R-8-E; fractional Section 1, T-34-N, R-7-E; and fractional Sections 5, 6 and 7, T-34-N, R-8-E, as shown on map on Sheet No. 7.

CANCELLED

*E. Camden, Miller and Morgan Counties, Missouri BY 3rd R.S. 14 PUBLIC SERVICE COMMISSION

An area (except cities therein included in the Urban Service Areas shown on Sheet No. 9) including portions of Franklin, Equality and Glaze Townships in Miller County, and Jackson, Osage and Jasper Townships in Camden County, more specifically described by a circumscribing line beginning at a point on the Miller-Morgan County line at the N.W. corner of Franklin Township; thence south along the Morgan-Miller County line to the center line of the Osage River, now known as Lake of the Ozarks; thence upstream along the center line of said lake in a generally southerly direction to the confluence with the Linn Creek Branch of the Lake of the Ozarks; thence in a southeasterly direction along the center line of the Linn Creek Branch of the Lake of the Ozarks to the northern corporate limits of the Town of Linn Creek near the west line of Section 8, T-38-N, R-16-W; thence east and south along the northern and eastern corporate limits of the Town of Linn Creek to the junction with the north fork of Linn Creek near the south line of Section 8, T-38-N, R-16-W; thence in a southeasterly direction along the center line of the North Fork of Linn Creek to the south line of

APR 30 1968

*Indicates change.

P.S.C. MO. DATE OF ISSUE March 29, 1968 DATE EFFECTIVE April 30, 1968

ILL. C.C. DATE OF ISSUE _____ DATE EFFECTIVE _____

IA. ST. C.C. DATE OF ISSUE _____ DATE EFFECTIVE _____

ISSUED BY Charles J. Dougherty President St. Louis, Missouri

NAME OF OFFICER

TITLE

ADDRESS

APPLYING TO RURAL SERVICE AREAS IN THE STATE OF MISSOURI

DESCRIPTION OF RURAL SERVICE AREAS*

JUL 1 - 1966

D. St. Francois and Ste. Genevieve Counties, Missouri (Cont'd.)

Public Service Comm.

western boundary lines of said Section 11; thence south through Sections 11 and 14, T-34-N, R-4-E to the southern boundary line of St. Francois County; thence west along the southern boundary line of St. Francois County to the point of beginning, as shown on map on Sheet No. 7.

That territory in the southern portion of Ste. Genevieve County herein described as:

Section 36 and fractional Section 35, T-35-N, R-7-E; Section 31 and fractional Sections 32 and 33, T-35-N, R-8-E; fractional Section 1, T-34-N, R-7-E; and fractional Sections 5, 6 and 7, T-34-N, R-8-E, as shown on map on Sheet No. 7.

CANCELLED

E. Camden, Miller and Morgan Counties, Missouri

BY APR 30 1968
PUBLIC SERVICE COMM.
OF MO.

An area including portions of Franklin, Equality and Glaze Townships in Miller County, and Jackson, Osage and Jasper Townships in Camden County, more specifically described by a circumscribing line beginning at a point on the Miller-Morgan County line at the N.W. corner of Franklin Township; thence south along the Morgan-Miller County line to the center line of the Osage River, now known as Lake of the Ozarks; thence upstream along the center line of said lake in a generally southerly direction to the confluence with the Linn Creek Branch of the Lake of the Ozarks; thence in a southeasterly direction along the center line of the Linn Creek Branch of the Lake of the Ozarks to the northern corporate limits of the Town of Linn Creek near the west line of Section 8, T-38-N, R-16-W; thence east and south along the northern and eastern corporate limits of the Town of Linn Creek to the junction with the north fork of Linn Creek near the south line of Section 8, T-38-N, R-16-W; thence in a southeasterly direction along the center line of the North Fork of Linn Creek to the south line of

FILED

*Indicates change.

P.S.C. MO. DATE OF ISSUE July 1, 1966 AUG 1 - 1966 EFFECTIVE August 1, 1966

ILL. C.C. DATE OF ISSUE _____ DATE EFFECTIVE _____
IA. ST. C.C. DATE OF ISSUE _____ DATE EFFECTIVE _____
PUBLIC SERVICE COMMISSION

ISSUED BY Charles J. Dougherty President St. Louis, Missouri
NAME OF OFFICER TITLE ADDRESS

CANCELLING SCHEDULE NO. ALL PRECEDING SCHEDULES

APPLYING TO RURAL SERVICE AREAS IN THE STATE OF MISSOURI

SHEET NO. RESERVED
JUL 31 1959
MISSOURI
Public Service Comm.

DESCRIPTION OF RURAL SERVICE AREAS

The areas described below comprise the Rural Service Areas of the Company in the State of Missouri.

A. St. Louis County, Missouri.

All territory lying outside the Urban Service Area as described on Sheets Nos. 9, 10, 11 and 12 and as shown on map, Sheet No. 3.

B. St. Charles County, Missouri.

That territory in Dardenne, Portage des Sioux and St. Charles Townships (except City of St. Charles, included in Urban Service Area on Sheet No. 12) lying within the boundary herein described as:

An area bounded on the north by the Mississippi River and on the east and south by the Missouri River and the west by a line described as follows: Beginning on the north bank of the Missouri River on the west line of T-46-N, R-4-E, West of the 5th principal meridian, St. Charles County, Missouri; thence north on said Range line to the southwest corner of Section 6, T-46-N, R-4-E, thence east along the south line of said Section 6 a distance of 1/4 mile; thence due north one mile to the north line of T-46-N, R-4-E, thence east 3/4 mile on said line to a point in U. S. Survey 1799; thence northerly to a point in Dardenne Creek that would be intersected by the west line of Section 17, T-47-N, R-4-E, if said west line of Section 17 be extended southerly; thence easterly along the channel of Dardenne Creek to its intersection with the west line of Section 16, T-47-N, R-4-E; thence north along the west line of Sections 16, 9 and 4 of said township to the Mississippi River, as shown on map on Sheet No. 4.

CANCELLED

FILED

BY AUG 1 - 1966
1st P.S.C. No. 17
PUBLIC SERV
OF MO.

AUG 5 1959
CASE NO 14,080
PUBLIC SERVICE COMMISSION

P.S.C. MO. DATE OF ISSUE July 31, 1959

DATE EFFECTIVE August 5, 1959

ILL. C.C. DATE OF ISSUE _____

DATE EFFECTIVE _____

ISSUED BY J. W. McAfee

President

St. Louis, Mo.

NAME OF OFFICER

TITLE

ADDRESS

RECEIVED

MISSOURI SERVICE AREA

APPLYING TO

JUN 11 1991

CLAY COUNTY (Cont'd.)

MISSOURI
Public Service Commission

TOWNSHIP	RANGE	SECTIONS/U.S. SURVEYS
53 North	31 West	1, 2, 3, 10, 11, 12, 13, 14, 15, 16, 21, 22, 23, 24, 25, 26, 27, 28, 33, 34, 35, 36

54 North	30 West	31, 33, 34, 35, 36
----------	---------	--------------------

54 North	31 West	33, 34, 35, 36
----------	---------	----------------

CLINTON COUNTY

TOWNSHIP	RANGE	SECTIONS/U.S. SURVEYS
54 North	30 West	6, 25, 26, 27, 30

54 North	31 West	1, 2, 3, 4, 5, 6, 7, 8, 15, 16, 17, 18, 19, 20, 21, 22, 23, 24, 25, 26, 27, 28, 29, 30
----------	---------	--

54 North	32 West	1, 2, 11, 12, 13, 24, 25
----------	---------	--------------------------

55 North	30 West	6, 7, 19, 20, 29, 30, 31, 32
----------	---------	------------------------------

55 North	31 West	1, 2, 3, 4, 5, 6, 7, 8, 10, 11, 12, 17, 18, 19, 20, 21, 22, 23, 24, 25, 26, 27, 28, 29, 30, 31, 32, 33, 34, 35, 36
----------	---------	--

55 North	32 West	1, 2, 11, 12, 13, 14, 20, 21, 22, 23, 24, 25, 26, 27, 28, 29, 32, 33, 34, 35, 36
----------	---------	--

56 North	30 West	19, 20, 29, 30, 31, 32
----------	---------	------------------------

56 North	31 West	1, 2, 3, 4, 5, 8, 9, 10, 11, 12, 13, 14, 15, 16, 17, 19, 20, 21, 22, 23, 24, 25, 26, 27, 28, 29, 30, 31, 32, 33, 34, 35, 36
----------	---------	---

56 North	32 West	23, 24, 25, 26, 35, 36
----------	---------	------------------------

57 North	30 West	19, 20, 21, 22, 23, 24
----------	---------	------------------------

FILED

P.S.C. MO. DATE OF ISSUE June 11, 1991

DATE EFFECTIVE August 10, 1991

ILL. C.C. DATE OF ISSUE _____

DATE EFFECTIVE _____

IA. ST. C.C. DATE OF ISSUE _____

DATE EFFECTIVE _____

AUG 10 1991
87-159 et al
Public Service Commission

ISSUED BY William E. Cornelius

Chairman

St. Louis, Missouri

NAME OF OFFICER

TITLE

ADDRESS

APPLYING TO MISSOURI SERVICE AREA

DESCRIPTION OF SERVICE AREAS
RALLS COUNTY

Incorporated Communities: Center
Ilasco
New London
Saverton

Townships: Center
Saverton
Spencer

RANDOLPH COUNTY

Incorporated Communities: Cairo
Clark
Clifton Hill
Higbee
Jacksonville
Moberly
Renick

Townships: Cairo
Clifton
Moniteau
Prarie
Sugar Creek

RAY COUNTY

Incorporated Communities: Elmira
Lawson
Rayville
Vibbard
Wood Heights

Townships: Fishing River
Polk
Richmond

RECEIVED

JAN 17 1984

Public Service Commission

CANCELLED

AUG 10 1991

BY 4th R.S. #15

Public Service Commission
MISSOURI

Issued on 10 days' notice under order of Mo. P.S.C., 12/28/83, [in Case No. EM-83-248]

P.S.C. Mo. DATE OF ISSUE January 17, 1984 DATE EFFECTIVE January 27, 1984

ILL. C.C. DATE OF ISSUE _____ DATE EFFECTIVE JAN 27 1984

IA. ST. C.C. DATE OF ISSUE _____ DATE EFFECTIVE _____

ISSUED BY Charles J. Dougherty Chairman St. Louis, Missouri

NAME OF OFFICER

TITLE

ADDRESS

APPLYING TO MISSOURI SERVICE AREAS

BLANK SHEET*

CANCELLED

JAN 27 1984
BY 3rd RS 15
PUBLIC SERVICE COMMISSION
OF MISSOURI

*Indicates change.

P.S.C. MO. DATE OF ISSUE November 24, 1976

DATE EFFECTIVE December 24, 1976

ILL. C.C. DATE OF ISSUE _____

DATE EFFECTIVE _____

IA. ST. C.C. DATE OF ISSUE _____

DATE EFFECTIVE _____

ISSUED BY Charles J. Dougherty

President

St. Louis, Missouri

NAME OF OFFICER

TITLE

ADDRESS

APPLYING TO RURAL SERVICE AREAS IN THE STATE OF MISSOURI

DESCRIPTION OF RURAL SERVICE AREAS*

JUL 1 - 1966

E. Camden, Miller and Morgan Counties, Missouri - (Cont'd.)

MISSOURI
Public Service Comm'n

Section 15, T-38-N, R-16-W; thence east to the S.W. corner of Section 13, T-38-N, R-16-W; thence north to the N.W. corner of Section 12, T-38-N, R-16-W; thence east to the N.E. corner of Section 11, T-38-N, R-15-W; thence 1 mile south; thence 1 mile east; thence 2 miles south to the S.W. corner of Section 19, T-38-N, R-14-W, thence east, 2 Miles; thence north 1 mile to the N.E. corner of Section 20, T-38-N, R-14-W on the Miller-Camden County line, thence east along the Miller-Camden County line to the S.E. corner of Glaze Township; thence north along the eastern boundary line of Glaze Township to the southern boundary line of Osage Township; thence west to the S.E. corner of Equality Township; thence north along the eastern boundary line of Equality Township to the N.E. corner of Equality Township; thence west along the northern boundary line of Equality Township to the N.W. corner of Equality Township; thence continuing west to the S.W. corner of Section 15, T-41-N, R-15-W; thence north 1/4 mile; thence west 1-1/2 miles; thence north 1-1/4 miles to the N.W. corner of the S.E. quarter of Section 8, T-41-N, R-15-W; thence northwest in a straight line to the N.W. corner of said Section 8, thence west 1 mile; thence north 3/4 mile, thence west 1 mile; thence north 1/4 mile to the Morgan-Miller County Line, thence west along the Morgan-Miller County Line to the point of beginning, as shown on map on Sheet No. 8.

An area including a portion of Osage Township in Morgan County more specifically described by a circumscribing line beginning at a point on the Morgan-Miller County line at the N.E. corner of Osage Township; thence west along the northern boundary line of Osage Township to the range line between Ranges 16 and 17 west; thence south along said range line to the S.E. corner of Section 13, T-41-N, R-17-W; thence west along the south line of said Section 13 to the center line of a cove in the Indian Creek arm of the Lake

RECEIVED
FEB 22 1976
and p. 5 # 15

FILED

*Indicates change.

AUG 1 - 1966

P.S.C. MO.	DATE OF ISSUE	July 1, 1966	DATE EFFECTIVE	August 1, 1966
PUBLIC SERVICE COMMISSION				
ILL. C.C.	DATE OF ISSUE		DATE EFFECTIVE	
IA. ST. C.C.	DATE OF ISSUE		DATE EFFECTIVE	
ISSUED BY	Charles J. Dougherty	President	St. Louis, Missouri	
	NAME OF OFFICER	TITLE	ADDRESS	

SCHEDULE NO. 5

ORIGINAL

SHEET NO. 15

CANCELLING SCHEDULE NO. ALL PRECEDING SCHEDULES

SHEET NO.

APPLYING TO RURAL SERVICE AREAS IN THE STATE OF MISSOURI

REG.

DESCRIPTION OF RURAL SERVICE AREAS

JUL 31 1959

MISSOURI
Public Service Comm.

C. Franklin County, Missouri.

All territory in St. Johns, Union, Central, Calvey, Boles and Prairie Townships as shown on map on Sheet No. 5 except cities therein included in the Urban Service Areas shown on Sheet No.12.

D. Jefferson and Washington Counties, Missouri.

All territory in Jefferson County as shown on map on Sheet No. 6 except cities therein included in the Urban Service Areas on Sheet No.12.

An area in the northeastern portion of Washington County in T-39-N, R-3-E including Washington State Park and a portion of U. S. Survey 3265 more specifically described as follows:

Beginning at a point where the north line of Section 9 intersects the Jefferson County Line; thence west along the north line of Section 9 and fractional Section 8 to a point on the east line of U. S. Survey 2066; thence in a generally southerly direction along the east line of U. S. Survey 2066 to the south line thereof; thence in a generally easterly direction along the south line of U. S. Survey 3265 to the northwest corner of fractional Section 22 being the northwest corner of Washington State Park; thence south, east, north and northeasterly along the boundary of Washington State Park through Sections 27 and 26 to the east line of Washington State Park, thence in a generally easterly direction through Section 26 to the Big River; thence along the Jefferson County Line, a part of which is the center line of the Big River, to the point of beginning as shown on map on Sheet No. 6.

CANCELLED

FILED

BY AUG 1 - 1966
1st R.S. No. 15
PUBLIC SER. AM.
OF MO.

AUG 5 1959
CASE NO 14,00
PUBLIC SERVICE COMMISSION

P.S.C. MO. DATE OF ISSUE July 31, 1959

DATE EFFECTIVE August 5, 1959

ILL. C.C. DATE OF ISSUE _____

DATE EFFECTIVE _____

ISSUED BY J. W. McAfee

President

St. Louis, Mo.

NAME OF OFFICER

TITLE

ADDRESS

RECEIVED

APPLYING TO

MISSOURI SERVICE AREA

JUN 11 1991

CLINTON COUNTY (Cont'd)

MISSOURI

Public Service Commission

<u>TOWNSHIP</u>	<u>RANGE</u>	<u>SECTIONS/U.S. SURVEYS</u>
57 North	31 West	21, 22, 23, 24, 25, 26, 27, 28, 32, 33, 34, 35, 36

COLE COUNTY

<u>TOWNSHIP</u>	<u>RANGE</u>	<u>SECTIONS/U.S. SURVEYS</u>
41 North	12 West	2, 3, 4, 5
42 North	11 West	7, 18, 19
42 North	12 West	10, 11, 12, 13, 14, 15, 22, 23, 24, 25, 26, 27, 28, 29, 30, 31, 32, 33, 34, 35, 36
42 North	13 West	19, 20, 21, 22, 23, 24, 25, 26, 27, 28, 29, 30, 31, 32, 33, 34, 35, 36
43 North	10 West	3, 4, 5, 6, 7, 8, 9, 10, 15, 16, 17, 18
43 North	11 West	1, 2, 3, 4, 5, 6, 7, 8, 9, 10, 11, 12, 13, 14, 15, 16, 17, 18, 19, 20, 22, 23, 24
43 North	12 West	1, 2, 3, 4, 5, 6, 7, 8, 12, 13, 17, 18, 19, 24, 30
43 North	13 West	1, 2, 3, 4, 5, 6, 7, 8, 9, 10, 11, 12, 13, 14, 15, 16, 17, 18, 19, 20, 21, 22, 23, 24, 25, 26, 27, 28, 29, 30, 31, 32, 33, 34
43 North	14 West	1, 2, 3, 4, 8, 9, 10, 11, 12, 13, 14, 15, 16, 17, 20, 21, 22, 23, 24, 25, 26, 27, 28, 34, 35, 36
44 North	10 West	10, 15, 16, 17, 18, 19, 20, 21, 28, 29, 30, 31, 32, 33, 34, U.S. Survey 2611, 2616

FILED

P.S.C. MO. DATE OF ISSUE June 11, 1991

DATE EFFECTIVE August 10, 1991

ILL. C.C. DATE OF ISSUE _____

DATE EFFECTIVE AUG 10 1991
87-159 et al

IA. ST. C.C. DATE OF ISSUE _____

DATE EFFECTIVE Public Service Commission

ISSUED BY William E. Cornelius

Chairman

St. Louis, Missouri

NAME OF OFFICER

TITLE

ADDRESS

APPLYING TO MISSOURI SERVICE AREA

DESCRIPTION OF SERVICE AREAS

ST. CHARLES COUNTY

Incorporated Communities:	Augusta	Matson	JAN 17 1984
	Cottleville	New Melle	
	Dardenne	O'Fallon	
	Defiance	Peruque	
	Femme Osage	Portage Des Sioux	Public Service Commission
	Flint Hill	St. Charles	
	Foristell	St. Paul	
	Gilmore	St. Peters	
	Klondike	Weldon Springs	
	Lake St. Louis	Wentzville	

Townships:

Boone
Cottleville
Dardenne
O'Fallon
Portage Des Sioux
Rivers
St. Charles
St. Peters
Spencer Creek
Wentzville

CANCELLED
 AUG 10 1991
 BY 5th R.S. # 16
 Public Service Commission
 MISSOURI

ST. FRANCOIS COUNTY

Incorporated Communities:	Bonne Terre	Federal
	Desloge	Flat River
	Elvins	Leadington
	Esther	Leadwood
	Fairview Acres	Rivermines

Townships:

Big River	Pendleton
Iron	Perry
Liberty	Randolph
Marion	St. Francois

STE. GENEVIEVE COUNTY

Communities:

Jackson
Saline
Union

Issued on 10 days' notice under order of Mo. P.S.C., 12/28/83, in Case No. EM-83-24

P.S.C. MO. DATE OF ISSUE	January 17, 1984	DATE EFFECTIVE	January 27, 1984
ILL. C.C. DATE OF ISSUE		DATE EFFECTIVE	JAN 27 1984
IA. ST. C.C. DATE OF ISSUE		DATE EFFECTIVE	

ISSUED BY Charles J. Dougherty Chairman St. Louis, Missouri

NAME OF OFFICER

TITLE

ADDRESS

UNION ELECTRIC COMPANY

ELECTRIC SERVICE

P.S.C. MO., ILL. C.C., IA. ST. C.C. SCHEDULE NO. 5

THIRD REVISED SHEET NO. 16

CANCELLING SCHEDULE NO. 5

SECOND REVISED SHEET NO. 16

APPLYING TO MISSOURI SERVICE AREAS

BLANK SHEET*

CANCELLED

JAN 27 1984

BY 4th PS 16
PUBLIC SERVICE COMMISSION
OF MISSOURI

*Indicates change.

P.S.C. MO. DATE OF ISSUE November 24, 1976

DATE EFFECTIVE December 24, 1976

ILL. C.C. DATE OF ISSUE _____

DATE EFFECTIVE _____

IA. ST. C.C. DATE OF ISSUE _____

DATE EFFECTIVE _____

ISSUED BY Charles J. Dougherty

President

St. Louis, Missouri

NAME OF OFFICER

TITLE

ADDRESS

APPLYING TO RURAL SERVICE AREAS IN THE STATE OF MISSOURI

DESCRIPTION OF RURAL SERVICE AREAS

E. Camden, Miller and Morgan Counties, Missouri - (Cont'd.)

of the Ozarks; thence in a southwesterly direction along the center line of said cove to the center line of the Indian Creek Branch of the Lake of the Ozarks; thence in a meandering southwesterly direction along the center line of the Indian Creek Branch of the Lake of the Ozarks to the center line of the Gravois Branch of the Lake of the Ozarks; thence in a meandering southeasterly direction along the center line of said Gravois Branch to the center line of the Osage River (Lake of the Ozarks); thence east along the center line of said Lake to the intersection with the Morgan-Miller County line; thence north along the Morgan-Miller County line to the point of beginning, as shown on map on Sheet No. 8.

*F. Phelps County, Missouri

An area in parts of Sections 29, 30 and 32, Township 38 North, Range 7 West, in Phelps County, more specifically described as part of the East half of the Southeast Quarter of Section 30 lying East of Missouri State Highway V, the West half of the Southwest Quarter and the West half of the Northeast quarter of the Southwest Quarter of Section 29, and part of the Northwest quarter of the Northwest Quarter of Section 32 lying North of Interstate I-44.

This area is known as the Rolla Hy-Point Industrial Park. It is located approximately three miles northeast of Rolla, Missouri, and contains approximately 127 acres.

FILED
DEC 17 1969
Case No. 16,844
Public Service Commission

*Indicates addition.

P.S.C. MO. DATE OF ISSUE November 5, 1969

DATE EFFECTIVE December 17, 1969

ILL. C.C. DATE OF ISSUE _____

DATE EFFECTIVE _____

IA. ST. C.C. DATE OF ISSUE _____

DATE EFFECTIVE _____

ISSUED BY Charles J. Dougherty President St. Louis, Missouri

APPLYING TO RURAL SERVICE AREAS IN THE STATE OF MISSOURI

DESCRIPTION OF RURAL SERVICE AREAS*

E. Camden, Miller and Morgan Counties, Missouri - (Cont'd.)

of the Ozarks; thence in a southwesterly direction along the center line of said cove to the center line of the Indian Creek Branch of the Lake of the Ozarks; thence in a meandering southwesterly direction along the center line of the Indian Creek Branch of the Lake of the Ozarks to the center line of the Gravois Branch of the Lake of the Ozarks; thence in a meandering southeasterly direction along the center line of said Gravois Branch to the center line of the Osage River (Lake of the Ozarks); thence east along the center line of said Lake to the intersection with the Morgan-Miller County line; thence north along the Morgan-Miller County line to the point of beginning, as shown on map on Sheet No. 8.

RECEIVED
JUL 1 - 1966
MISSOURI
Public Service Comm.

CANCELLED

DEC 17 1969

BY R.S. 16
PUBLIC SERVICE COMMISSION
OF MISSOURI

FILED

AUG 1 - 1966

PUBLIC SERVICE COMMISSION

*Indicates change.

P.S.C. MO. DATE OF ISSUE July 1, 1966 DATE EFFECTIVE August 1, 1966

ILL. C.C. DATE OF ISSUE _____ DATE EFFECTIVE _____

IA. ST. C.C. DATE OF ISSUE _____ DATE EFFECTIVE _____

ISSUED BY Charles J. Dougherty President St. Louis, Missouri

NAME OF OFFICER

TITLE

ADDRESS

CANCELLING SCHEDULE NO. ALL PRECEDING SCHEDULES

SHEET NO. _____

APPLYING TO RURAL SERVICE AREAS IN THE STATE OF MISSOURI

RECEIVED

<p>AUG 5 1959 <u>DESCRIPTION OF RURAL SERVICE AREAS</u> CASE NO 14,039 <u>St. Francois and Ste. Genevieve Counties, Missouri</u> PUBLIC SERVICE COMMISSION</p>	<p>JUL 31 1959 MISSOURI Public Service Comm.</p>
--	--

All territory in St. Francois County except that portion included in Urban Service Areas shown on Sheets Nos. 12 and 13 and an area including portions of Iron, Pendleton and Randolph Townships more specifically described by a circumscribing line beginning at the SW corner of St. Francois County; thence north along the western boundary line of St. Francois County to a point 1/4 mile south of the northern boundary line of Section 19, T-36-N, R-4-E in Randolph Township; thence east through Sections 19 and 20 to the eastern boundary line of Section 20, T-36-N, R-4-E; thence south to a point midway between the northern and southern boundary lines of Section 28, T-36-N, R-4-E; thence east to the eastern boundary line of said Section 28; thence south to the northern boundary line of Iron Township; thence east along the northern boundary line of Iron Township to a point midway between the eastern and western boundary lines of Section 3, T-35-N, R-4-E; thence south through Sections 3 and 10, T-35-N, R-4-E to the southern boundary line of Section 10, T-35-N, R-4-E; thence east to the eastern boundary line of Iron Township; thence south along said Township boundary line to the NW corner of Section 25, T-35-N, R-4-E; thence east in Pendleton Township to a point 1/4 mile east of the western boundary line of Section 30, T-35-N, R-5-E; thence south to the southern boundary line of said Section 30; thence west to the SW corner of said Section 30 on the range line between Ranges 4-E and 5-E; thence south along said range line to a point midway between the northern and southern boundary lines of Section 1, T-34-N, R-4-E; thence west 3/4 mile on a line parallel to the southern boundary line of said Section 1; thence south to the southern boundary line of said Section 1; thence west 1/4 mile to the SW corner of said Section 1 on the eastern boundary line of Iron Township; thence south along said Township boundary line to a point 1/4 mile south of the northern boundary line of Section 11, T-34-N, R-4-E; thence west to a point midway between the eastern and

CANCELLED

BY AUG 1 - 1966

P.S.C. MO. DATE OF ISSUE	<u>July 31, 1959</u>	PUBLIC SERVICE COMMISSION OF MO	DATE EFFECTIVE	<u>August 5, 1959</u>
--------------------------	----------------------	---------------------------------	----------------	-----------------------

ILL. C.C. DATE OF ISSUE	_____	DATE EFFECTIVE	_____
-------------------------	-------	----------------	-------

ISSUED BY	<u>J. W. McAfee</u>	<u>President</u>	<u>St. Louis, Mo.</u>
NAME OF OFFICER		TITLE	ADDRESS

UNION ELECTRIC COMPANY

ELECTRIC SERVICE

MO.P.S.C. SCHEDULE NO. 5

4th Revised

SHEET NO. 17

CANCELLING MO.P.S.C. SCHEDULE NO. 5

THIRD Revised

SHEET NO. 17

APPLYING TO

MISSOURI SERVICE AREA

COLE COUNTY (Cont'd.)

<u>TOWNSHIP</u>	<u>RANGE</u>	<u>SECTIONS/U.S. SURVEYS</u>
44 North	11 West	6, 7, 8, 9, 13, 14, 15, 16, 17, 18, 19, 20, 21, 22, 23, 24, 25, 26, 27, 28, 29, 30, 31, 32, 33, 34, 35, 36
44 North	12 West	1, 2, 3, 4, 5, 6, 7, 8, 9, 10, 11, 12, 13, 14, 15, 16, 17, 18, 19, 20, 21, 22, 23, 24, 25, 26, 27, 28, 29, 30, 31, 32, 33, 34, 35, 36
44 North	13 West	1, 2, 3, 4, 5, 6, 7, 8, 9, 10, 11, 12, 13, 14, 15, 16, 17, 18, 19, 20, 21, 22, 23, 24, 25, 26, 27, 28, 29, 30, 31, 32, 33, 34, 35, 36
44 North	14 West	1, 2, 3, 10, 11, 12, 13, 14, 15, 21, 22, 23, 25, 26, 27, 28, 33, 34, 35, 36
45 North	12 West	7, 15, 16, 17, 18, 19, 20, 21, 22, 23, 26, 27, 28, 29, 30, 31, 32, 33, 34, 35, 36
45 North	13 West	7, 8, 9, 10, 11, 12, 13, 15, 16, 17, 18, 19, 20, 21, 22, 23, 24, 25, 26, 27, 28, 29, 30, 31, 32, 33, 34, 35, 36
45 North	14 West	11, 12, 13, 14, 23, 24, 25, 26, 27, 34, 35, 36

COOPER COUNTY

<u>TOWNSHIP</u>	<u>RANGE</u>	<u>SECTIONS/U.S. SURVEYS</u>
45 North	17 West	2, 3, 4, 5, 6
45 North	18 West	1, 2, 3, 4
* 45 North	19 West	2, 3, 4, 5

* Indicates Change

DATE OF ISSUE February 29, 2008

DATE EFFECTIVE March 30, 2008

ISSUED BY T. R. Voss
NAME OF OFFICER

President & CEO
TITLE

St. Louis, Missouri
ADDRESS

FILED

Missouri Public
Service Commission

APPLYING TO MISSOURI SERVICE AREA

RECEIVED

JUN 11 1991

COLE COUNTY (Cont'd.)

MISSOURI

Public Service Commission

<u>TOWNSHIP</u>	<u>RANGE</u>	<u>SECTIONS/U.S. SURVEYS</u>
44 North	11 West	6, 7, 8, 9, 13, 14, 15, 16, 17, 18, 19, 20, 21, 22, 23, 24, 25, 26, 27, 28, 29, 30, 31, 32, 33, 34, 35, 36
44 North	12 West	1, 2, 3, 4, 5, 6, 7, 8, 9, 10, 11, 12, 13, 14, 15, 16, 17, 18, 19, 20, 21, 22, 23, 24, 25, 26, 27, 28, 29, 30, 31, 32, 33, 34, 35, 36
44 North	13 West	1, 2, 3, 4, 5, 6, 7, 8, 9, 10, 11, 12, 13, 14, 15, 16, 17, 18, 19, 20, 21, 22, 23, 24, 25, 26, 27, 28, 29, 30, 31, 32, 33, 34, 35, 36
44 North	14 West	1, 2, 3, 10, 11, 12, 13, 14, 15, 21, 22, 23, 25, 26, 27, 28, 33, 34, 35, 36
45 North	12 West	7, 15, 16, 17, 18, 19, 20, 21, 22, 23, 26, 27, 28, 29, 30, 31, 32, 33, 34, 35, 36
45 North	13 West	7, 8, 9, 10, 11, 12, 13, 15, 16, 17, 18, 19, 20, 21, 22, 23, 24, 25, 26, 27, 28, 29, 30, 31, 32, 33, 34, 35, 36
45 North	14 West	11, 12, 13, 14, 23, 24, 25, 26, 27, 34, 35, 36

COOPER COUNTY

<u>TOWNSHIP</u>	<u>RANGE</u>	<u>SECTIONS/U.S. SURVEYS</u>
45 North	17 West	2, 3, 4, 5, 6
45 North	18 West	1, 2, 3, 4
45 North	19 West	2, 3, 4, 5, 26, 27, 28, 29, 32, 33, 34, 35

FILED

P.S.C. MO. DATE OF ISSUE June 11, 1991

DATE EFFECTIVE August 10, 1991

ILL. C.C. DATE OF ISSUE _____

DATE EFFECTIVE AUG 10 1991

IA. ST. C.C. DATE OF ISSUE _____

DATE EFFECTIVE 87-159 et al
Public Service Commission

ISSUED BY William E. Cornelius

Chairman

St. Louis, Missouri

NAME OF OFFICER

TITLE

ADDRESS

APPLYING TO MISSOURI SERVICE AREA

DESCRIPTION OF SERVICE AREAS

ST. LOUIS COUNTY

JAN 17 1984

Incorporated Communities:

Ballwin	Ferguson	Pasadena Hills
Bella Villa	Flordell Hills	Pasadena Park
Bellefontaine Neighbors	Florissant	Peerless Park
Bellerive	Frontenac	Pine Lawn
Bel-Nor	Glendale	Richmond Heights
Bel-Ridge	Glen Echo Park	Riverview
Berkeley	Grantwood Village	Rock Hill
Beverly Hills	Greendale	St. Ann
Black Jack	Hanley Hills	St. George
Breckenridge Hills	Hazelwood	St. John
Brentwood	Hillsdale	Shrewsbury
Bridgeton	Huntleigh	Sunset Hills
Bridgeton Terrace	Jennings	Sycamore Hills
Calverton Park	Kinloch	Times Beach
Champ	Kirkwood	Town and Country
Charlack	Ladue	Twin Oaks
Clarkson Valley	Lakeshire	University City
Clayton	Mackenzie	Uplands Park
Cool Valley	Manchester	Valley Park
Country Club Hills	Maplewood	Velda Village
Country Life Acres	Marlborough	Velda Village Hills
Crestwood	Moline Acres	Vinita Park
Creve Coeur	Normandy	Vinita Terrace
Crystal Lake Park	Northwoods	Warson Woods
Dellwood	Norwood Court	Webster Groves
Des Peres	Oakland	Wellston
Edmundson	Olivette	Westwood
Ellisville	Overland	Wilbur Park
Eureka	Pacific	Winchester
Fenton	Pagedale	Woodson Terrace

CANCELLED

AUG 10 1991

BY 3rd R.S. #17

Townships:

Airport	Gravois	Missouri River
Bonhomme	Hadley	Normandy
Clayton	Jefferson	Northwest
Concord	Lemay	Queeny
Creve Coeur	Lewis & Clark	St. Ferdinand
Ferguson	Meramec	Spanish Lake
Florissant	Midland	

CITY OF ST. LOUIS

Issued on 10 days' notice under order of Mo.P.S.C., 12/28,83, in Case No. EM-83-24 January 17, 1984

P.S.C. MO. DATE OF ISSUE	DATE EFFECTIVE
ILL. C.C. DATE OF ISSUE	DATE EFFECTIVE
IA. ST. C.C. DATE OF ISSUE	DATE EFFECTIVE

ISSUED BY Charles J. Dougherty Chairman St. Louis, Missouri

NAME OF OFFICER TITLE ADDRESS

UNION ELECTRIC COMPANY

ELECTRIC SERVICE

P.S.C. MO., ILL. C.C., IA. ST. C.C. SCHEDULE NO. 5 FIRST REVISED SHEET NO. 17

CANCELLING SCHEDULE NO. 5 ORIGINAL SHEET NO. 17

APPLYING TO URBAN AND RURAL SERVICE AREAS

RECEIVED
JUL 1 - 1966
MISSOURI
Public Service Comm.

THIS SHEET WITHDRAWN

CANCELLED

JAN 27 1984
BY Jud RS 17
PUBLIC SERVICE COMMISSION
OF MISSOURI

FILED

AUG 1 - 1966

PUBLIC SERVICE COMMISSION

P.S.C. MO. DATE OF ISSUE July 1, 1966 DATE EFFECTIVE August 1, 1966

ILL. C.C. DATE OF ISSUE _____ DATE EFFECTIVE _____

IA. ST. C.C. DATE OF ISSUE _____ DATE EFFECTIVE _____

ISSUED BY Charles J. Dougherty President St. Louis, Missouri

NAME OF OFFICER

TITLE

ADDRESS

CANCELLING SCHEDULE NO. ALL PRECEDING SCHEDULES

SHEET NO. _____

APPLYING TO FILED RURAL SERVICE AREAS IN THE STATE OF MISSOURI RECEIVED

<p>AUG 5 1959 CASE 10 14, 539 PUBLIC SERVICE COMMISSION</p>	<p>DESCRIPTION OF RURAL SERVICE AREAS <u>St. Francois and Ste. Genevieve Counties, Missouri</u></p>	<p>JUL 31 1950 MISSOURI Public Serv. (Cont'd.)</p>
--	--	--

western boundary lines of said Section 11; thence south through Sections 11 and 14, T-34-N, R-4-E to the southern boundary line of St. Francois County; thence west along the southern boundary line of St. Francois County to the point of beginning, as shown on map on Sheet No. 7.

That territory in the southern portion of Ste. Genevieve County herein described as:

Section 36 and fractional Section 35, T-35-N, R-7-E; Section 31 and fractional Sections 32 and 33, T-35-N, R-8-E; fractional Section 1, T-34-N, R-7-E; and fractional Sections 5, 6 and 7, T-34-N, R-8-E, as shown on map on Sheet No. 7.

F. Camden, Miller and Morgan Counties, Missouri.

An area including portions of Franklin, Equality and Glaze Townships in Miller County, and Jackson, Osage and Jasper Townships in Camden County, more specifically described by a circumscribing line beginning at a point on the Miller-Morgan County line at the N.W. corner of Franklin Township; thence south along the Morgan-Miller County line to the center line of the Osage River, now known as Lake of the Ozarks; thence upstream along the center line of said lake in a generally southerly direction to the confluence with the Linn Creek Branch of the Lake of the Ozarks; thence in a southeasterly direction along the center line of the Linn Creek Branch of the Lake of the Ozarks to the northern corporate limits of the Town of Linn Creek near the west line of Section 8, T-38-N, R-16-W; thence east and south along the northern and eastern corporate limits of the Town of Linn Creek to the junction with the north fork of Linn Creek near the south line of Section 8, T-38-N, R-16-W; thence in a southeasterly direction along the center line of the North Fork of Linn Creek to the south line of

CANCELLED

P.S.C. MO. DATE OF ISSUE July 31, 1959 BY AUG 1 - 1966 1st P.S. No. 17
 ILL. C.C. DATE OF ISSUE _____ PUBLIC SERV. DATE EFFECTIVE August 5, 1959 ILL. C.C. DATE EFFECTIVE _____

ISSUED BY J. W. McAfee President St. Louis, Mo.
 NAME OF OFFICER TITLE ADDRESS

MISSOURI SERVICE AREA

RECEIVED

APPLYING TO

JUN 11 1991

COOPER COUNTY (Cont'd.)

MISSOURI
Public Service Commission

TOWNSHIP	RANGE	SECTIONS/U.S. SURVEYS
46 North	17 West	3, 4, 5, 6, 7, 8, 9, 10, 16, 17, 18, 19, 20, 21, 28, 29, 30, 31, 32, 33
46 North	18 West	1, 2, 11, 12
47 North	15 West	4, 5, 6, 7, 8, 9, 15, 16, 17, 18, 19, 20, 21, 22, 28, 29, 30, 31, 32, 33
47 North	16 West	1, 2, 3, 4, 9, 10, 11, 12, 13, 14, 15, 23, 24, 25, 36
47 North	17 West	4, 5, 6, 7, 8, 9, 16, 17, 18, 19, 20, 21, 27, 28, 29, 30, 31, 32, 33, 34
47 North	18 West	1, 2, 3, 4, 5, 6, 7, 8, 9, 10, 11, 12, 13, 14, 15, 16, 23, 24, 25, 26, 35, 36
47 North	19 West	1
48 North	15 West	18, 19, 20, 21, 28, 29, 30, 31, 32, 33
48 North	16 West	1, 2, 3, 4, 5, 6, 7, 8, 9, 10, 11, 12, 13, 14, 15, 16, 17, 18, 19, 20, 21, 22, 23, 24, 25, 26, 27, 28, 29, 30, 32, 33, 34, 35, 36
48 North	17 West	1, 2, 3, 4, 5, 8, 9, 10, 11, 12, 13, 14, 15, 16, 17, 20, 21, 22, 23, 24, 25, 26, 27, 28, 31, 32
48 North	18 West	4, 5, 6, 7, 8, 9, 16, 17, 18, 19, 20, 21, 28, 29, 30, 31, 32, 33, 34, 35, 36
48 North	19 West	1, 2, 3, 4, 5, 6, 7, 8, 9, 10, 11, 12, 13, 14, 15, 16, 17, 18, 21, 22, 23, 24, 25, 36
49 North	16 West	31, 32, 33, 34, 35, 36

P.S.C. MO. DATE OF ISSUE June 11, 1991

DATE EFFECTIVE August 10, 1991

ILL. C.C. DATE OF ISSUE _____

DATE EFFECTIVE AUG 10 1991

IA. ST. C.C. DATE OF ISSUE _____

DATE EFFECTIVE 87-159 et al

Public Service Commission

ISSUED BY William E. Cornelius

Chairman

St. Louis, Missouri

NAME OF OFFICER

TITLE

ADDRESS

APPLYING TO

MISSOURI SERVICE AREA

DESCRIPTION OF SERVICE AREAS

SALINE COUNTY

Community: Nelson

JAN 17 1984

SCHUYLER COUNTY

Incorporated Communities: Downing
Green Top
Queen City

Townships: Fabius
Prarie
Salt River

SCOTLAND COUNTY

Incorporated Communities: Arbel
Granger
Rutledge
South Gorin

Townships: Harrison
Sand Hill
Thomson

CANCELLED

AUG 10 1991

BY 3rd R.S. #18

Public Service Commission
MISSOURI

SCOTT COUNTY

Communities:	Benton	Lambert
	Blodgett	Miner
	Chaffee	Morley
	Commerce	Oran
	Crowder	Rockview
	Haywood City	Scott City
	Kelso	Vanduser

SHELBY COUNTY

Incorporated Communities: Bethel
Clarence
Leonard
Shelbyville

Townships: Bethel
Black Creek
Clay
Taylor

Issued on 10 days' notice under order of Mo. P.S.C., 12/28/83, in Case No. LEM-83-2
P.S.C. MO. DATE OF ISSUE January 17, 1984 DATE EFFECTIVE January 27, 1984

ILL. C.C. DATE OF ISSUE _____ DATE EFFECTIVE JAN 27 1984

IA. ST. C.C. DATE OF ISSUE _____ DATE EFFECTIVE _____

ISSUED BY Charles J. Dougherty Chairman St. Louis, Missouri

NAME OF OFFICER

TITLE

ADDRESS

UNION ELECTRIC COMPANY

ELECTRIC SERVICE

P.S.C. MO., ILL., C.C., IA, ST. C.C. SCHEDULE NO. 5

FIRST REVISED SHEET NO. 18

CANCELLING SCHEDULE NO. 5

ORIGINAL SHEET NO. 18

APPLYING TO URBAN AND RURAL SERVICE AREAS

JUL 1 - 1966
MISSOURI
Public Service Comm.

THIS SHEET WITHDRAWN

CANCELLED

JAN 27 1984
BY *Jud RS 18*
PUBLIC SERVICE COMMISSION
OF MISSOURI

FILED

AUG 1 - 1966

PUBLIC SERVICE COMMISSION

P.S.C. MO. DATE OF ISSUE July 1, 1966

DATE EFFECTIVE August 1, 1966

ILL. C.C. DATE OF ISSUE _____

DATE EFFECTIVE _____

IA, ST. C.C. DATE OF ISSUE _____

DATE EFFECTIVE _____

ISSUED BY Charles J. Dougherty President St. Louis, Missouri

NAME OF OFFICER

TITLE

ADDRESS

SCHEDULE NO. 5

ORIGINAL

SHEET NO. 18

CANCELLING SCHEDULE NO. ALL PRECEDING SCHEDULES

REG. SHEET NO.

APPLYING TO RURAL SERVICE AREAS IN THE STATE OF MISSOURI

CASE 10,14,039
AUG 5 1959

DESCRIPTION OF RURAL SERVICE AREAS

JUL 31 1959

MISSOURI
Public Service Comm.

F. Camden, Miller and Morgan Counties, Missouri - (Cont'd.)
PUBLIC SERVICE COMMISSION

Section 15, T-38-N, R-16-W; thence east to the S.W. corner of Section 13, T-38-N, R-16-W; thence north to the N.W. corner of Section 12, T-38-N, R-16-W; thence east to the N.E. corner of Section 11, T-38-N, R-15-W; thence 1 mile south; thence 1 mile east; thence 2 miles south to the S.W. corner of Section 19, T-38-N, R-14-W, thence east, 2 Miles; thence north 1 mile to the N.E. corner of Section 20, T-38-N, R-14-W on the Miller-Camden County line, thence east along the Miller-Camden County line to the S.E. corner of Glaze Township; thence north along the eastern boundary line of Glaze Township to the southern boundary line of Osage Township; thence west to the S.E. corner of Equality Township; thence north along the eastern boundary line of Equality Township to the N.E. corner of Equality Township; thence west along the northern boundary line of Equality Township to the N.W. corner of Equality Township; thence continuing west to the S.W. corner of Section 15, T-41-N, R-15-W; thence north 1/4 mile; thence west 1-1/2 miles; thence north 1-1/4 miles to the N.W. corner of the S.E. quarter of Section 8, T-41-N, R-15-W; thence northwest in a straight line to the N.W. corner of said Section 8, thence west 1 mile; thence north 3/4 mile, thence west 1 mile; thence north 1/4 mile to the Morgan-Miller County Line, thence west along the Morgan-Miller County line to the point of beginning, as shown on map on Sheet No. 8.

An area including a portion of Osage Township in Morgan County more specifically described by a circumscribing line beginning at a point on the Morgan-Miller County line at the N.E. corner of Osage Township; thence west along the northern boundary line of Osage Township to the range line between Ranges 16 and 17 west; thence south along said range line to the S.E. corner of Section 13, T-41-N, R-17-W; thence west along the south line of said Section 13 to the center line of a cove in the ~~Indian~~ arm of the Lake

CANCELLED

BY AUG 1 - 1966

P.S.C. MO. DATE OF ISSUE July 31, 1959 PUBLIC SEP OF DATE EFFECTIVE August 5, 1959

ILL. C.C. DATE OF ISSUE _____ DATE EFFECTIVE _____

ISSUED BY J. W. McAfee President St. Louis, Mo.

NAME OF OFFICER TITLE ADDRESS

MO. P. S. C. SCHEDULE NO. 5

5th Revised

SHEET NO. 19

CANCELLING MO. P.S.C. SCHEDULE NO. 5

4th Revised

SHEET NO. 19

APPLYING TO

MISSOURI SERVICE AREA

Missouri Public
Service Commission

REC'D MAY 24 1999

COOPER COUNTY (Cont'd.)

TOWNSHIP	RANGE	SECTIONS/U.S. SURVEYS
49 North	17 West	32, 33, 34, 35, 36
49 North	18 West	7, 18, 19, 30, 31
49 North	19 West	10, 11, 12, 13, 14, 15, 16, 21, 22, 23, 24, 25, 26, 27, 28, 29, 31, 32, 33, 34, 35, 36

CRAWFORD COUNTY

TOWNSHIP	RANGE	SECTIONS/U.S. SURVEYS
35 North	2 West	15
36 North	2 West	1
40 North	4 West	16, 17, 18, 19, 20, 21
40 North	5 West	13, 14, 15, 16, 17, 18, 19, 20, 21, 22, 23, 24

*DAVIESS COUNTY

TOWNSHIP	RANGE	SECTIONS/U.S. SURVEYS
*58 North	28 West	6, 7, 18, 19, 30, 31, <u>Δ5</u> , <u>8</u> , <u>17</u> , <u>20</u> , <u>29</u> , <u>32</u>
*58 North	29 West	1, 2, 3, 4, 12, 13, 24, 25, 34, 36, <u>Δ5</u> , <u>8</u> , <u>9</u> , <u>10</u> , <u>11</u> , <u>14</u> , <u>23</u> , <u>26</u> , <u>35</u>
*59 North	28 West	30, 31, <u>Δ19</u> , <u>20</u> , <u>29</u> , <u>32</u>
*59 North	29 West	7, 17, 18, 19, 20, 22, 23, 24, 25, 26, 27, 28, 29, 30, 33, 34, 35, 36, <u>Δ1</u> , <u>2</u> , <u>3</u> , <u>4</u> , <u>5</u> , <u>6</u> , <u>10</u> , <u>11</u> , <u>12</u> , <u>13</u> , <u>14</u> , <u>15</u> , <u>21</u> , <u>31</u> , <u>32</u>
*60 North	27 West	<u>Δ7</u> , <u>8</u> , <u>17</u> , <u>18</u> , <u>19</u> , <u>20</u> , <u>29</u> , <u>30</u>
*60 North	28 West	<u>Δ7</u> , <u>8</u> , <u>9</u> , <u>10</u> , <u>11</u> , <u>12</u> , <u>13</u> , <u>14</u> , <u>15</u> , <u>16</u> , <u>17</u> , <u>18</u> , <u>19</u> , <u>20</u> , <u>21</u> , <u>22</u> , <u>23</u> , <u>24</u> , <u>25</u> , <u>26</u> , <u>27</u> , <u>28</u> , <u>29</u> , <u>30</u>
*60 North	29 West	<u>Δ10</u> , <u>11</u> , <u>12</u> , <u>13</u> , <u>14</u> , <u>15</u> , <u>19</u> , <u>20</u> , <u>21</u> , <u>22</u> , <u>23</u> , <u>24</u> , <u>25</u> , <u>26</u> , <u>27</u> , <u>28</u> , <u>29</u> , <u>30</u> , <u>31</u> , <u>32</u> , <u>33</u> , <u>34</u> , <u>35</u> , <u>36</u>

ΔIn the underscored Sections/U.S. Surveys above, Company's right and obligation to serve in Daviess County is limited by the terms of the Territorial Agreement between Company and Farmers' Electric Service Commission approved in Case No. EO-98-511.

Missouri Public
Service Commission

98-511

FILED JUN 23 1999

*Indicates Change

P.S.C. Mo. Date of Issue May 24, 1999 Date Effective June 23, 1999

Issued By C. W. Mueller President & CEO St. Louis, Missouri
Name of Officer Title Address

APPLYING TO MISSOURI SERVICE AREA

RECEIVED

COOPER COUNTY (Cont'd.)

TOWNSHIP	RANGE	SECTIONS/U.S. SURVEYS
49 North	17 West	32, 33, 34, 35, 36
49 North	18 West	7, 18, 19, 30, 31
49 North	19 West	10, 11, 12, 13, 14, 15, 16, 21, 22, 23, 24, 25, 26, 27, 28, 29, 31, 32, 33, 34, 35, 36

MAY 2 1996
MISSOURI Public Service Commission

*CRAWFORD COUNTY

TOWNSHIP	RANGE	SECTIONS/U.S. SURVEYS
35 North	2 West	15
36 North	2 West	1
40 North	4 West	16, 17, 18, 19, 20, 21
40 North	5 West	13, 14, 15, 16, 17, 18, 19, 20, 21, 22, 23, 24

DAVISS COUNTY

TOWNSHIP	RANGE	SECTIONS/U.S. SURVEYS
58 North	28 West	5, 6, 7, 8, 17, 18, 19, 20, 29, 30, 31, 32
58 North	29 West	1, 2, 3, 4, 5, 8, 9, 10, 11, 12, 13, 14, 23, 24, 25, 26, 34, 35, 36
59 North	28 West	19, 20, 29, 30, 31, 32
59 North	29 West	1, 2, 3, 4, 5, 6, 7, 10, 11, 12, 13, 14, 15, 17, 18, 19, 20, 21, 22, 23, 24, 25, 26, 27, 28, 29, 30, 31, 32, 33, 34, 35, 36
60 North	27 West	7, 8, 17, 18, 19, 20, 29, 30
60 North	28 West	7, 8, 9, 10, 11, 12, 13, 14, 15, 16, 17, 18, 19, 20, 21, 22, 23, 24, 25, 26, 27, 28, 29, 30

CANCELLED

FILED

JUN 29 1999
By SHRS #19
Public Service Commission
MISSOURI

JUN 10 1996
95-400 et al.
MO. PUBLIC SERVICE COMM

* Indicates Change

Issued pursuant to the Order of the Mo. P.S.C. in Case No. EO-95-400.

P.S.C. Mo. DATE OF ISSUE May 2, 1996

DATE EFFECTIVE June 10, 1996

ILL. C.C. DATE OF ISSUE _____

DATE EFFECTIVE _____

IA. ST. C. C. DATE OF ISSUE _____

DATE EFFECTIVE _____

ISSUED BY C. W. Mueller
NAME OF OFFICER

President & CEO
TITLE

St. Louis, Missouri
ADDRESS

APPLYING TO MISSOURI SERVICE AREA

RECEIVED

JUN 11 1991

COOPER COUNTY (Cont'd.)

MISSOURI
Public Service Commission

TOWNSHIP	RANGE	SECTIONS/U.S. SURVEYS
49 North	17 West	32, 33, 34, 35, 36
49 North	18 West	7, 18, 19, 30, 31
49 North	19 West	10, 11, 12, 13, 14, 15, 16, 21, 22, 23, 24, 25, 26, 27, 28, 29, 31, 32, 33, 34, 35, 36

CRAWFORD COUNTY

TOWNSHIP	RANGE	SECTIONS/U.S. SURVEYS
40 North	4 West	16, 17, 18, 19, 20, 21
40 North	5 West	13, 14, 15, 16, 17, 18, 19, 20, 21, 22, 23, 24

CANCELLED

JUN 10 1996

BY *RS 19*

DAVISS COUNTY

MISSOURI
Public Service Commission

TOWNSHIP	RANGE	SECTIONS/U.S. SURVEYS
58 North	28 West	5, 6, 7, 8, 17, 18, 19, 20, 29, 30, 31, 32
58 North	29 West	1, 2, 3, 4, 5, 8, 9, 10, 11, 12, 13, 14, 23, 24, 25, 26, 34, 35, 36
59 North	28 West	19, 20, 29, 30, 31, 32
59 North	29 West	1, 2, 3, 4, 5, 6, 7, 10, 11, 12, 13, 14, 15, 17, 18, 19, 20, 21, 22, 23, 24, 25, 26, 27, 28, 29, 30, 31, 32, 33, 34, 35, 36
60 North	27 West	7, 8, 17, 18, 19, 20, 29, 30
60 North	28 West	7, 8, 9, 10, 11, 12, 13, 14, 15, 16, 17, 18, 19, 20, 21, 22, 23, 24, 25, 26, 27, 28, 29, 30

FILED

P.S.C. MO. DATE OF ISSUE June 11, 1991 DATE EFFECTIVE August 10, 1991

ILL. C.C. DATE OF ISSUE _____ DATE EFFECTIVE AUG 10 1991

IA. ST. C.C. DATE OF ISSUE _____ DATE EFFECTIVE 87-159 et al

ISSUED BY William E. Cornelius Chairman St. Louis, Missouri

NAME OF OFFICER TITLE ADDRESS

Public Service Commission

APPLYING TO MISSOURI SERVICE AREA

DESCRIPTION OF SERVICE AREAS

STODDARD COUNTY

Communities: Bernie
Dexter
Dudley

JAN 17 1984

SULLIVAN COUNTY

Communities: Green Castle
Green City

WARREN COUNTY

Incorporated Communities: Concord Hill
Dutzow
Holstein
Marthasville
New Truxton
Peers
Pendleton
Trelor
Truesdale
Warrenton
Wright City

Townships: Camp Branch
Charrette
Elkhorn
Hickory Grove

WASHINGTON COUNTY

Communities: Johnson
Breton

CANCELLED
AUG 10 1981
BY 3rd R.S. # 19
Public Service Commission
MISSOURI

Issued on 10 days' notice under order of Mo.P.S.C., 12/28/83, in Case No. EM-83-2

P.S.C. MO. DATE OF ISSUE January 17, 1984

DATE EFFECTIVE January 27, 1984

ILL. C.C. DATE OF ISSUE _____

DATE EFFECTIVE JAN 27 1984

IA. ST. C.C. DATE OF ISSUE _____

DATE EFFECTIVE _____

ISSUED BY Charles J. Dougherty

Chairman

Public Service Commission
St. Louis, Missouri

NAME OF OFFICER

TITLE

ADDRESS

UNION ELECTRIC COMPANY

ELECTRIC SERVICE

P.S.C. MO., ILL. C.C., IA. ST. C.C. SCHEDULE NO. 5

FIRST REVISED SHEET NO. 19

CANCELLING SCHEDULE NO. 5

ORIGINAL SHEET NO. 19

APPLYING TO URBAN AND RURAL SERVICE AREAS

RECEIVED
JUL 1 - 1966
MISSOURI
Public Service Comm.

THIS SHEET WITHDRAWN

CANCELLED

JAN 27 1984
BY Jud RS 19
PUBLIC SERVICE COMMISSION
OF MISSOURI

FILED

AUG 1 - 1966

PUBLIC SERVICE COMMISSION

P.S.C. MO. DATE OF ISSUE July 1, 1966

DATE EFFECTIVE August 1, 1966

ILL. C.C. DATE OF ISSUE _____

DATE EFFECTIVE _____

IA. ST. C.C. DATE OF ISSUE _____

DATE EFFECTIVE _____

ISSUED BY Charles J. Dougherty President St. Louis, Missouri

NAME OF OFFICER

TITLE

ADDRESS

SCHEDULE NO. 5

ORIGINAL

SHEET NO. 19

CANCELLING SCHEDULE NO. ALL PRECEDING SCHEDULES

REG. SHEET NO. _____

APPLYING TO RURAL SERVICE AREAS IN THE STATE OF MISSOURI

JUL 31 1959

DESCRIPTION OF RURAL SERVICE AREAS

MISSOURI
Public Service Comm.

F. Camden, Miller and Morgan Counties, Missouri - (Cont'd.)

of the Ozarks; thence in a southwesterly direction along the center line of said cove to the center line of the Indian Creek Branch of the Lake of the Ozarks; thence in a meandering southwesterly direction along the center line of the Indian Creek Branch of the Lake of the Ozarks to the center line of the Gravois Branch of the Lake of the Ozarks; thence in a meandering southeasterly direction along the center line of said Gravois Branch to the center line of the Osage River (Lake of the Ozarks); thence east along the center line of said Lake to the intersection with the Morgan-Miller County line; thence north along the Morgan-Miller County line to the point of beginning, as shown on map on Sheet No. 8.

CANCELLED

FILED

BY AUG 1 - 1966
PUBLIC SER
OF MO

AUG 5 1959
CASE NO 14,039
PUBLIC SERVICE COMMISSION

P.S.C. MO. DATE OF ISSUE July 31, 1959

DATE EFFECTIVE August 5, 1959

ILL. C.C. DATE OF ISSUE _____

DATE EFFECTIVE _____

ISSUED BY J. W. McAfee

President

St. Louis, Mo.

NAME OF OFFICER

TITLE

ADDRESS

MO. P. S. C. SCHEDULE NO. 5 2nd Revised SHEET NO. 20

CANCELLING MO. P.S.C. SCHEDULE NO. 5 FIRST Revised SHEET NO. 20

APPLYING TO MISSOURI SERVICE AREA

Missouri Public
Service Commission

REC'D MAY 24 1999

***DAVIESS COUNTY (Cont'd.)**

<u>TOWNSHIP</u>	<u>RANGE</u>	<u>SECTIONS/U.S. SURVEYS</u>
*61 North	27 West	<u>Δ6, 7, 18</u>
*61 North	28 West	<u>31, Δ1, 2, 3, 4, 5, 6, 7, 8, 9, 10, 11, 12, 13, 14, 15, 16, 17, 18, 19, 20, 21, 28, 29, 30</u>
*61 North	29 West	<u>6, 7, 18, Δ1, 2, 4, 5, 8, 9, 10, 11, 12, 13, 14, 15, 16, 17, 19, 20, 21, 22, 23, 24, 25, 26, 27, 28, 29, 32, 33, 34, 35, 36</u>
*62 North	27 West	<u>Δ31</u>
*62 North	28 West	<u>Δ31, 32, 33, 34, 35, 36</u>
*62 North	29 West	<u>Δ31, 32</u>

DEKALB COUNTY

<u>TOWNSHIP</u>	<u>RANGE</u>	<u>SECTIONS/U.S. SURVEYS</u>
*57 North	30 West	<u>3, 7, 8, 9, 10, 15, 16, 17, 18, Δ1, 2, 11, 12, 13, 14</u>
57 North	31 West	<u>1, 2, 3, 4, 9, 10, 11, 12, 13, 14, 15, 16</u>
58 North	30 West	<u>3, 4, 5, 6</u>
58 North	31 West	<u>1, 2, 3, 4, 5, 6, 7, 8, 9, 10, 11, 12, 13, 14, 15, 16, 17, 18, 21, 22, 23, 24, 25, 26, 27, 28, 33, 34, 35, 36</u>
58 North	32 West	<u>1, 2, 11, 12, 13, 14</u>

ΔIn the underscored Sections/U.S. Surveys above, Company's right and obligation to serve in Daviess and DeKalb Counties is limited by the terms of the Territorial Agreement between Company and Farmers' Electric Cooperative approved in Case No. EO-98-511.

Missouri Public
Service Commission

98-511

FILED JUN 23 1999

*Indicates Change

P.S.C. Mo. Date of Issue May 24, 1999 Date Effective June 23, 1999

Issued By C. W. Mueller President & CEO St. Louis, Missouri
Name of Officer Title Address

RECEIVED

APPLYING TO

MISSOURI SERVICE AREA

JUN 11 1991

DAVISS COUNTY (Cont'd.)

MISSOURI
Public Service Commission

<u>TOWNSHIP</u>	<u>RANGE</u>	<u>SECTIONS/U.S. SURVEYS</u>
60 North	29 West	10, 11, 12, 13, 14, 15, 19, 20, 21, 22, 23, 24, 25, 26, 27, 28, 29, 30, 31, 32, 33, 34, 35, 36
61 North	27 West	6, 7, 18
61 North	28 West	1, 2, 3, 4, 5, 6, 7, 8, 9, 10, 11, 12, 13, 14, 15, 16, 17, 18, 19, 20, 21, 28, 29, 30, 31
61 North	29 West	1, 2, 4, 5, 6, 7, 8, 9, 10, 11, 12, 13, 14, 15, 16, 17, 18, 19, 20, 21, 22, 23, 24, 25, 26, 27, 28, 29, 32, 33, 34, 35, 36
62 North	27 West	31
62 North	28 West	31, 32, 33, 34, 35, CANCELLED
62 North	29 West	31, 32

DEKALB COUNTY

JUN 29 1999
By *2nd RS #20*
Public Service Commission
MISSOURI

<u>TOWNSHIP</u>	<u>RANGE</u>	<u>SECTIONS/U.S. SURVEYS</u>
57 North	30 West	1, 2, 3, 7, 8, 9, 10, 11, 12, 13, 14, 15, 16, 17, 18
57 North	31 West	1, 2, 3, 4, 9, 10, 11, 12, 13, 14, 15, 16
58 North	30 West	3, 4, 5, 6
58 North	31 West	1, 2, 3, 4, 5, 6, 7, 8, 9, 10, 11, 12, 13, 14, 15, 16, 17, 18, 21, 22, 23, 24, 25, 26, 27, 28, 33, 34, 35, 36
58 North	32 West	1, 2, 11, 12, 13, 14

FILED

P.S.C. Mo. DATE OF ISSUE June 11, 1991

DATE EFFECTIVE August 10, 1991

ILL. C.C. DATE OF ISSUE _____

DATE EFFECTIVE AUG 10 1991
87-15 yretal

IA. ST. C.C. DATE OF ISSUE _____

DATE EFFECTIVE **Public Service Commission**

ISSUED BY William E. Cornelius

Chairman

St. Louis, Missouri

NAME OF OFFICER

TITLE

ADDRESS

APPLYING TO MISSOURI SERVICE AREA

DESCRIPTION OF SERVICE AREAS

COMMUNITIES AND COUNTIES FORMERLY SERVED BY
MISSOURI POWER & LIGHT COMPANY

JAN 17 1984

Communities:

Alexandria	Clifton Hill	Higbee	Public Service Commission MCKitttrick
Altamont	Coffey	Holiday	Madison
Amity	Cowgill	Holt	Martinsburg
Arbela	Danville	Holts Summit	Mary's Home
Argyle	Dawn	Huntsville	Maysville
Ashland	Downing	Hurdland	Maywood
Atlanta	Durham	Ilasco	Medill
Auxvasse	Edina	Jacksonville	Meta
Baring	Elmer	Jameson	Mexico
Beaufort	Elmira	Jamestown	Middletown
Belle	Elston	Jefferson City	Mineola
Benton City	Ethel	Kearney	Mirabile
Berger	Eugene	Keota	Moberly
Bethel	Ewing	Kidder	Mokane
Bevier	Excello	Kingdom City	Montgomery City
Big Spring	Excelsior Springs	Kingston	Mooresville
Bland	Fairport	Kirksville	Monticello
Boonville	Farber	Knox City	Morrison
Bonnots Mill	Frankford	Koeltztown	Mosby
Brashear	Franklin	LaBelle	Mt. Sterling
Braymer	Freeburg	Ladonia	Nettleton
Breckenridge	Gasconade	LaGrange	Newark
Brookfield	Gerald	Lathrop	New Bloomfield
Bucklin	Gibbs	Lawson	New Boston
Buell	Goldsberry	Leonard	New Cambria
Cairo	Gorin	Leslie	New Florence
Callao	Granger	Lewistown	New Franklin
Canton	Green Castle	Liberty	New Haven
Cedar City	Green City	Linn	New London
Center	Greentop	Lohman	North Boonville
Centertown	Hallsville	Loose Creek	Novelty
Chamois	Hamilton	Ludlow	Novinger
Clarence	Hartsburg	Luray	Osborn
Clark	Henley	Marall	Osage City

CANCELLED

AUG 10 1991

BY J.R.S. #20

Public Service Commission
MISSOURI

Issued on 10 days' notice under order of Mo.P.S.C., 12/28/83 in Case No. EM-83-2
P.S.C. MO. DATE OF ISSUE January 17, 1984 DATE EFFECTIVE January 27, 1984

ILL. C.C. DATE OF ISSUE _____ DATE EFFECTIVE JAN 27 1984

IA. ST. C.C. DATE OF ISSUE _____ DATE EFFECTIVE _____

ISSUED BY Charles J. Dougherty Chairman St. Louis, Missouri
NAME OF OFFICER TITLE ADDRESS

UNION ELECTRIC COMPANY

ELECTRIC SERVICE

MO.P.S.C. SCHEDULE NO. 5 4th Revised SHEET NO. 21
 CANCELLING MO.P.S.C. SCHEDULE NO. 5 3rd Revised SHEET NO. 21

APPLYING TO MISSOURI SERVICE AREA

DEKALB COUNTY (cont'd.)

<u>TOWNSHIP</u>	<u>RANGE</u>	<u>SECTIONS/U.S.SURVEYS</u>
59 North	30 West	1, 2, 3, 4, 5, 6, 8, 9, 10, 11, 12, 13, 14, 15, 16, 17, 19, 20, 21, 22, 23, 24, 25, 26, 27, 28, 29, 30, 31, 32, 33, 34, 35, <u>Δ</u> 36
59 North	31 West	1, 2, 3, 9, 10, 11, 12, 13, 14, 15, 16, 19, 20, 21, 22, 23, 24, 25, 26, 27, 28, 29, 30, 31, 32, 33, 34, 35, 36
59 North	32 West	23, 24, 25, 26, 35, 36
60 North	30 West	19, 20, 21, 22, 23, 24, 25, 26, 27, 28, 29, 30, 31, 32, 33, 34, 35, 36
60 North	31 West	22, 23, 24, 25, 26, 27, 34, 35, 36

***DUNKLIN COUNTY**

<u>TOWNSHIP</u>	<u>RANGE</u>	<u>SECTIONS/U.S.SURVEYS</u>
16 North	10 East	3, 10
17 North	10 East	27, 34
18 North	9 East	1, 2, 3, 4, 5, 6, 11, 12
18 North	10 East	3, 4, 5, 6, 7, 8, 9, 10

Δ In the underscored Sections/U.S. Surveys above, Company's right and obligation to serve in DeKalb County is limited by the terms of the Territorial Agreement between Company and Farmers' Electric Cooperative approved in Case No. EO-98-511.

FILED
Missouri Public
Service Commission
EO-2008-0310; YE-2009-0546

*Indicates Change

Issued pursuant to the Order of the Mo. P.S.C. in Case No. EO-2008-0310.

DATE OF ISSUE January 26, 2009 DATE EFFECTIVE February 26, 2009
 ISSUED BY T. R. Voss President & CEO St. Louis, Missouri
 NAME OF OFFICER TITLE ADDRESS

UNION ELECTRIC COMPANY

ELECTRIC SERVICE

MO. P. S. C. SCHEDULE NO. 5 3rd Revised SHEET NO. 21

CANCELLING MO. P.S.C. SCHEDULE NO. 5 2nd Revised SHEET NO. 21

APPLYING TO MISSOURI SERVICE AREA

Missouri Public Service Commission

REC'D MAY 24 1999

DEKALB COUNTY (cont'd.)

TOWNSHIP	RANGE	SECTIONS/U.S. SURVEYS
*59 North	30 West	1, 2, 3, 4, 5, 6, 8, 9, 10, 11, 12, 13, 14, 15, 16, 17, 19, 20, 21, 22, 23, 24, 25, 26, 27, 28, 29, 30, 31, 32, 33, 34, 35, <u>Δ36</u>
59 North	31 West	1, 2, 3, 9, 10, 11, 12, 13, 14, 15, 16, 19, 20, 21, 22, 23, 24, 25, 26, 27, 28, 29, 30, 31, 32, 33, 34, 35, 36
59 North	32 West	23, 24, 25, 26, 35, 36
60 North	30 West	19, 20, 21, 22, 23, 24, 25, 26, 27, 28, 29, 30, 31, 32, 33, 34, 35, 36
60 North	31 West	22, 23, 24, 25, 26, 27, 34, 35, 36

DUNKLIN COUNTY

TOWNSHIP	RANGE	SECTIONS/U.S. SURVEYS
16 North	7 East	1, 2, 3, 4, 5, 7, 8, 9, 10, 11, 12, 13, 14, 15, 16, 17, 18, 20, 21, 22, 23, 24, 25, 26
16 North	8 East	1, 2, 3, 4, 5, 6, 7, 8, 9, 10, 11, 12, 17, 18, 19, 30
16 North	9 East	4, 5, 6, 7, 8, 9, 16, 17, 18
16 North	10 East	3, 10
17 North	7 East	24, 25, 33, 34, 35, 36
17 North	8 East	1, 2, 3, 10, 11, 12, 13, 14, 15, 16, 17, 18, 19, 20, 21, 22, 23, 24, 25, 26, 27, 28, 29, 30, 31, 32, 33, 34, 35, 36
17 North	9 East	2, 3, 4, 5, 6, 7, 8, 9, 10, 11, 14, 15, 16, 17, 18, 19, 20, 21, 28, 29, 30, 31, 32, 33
17 North	10 East	27, 34
18 North	8 East	35, 36
18 North	9 East	1, 2, 3, 4, 5, 6, 11, 12, 31, 32, 33, 34, 35
18 North	10 East	3, 4, 5, 6, 7, 8, 9, 10

ΔIn the underscored Sections/U.S. Surveys above, Company's right and obligation to serve in DeKalb County is limited by the terms of the Territorial Agreement between Company and Farmers' **Electric Cooperative** approved in Case No. EO-98-511.

*Indicates Change

Missouri Public Service Commission

98-511

FILED JUN 23 1999

CANCELLED P.S.C. Mo. Date of Issue May 24, 1999 Date Effective June 23, 1999

February 26, 2009
 Missouri Public Service Commission
 Issued By C. W. Mueller President & CEO St. Louis, Missouri
 Name of Officer Title Address

UNION ELECTRIC COMPANY

ELECTRIC SERVICE

P. S. C. MO., ILL. C. C., IA. ST. C. C. SCHEDULE NO. 5

2nd Revised

SHEET NO. 21

CANCELLING SCHEDULE NO. 5

FIRST REVISED

RECEIVED

APPLYING TO

MISSOURI SERVICE AREA

SEP 16 1994

DEKALB COUNTY (cont'd.)

MISSOURI

TOWNSHIP	RANGE	SECTIONS/U.S. SURVEY
59 North	30 West	1, 2, 3, 4, 5, 6, 8, 9, 10, 11, 12, 13, 14, 15, 16, 17, 19, 20, 21, 22, 23, 24, 25, 26, 27, 28, 29, 30, 31, 32, 33, 34, 35, 36
59 North	31 West	1, 2, 3, 9, 10, 11, 12, 13, 14, 15, 16, 19, 20, 21, 22, 23, 24, 25, 26, 27, 28, 29, 30, 31, 32, 33, 34, 35, 36
59 North	32 West	23, 24, 25, 26, 35, 36
60 North	30 West	19, 20, 21, 22, 23, 24, 25, 26, 27, 28, 29, 30, 31, 32, 33, 34, 35, 36
60 North	31 West	22, 23, 24, 25, 26, 27, 34, 35, 36

CANCELLED

JUN 23 1999

*DUNKLIN COUNTY

TOWNSHIP	RANGE	SECTIONS/U.S. SURVEY
16 North	7 East	1, 2, 3, 4, 5, 7, 8, 9, 10, 11, 12, 13, 14, 15, 16, 17, 18, 20, 21, 22, 23, 24, 25, 26
16 North	8 East	1, 2, 3, 4, 5, 6, 7, 8, 9, 10, 11, 12, 17, 18, 19, 30
16 North	9 East	4, 5, 6, 7, 8, 9, 16, 17, 18
16 North	10 East	3, 10
17 North	7 East	24, 25, 33, 34, 35, 36
17 North	8 East	1, 2, 3, 10, 11, 12, 13, 14, 15, 16, 17, 18, 19, 20, 21, 22, 23, 24, 25, 26, 27, 28, 29, 30, 31, 32, 33, 34, 35, 36
17 North	9 East	2, 3, 4, 5, 6, 7, 8, 9, 10, 11, 14, 15, 16, 17, 18, 19, 20, 21, 28, 29, 30, 31, 32, 33
17 North	10 East	27, 34
18 North	8 East	35, 36
18 North	9 East	1, 2, 3, 4, 5, 6, 11, 12, 31, 32, 33, 34, 35
18 North	10 East	3, 4, 5, 6, 7, 8, 9, 10

By 3rd RS #21
Public Service Commission
MISSOURI

FILED

OCT 20 1994
94 - 278
MO. PUBLIC SERVICE COM. S.

*Indicates Change

P.S.C. Mo. DATE OF ISSUE September 19, 1994

DATE EFFECTIVE October 20, 1994

ILL. C.C. DATE OF ISSUE _____

DATE EFFECTIVE _____

IA. ST. C. C. DATE OF ISSUE _____

DATE EFFECTIVE _____

ISSUED BY C. W. Mueller
NAME OF OFFICER

President & CEO
TITLE

St. Louis, Missouri
ADDRESS

APPLYING TO MISSOURI SERVICE AREA

JUN 11 1991

MISSOURI
DEKALB COUNTY (Cont'd) Public Service Commission

<u>TOWNSHIP</u>	<u>RANGE</u>	<u>SECTIONS/U.S. SURVEYS</u>
59 North	30 West	1, 2, 3, 4, 5, 6, 8, 9, 10, 11, 12, 13, 14, 15, 16, 17, 19, 20, 21, 22, 23, 24, 25, 26, 27, 28, 29, 30, 31, 32, 33, 34, 35, 36
59 North	31 West	1, 2, 3, 9, 10, 11, 12, 13, 14, 15, 16, 19, 20, 21, 22, 23, 24, 25, 26, 27, 28, 29, 30, 31, 32, 33, 34, 35, 36
59 North	32 West	23, 24, 25, 26, 35, 36
60 North	30 West	19, 20, 21, 22, 23, 24, 25, 26, 27, 28, 29, 30, 31, 32, 33, 34, 35, 36
60 North	31 West	22, 23, 24, 25, 26, 27, 34, CANCELLED

DUNKLIN COUNTY

OCT 20 1994

<u>TOWNSHIP</u>	<u>RANGE</u>	<u>SECTIONS/U.S. SURVEYS</u>
16 North	7 East	1, 2, 3, 4, 5, 7, 8, 9, 10, 13, 14, 15, 16, 17, 18
16 North	8 East	1, 2, 3, 4, 5, 6, 7, 8, 9, 10, 11, 12, 17, 18
16 North	9 East	4, 5, 6, 7, 8, 9, 16, 17, 18
17 North	7 East	24, 25, 33, 34, 35, 36
17 North	8 East	1, 2, 3, 10, 11, 12, 13, 14, 15, 16, 17, 18, 19, 20, 21, 22, 23, 24, 25, 26, 27, 28, 29, 30, 31, 32, 33, 34, 35, 36
17 North	9 East	2, 3, 4, 5, 6, 7, 8, 9, 10, 11, 14, 15, 16, 17, 18, 19, 20, 21, 28, 29, 30, 31, 32, 33

BY R.S. #21
Public Service Commission
MISSOURI

FILED

P.S.C. MO. DATE OF ISSUE June 11, 1991
ILL. C.C. DATE OF ISSUE _____
IA. ST. C.C. DATE OF ISSUE _____

DATE EFFECTIVE August 10, 1991
DATE EFFECTIVE 87-159 et al
Public Service Commission

ISSUED BY William E. Cornelius Chairman St. Louis, Missouri
NAME OF OFFICER TITLE ADDRESS

APPLYING TO MISSOURI SERVICE AREA

DESCRIPTION OF SERVICE AREAS

COMMUNITIES AND COUNTIES FORMERLY SERVED BY MISSOURI POWER & LIGHT COMPANY (continued)

JAN 17 1984

Communities:

Plattsburg	St. Catherine	Turney
Polo	St. Elizabeth	Utica
Prairie Home	St. Francisville	Vandiver
Praethersville	St. Martins	Vienna
Queen City	St. Thomas	Vibbard
Rayville	Santa Rosa	Wardsville
Renick	Saverton	Wayland
Revere	Schuberts	Weatherby
Rhineland	Shelbyville	Wellsville
Rich Fountain	South Gifford	Westphalia
Rocheport	South Gorin	Williamsburg
Rosebud	Stephens	Winston
Rush Hill	Sturgeon	Wood Heights
Russellville	Taos	Wyaconda
Rutledge	Thompson	

Counties:

Adair	Franklin	Montgomery
Audrain	Gasconade	Osage
Boone	Gentry	Pike
Caldwell	Howard	Ralls
Callaway	Knox	Randolph
Chariton	Lewis	Ray
Clark	Linn	Schuyler
Clay	Livingston	Scotland
Clinton	Macon	Shelby
Cole	Maries	Sullivan
Cooper	Miller	Warren
Daviess	Moniteau	
DeKalb	Monroe	

CANCELLED

AUG 10 1991

BY 1st R.S. #21

Public Service Commission
MISSOURI

Issued on 10 days' notice under order of Mo. P.S.C., 12/28/83, in Case No. EM-83-21

P.S.C. MO. DATE OF ISSUE	<u>January 17, 1984</u>	DATE EFFECTIVE	<u>January 27, 1984</u>
ILL. C.C. DATE OF ISSUE	_____	DATE EFFECTIVE	<u>JAN 27 1984</u>
IA. ST. C.C. DATE OF ISSUE	_____	DATE EFFECTIVE	_____

ISSUED BY	<u>Charles J. Dougherty</u>	TITLE	<u>Chairman</u>	ADDRESS	<u>St. Louis, Missouri</u>
-----------	-----------------------------	-------	-----------------	---------	----------------------------

NAME OF OFFICER

TITLE

ADDRESS

UNION ELECTRIC COMPANY

ELECTRIC SERVICE

P. S. C. MO., ILL. C. C., IA. ST. C. C. SCHEDULE NO. 5

4th Revised

SHEET NO. 22

CANCELLING SCHEDULE NO. 5

3rd Revised

SHEET NO. 22

APPLYING TO MISSOURI SERVICE AREA

		DUNKLIN COUNTY (cont'd.)	
<u>TOWNSHIP</u>	<u>RANGE</u>	<u>SECTIONS/U.S.SURVEYS</u>	
19 North	9 East	25, 26, 27, 28, 29, 32, 33, 34, 35, 36	
19 North	10 East	22, 27, 28, 29, 30, 31, 32, 33, 34	
20 North	9 East	1, 2, 3, 10, 11, 12, 13, 14, 23, 24	
20 North	10 East	3, 4, 5, 6, 7, 8, 9, 10, 15, 16, 17, 18, 19, 20	
21 North	9 East	13, 14, 15, 16, 21, 22, 23, 24, 25, 26, 27, 28, 33, 34, 35, 36, <u>Δ8, 9, 10, 11, 17, 20, 29</u>	
21 North	10 East	15, 19, 20, 21, 22, 27, 28, 29, 30, 31, 32, 33, 34, <u>Δ10, 16</u>	
		FRANKLIN COUNTY	
<u>TOWNSHIP</u>	<u>RANGE</u>	<u>SECTIONS/U.S.SURVEYS</u>	
All of FRANKLIN COUNTY in its entirety.			
		*GASCONADE COUNTY	
<u>TOWNSHIP</u>	<u>RANGE</u>	<u>SECTIONS/U.S.SURVEYS</u>	
41 North	5 West	4, 5, 6	
41 North	6 West	1, 2, 3, 4, 5, 6, 7, 8, 9, 10, 11, 12, 15, 16, 17, 18, 19, 20, 21, 22, 27, 28, 29, 30, 31, 32, 33	
42 North	4 West	4, 5, 6, 7, 8, 9, 16, 17, 18, 19, 20	
42 North	5 West	1, 2, 3, 4, 5, 6, 7, 8, 9, 10, 11, 12, 13, 14, 15, 16, 17, 18, 19, 20, 21, 22, 23, 24, 25, 26, 27, 28, 29, 30, 31, 32, 33, 34	
42 North	6 West	1, 2, 3, 4, 5, 6, 7, 8, 9, 10, 11, 12, 13, 14, 15, 16, 17, 18, 19, 20, 21, 22, 23, 24, 25, 26, 27, 28, 29, 30, 31, 32, 33, 34, 35, 36	
43 North	4 West	4, 5, 6, 7, 8, 9, 16, 17, 18, 19, 20, 21, 28, 29, 30, 31, 32, 33	

RECEIVED

OCT 10 2000

MISSOURI Public Service Commission

FILED

NOV 09 2000

MISSOURI Public Service Commission

P.S.C. Mo. DATE OF ISSUE October 10, 2000 DATE EFFECTIVE November 9, 2000

ISSUED BY C. W. Mueller President & CEO St. Louis, Missouri
 NAME OF OFFICER TITLE ADDRESS

UNION ELECTRIC COMPANY

ELECTRIC SERVICE

P. S. C. MO., ILL. C. C., IA. ST. C. C. SCHEDULE NO. 5 3rd Revised SHEET NO. 22

CANCELLING SCHEDULE NO. 5 2nd Revised SHEET NO. 22

APPLYING TO MISSOURI SERVICE AREA

Missouri Public Service Commission

DUNKLIN COUNTY (cont'd.)

REC'D NOV 05 1999

TOWNSHIP	RANGE	SECTIONS/U.S. SURVEYS
19 North	9 East	25, 26, 27, 28, 29, 32, 33, 34, 35, 36
19 North	10 East	22, 27, 28, 29, 30, 31, 32, 33, 34
20 North	9 East	1, 2, 3, 10, 11, 12, 13, 14, 23, 24
20 North	10 East	3, 4, 5, 6, 7, 8, 9, 10, 15, 16, 17, 18, 19, 20
*21 North	9 East	13, 14, 15, 16, 21, 22, 23, 24, 25, 26, 27, 28, 33, 34, 35, 36, <u>Δ8</u> , <u>9</u> , <u>10</u> , <u>11</u> , <u>17</u> , <u>20</u> , <u>29</u>
*21 North	10 East	15, 19, 20, 21, 22, 27, 28, 29, 30, 31, 32, 33, 34, <u>Δ10</u> , <u>16</u>

FRANKLIN COUNTY

CANCELLED

TOWNSHIP	RANGE	SECTIONS/U.S. SURVEYS
All of FRANKLIN COUNTY in its entirety.		

NOV 09 2000
BY 2/11/RS#22
Public Service Commission
MISSOURI

GASCONADE COUNTY

TOWNSHIP	RANGE	SECTIONS/U.S. SURVEYS
All of GASCONADE COUNTY in its entirety.		

GENTRY COUNTY

TOWNSHIP	RANGE	SECTIONS/U.S. SURVEYS
61 North	30 West	1, 2, 11, 12, 13, 14, 24
62 North	30 West	35, 36

HOWARD COUNTY

TOWNSHIP	RANGE	SECTIONS/U.S. SURVEYS
48 North	15 West	1, 2, 3, 4, 5, 6, 7, 8, 9, 10, 11, 12, US Survey 2436
48 North	16 West	1, 2, 3, 4, 5, 6, 7, 8, 11, 12, US Surveys 1725, 2444, 2481, 2557

ΔIn the underscored Sections/U.S. Surveys above, Company's right and obligation to serve in Dunklin County is limited by the terms of the Territorial Agreement between Company and Ozark Border Electric Cooperative approved in Case No. EO-99-599.

*Indicates Change

Missouri Public Service Commission
99-599

FILED DEC 05 1999

P.S.C. No. DATE OF ISSUE November 5, 1999 DATE EFFECTIVE December 5, 1999

ISSUED BY C. W. Mueller President & CEO St. Louis, Missouri
NAME OF OFFICER TITLE ADDRESS

UNION ELECTRIC COMPANY

ELECTRIC SERVICE

P. S. C. MO., ILL. C. C., IA. ST. C. C. SCHEDULE NO. 5 2nd Revised SHEET NO. 22

CANCELLING SCHEDULE NO. 5 FIRST REVISED SHEET NO. 22

APPLYING TO MISSOURI SERVICE AREA

RECEIVED

SEP 16 1994

***DUNKLIN COUNTY (cont'd.)**

<u>TOWNSHIP</u>	<u>RANGE</u>	<u>SECTIONS/U.S.SURVEYS</u>
19 North	9 East	25, 26, 27, 28, 29, 32, 33, 34, 35, 36
19 North	10 East	22, 27, 28, 29, 30, 31, 32, 33, 34
20 North	9 East	1, 2, 3, 10, 11, 12, 13, 14, 23, 24
20 North	10 East	3, 4, 5, 6, 7, 8, 9, 10, 15, 16, 17, 18, 19, 20
21 North	9 East	7, 8, 9, 10, 11, 13, 14, 15, 16, 17, 18, 19, 20, 21, 22, 23, 24, 25, 26, 27, 28, 29, 30, 33, 34, 35, 36
21 North	10 East	7, 8, 9, 10, 15, 16, 17, 18, 19, 20, 21, 22, 27, 28, 29, 30, 31, 32, 33, 34
23 North	10 East	21, 22, 27, 28

MISSOURI Public Service Commission

FRANKLIN COUNTY

<u>TOWNSHIP</u>	<u>RANGE</u>	<u>SECTIONS/U.S.SURVEYS</u>
-----------------	--------------	-----------------------------

All of FRANKLIN COUNTY in its entirety.

GASCONADE COUNTY

<u>TOWNSHIP</u>	<u>RANGE</u>	<u>SECTIONS/U.S.SURVEYS</u>
-----------------	--------------	-----------------------------

All of GASCONADE COUNTY in its entirety.

GENTRY COUNTY

<u>TOWNSHIP</u>	<u>RANGE</u>	<u>SECTIONS/U.S.SURVEYS</u>
-----------------	--------------	-----------------------------

61 North	30 West	1, 2, 11, 12, 13, 14, 24
62 North	30 West	35, 36

HOWARD COUNTY

<u>TOWNSHIP</u>	<u>RANGE</u>	<u>SECTIONS/U.S.SURVEYS</u>
-----------------	--------------	-----------------------------

48 North	15 West	1, 2, 3, 4, 5, 6, 7, 8, 9, 10, 11, 12, US Survey 2436
48 North	16 West	1, 2, 3, 4, 5, 6, 7, 8, 11, 12, US Surveys 1725, 2444, 2481, 2557

CANCELLED

FILED

DEC 05 1999

OCT 20 1994
94-278

MO. PUBLIC SERVICE COM. #22

*Indicates Change

P.S.C. Mo. DATE OF ISSUE September 19, 1994 PUBLIC SERVICE COMMISSION MISSOURI DATE EFFECTIVE October 20, 1994

ILL. C.C. DATE OF ISSUE _____ DATE EFFECTIVE _____

IA. ST.C.C. DATE OF ISSUE _____ DATE EFFECTIVE _____

ISSUED BY C. W. Mueller President & CEO St. Louis, Missouri
NAME OF OFFICER TITLE ADDRESS

APPLYING TO MISSOURI SERVICE AREA

JUN 11 1991

DUNKLIN COUNTY (Cont'd.)

MISSOURI Public Service Commission

<u>TOWNSHIP</u>	<u>RANGE</u>	<u>SECTIONS/U.S. SURVEYS</u>
18 North	8 East	35, 36
18 North	9 East	31, 32, 33, 34, 35
23 North	10 East	21, 22, 27, 28

FRANKLIN COUNTY

<u>TOWNSHIP</u>	<u>RANGE</u>	<u>SECTIONS/U.S. SURVEYS</u>
-----------------	--------------	------------------------------

All of FRANKLIN COUNTY in its entirety

GASCONADE COUNTY

<u>TOWNSHIP</u>	<u>RANGE</u>	<u>SECTIONS/U.S. SURVEYS</u>
-----------------	--------------	------------------------------

All of GASCONADE COUNTY in its entirety

GENTRY COUNTY

<u>TOWNSHIP</u>	<u>RANGE</u>	<u>SECTIONS/U.S. SURVEYS</u>
-----------------	--------------	------------------------------

61 North	30 West	1, 2, 11, 12, 13, 14, 24
62 North	30 West	35, 36

OCT 20 1994

BY 2nd R.S. #22

HOWARD COUNTY

<u>TOWNSHIP</u>	<u>RANGE</u>	<u>SECTIONS/U.S. SURVEYS</u>
-----------------	--------------	------------------------------

48 North	15 West	1, 2, 3, 4, 5, 6, 7, 8, 9, 10, 11, 12, U.S. Survey 2436
48 North	16 West	1, 2, 3, 4, 5, 6, 7, 8, 11, 12, U.S. Surveys 1725, 2444, 2481, 2557

Public Service Commission MISSOURI

P.S.C. Mo. DATE OF ISSUE June 11, 1991

DATE EFFECTIVE August 10, 1991

ILL. C.C. DATE OF ISSUE _____

DATE EFFECTIVE AUG 10 1991

IA. ST. C.C. DATE OF ISSUE _____

DATE EFFECTIVE 87-159 et al

ISSUED BY William E. Cornelius Chairman

Public Service Commission St. Louis, Missouri

NAME OF OFFICER

TITLE

ADDRESS

APPLYING TO MISSOURI SERVICE AREA

DESCRIPTION OF SERVICE AREAS
COMMUNITIES AND COUNTIES FORMERLY SERVED BY
MISSOURI EDISON COMPANY

JAN 17 1984

Communities:

Annada	Flint Hill	Paynesville
Ashburn	Foley	Peers
Ashley	Foristell	Pendleton
Augusta	Gilmore	Peruque
Bellflower	Hawk Point	St. Clements
Bowling Green	High Hill	St. Paul
Briscoe	Holstein	St. Peters
Chain of Rocks	Jonesburg	Silex
Concord Hill	Josephville	Stark
Corso	Louisiana	Treloar
Cottleville	Marthasville	Troy
Curryville	Maryknoll	Truesdale
Cyrene	Matson	Truxton
Dardenne	Millwood	Turpin
Davis	Moscow Mill	Warrenton
Defiance	New Hartford	Weldon Springs
Dutzow	New Hope	Wentzville
Edgewood	New Melle	Whiteside
Elsberry	New Truxton	Winfield
Eolia	O'Fallon	Wright City
Ethlyn	Old Monroe	
Femme Osage	Olney	

Counties: Lincoln
Montgomery
Pike
St. Charles
Warren

CANCELLED

AUG 10 1991

BY 1st R.S. #22

Public Service Commission
MISSOURI

Issued on 10 days' notice under order of Mo.P.S.C., 12/28/83, in Case No. EM-83-2

P.S.C. MO. DATE OF ISSUE January 17, 1984 DATE EFFECTIVE January 27, 1984

ILL. C.C. DATE OF ISSUE _____ DATE EFFECTIVE January 27, 1984

IA. ST. C.C. DATE OF ISSUE _____ DATE EFFECTIVE _____

ISSUED BY Charles J. Dougherty Chairman St. Louis, Missouri

NAME OF OFFICER

TITLE

ADDRESS

UNION ELECTRIC COMPANY

ELECTRIC SERVICE

RECEIVED

P. S. C. MO., ILL. C. C., IA. ST. C. C. SCHEDULE NO. 5

Original

SHEET NO. 22.1

CANCELLING SCHEDULE NO.

SHEET NO.

OCT 10 2000

APPLYING TO

MISSOURI SERVICE AREA

TOWNSHIP	RANGE	SECTIONS/U.S. SURVEYS
*GASCONADE COUNTY (cont'd.)		
MISSOURI Public Service Commission		
43 North	5 West	1, 2, 3, 4, 5, 6, 7, 8, 9, 10, 11, 12, 13, 14, 15, 16, 17, 18, 19, 20, 21, 22, 23, 24, 25, 26, 27, 28, 29, 30, 31, 32, 33, 34, 35, 36
43 North	6 West	1, 2, 3, 4, 5, 6, 7, 8, 9, 10, 11, 12, 13, 14, 15, 16, 17, 18, 19, 20, 21, 22, 23, 24, 25, 26, 27, 28, 29, 30, 31, 32, 33, 34, 35, 36
44 North	4 West	4, 5, 6, 7, 8, 9, 16, 17, 18, 19, 20, 21, 28, 29, 30, 31, 32, 33
44 North	5 West	1, 2, 3, 4, 5, 6, 7, 8, 9, 10, 11, 12, 13, 14, 15, 16, 17, 18, 19, 20, 21, 22, 23, 24, 25, 26, 27, 28, 29, 30, 31, 32, 33, 34, 35, 36
44 North	6 West	1, 2, 3, 4, 5, 6, 7, 8, 9, 10, 11, 12, 13, 14, 15, 16, 17, 18, 19, 20, 21, 22, 23, 24, 25, 26, 27, 28, 29, 30, 31, 32, 33, 34, 35, 36
45 North	4 West	4, 5, 6, 7, 8, 9, 16, 17, 18, 19, 20, 21, 28, 29, 30, 31, 32, 33
45 North	5 West	1, 2, 3, 4, 5, 6, 7, 8, 9, 10, 11, 12, 13, 14, 15, 16, 17, 18, 19, 20, 21, 22, 23, 24, 25, 26, 27, 28, 29, 30, 31, 32, 33, 34, 35, 36
45 North	6 West	1, 2, 3, 4, 5, 6, 7, 8, 9, 10, 11, 12, 13, 14, 15, 16, 17, 18, 19, 20, 21, 22, 23, 24, 25, 26, 27, 28, 29, 30, 31, 32, 33, 34, 35, 36
46 North	4 West	28, 29, 30, 31, 32, 33
46 North	5 West	25, 26, 27, 32, 33, 34, 35, 36
46 North	6 West	31, 32
GENTRY COUNTY		
TOWNSHIP	RANGE	SECTIONS/U.S. SURVEYS
61 North	30 West	1, 2, 11, 12, 13, 14, 24
62 North	30 West	35, 36
HOWARD COUNTY		
TOWNSHIP	RANGE	SECTIONS/U.S. SURVEYS
48 North	15 West	1, 2, 3, 4, 5, 6, 7, 8, 9, 10, 11, 12, US Survey 2436
48 North	16 West	1, 2, 3, 4, 5, 6, 7, 8, 11, 12, US Surveys 1725, 2444, 2481, 2557
*Indicates Change		

FILED

NOV 09 2000

MISSOURI Public Service Commission

P.S.C. Mo. DATE OF ISSUE October 10, 2000 DATE EFFECTIVE November 9, 2000

ISSUED BY C. W. Mueller President & CEO St. Louis, Missouri

NAME OF OFFICER TITLE ADDRESS

CANCELLED June 30, 2013 Missouri Public Service Commission ET-2013-0546; JE-2013-0582

UNION ELECTRIC COMPANY

ELECTRIC SERVICE

MO. P. S. C. SCHEDULE NO. 5 2nd Revised SHEET NO. 23

CANCELLING MO. P.S.C. SCHEDULE NO. 5 First Revised SHEET NO. 23

APPLYING TO MISSOURI SERVICE AREA

Missouri Public Service Commission

REC'D MAR 26 1999

HOWARD COUNTY (Cont'd.)

TOWNSHIP	RANGE	SECTIONS/U.S. SURVEYS
48 North	17 West	1, 12
49 North	15 West	7, 8, 9, 10, 15, 16, 17, 18, 19, 20, 21, 22, 23, 25, 26, 27, 28, 29, 30, 31, 32, 33, 34, 35, 36, U.S. Surveys 2435, 2607, 2909
49 North	16 West	4, 5, 6, 7, 8, 9, 10, 15, 16, 17, 18, 19, 20, 21, 22, 25, 26, 27, 28, 29, 30, 31, 32, 33, 34, 35, 36, U.S. Surveys 1725, 2438, 2444, 2451, 2481, 2521, 2552, 2557, 2576, 2594, 2598, 2646, 2661, 2709, 2891
49 North	17 West	12, 13, 24, 25, 36, U.S. Surveys 2471, 3181
50 North	15 West	1, 2, 3, 4, 5, 6, 7, 8, 17, 18
50 North	16 West	1, 2, 3, 9, 10, 11, 12, 13, 14, 15, 16, 17, 19, 20, 21, 22, 23, 24, 26, 27, 28, 29, 30, 31, 32, 33, 34, U.S. Surveys 2458, 2466, 2474, 2560, 2644, 2645, 2743, 2791, 2822, 2881, 2913, 2917
*51 North	14 West	4, 5, 6, 7, 8, 9, 17, 18, 19, 20, 29, 30, 31, <u>Δ3</u> , <u>10</u> , <u>15</u> , <u>16</u> , <u>21</u> , <u>22</u> , <u>27</u> , <u>28</u>
51 North	15 West	1, 11, 12, 13, 14, 15, 22, 23, 24, 25, 26, 27, 28, 29, 30, 31, 32, 33, 34, 35, 36
51 North	16 West	25, 36
*52 North	14 West	28, 29, 31, 32, 33, <u>Δ34</u>

ΔIn the underscored Sections/U.S. Surveys above, Company's right and obligation to serve in Howard County is limited by the terms of the Territorial Agreement between Company and Boone Electric Cooperative approved in Case No. EO-99-267.

Missouri Public Service Commission
99-267

FILED APR 26 1999

*Indicates Change

P.S.C. Mo. Date of Issue March 26, 1999 Date Effective April 26, 1999

Issued By C. W. Mueller President & CEO St. Louis, Missouri
Name of Officer Title Address

APPLYING TO MISSOURI SERVICE AREA

RECEIVED

JUN 11 1991

HOWARD COUNTY (Cont'd.) MISSOURI
Public Service Commission

TOWNSHIP	RANGE	SECTIONS/U.S. SURVEYS
48 North	17 West	1, 12
49 North	15 West	7, 8, 9, 10, 15, 16, 17, 18, 19, 20, 21, 22, 23, 25, 26, 27, 28, 29, 30, 31, 32, 33, 34, 35, 36, U.S. Surveys 2435, 2607, 2909
49 North	16 West	4, 5, 6, 7, 8, 9, 10, 15, 16, 17, 18, 19, 20, 21, 22, 25, 26, 27, 28, 29, 30, 31, 32, 33, 34, 35, 36, U.S. Surveys 1725, 2438, 2444, 2451, 2481, 2521, 2552, 2557, 2576, 2594, 2598, 2646, 2661, 2709, 2891
49 North	17 West	12, 13, 24, 25, 36, U.S. Surveys 2471, 3181
50 North	15 West	1, 2, 3, 4, 5, 6, 7, 8, 17, 18
50 North	16 West	1, 2, 3, 9, 10, 11, 12, 13, 14, 15, 16, 17, 19, 20, 21, 22, 23, 24, 26, 27, 28, 29, 30, 31, 32, 33, 34, U.S. Surveys 2458, 2466, 2474, 2560, 2644, 2645, 2743, 2791, 2822, 2881, 2913, 2917
51 North	14 West	3, 4, 5, 6, 7, 8, 9, 10, 15, 16, 17, 18, 19, 20, 21, 22, 27, 28, 29, 30, 31
51 North	15 West	1, 11, 12, 13, 14, 15, 22, 23, 24, 25, 26, 27, 28, 29, 30, 31, 32, 33, 34, 35, 36
51 North	16 West	25, 36
52 North	14 West	28, 29, 31, 32, 33, 34

CANCELLED

APR 26 1999
By *2d RS #23*
Public Service Commission
MISSOURI

FILED

P.S.C. MO. DATE OF ISSUE June 11, 1991

DATE EFFECTIVE August 10, 1991

ILL. C.C. DATE OF ISSUE _____

DATE EFFECTIVE AUG 10 1991

IA. ST. C.C. DATE OF ISSUE _____

DATE EFFECTIVE 87-159 et al
Public Service Commission

ISSUED BY William E. Cornelius Chairman St. Louis, Missouri
NAME OF OFFICER TITLE ADDRESS

APPLYING TO MISSOURI SERVICE AREA

DESCRIPTION OF SERVICE AREAS
COMMUNITIES AND COUNTIES FORMERLY SERVED BY
MISSOURI UTILITIES COMPANY

RECEIVED

Communities:

JAN 17 1984

Southeast District

Central District

Anniston Fisk
 Arbyrd Gordonville
 Benton Haywood City
 Bernie Hollywood
 Bertrand Hornersville
 Blodgett Kelso
 Bucoda Lambert
 Canalou Lilbourn
 Cape Girardeau Matthews
 Cardwell Miner
 Caruth Morehouse
 Catron Morley
 Chaffee Oran
 Charleston Parma
 Commerce Poplar Bluff
 Crowder Risco
 Delta Rockview
 Dexter Scott City
 Dudley Senath
 East Prairie Sikeston
 Essex Vanduser

Public Service Commission
 Barnett
 Bellair
 Blackwater
 Bunceton
 Clarksburg
 Eldon
 Florence
 Fortuna
 Nelson
 Olean
 Otterville
 Pilot Grove
 Smithton
 Speed
 Stover
 Syracuse
 Tipton
 Versailles

Counties:

Southeast District

Central District

Butler
 Cape Girardeau
 Dunklin
 Mississippi
 New Madrid
 Scott
 Stoddard

Cooper
 Miller
 Moniteau
 Morgan
 Pettis
 Saline

CANCELLED

AUG 10 1991

BY Lot R.S. #23

Public Service Commission
MISSOURI

Issued on 10 days' notice under order of Mo. P.S.C., 12/28/83, in Case No. EM-83-24

P.S.C. MO. DATE OF ISSUE January 17, 1984

DATE EFFECTIVE January 27, 1984

ILL. C.C. DATE OF ISSUE _____

DATE EFFECTIVE JAN 27 1984

IA. ST. C.C. DATE OF ISSUE _____

DATE EFFECTIVE _____

ISSUED BY Charles J. Dougherty

Chairman

Public Service Commission
St. Louis, Missouri

NAME OF OFFICER

TITLE

ADDRESS

RECEIVED

APPLYING TO

MISSOURI SERVICE AREA

MAY 2 1996

*IRON COUNTY

MISSOURI
Public Service Commission

TOWNSHIP	RANGE	SECTIONS/U. S. SURVEYS
33 North	3 East	1, 2, 3, 4, 5, 6, 7, 8, 9, 10, 11, 12, 13, 15, 16, 17, 18, 19
33 North	4 East	1, 2, 3, 4, 5, 6, 7, 8, 9, 10, 11, 12, 16, 17, 18
34 North	1 East	All land sections and surveys therein.
34 North	2 East	1, 2, 3, 4, 5, 6, 7, 8, 9, 10, 11, 12, 13, 14, 15, 16, 17, 18, 19, 20, 21, 22, 23, 24, 25, 26, 27, 28, 29, 30, 31, 32, 33, 34, 35, 36
34 North	3 East	1, 2, 3, 4, 5, 6, 7, 8, 9, 10, 11, 12, 13, 14, 15, 16, 17, 18, 19, 20, 21, 22, 23, 24, 25, 26, 27, 28, 29, 30, 31, 32, 33, 34, 35, 36, Surveys 2113, 2141
34 North	4 East	19, 20, 21, 22, 23, 24, 25, 26, 27, 28, 29, 30, 31, 32, 33, 34, 35, 36
34 North	1 West	All land sections and surveys therein.
34 North	2 West	1, 2, 3 (Viburnum Substation)
35 North	1 East	All land sections and surveys therein.
35 North	2 East	19, 20, 21, 22, 23, 24, 25, 26, 27, 28, 29, 30, 31, 32, 33, 34, 35, 36, and Surveys 838, 2110, 2118, 2121, 2123, 2184, 3093, 3276
35 North	3 East	19, 20, 21, 22, 23, 24, 25, 26, 27, 28, 29, 30, 31, 32, 33, 34, 35, 36, Surveys 3276, 2123, 834, 2143, 3093, 2113
35 North	1 West	All land sections and surveys therein.
35 North	2 West	22, 23, 24, 25, 26, 27, 34, 35, 36

FILED

JUN 10 1996

95-400 et al.
MO. PUBLIC SERVICE COMMISSION

*Indicates Change

Issued pursuant to the Order of the Mo. P.S.C. in Case No. EO-95-400.

P.S.C. Mo. DATE OF ISSUE May 2, 1996

DATE EFFECTIVE June 10, 1996

ILL. C.C. DATE OF ISSUE _____

DATE EFFECTIVE _____

IA. ST. C. C. DATE OF ISSUE _____

DATE EFFECTIVE _____

ISSUED BY C. W. Mueller
NAME OF OFFICER

President & CEO
TITLE

St. Louis, Missouri
ADDRESS

UNION ELECTRIC COMPANY

ELECTRIC SERVICE

P. S. C. MO., ILL. C. C., IA. ST. C. C. SCHEDULE NO. 5 ORIGINAL SHEET NO. 23.1

CANCELLING SCHEDULE NO. 5 ALL PRECEDING SCHEDULES SHEET NO. 23.1

APPLYING TO MISSOURI SERVICE AREA

RECEIVED

SEP 16 1994

*IRON COUNTY

TOWNSHIP	RANGE	SECTIONS/U.S. SURVEYS	MISSOURI Public Service Commission
33 North	3 East	1, 2, 11, 12, 13	
33 North	4 East	1, 2, 3, 4, 5, 6, 7, 8, 9, 10, 11, 12, 16, 17, 18	
34 North	2 East	1, 12	
34 North	3 East	1, 2, 3, 4, 5, 6, 7, 8, 9, 10, 11, 12, 13, 14, 15, 16, 17, 18, 21, 22, 23, 24, 25, 26, 35, 36, Surveys 2113, 2141	
34 North	4 East	19, 20, 21, 22, 27, 28, 29, 30, 31, 32, 33, 34, 35	
35 North	2 East	24, 25, 36, Surveys 2118, 3276, 838, 2123, 3093	
35 North	3 East	19, 20, 21, 25, 26, 28, 29, 30, 31, 32, 33, 35, 36, Surveys 3276, 2123, 834, 2143, 3093, 2113	

CANCELLED

JUN 10 1996

BY 1st RS 23.1
Public Service Commission
MISSOURI

FILED

OCT 20 1994
94 - 278
MO. PUBLIC SERVICE COM. REG.

*Indicates Change

P.S.C. Mo. DATE OF ISSUE September 19, 1994

DATE EFFECTIVE October 20, 1994

ILL. C.C. DATE OF ISSUE _____

DATE EFFECTIVE _____

IA. ST. C. C. DATE OF ISSUE _____

DATE EFFECTIVE _____

ISSUED BY Charles W. Mueller
NAME OF OFFICER

President & CEO
TITLE

St. Louis, Missouri
ADDRESS

APPLYING TO MISSOURI SERVICE AREA

RECEIVED

AUG 15 2000

JEFFERSON COUNTY

All of JEFFERSON COUNTY in its entirety.

MISSOURI
Public Service Commission

KNOX COUNTY

TOWNSHIP	RANGE	SECTIONS/U.S. SURVEYS
*60 North	10 West	<u>Δ1, 2, 3, 10, 11, 12, 13, 14, 15, 22, 23, 24, 25, 26, 27</u>
*60 North	12 West	<u>Δ1, 2, 3, 4, 9, 10, 11, 12, 13, 14, 15, 16, 22, 23, 24</u>
*61 North	10 West	<u>Δ1, 2, 3, 4, 5, 6, 11, 12, 13, 14, 23, 24, 25, 26, 34, 35, 36</u>
*61 North	11 West	<u>Δ1, 2, 3, 4, 5, 6</u>
*61 North	12 West	<u>Δ1, 2, 3, 10, 11, 12, 13, 14, 15, 22, 23, 24, 25, 26, 27, 34, 35, 36</u>
*61 North	13 West	<u>Δ1, 2, 3</u>
*62 North	10 West	<u>28, Δ19, 20, 21, 22, 23, 24, 25, 26, 27, 29, 30, 31, 32, 33, 34, 35, 36</u>
*62 North	11 West	<u>Δ5, 6, 7, 8, 9, 16, 17, 18, 19, 20, 21, 22, 23, 24, 25, 26, 27, 28, 29, 30, 31, 32, 33, 34, 35, 36</u>
*62 North	12 West	<u>13, 24, 25, 26, Δ1, 2, 7, 11, 12, 14, 15, 16, 17, 18, 19, 20, 21, 22, 23, 27, 28, 29, 30, 31, 32, 33, 34, 35, 36</u>
*62 North	13 West	<u>24, 25, Δ11, 12, 13, 14, 15, 22, 23, 26, 27, 34, 35, 36</u>
*63 North	10 West	<u>Δ3, 4, 5, 6</u>

ΔIn the underscored Sections/U.S. Surveys above, Company's right and obligation to serve in Knox County is limited by the terms of the Territorial Agreement between Company and Lewis County Electric Cooperative approved in Case No. EO-2000-630.

*Indicates Change

FILED
 SEP 14 2000

MISSOURI
 Public Service Commission

APPLYING TO MISSOURI SERVICE AREA

RECEIVED

JUN 11 1991

JEFFERSON COUNTY MISSOURI

All of JEFFERSON COUNTY in its entirety. **Public Service Commission**

KNOX COUNTY

<u>TOWNSHIP</u>	<u>RANGE</u>	<u>SECTIONS/U.S. SURVEYS</u>
60 North	10 West	1, 2, 3, 10, 11, 12, 13, 14, 15, 22, 23, 24, 25, 26, 27
60 North	12 West	1, 2, 3, 4, 9, 10, 11, 12, 13, 14, 15, 16, 22, 23, 24
61 North	10 West	1, 2, 3, 4, 5, 6, 11, 12, 13, 14, 23, 24, 25, 26, 34, 35, 36
61 North	11 West	1, 2, 3, 4, 5, 6,
61 North	12 West	1, 2, 3, 10, 11, 12, 13, 14, 15, 22, 23, 24, 25, 26, 27, 34, 35, 36
61 North	13 West	1, 2, 3
62 North	10 West	19, 20, 21, 22, 23, 24, 25, 26, 27, 28, 29, 30, 31, 32, 33, 34, 35, 36
62 North	11 West	5, 6, 7, 8, 9, 16, 17, 18, 19, 20, 21, 22, 23, 24, 25, 26, 27, 28, 29, 30, 31, 32, 33, 34, 35, 36
62 North	12 West	1, 2, 7, 11, 12, 13, 14, 15, 16, 17, 18, 19, 20, 21, 22, 23, 24, 25, 26, 27, 28, 29, 30, 31, 32, 33, 34, 35, 36
62 North	13 West	11, 12, 13, 14, 15, 22, 23, 24, 25, 26, 27, 34, 35, 36
63 North	10 West	3, 4, 5, 6

CANCELLED

SEP 14 2000

By STR 24
Public Service Commission
MISSOURI

FILED

P.S.C. No. _____ DATE OF ISSUE June 11, 1991 DATE EFFECTIVE August 10, 1991

ILL. C.C. _____ DATE OF ISSUE _____ DATE EFFECTIVE AUG 10 1991

IA. ST. C.C. _____ DATE OF ISSUE _____ DATE EFFECTIVE 87-159 et al

ISSUED BY William E. Cornelius Chairman St. Louis, Missouri

NAME OF OFFICER TITLE ADDRESS

Public Service Commission

APPLYING TO

MISSOURI SERVICE AREA

RECEIVED

AUG 15 2000

KNOX COUNTY (Cont'd.)

TOWNSHIP	RANGE	SECTIONS/U.S. SURVEYS
*63 North	11 West	<u>Δ1</u> , <u>2</u> , <u>3</u> , <u>5</u> , <u>6</u> , <u>7</u> , <u>8</u> , <u>10</u> , <u>11</u> , <u>12</u> , <u>13</u> , <u>14</u> , <u>15</u> , <u>16</u> , <u>17</u> , <u>18</u> , <u>19</u> , <u>20</u> , <u>21</u> , <u>22</u> , <u>23</u> , <u>24</u> , <u>25</u> , <u>26</u> , <u>27</u> , <u>28</u> , <u>29</u> , <u>30</u> , <u>31</u> , <u>32</u> , <u>33</u> , <u>34</u> , <u>35</u> , <u>36</u>
*63 North	12 West	<u>24</u> , <u>26</u> , <u>Δ1</u> , <u>2</u> , <u>10</u> , <u>11</u> , <u>12</u> , <u>13</u> , <u>14</u> , <u>15</u> , <u>22</u> , <u>23</u> , <u>25</u> , <u>27</u> , <u>34</u> , <u>35</u> , <u>36</u>

MISSOURI Public Service Commission

LEWIS COUNTY

TOWNSHIP	RANGE	SECTIONS/U.S. SURVEYS
*60 North	5 West	<u>6</u> , <u>Δ7</u> , <u>18</u> , <u>19</u>
*60 North	6 West	<u>Δ1</u> , <u>2</u> , <u>3</u> , <u>4</u> , <u>5</u> , <u>6</u> , <u>7</u> , <u>8</u> , <u>9</u> , <u>10</u> , <u>11</u> , <u>12</u> , <u>13</u> , <u>14</u> , <u>23</u> , <u>24</u> , <u>28</u> , <u>29</u> , <u>30</u> , <u>31</u> , <u>32</u> , <u>33</u>
*60 North	7 West	<u>Δ1</u> , <u>2</u> , <u>3</u> , <u>4</u> , <u>5</u> , <u>6</u> , <u>7</u> , <u>8</u> , <u>9</u> , <u>10</u> , <u>11</u> , <u>12</u> , <u>14</u> , <u>15</u> , <u>16</u> , <u>17</u> , <u>18</u> , <u>19</u> , <u>20</u> , <u>21</u> , <u>22</u> , <u>23</u> , <u>24</u> , <u>25</u> , <u>26</u> , <u>27</u> , <u>28</u> , <u>29</u> , <u>30</u> , <u>32</u> , <u>33</u> , <u>34</u> , <u>35</u> , <u>36</u>
*60 North	8 West	<u>Δ1</u> , <u>2</u> , <u>3</u> , <u>10</u> , <u>11</u> , <u>12</u> , <u>13</u> , <u>14</u> , <u>24</u> , <u>25</u>
*60 North	9 West	<u>Δ5</u> , <u>6</u> , <u>7</u> , <u>18</u> , <u>19</u> , <u>30</u>
*61 North	5 West	<u>31</u> , <u>Δ19</u> , <u>30</u>
*61 North	6 West	<u>36</u> , <u>Δ1</u> , <u>2</u> , <u>3</u> , <u>4</u> , <u>23</u> , <u>24</u> , <u>25</u> , <u>26</u> , <u>27</u> , <u>28</u> , <u>29</u> , <u>30</u> , <u>31</u> , <u>32</u> , <u>33</u> , <u>34</u> , <u>35</u>
*61 North	7 West	<u>Δ4</u> , <u>5</u> , <u>6</u> , <u>7</u> , <u>8</u> , <u>9</u> , <u>17</u> , <u>18</u> , <u>19</u> , <u>25</u> , <u>26</u> , <u>27</u> , <u>28</u> , <u>29</u> , <u>30</u> , <u>31</u> , <u>32</u> , <u>33</u> , <u>34</u> , <u>35</u> , <u>36</u>
*61 North	8 West	<u>17</u> , <u>22</u> , <u>36</u> , <u>Δ1</u> , <u>2</u> , <u>4</u> , <u>5</u> , <u>6</u> , <u>7</u> , <u>8</u> , <u>9</u> , <u>10</u> , <u>11</u> , <u>12</u> , <u>13</u> , <u>14</u> , <u>15</u> , <u>16</u> , <u>18</u> , <u>19</u> , <u>20</u> , <u>21</u> , <u>23</u> , <u>24</u> , <u>25</u> , <u>26</u> , <u>27</u> , <u>28</u> , <u>29</u> , <u>30</u> , <u>33</u> , <u>34</u> , <u>35</u>

ΔIn the underscored Sections/U.S. Surveys above, Company's right and obligation to serve in Knox and Lewis Counties is limited by the terms of the Territorial Agreement between Company and Lewis County Electric Cooperative approved in Case No. EO-2000-630.

*Indicates Change

FILED

SEP 14 2000

MISSOURI Public Service Commission

P.S.C. Mo. Date of Issue August 15, 2000 Date Effective September 14, 2000
 Issued By C. W. Mueller President & CEO St. Louis, Missouri
 Name of Officer Title Address

APPLYING TO

MISSOURI SERVICE AREA

RECEIVED

JUN 11 1991

KNOX COUNTY (Cont'd.)

MISSOURI

Public Service Commission

TOWNSHIP	RANGE	SECTIONS/U.S. SURVEYS
63 North	11 West	1, 2, 3, 5, 6, 7, 8, 10, 11, 12, 13, 14, 15, 16, 17, 18, 19, 20, 21, 22, 23, 24, 25, 26, 27, 28, 29, 30, 31, 32, 33, 34, 35, 36

63 North	12 West	1, 2, 10, 11, 12, 13, 14, 15, 22, 23, 24, 25, 26, 27, 34, 35, 36
----------	---------	--

LEWIS COUNTY

TOWNSHIP	RANGE	SECTIONS/U.S. SURVEYS
60 North	5 West	6, 7, 18, 19

60 North	6 West	1, 2, 3, 4, 5, 6, 7, 8, 9, 10, 11, 12, 13, 14, 23, 24, 28, 29, 30, 31, 32, 33
----------	--------	---

60 North	7 West	1, 2, 3, 4, 5, 6, 7, 8, 9, 10, 11, 12, 14, 15, 16, 17, 18, 19, 20, 21, 22, 23, 24, 25, 26, 27, 28, 29, 30, 32, 33, 34, 35, 36
----------	--------	---

60 North	8 West	1, 2, 3, 10, 11, 12, 13, 14, 24, 25
----------	--------	-------------------------------------

60 North	9 West	5, 7, 18, 19, 30
----------	--------	------------------

61 North	5 West	19, 30, 31
----------	--------	------------

61 North	6 West	1, 2, 3, 4, 23, 24, 25, 26, 27, 28, 29, 30, 31, 32, 33, 34, 35, 36
----------	--------	--

61 North	7 West	4, 5, 6, 7, 8, 9, 17, 18, 19, 25, 26, 27, 28, 29, 30, 31, 32, 33, 34, 35, 36
----------	--------	--

61 North	8 West	1, 2, 4, 5, 6, 7, 8, 9, 10, 11, 12, 13, 14, 15, 16, 17, 18, 19, 20, 21, 22, 23, 24, 25, 26, 27, 28, 29, 30, 33, 34, 35, 36
----------	--------	--

FILED

P.S.C. MO. DATE OF ISSUE June 11, 1991

DATE EFFECTIVE August 10, 1991

ILL. C.C. DATE OF ISSUE _____

DATE EFFECTIVE AUG 10 1991

IA. ST. C.C. DATE OF ISSUE _____

DATE EFFECTIVE 87-159 et al

ISSUED BY William E. Cornelius Chairman St. Louis, Missouri

NAME OF OFFICER

TITLE

ADDRESS

CANCELLED

SEP 14 2000

By 157 RP 25
Public Service Commission
MISSOURI

Public Service Commission

LEWIS COUNTY (Cont'd.)

TOWNSHIP	RANGE	SECTIONS/U. S. SURVEYS
61 North	9 West	<u>4, 5, 8, 9, Δ1, 2, 3, 6, 7, 10, 11, 12, 13, 14, 15, 16, 17, 18, 19, 20, 21, 22, 23, 24, 29, 30, 31, 32</u>
62 North	6 West	<u>25, 26, 35, 36, Δ21, 22, 23, 24, 27, 28, 33, 34</u>
62 North	7 West	<u>Δ28, 29, 30, 31, 32, 33</u>
62 North	8 West	<u>Δ25, 36</u>
62 North	9 West	<u>Δ19, 20, 28, 29, 30, 31, 32, 33, 34, 35</u>

*LINCOLN COUNTY

All of LINCOLN COUNTY in its entirety provided, however, that in the underscored sections/U. S. Surveys listed below, Company's right and obligation to serve in LINCOLN COUNTY is limited by the terms of the Second Territorial Agreement between Company and Cuivre River Electric Cooperative approved in Case No. EO-2002-1091.

TOWNSHIP	RANGE	SECTIONS/U. S. SURVEYS
48 North	1 East	<u>1, 2, 3, 4, 5, 8, 9, 10, 11, 12, 13, 14, 15, 16, 17, 20, 21, 22, 23, 24, 25, 26, 27, 28</u>
48 North	1 West	<u>6, 7, 8, 9, 10, 11, 14, 15, 16, 17, 18, 19, 20, 21, 22, 23, 24, 25, 26, 27, 28, 29, 30, 31, 32, 33, 34, 35, 36</u>
49 North	1 East	<u>1, 2, 3, 4, 9, 10, 11, 12, 13, 14, 15, 16, 19, 20, 21, 22, 23, 24, 25, 26, 27, 28, 29, 30, 32, 33, 34, 35, 36</u>
49 North	1 West	<u>7, 8, 9, 16, 17, 18, 19, 20, 21, 28, 29, 30</u>

ΔIn the underscored Sections/U. S. Surveys above, Company's right and obligation to serve in Lewis County is limited by the terms of the Territorial Agreement between Company and Lewis County Electric Cooperative approved in Case No. EO-2000-630.

*Indicates Change.

Filed
MO PSC

APPLYING TO

MISSOURI SERVICE AREA

RECEIVED

AUG 15 2000

LEWIS COUNTY (Cont'd.)

TOWNSHIP	RANGE	SECTIONS/U.S. SURVEYS
*61 North	9 West	4, 5, 8, 9, <u>Δ1</u> , <u>2</u> , <u>3</u> , <u>6</u> , <u>7</u> , <u>10</u> , <u>11</u> , <u>12</u> , <u>13</u> , <u>14</u> , <u>15</u> , <u>16</u> , <u>17</u> , <u>18</u> , <u>19</u> , <u>20</u> , <u>21</u> , <u>22</u> , <u>23</u> , <u>24</u> , <u>29</u> , <u>30</u> , <u>31</u> , <u>32</u>
*62 North	6 West	25, 26, 35, 36, <u>Δ21</u> , <u>22</u> , <u>23</u> , <u>24</u> , <u>27</u> , <u>28</u> , <u>33</u> , <u>34</u>
*62 North	7 West	<u>Δ28</u> , <u>29</u> , <u>30</u> , <u>31</u> , <u>32</u> , <u>33</u>
*62 North	8 West	<u>Δ25</u> , <u>36</u>
*62 North	9 West	<u>Δ19</u> , <u>20</u> , <u>28</u> , <u>29</u> , <u>30</u> , <u>31</u> , <u>32</u> , <u>33</u> , <u>34</u> , <u>35</u>

MISSOURI Public Service Commission

LINCOLN COUNTY

TOWNSHIP	RANGE	SECTIONS/U.S. SURVEYS
----------	-------	-----------------------

All of LINCOLN COUNTY in its entirety

LINN COUNTY

TOWNSHIP	RANGE	SECTIONS/U.S. SURVEYS
57 North	18 West	6, 7
57 North	19 West	1, 2, 3, 4, 5, 6, 7, 8, 9, 10, 11, 12, 13, 14, 15, 16, 17, 18, 19, 20, 21, 22, 23, 26, 27, 28, 29, 30, 31, 32, 33, 34
57 North	20 West	1, 2, 3, 4, 9, 10, 11, 12, 13, 14, 15, 16, 23, 24, 25, 26, 35, 36, <u>Δ5</u> , <u>6</u> , <u>7</u> , <u>8</u> , <u>22</u>
57 North	21 West	<u>Δ1</u> , <u>2</u> , <u>3</u> , <u>4</u> , <u>5</u> , <u>6</u> , <u>7</u> , <u>8</u> , <u>9</u> , <u>10</u> , <u>11</u> , <u>12</u>
57 North	22 West	<u>Δ1</u> , <u>2</u> , <u>3</u> , <u>10</u> , <u>15</u>

CANCELLED
NOV 28 2002
By 4hr 2526
Public Service Commission
MISSOURI

ΔIn the underscored Sections/U.S. Surveys above, Company's right and obligation to serve in Linn County is limited by the terms of the Territorial Agreement between Company and Farmers' Electric Cooperative approved in Case No. EO-98-511 and Company's right and obligation to serve in Lewis County is limited by the terms of the Territorial Agreement between Company and Lewis County Electric Cooperative approved in Case No. EO-2000-630.

*Indicates Change

FILED

SEP 14 2000

MISSOURI Public Service Commission

MO. P. S. C. SCHEDULE NO. 5 2nd Revised SHEET NO. 26

CANCELLING MO. P.S.C. SCHEDULE NO. 5 1st Revised SHEET NO. 26

APPLYING TO MISSOURI SERVICE AREA

Missouri Public Service Commission

REC'D MAY 24 1999

LEWIS COUNTY (Cont'd.)

TOWNSHIP	RANGE	SECTIONS/U.S. SURVEYS
61 North	9 West	1, 2, 3, 4, 5, 6, 7, 8, 9, 10, 11, 12, 13, 14, 15, 16, 17, 18, 19, 20, 21, 22, 23, 24, 29, 30, 31, 32
62 North	6 West	21, 22, 23, 24, 25, 26, 27, 28, 33, 34, 35, 36,
62 North	7 West	28, 29, 30, 31, 32, 33
62 North	8 West	25, 36
62 North	9 West	19, 20, 28, 29, 30, 31, 32, 33, 34, 35

LINCOLN COUNTY

TOWNSHIP	RANGE	SECTIONS/U.S. SURVEYS
All of LINCOLN COUNTY in its entirety		

*LINN COUNTY

TOWNSHIP	RANGE	SECTIONS/U.S. SURVEYS
57 North	18 West	6, 7
*57 North	19 West	1, 2, 3, 4, 5, 6, 7, 8, 9, 10, 11, 12, 13, 14, 15, 16, 17, 18, 19, 20, 21, 22, 23, 26, 27, 28, 29, 30, 31, 32, 33, 34
*57 North	20 West	1, 2, 3, 4, 9, 10, 11, 12, 13, 14, 15, 16, 23, 24, 25, 26, 35, 36, <u>Δ</u> 5, <u>6</u> , <u>7</u> , <u>8</u> , <u>22</u>
*57 North	21 West	<u>Δ</u> 1, <u>2</u> , <u>3</u> , <u>4</u> , <u>5</u> , <u>6</u> , <u>7</u> , <u>8</u> , <u>9</u> , <u>10</u> , <u>11</u> , <u>12</u>
*57 North	22 West	<u>Δ</u> 1, <u>2</u> , <u>3</u> , <u>10</u> , <u>15</u>

ΔIn the underscored Sections/U.S. Surveys above, Company's right and obligation to serve in Linn County is limited by the terms of the Territorial Agreement between Company and Farmers' Electric Cooperative approved in Case No. EO-98-511.

CANCELLED

Missouri Public Service Commission

SEP 14 2000

By 3rd RP 26

98-511

FILED JUN 28 1999

*Indicates Change

Public Service Commission
MISSOURI

P.S.C. Mo. Date of Issue May 24, 1999 Date Effective June 23, 1999

Issued By C. W. Mueller President & CEO St. Louis, Missouri
Name of Officer Title Address

UNION ELECTRIC COMPANY

ELECTRIC SERVICE

P. S. C. MO., ILL. C. C., IA. ST. C. C. SCHEDULE NO. 5

1st Revised

SHEET NO. 26

CANCELLING SCHEDULE NO. 5

ORIGINAL

SHEET NO. 26

APPLYING TO

MISSOURI SERVICE AREA

NOV 15 1996

LEWIS COUNTY (Cont'd.)

<u>TOWNSHIP</u>	<u>RANGE</u>	<u>SECTIONS/U.S. SURVEYS</u>
61 North	9 West	1, 2, 3, 4, 5, 6, 7, 8, 9, 10, 11, 12, 13, 14, 15, 16, 17, 18, 19, 20, 21, 22, 23, 24, 29, 30, 31, 32
62 North	6 West	21, 22, 23, 24, 25, 26, 27, 28, 33, 34, 35, 36,
62 North	7 West	28, 29, 30, 31, 32, 33
62 North	8 West	25, 36
62 North	9 West	19, 20, 28, 29, 30, 31, 32, 33, 34, 35

LINCOLN COUNTY

<u>TOWNSHIP</u>	<u>RANGE</u>	<u>SECTIONS/U.S. SURVEYS</u>
All of LINCOLN COUNTY in its entirety		

LINN COUNTY

<u>TOWNSHIP</u>	<u>RANGE</u>	<u>SECTIONS/U.S. SURVEYS</u>
*57 North	18 West	6, 7
*57 North	19 West	1, 2, 3, 4, 5, 6, 7, 8, 9, 10, 11, 12, 13, 14, 15, 16, 17, 18, 19, 20, 21, 22, 23, 26, 27, 28, 29, 32, 33, 34
57 North	20 West	1, 2, 3, 4, 5, 6, 7, 8, 9, 10, 11, 12, 13, 14, 15, 22, 23, 24
57 North	21 West	1, 2, 3, 4, 5, 6, 7, 8, 9, 10, 11, 12
57 North	22 West	1, 2, 3, 10, 15

CANCELLED

JUN 29 1999

By *2dRS#26*
Public Service Commission
MISSOURI

FILED

DEC 15 1996

97-6

* Indicates Change

P.S.C. Mo. DATE OF ISSUE November 15, 1996

DATE EFFECTIVE December 15, 1996

ILL. C.C. DATE OF ISSUE _____

DATE EFFECTIVE _____

IA. ST. C. C. DATE OF ISSUE _____

DATE EFFECTIVE _____

ISSUED BY C. W. Mueller
NAME OF OFFICER

President & CEO
TITLE

St. Louis, Missouri
ADDRESS

MISSOURI SERVICE AREA

RECEIVED

APPLYING TO _____

JUN 11 1991

LEWIS COUNTY (Cont'd.)

MISSOURI

Public Service Commission

TOWNSHIP	RANGE	SECTIONS/U.S. SURVEYS
61 North	9 West	1, 2, 3, 4, 5, 6, 7, 8, 9, 10, 11, 12, 13, 14, 15, 16, 17, 18, 19, 20, 21, 22, 23, 24, 29, 30, 31, 32
62 North	6 West	21, 22, 23, 24, 25, 26, 27, 28, 33, 34, 35, 36
62 North	7 West	28, 29, 30, 31, 32, 33
62 North	8 West	25, 36
62 North	9 West	19, 20, 28, 29, 30, 31, 32, 33, 34, 35

LINCOLN COUNTY

CANCELLED

DEC 15 1996

let RS 26

Public Service Commission

TOWNSHIP	RANGE	SECTIONS/U.S. SURVEYS
All of LINCOLN COUNTY in its entirety		

LINN COUNTY

TOWNSHIP	RANGE	SECTIONS/U.S. SURVEYS
57 North	18 West	1, 2, 3, 4, 5, 6, 7, 8, 9, 10, 11, 12, 13, 14, 15, 16
57 North	19 West	3, 4, 5, 6, 7, 8, 9, 10, 11, 12, 15, 16, 17, 18, 19, 20, 21, 22
57 North	20 West	1, 2, 3, 4, 5, 6, 7, 8, 9, 10, 11, 12, 13, 14, 15, 22, 23, 24
57 North	21 West	1, 2, 3, 4, 5, 6, 7, 8, 9, 10, 11, 12
57 North	22 West	1, 2, 3, 10, 15

FILED

P.S.C. MO. DATE OF ISSUE June 11, 1991

DATE EFFECTIVE August 10, 1991

ILL. C.C. DATE OF ISSUE _____

DATE EFFECTIVE AUG 10 1991

IA. ST. C.C. DATE OF ISSUE _____

DATE EFFECTIVE 87-159 et al

ISSUED BY William E. Cornelius Chairman St. Louis, Missouri

NAME OF OFFICER

TITLE

ADDRESS

UNION ELECTRIC COMPANY

ELECTRIC SERVICE

P. S. C. MO., ILL. C. C., IA. ST. C. C. SCHEDULE NO. 5 3rd Revised SHEET NO. 26.1

CANCELLING SCHEDULE NO. 5 2nd Revised SHEET NO. 26.1

APPLYING TO MISSOURI SERVICE AREA

*LINN COUNTY

TOWNSHIP	RANGE	SECTIONS/U.S. SURVEYS
57 North	18 West	6, 7
57 North	19 West	1, 2, 3, 4, 5, 6, 7, 8, 9, 10, 11, 12, 13, 14, 15, 16, 17, 18, 19, 20, 21, 22, 23, 26, 27, 28, 29, 30, 31, 32, 33, 34
57 North	20 West	1, 2, 3, 4, 9, 10, 11, 12, 13, 14, 15, 16, 23, 24, 25, 26, 35, 36, <u>Δ5</u> , <u>6</u> , <u>7</u> , <u>8</u> , <u>22</u>
57 North	21 West	<u>Δ1</u> , <u>2</u> , <u>3</u> , <u>4</u> , <u>5</u> , <u>6</u> , <u>7</u> , <u>8</u> , <u>9</u> , <u>10</u> , <u>11</u> , <u>12</u>
57 North	22 West	<u>Δ1</u> , <u>2</u> , <u>3</u> , <u>10</u> , <u>15</u>
58 North	18 West	30, 31
58 North	19 West	15, 16, 17, 19, 20, 21, 22, 25, 26, 27, 28, 29, 30, 31, 32, 33, 34, 35, 36
58 North	20 West	1, 2, 3, 4, 5, 6, 9, 10, 11, 12, 13, 14, 15, 21, 22, 23, 24, 25, 26, 27, 34, 35, 36, <u>Δ7</u> , <u>8</u> , <u>31</u> , <u>32</u> , <u>33</u>
58 North	21 West	1, <u>Δ12</u> , <u>26</u> , <u>27</u> , <u>28</u> , <u>29</u> , <u>30</u> , <u>31</u> , <u>32</u> , <u>33</u> , <u>34</u> , <u>35</u> , <u>36</u>
58 North	22 West	<u>Δ25</u> , <u>26</u> , <u>27</u> , <u>34</u> , <u>35</u> , <u>36</u>
59 North	18 West	1, 2, 11, 12, 13, 14
59 North	19 West	31
59 North	20 West	28, 29, 30, 31, 32, 33, 34, 35, 36
59 North	21 West	36
60 North	18 West	35, 36

ΔIn the underscored Sections/U. S. Surveys above, Company's right and obligation to serve in Linn County is limited by the terms of the Territorial Agreement between Company and Farmers' Electric Cooperative approved in Case No. EO-98-511.

Filed
MO PSC

*Indicates Change

P.S.C. Mo. DATE OF ISSUE October 16, 2002 DATE EFFECTIVE November 22, 2002
 ISSUED BY Charles W. Mueller Chairman & CEO St. Louis, Missouri
 NAME OF OFFICER TITLE ADDRESS

MO. P. S. C. SCHEDULE NO. 5 2nd Revised SHEET NO. 26.1
 CANCELLING MO. P.S.C. SCHEDULE NO. 5 1st Revised SHEET NO. 26.1

APPLYING TO MISSOURI SERVICE AREA

Missouri Public Service Commission

REC'D MAY 24 1999

*LINN COUNTY (Cont'd.)

TOWNSHIP	RANGE	SECTIONS/U.S. SURVEYS
58 North	18 West	30, 31
58 North	19 West	15, 16, 17, 19, 20, 21, 22, 25, 26, 27, 28, 29, 30, 31, 32, 33, 34, 35, 36
*58 North	20 West	1, 2, 3, 4, 5, 6, 9, 10, 11, 12, 13, 14, 15, 21, 22, 23, 24, 25, 26, 27, 34, 35, 36, <u>Δ7</u> , <u>8</u> , <u>31</u> , <u>32</u> , <u>33</u>
*58 North	21 West	1, <u>Δ12</u> , <u>26</u> , <u>27</u> , <u>28</u> , <u>29</u> , <u>30</u> , <u>31</u> , <u>32</u> , <u>33</u> , <u>34</u> , <u>35</u> , <u>36</u>
*58 North	22 West	<u>Δ25</u> , <u>26</u> , <u>27</u> , <u>34</u> , <u>35</u> , <u>36</u>
59 North	18 West	1, 2, 11, 12, 13, 14
59 North	19 West	31
59 North	20 West	28, 29, 30, 31, 32, 33, 34, 35, 36
59 North	21 West	36
60 North	18 West	35, 36

CANCELLED

NOV 22 2002
 By 3rd RS 26.1
 Public Service Commission
 MISSOURI

*LIVINGSTON COUNTY

TOWNSHIP	RANGE	SECTIONS/U.S. SURVEYS
*56 North	24 West	5, 6, 7, 8, 17, 18, <u>Δ4</u> , <u>9</u> , <u>16</u> , <u>19</u> , <u>20</u> , <u>21</u>
*56 North	25 West	1, 9, 10, 11, 12, 13, 14, 15, 16, 17, 18, 19, 20, 21, 22, 27, 28, 29, 30, <u>Δ2</u> , <u>3</u> , <u>4</u> , <u>5</u> , <u>7</u> , <u>8</u> , <u>23</u> , <u>24</u> , <u>26</u> , <u>31</u> , <u>32</u> , <u>33</u> , <u>34</u> , <u>35</u>
*57 North	22 West	<u>Δ4</u> , <u>5</u> , <u>6</u> , <u>7</u> , <u>8</u> , <u>9</u> , <u>16</u> , <u>17</u> , <u>18</u>
*57 North	23 West	<u>Δ1</u> , <u>2</u> , <u>3</u> , <u>4</u> , <u>5</u> , <u>8</u> , <u>9</u> , <u>10</u> , <u>11</u> , <u>12</u> , <u>13</u> , <u>14</u> , <u>15</u> , <u>16</u> , <u>17</u> , and southern one-half of <u>19</u>

ΔIn the underscored Sections/U.S. Surveys above, Company's right and obligation to serve in Linn and Livingston Counties is limited by the terms of the Territorial Agreement between Company and Farmers' Electric Cooperative approved in Case No. EO-98-511.

Missouri Public Service Commission
 98-511

*Indicates Change

FILED JUN 25 1999

P.S.C. Mo. Date of Issue May 24, 1999 Date Effective June 23, 1999

Issued By C. W. Mueller Title President & CEO Address St. Louis, Missouri
 Name of Officer

UNION ELECTRIC COMPANY

ELECTRIC SERVICE

P. S. C. MO., ILL. C. C., IA. ST. C. C. SCHEDULE NO. 5 1st Revised SHEET NO. 26.1

CANCELLING SCHEDULE NO. 5 ORIGINAL SHEET NO. 26.1

APPLYING TO MISSOURI SERVICE AREA

RECEIVED

NOV 15 1996

LINN COUNTY (Cont'd.)

<u>TOWNSHIP</u>	<u>RANGE</u>	<u>SECTIONS/U.S. SURVEYS</u>
*58 North	18 West	30, 31
*58 North	19 West	15, 16, 17, 19, 20, 21, 22, 25, 26, 27, 28, 29, 30, 31, 32, 33, 34, 35, 36
58 North	20 West	1, 2, 3, 4, 5, 6, 7, 8, 9, 10, 11, 12, 13, 14, 15, 22, 23, 24, 25, 26, 27, 31, 32, 33, 34, 35, 36
58 North	21 West	1, 12, 26, 27, 28, 29, 30, 31, 32, 33, 34, 35, 36
58 North	22 West	25, 26, 27, 34, 35, 36
59 North	18 West	1, 2, 11, 12, 13, 14
59 North	19 West	31
59 North	20 West	28, 29, 30, 31, 32, 33, 34, 35, 36
59 North	21 West	36
60 North	18 West	35, 36

LIVINGSTON COUNTY

<u>TOWNSHIP</u>	<u>RANGE</u>	<u>SECTIONS/U.S. SURVEYS</u>
56 North	24 West	4, 5, 6, 7, 8, 9, 16, 17, 18, 19, 20, 21
56 North	25 West	1, 2, 3, 4, 5, 7, 8, 9, 10, 11, 12, 13, 14, 15, 16, 17, 18, 19, 20, 21, 22, 23, 24, 26, 27, 28, 29, 30, 31, 32, 33, 34, 35
57 North	22 West	4, 5, 6, 7, 8, 9, 16, 17, 18

CANCELLED

JUN 28 1999
By *2nd RS # 26.1*
Public Service Commission
MISSOURI

FILED

DEC 15 1996

57-6

* Indicates Change

P.S.C. Mo. DATE OF ISSUE November 15, 1996 DATE EFFECTIVE December 15, 1996
 ILL. C.C. DATE OF ISSUE _____ DATE EFFECTIVE _____
 IA. ST. C.C. DATE OF ISSUE _____ DATE EFFECTIVE _____

ISSUED BY C. W. Mueller President & CEO St. Louis, Missouri
 NAME OF OFFICER TITLE ADDRESS

APPLYING TO _____ MISSOURI SERVICE AREA

RECEIVED

JUN 11 1991

LINN COUNTY (Cont'd.)

MISSOURI

Public Service Commission

TOWNSHIP	RANGE	SECTIONS / U.S. SURVEYS
58 North	18 West	25, 26, 27, 28, 29, 30, 31, 32, 33, 34, 35, 36
58 North	19 West	6, 7, 18, 19, 22, 23, 24, 25, 26, 27, 28, 29, 30, 31, 32, 33, 34, 35, 36
58 North	20 West	1, 2, 3, 4, 5, 6, 7, 8, 9, 10, 11, 12, 13, 14, 15, 22, 23, 24, 25, 26, 27, 31, 32, 33, 34, 35, 36
58 North	21 West	1, 12, 26, 27, 28, 29, 30, 31, 32, 33, 34, 35, 36
58 North	22 West	25, 26, 27, 34, 35, 36
59 North	18 West	1, 2, 11, 12, 13, 14
59 North	19 West	31
59 North	20 West	28, 29, 30, 31, 32, 33, 34, 35, 36
59 North	21 West	36
60 North	18 West	35, 36

CANCELLED

DEC 15 1996

1st RS 26.1
service Commission

LIVINGSTON COUNTY

TOWNSHIP	RANGE	SECTIONS / U.S. SURVEYS
56 North	24 West	4, 5, 6, 7, 8, 9, 16, 17, 18, 19, 20, 21
56 North	25 West	1, 2, 3, 4, 5, 7, 8, 9, 10, 11, 12, 13, 14, 15, 16, 17, 18, 19, 20, 21, 22, 23, 24, 26, 27, 28, 29, 30, 31, 32, 33, 34, 35
57 North	22 West	4, 5, 6, 7, 8, 9, 16, 17, 18

FILED

P.S.C. MO. DATE OF ISSUE June 11, 1991

DATE EFFECTIVE August 10, 1991

ILL. C.C. DATE OF ISSUE _____

DATE EFFECTIVE AUG 10 1991

IA. ST. C.C. DATE OF ISSUE _____

DATE EFFECTIVE 87-159 et al
Public Service Commission

ISSUED BY William E. Cornelius Chairman

St. Louis, Missouri

UNION ELECTRIC COMPANY

ELECTRIC SERVICE

MO. P. S. C. SCHEDULE NO. 5

3rd Revised

SHEET NO. 26.2

CANCELLING MO. P.S.C. SCHEDULE NO. 5

2nd Revised

SHEET NO. 26.2

APPLYING TO MISSOURI SERVICE AREA

***LIVINGSTON COUNTY**

<u>TOWNSHIP</u>	<u>RANGE</u>	<u>SECTIONS/U.S. SURVEYS</u>
56 North	24 West	5, 6, 7, 8, 17, 18, <u>Δ4</u> , <u>9</u> , <u>16</u> , <u>19</u> , <u>20</u> , <u>21</u>
56 North	25 West	1, 9, 10, 11, 12, 13, 14, 15, 16, 17, 18, 19, 20, 21, 22, 27, 28, 29, 30, <u>Δ2</u> , <u>3</u> , <u>4</u> , <u>5</u> , <u>7</u> , <u>8</u> , <u>23</u> , <u>24</u> , <u>26</u> , <u>31</u> , <u>32</u> , <u>33</u> , <u>34</u> , <u>35</u>
57 North	22 West	<u>Δ4</u> , <u>5</u> , <u>6</u> , <u>7</u> , <u>8</u> , <u>9</u> , <u>16</u> , <u>17</u> , <u>18</u>
57 North	23 West	<u>Δ1</u> , <u>2</u> , <u>3</u> , <u>4</u> , <u>5</u> , <u>8</u> , <u>9</u> , <u>10</u> , <u>11</u> , <u>12</u> , <u>13</u> , <u>14</u> , <u>15</u> , <u>16</u> , <u>17</u> , and southern one-half of <u>19</u>
57 North	24 West	17, 18, 19, 20, 29, 30, 31, 32, <u>Δ9</u> , <u>13</u> , <u>14</u> , <u>15</u> , <u>16</u> , <u>21</u> , <u>22</u> , <u>23</u> , <u>24</u> , <u>25</u> , <u>26</u> , <u>27</u> , <u>28</u> , <u>33</u>
57 North	25 West	16, 17, 20, 21, 36, <u>Δ6</u> , <u>7</u> , <u>8</u> , <u>9</u> , <u>10</u> , <u>13</u> , <u>14</u> , <u>15</u> , <u>18</u> , <u>19</u> , <u>22</u> , <u>23</u> , <u>24</u> , <u>25</u> , <u>26</u> , <u>27</u> , <u>28</u> , <u>29</u> , <u>30</u> , <u>35</u>
58 North	22 West	<u>Δ28</u> , <u>29</u> , <u>30</u> , <u>31</u> , <u>32</u> , <u>33</u>
58 North	23 West	<u>Δ25</u> , <u>32</u> , <u>33</u> , <u>34</u> , <u>35</u> , <u>36</u>

ΔIn the underscored Sections/U.S. Surveys above, Company's right and obligation to serve in Livingston County is limited by the terms of the Territorial Agreement between Company and Farmers' Electric Cooperative approved in Case No. EO-98-511.

*Indicates Change

P.S.C. Mo. Date of Issue October 16, 2002 Date Effective November 22, 2002
 Issued By C. W. Mueller Chairman & CEO St. Louis, Missouri
 Name of Officer Title Address

Filed
MO PSC

MO. P. S. C. SCHEDULE NO. 5

2nd Revised

SHEET NO. 26.2

CANCELLING MO. P.S.C. SCHEDULE NO. 5

1st Revised

SHEET NO. 26.2

APPLYING TO MISSOURI SERVICE AREA

Missouri Public Service Commission

REC'D MAY 24 1999

*LIVINGSTON COUNTY (Cont'd.)

TOWNSHIP	RANGE	SECTIONS/U.S. SURVEYS
*57 North	24 West	17, 18, 19, 20, 29, 30, 31, 32, <u>Δ9</u> , <u>13</u> , <u>14</u> , <u>15</u> , <u>16</u> , <u>21</u> , <u>22</u> , <u>23</u> , <u>24</u> , <u>25</u> , <u>26</u> , <u>27</u> , <u>28</u> , <u>33</u>
*57 North	25 West	16, 17, 20, 21, 36, <u>Δ6</u> , <u>7</u> , <u>8</u> , <u>9</u> , <u>10</u> , <u>13</u> , <u>14</u> , <u>15</u> , <u>18</u> , <u>19</u> , <u>22</u> , <u>23</u> , <u>24</u> , <u>25</u> , <u>26</u> , <u>27</u> , <u>28</u> , <u>29</u> , <u>30</u> , <u>35</u>
*58 North	22 West	<u>Δ28</u> , <u>29</u> , <u>30</u> , <u>31</u> , <u>32</u> , <u>33</u>
*58 North	23 West	<u>Δ25</u> , <u>32</u> , <u>33</u> , <u>34</u> , <u>35</u> , <u>36</u>

MACON COUNTY

CANCELLED

NOV 8 8 2002
3rd R 526.2
Public Service Commission
MISSOURI

ΔIn the underscored Sections/U.S. Surveys above, Company's right and obligation to serve in Livingston County is limited by the terms of the Territorial Agreement between Company and Farmers' Electric Cooperative approved in Case No. EO-98-511.

Missouri Public Service Commission
98-511

*Indicates Change

FILED JUN 23 1999

P.S.C. Mo. Date of Issue May 24, 1999 Date Effective June 23, 1999

Issued By C. W. Mueller President & CEO St. Louis, Missouri
Name of Officer Title Address

UNION ELECTRIC COMPANY

ELECTRIC SERVICE

P. S. C. MO., ILL. C. C., IA. ST. C. C. SCHEDULE NO. 5 1st Revised SHEET NO. 26.2

CANCELLING SCHEDULE NO. 5 ORIGINAL SHEET NO. 26.2

RECEIVED

APPLYING TO MISSOURI SERVICE AREA

NOV 15 1996

LIVINGSTON COUNTY (Cont'd.)

TOWNSHIP	RANGE	SECTIONS/U.S. SURVEYS
57 North	23 West	1, 2, 3, 4, 5, 8, 9, 10, 11, 12, 13, 14, 15, 16, 17, southern one-half 19
57 North	24 West	9, 13, 14, 15, 16, 17, 18, 19, 20, 21, 22, 23, 24, 25, 26, 27, 28, 29, 30, 31, 32, 33
57 North	25 West	6, 7, 8, 9, 10, 13, 14, 15, 16, 17, 18, 19, 20, 21, 22, 23, 24, 25, 26, 27, 28, 29, 30, 35, 36
58 North	22 West	28, 29, 30, 31, 32, 33
58 North	23 West	25, 32, 33, 34, 35, 36

*MACON COUNTY

CANCELLED

JUN 28 1999
By *2nd RS #26.2*
Public Service Commission
MISSOURI

FILED

DEC 15 1996
97-6

* Indicates Deletion

P.S.C. Mo. DATE OF ISSUE November 15, 1996 DATE EFFECTIVE December 15, 1996
 ILL. C.C. DATE OF ISSUE _____ DATE EFFECTIVE _____
 IA. ST. C. C. DATE OF ISSUE _____ DATE EFFECTIVE _____
 ISSUED BY C. W. Mueller President & CEO St. Louis, Missouri
 NAME OF OFFICER TITLE ADDRESS

APPLYING TO MISSOURI SERVICE AREA

RECEIVED

JUN 11 1991

LIVINGSTON COUNTY (Cont'd.)

MISSOURI

Public Service Commission

TOWNSHIP	RANGE	SECTIONS/U.S. SURVEYS
57 North	23 West	1, 2, 3, 4, 5, 8, 9, 10, 11, 12, 13, 14, 15, 16, 17, southern one-half 19
57 North	24 West	9, 13, 14, 15, 16, 17, 18, 19, 20, 21, 22, 23, 24, 25, 26, 27, 28, 29, 30, 31, 32, 33
57 North	25 West	6, 7, 8, 9, 10, 13, 14, 15, 16, 17, 18, 19, 20, 21, 22, 23, 24, 25, 26, 27, 28, 29, 30, 35, 36
58 North	22 West	28, 29, 30, 31, 32, 33
58 North	23 West	25, 32, 33, 34, 35, 36

CANCELLED

DEC 15 1996

let RS 26.2

Service Commission

MACON COUNTY

TOWNSHIP	RANGE	SECTIONS/U.S. SURVEYS
56 North	14 West	2, 3, 4, 5, 8, 9, 10, 11, 14, 15, 16, 17, 20, 21, 22, 23, 24, 25, 26, 27, 28, 29, 32, 33, 34, 35, 36
56 North	15 West	2, 3, 4, 5
57 North	13 West	1, 12, 13, 24
57 North	14 West	2, 3, 4, 5, 6, 7, 8, 9, 10, 11, 14, 15, 16, 17, 18, 19, 20, 21, 22, 23, 26, 27, 28, 29, 32, 33, 34, 35
57 North	15 West	1, 2, 3, 4, 5, 6, 7, 8, 9, 10, 11, 12, 13, 14, 15, 16, 17, 18, 19, 20, 21, 22, 23, 24, 25, 26, 27, 28, 29, 32, 33, 34, 35, 36
57 North	16 West	1, 2, 3, 4, 5, 6, 7, 8, 9, 10, 11, 12, 13, 14, 17, 18, 24

FILED

P.S.C. MO. DATE OF ISSUE June 11, 1991 DATE EFFECTIVE August 10, 1991

ILL. C.C. DATE OF ISSUE _____ DATE EFFECTIVE AUG 10 1991

IA. ST. C.C. DATE OF ISSUE _____ DATE EFFECTIVE 87-159 et al

ISSUED BY William E. Cornelius Chairman St. Louis, Missouri

NAME OF OFFICER TITLE ADDRESS

Public Service Commission

UNION ELECTRIC COMPANY

ELECTRIC SERVICE

P. S. C. MO., ILL. C. C., IA. ST. C. C. SCHEDULE NO. 5 1st Revised SHEET NO. 26.3

CANCELLING SCHEDULE NO. 5 ORIGINAL SHEET NO. 26.3

APPLYING TO MISSOURI SERVICE AREA

RECEIVED

NOV 15 1996

*MACON COUNTY

TOWNSHIP RANGE _____ SECTIONS/U.S. SURVEYS

FILED

DEC 15 1996

97 - 6

* Indicates Deletion

P.S.C. Mo. DATE OF ISSUE November 15, 1996

DATE EFFECTIVE December 15, 1996

ILL. C.C. DATE OF ISSUE _____

DATE EFFECTIVE _____

IA. ST. C. C. DATE OF ISSUE _____

DATE EFFECTIVE _____

ISSUED BY C. W. Mueller President & CEO St. Louis, Missouri
NAME OF OFFICER TITLE ADDRESS

APPLYING TO MISSOURI SERVICE AREA

RECEIVED

JUN 11 1991

MACON COUNTY (Cont'd.)

MISSOURI
Public Service Commission
SECTIONS/U.S. SURVEYS

TOWNSHIP	RANGE	SECTIONS/U.S. SURVEYS
57 North	17 West	1, 2, 3, 4, 5, 6, 7, 8, 9, 10, 11, 12, 13, 14, 18
58 North	14 West	3, 4, 5, 6, 7, 8, 9, 10, 15, 16, 17, 18, 20, 21, 22, 23, 26, 27, 28, 29, 31, 32, 33, 34, 35
58 North	15 West	29, 30, 31, 32
58 North	16 West	4, 5, 6, 7, 8, 9, 16, 17, 18, 19, 20, 21, 25, 28, 29, 30, 31, 32, 33, 34, 35, 36
58 North	17 West	1, 12, 13, 23, 24, 25, 26, 27, 28, 29, 30, 31, 32, 33, 34, 35, 36
59 North	14 West	4, 5, 6, 7, 8, 9, 15, 16, 17, 18, 19, 20, 21, 22, 27, 28, 29, 30, 31, 32, 33, 34
59 North	15 West	1, 6, 7, 13, 24, 25, 36
59 North	16 West	1, 2, 3, 4, 5, 6, 7, 8, 9, 10, 11, 12, 15, 16, 17, 18, 19, 20, 29, 30, 31, 32, 33
59 North	17 West	1, 2, 3, 4, 5, 6, 7, 8, 9, 10, 11, 12, 13, 14, 15, 17, 18, 22, 23, 24, 25, 26, 27, 34, 35, 36
60 North	14 West	4, 5, 6, 7, 8, 9, 16, 17, 18, 19, 20, 21, 28, 29, 30, 31, 32, 33
60 North	15 West	1, 2, 3, 10, 11, 12, 13, 19, 24, 25, 30, 31, 36
60 North	16 West	2, 3, 4, 5, 6, 7, 8, 9, 10, 11, 13, 14, 15, 16, 17, 18, 20, 21, 22, 23, 24, 25, 26, 27, 28, 31, 32, 33, 34, 35, 36

CANCELLED

DEC 15 1996

let RS 26.3

P.S.C. MO. DATE OF ISSUE June 11, 1991

DATE EFFECTIVE August 10, 1991

ILL. C.C. DATE OF ISSUE _____

DATE EFFECTIVE AUG 10 1991

IA. ST. C.C. DATE OF ISSUE _____

DATE EFFECTIVE 87-159 et al

ISSUED BY William E. Cornelius Chairman

Public Service Commission
St. Louis, Missouri

NAME OF OFFICER

TITLE

ADDRESS

APPLYING TO

MISSOURI SERVICE AREA

RECEIVED

OCT 10 2000

MADISON COUNTY

MISSOURI Public Service Commission

TOWNSHIP	RANGE	SECTIONS/U.S. SURVEYS
34 North	5 East	31

And the Communities of: Castor
Mine LaMotte
Polk

MARIES COUNTY

TOWNSHIP	RANGE	SECTIONS/U.S. SURVEYS
39 North	9 West	Northern half of Section 2 lying west of the Gasconade River, Northern half of Sections 3, 4, 5, and 6.
39 North	10 West	Northern half of Sections 1, 2, 3, and 4.
*40 North	7 West	2, 3, 4, 5, 6, 8, <u>Δ1</u> , <u>7</u> , 9, 10, 11, 12, 13, 14, 15, 16, 17, 18, 19, 20, 21, 22, 23, 24, 25, 26, 27, 28, 29, 30, 31, 32, 33, 34, 35, 36
*40 North	8 West	1, 2, 3, 4, 5, 6, 7, 8, 9, 10, 11, 15, 16, 17, 18, 19, 20, 21, 28, 29, 30, 31, 32, 33, <u>Δ12</u> , 13, 14, 22, 23, 24, 25, 26, 27, 34, 35, 36
40 North	9 West	1, 2, 3, 4, 5, 6, 7, 8, 9, 10, 11, 12, 13, 14, 15, 16, 17, 18, 19, 20, 21, 22, 23, 24, 25, 26, 27, 28, 29, 30, 31, 32, 33, 34, 35, 36
40 North	10 West	1, 2, 3, 4, 5, 6, 7, 8, 9, 10, 11, 12, 13, 14, 15, 16, 17, 18, 19, 20, 21, 22, 23, 24, 25, 26, 27, 28, 29, 30, 31, 32, 33, 34, 35, 36

Union Electric Company also has the right to serve throughout Maries County pursuant to the case-by-case addendum term of the territorial agreement between the Company and Gascosage Electric Cooperative as approved in Case No. EO-98-279.

ΔIn the underscored Sections/U.S. Surveys above, Company's right and obligation to serve in Maries County is limited by the terms of the Territorial Agreement between Company and Intercounty Electric Cooperative approved in Case No. EO-2000-774.

FILED

NOV 09 2000

*Indicates Change

MISSOURI Public Service Commission

P.S.C. Mo. Date of Issue October 10, 2000 Date Effective November 9, 2000

Issued By C. W. Mueller President & CEO St. Louis, Missouri
Name of Officer Title Address

MO. P. S. C. SCHEDULE NO. 5

3rd Revised

SHEET NO. 26.4

CANCELLING MO. P.S.C. SCHEDULE NO. 5

2nd Revised

SHEET NO. 26.4

APPLYING TO MISSOURI SERVICE AREA

RECEIVED

JUN 29 1998

MADISON COUNTY

MO. PUBLIC SERVICE COMM

TOWNSHIP	RANGE	SECTIONS/U.S. SURVEYS
34 North	5 East	31

CANCELLED

And the Communities of: Castor
Mine LaMotte
Polk

NOV 09 2000
BY MRS #26.4
Public Service Commission
MISSOURI

*MARIES COUNTY

TOWNSHIP	RANGE	SECTIONS/U.S. SURVEYS
*39 North	9 West	Northern half of Section 2 lying west of the Gasconade River, Northern half of Sections 3, 4, 5, and 6.
*39 North	10 West	Northern half of Sections 1, 2, 3, and 4.
40 North	7 West	1, 2, 3, 4, 5, 6, 7, 8, 9, 10, 11, 12, 13, 14, 15, 16, 17, 18, 19, 20, 21, 22, 23, 24, 25, 26, 27, 28, 29, 30, 31, 32, 33, 34, 35, 36
40 North	8 West	1, 2, 3, 4, 5, 6, 7, 8, 9, 10, 11, 12, 13, 14, 15, 16, 17, 18, 19, 20, 21, 22, 23, 24, 25, 26, 27, 28, 29, 30, 31, 32, 33, 34, 35, 36
40 North	9 West	1, 2, 3, 4, 5, 6, 7, 8, 9, 10, 11, 12, 13, 14, 15, 16, 17, 18, 19, 20, 21, 22, 23, 24, 25, 26, 27, 28, 29, 30, 31, 32, 33, 34, 35, 36
40 North	10 West	1, 2, 3, 4, 5, 6, 7, 8, 9, 10, 11, 12, 13, 14, 15, 16, 17, 18, 19, 20, 21, 22, 23, 24, 25, 26, 27, 28, 29, 30, 31, 32, 33, 34, 35, 36

*Union Electric Company also has the right to serve throughout Maries County pursuant to the case-by-case addendum term of the territorial agreement between the Company and Gasconade Electric Cooperative as approved in Case No. EO-98-279.

FILED

JUL 31 1998

98-279

MISSOURI
Public Service Commission

*Indicates Change

P.S.C. Mo. Date of Issue July 1, 1998 Date Effective July 31, 1998

Issued By C. W. Mueller Title President & CEO Address St. Louis, Missouri
Name of Officer

UNION ELECTRIC COMPANY

ELECTRIC SERVICE

P. S. C. MO., ILL. C. C., IA. ST. C. C. SCHEDULE NO. 5 2nd Revised SHEET NO. 26.4

CANCELLING SCHEDULE NO. 5 1st Revised SHEET NO. 26.4

APPLYING TO MISSOURI SERVICE AREA

NOV 15 1996

*MADISON COUNTY

TOWNSHIP	RANGE	SECTIONS/U.S. SURVEYS
34 North	5 East	31

And the Communities of: Castor
Mine LaMotte
Polk

*MARIES COUNTY

TOWNSHIP	RANGE	SECTIONS/U.S. SURVEYS
39 North	9 West	4, 5, 6, 7, 8, 9
Also, all that part of Sections 2, 3, and 10 lying West of the Gasconade River.		
39 North	10 West	1, 2, 3, 4, 9, 10, 11, 12
40 North	7 West	1, 2, 3, 4, 5, 6, 7, 8, 9, 10, 11, 12, 13, 14, 15, 16, 17, 18, 19, 20, 21, 22, 23, 24, 25, 26, 27, 28, 29, 30, 31, 32, 33, 34, 35, 36
40 North	8 West	1, 2, 3, 4, 5, 6, 7, 8, 9, 10, 11, 12, 13, 14, 15, 16, 17, 18, 19, 20, 21, 22, 23, 24, 25, 26, 27, 28, 29, 30, 31, 32, 33, 34, 35, 36
40 North	9 West	1, 2, 3, 4, 5, 6, 7, 8, 9, 10, 11, 12, 13, 14, 15, 16, 17, 18, 19, 20, 21, 22, 23, 24, 25, 26, 27, 28, 29, 30, 31, 32, 33, 34, 35, 36
40 North	10 West	1, 2, 3, 4, 5, 6, 7, 8, 9, 10, 11, 12, 13, 14, 15, 16, 17, 18, 19, 20, 21, 22, 23, 24, 25, 26, 27, 28, 29, 30, 31, 32, 33, 34, 35, 36

CANCELLED

JUL 31 1998

By 3rd RS # 26.4
Public Service Commission
MISSOURI

FILED

DEC 15 1996
97 - 6

* Indicates Reissue

P.S.C. Mo. DATE OF ISSUE November 15, 1996

DATE EFFECTIVE December 15, 1996

ILL. C.C. DATE OF ISSUE _____

DATE EFFECTIVE _____

IA. ST.C.C. DATE OF ISSUE _____

DATE EFFECTIVE _____

ISSUED BY C. W. Mueller
NAME OF OFFICER

President & CEO
TITLE

St. Louis, Missouri
ADDRESS

APPLYING TO MISSOURI SERVICE AREA

MACON COUNTY (Cont'd.)

RECEIVED

TOWNSHIP	RANGE	SECTIONS/U.S. SURVEYS
60 North	17 West	27, 28, 29, 31, 32, 33, 34, 35, 36

MAY 2 1996

MISSOURI Public Service Commission

*MADISON COUNTY

TOWNSHIP	RANGE	SECTIONS/U.S. SURVEYS
34 North	5 East	31

And the Communities of: Castor
Mine LaMotte
Polk

MARIES COUNTY

TOWNSHIP	RANGE	SECTIONS/U.S. SURVEYS
39 North	9 West	4, 5, 6, 7, 8, 9

Also, all that part of Sections 2, 3, and 10 lying West of the Gasconade River.

39 North	10 West	1, 2, 3, 4, 9, 10, 11, 12
40 North	7 West	1, 2, 3, 4, 5, 6, 7, 8, 9, 10, 11, 12, 13, 14, 15, 16, 17, 18, 19, 20, 21, 22, 23, 24, 25, 26, 27, 28, 29, 30, 31, 32, 33, 34, 35, 36
40 North	8 West	1, 2, 3, 4, 5, 6, 7, 8, 9, 10, 11, 12, 13, 14, 15, 16, 17, 18, 19, 20, 21, 22, 23, 24, 25, 26, 27, 28, 29, 30, 31, 32, 33, 34, 35, 36
40 North	9 West	1, 2, 3, 4, 5, 6, 7, 8, 9, 10, 11, 12, 13, 14, 15, 16, 17, 18, 19, 20, 21, 22, 23, 24, 25, 26, 27, 28, 29, 30, 31, 32, 33, 34, 35, 36
40 North	10 West	1, 2, 3, 4, 5, 6, 7, 8, 9, 10, 11, 12, 13, 14, 15, 16, 17, 18, 19, 20, 21, 22, 23, 24, 25, 26, 27, 28, 29, 30, 31, 32, 33, 34, 35, 36

CANCELLED

FILED

DEC 15 1996

2nd RS 26.4
Service Commission

JUN 10 1996

95-400 et al.

MO. PUBLIC SERVICE COMM

* Indicates Change

Issued pursuant to the Order of the Mo. P.S.C. in Case No. EO-95-400.

P.S.C. Mo. DATE OF ISSUE May 2, 1996

DATE EFFECTIVE June 10, 1996

ILL. C.C. DATE OF ISSUE _____

DATE EFFECTIVE _____

IA. ST. C. C. DATE OF ISSUE _____

DATE EFFECTIVE _____

ISSUED BY C. W. Mueller
NAME OF OFFICER

President & CEO
TITLE

St. Louis, Missouri
ADDRESS

MISSOURI SERVICE AREA

RECEIVED

JUN 11 1991

MACON COUNTY (Cont'd.)

MISSOURI

Public Service Commission

TOWNSHIP	RANGE	SECTIONS/U.S. SURVEYS
60 North	17 West	27, 28, 29, 31, 32, 33, 34, 35, 36

MADISON

CANCELLED

Communities: Castor
 Mine LaMotte
 Polk

JUN 10 1996

BY let RS 26.4
Public Service Commission
MISSOURI

MARIES COUNTY

TOWNSHIP	RANGE	SECTIONS/U.S. SURVEYS
39 North	9 West	4, 5, 6, 7, 8, 9

Also, all that part of Sections 2, 3 and 10 lying West of the Gasconade River.

39 North	10 West	1, 2, 3, 4, 9, 10, 11, 12
40 North	7 West	1, 2, 3, 4, 5, 6, 7, 8, 9, 10, 11, 12, 13, 14, 15, 16, 17, 18, 19, 20, 21, 22, 23, 24, 25, 26, 27, 28, 29, 30, 31, 32, 33, 34, 35, 36
40 North	8 West	1, 2, 3, 4, 5, 6, 7, 8, 9, 10, 11, 12, 13, 14, 15, 16, 17, 18, 19, 20, 21, 22, 23, 24, 25, 26, 27, 28, 29, 30, 31, 32, 33, 34, 35, 36
40 North	9 West	1, 2, 3, 4, 5, 6, 7, 8, 9, 10, 11, 12, 13, 14, 15, 16, 17, 18, 19, 20, 21, 22, 23, 24, 25, 26, 27, 28, 29, 30, 31, 32, 33, 34, 35, 36
40 North	10 West	1, 2, 3, 4, 5, 6, 7, 8, 9, 10, 11, 12, 13, 14, 15, 16, 17, 18, 19, 20, 21, 22, 23, 24, 25, 26, 27, 28, 29, 30, 31, 32, 33, 34, 35, 36

FILED

P.S.C. MO. DATE OF ISSUE June 11, 1991

DATE EFFECTIVE August 10, 1991

ILL. C.C. DATE OF ISSUE _____

DATE EFFECTIVE AUG 10 1991

IA. ST. C.C. DATE OF ISSUE _____

DATE EFFECTIVE 87-159 et al

ISSUED BY William E. Cornelius Chairman St. Louis, Missouri

NAME OF OFFICER

TITLE

ADDRESS

APPLYING TO

MISSOURI SERVICE AREA

MARIES COUNTY (Cont'd.)

REC'D FEB 20 2002

TOWNSHIP	RANGE	SECTIONS/U.S. SURVEYS
40 North	11 West	1, 2, 3, 4, 5, 6, 7, 8, 9, 10, 11, 12, 13, 14, 15, 16, 17, 18, 19, 20, 21, 22, 23, 24, 25, 26, 27, 28, 29, 30, 31, 32, 33, 34, 35, 36
41 North	7 West	19, 20, 21, 22, 23, 24, 25, 26, 27, 28, 29, 30, 31, 32, 33, 34, 35, 36
41 North	8 West	19, 20, 21, 22, 23, 24, 25, 26, 27, 28, 29, 30, 31, 32, 33, 34, 35, 36
41 North	9 West	19, 20, 21, 22, 23, 24, 25, 26, 27, 28, 29, 30, 31, 32, 33, 34, 35, 36
41 North	10 West	19, 20, 21, 22, 23, 24, 25, 26, 27, 28, 29, 30, 31, 32, 33, 34, 35, 36
41 North	11 West	19, 20, 21, 22, 23, 24, 25, 26, 27, 28, 29, 30, 31, 32, 33, 34, 35, 36

Service Commission

MARION COUNTY

TOWNSHIP	RANGE	SECTIONS/U.S. SURVEYS
59 North	6 West	<u>Δ</u> 4, <u>5</u> , <u>6</u>
59 North	7 West	<u>Δ</u> 1, <u>2</u> , <u>3</u>

MILLER COUNTY

TOWNSHIP	RANGE	SECTIONS/U.S. SURVEYS
*38 North	14 West	<u>Δ</u> 1, <u>2</u> , <u>3</u> , <u>4</u> , <u>5</u> , <u>6</u> , <u>7</u> , <u>8</u> , <u>9</u> , <u>10</u> , <u>11</u> , <u>12</u> , <u>13</u> , <u>14</u> , <u>15</u> , <u>16</u> , <u>17</u> , <u>18</u>
*38 North	15 West	<u>Δ</u> 1, <u>2</u> , <u>12</u>

*ΔIn the underscored Section/U.S. Surveys above, the Company's right and obligation to serve in Miller County is limited by the terms of the Territorial Agreement between Company and Gascosage Electric Cooperative as approved in Case No. EO-98-279, as amended by the First Amendment to the Territorial Agreement as approved in Case No. EO-2002-178.

ΔIn the underscored Sections/U.S. Surveys above, Company's right and obligation to serve in Marion County is limited by the terms of the Territorial Agreement between Company and Lewis County Electric Cooperative approved in Case No. EO-2000-630.

Missouri Public

*Indicates Change

FILED MAR 21 2002

02-178

P.S.C. Mo. Date of Issue February 19, 2002 **Service Commission** February 25, 2002

Issued By C. W. Mueller Chairman & CEO St. Louis, Missouri

Name of Officer Title Address

MAR 21 2002

APPLYING TO MISSOURI SERVICE AREA

MARIES COUNTY (Cont'd.)

TOWNSHIP	RANGE	SECTIONS/U.S. SURVEYS
40 North	11 West	1, 2, 3, 4, 5, 6, 7, 8, 9, 10, 11, 12, 13, 14, 15, 16, 17, 18, 19, 20, 21, 22, 23, 24, 25, 26, 27, 28, 29, 30, 31, 32, 33, 34, 35, 36
41 North	7 West	19, 20, 21, 22, 23, 24, 25, 26, 27, 28, 29, 30, 31, 32, 33, 34, 35, 36
41 North	8 West	19, 20, 21, 22, 23, 24, 25, 26, 27, 28, 29, 30, 31, 32, 33, 34, 35, 36
41 North	9 West	19, 20, 21, 22, 23, 24, 25, 26, 27, 28, 29, 30, 31, 32, 33, 34, 35, 36
41 North	10 West	19, 20, 21, 22, 23, 24, 25, 26, 27, 28, 29, 30, 31, 32, 33, 34, 35, 36
41 North	11 West	19, 20, 21, 22, 23, 24, 25, 26, 27, 28, 29, 30, 31, 32, 33, 34, 35, 36

MARION COUNTY

TOWNSHIP	RANGE	SECTIONS/U.S. SURVEYS
*59 North	6 West	<u>Δ</u> 4, <u>5</u> , <u>6</u>
*59 North	7 West	<u>Δ</u> 1, <u>2</u> , <u>3</u>

RECEIVED

AUG 15 2000

MILLER COUNTY

TOWNSHIP	RANGE	SECTIONS/U.S. SURVEYS
38 North	14 West	1, 2, 3, 4, 5, 6, 7, 8, 9, 10, 11, 12, 13, 14, 15, 16, 17, 18
38 North	15 West	1, 2, 12

MISSOURI Public Service Commission

Union Electric Company also has the right to serve throughout Miller County pursuant to the case-by-case addendum term of the territorial agreement between the Company and Gascosage Electric Cooperative as approved in Case No. EO-98-279.

ΔIn the underscored Sections/U.S. Surveys above, Company's right and obligation to serve in Marion County is limited by the terms of the Territorial Agreement between Company and Lewis County Electric Cooperative approved in Case No. EO-2000-630.

*Indicates Change

CANCELLED

MAR 21 2002
319/RS 26.5
Public Service Commission
MISSOURI

FILED

SEP 14 2000

MISSOURI Public Service Commission

APPLYING TO

MISSOURI SERVICE AREA

RECEIVED

JUN 29 1998

MO. PUBLIC SERVICE COMM

MARIES COUNTY (Cont'd.)

<u>TOWNSHIP</u>	<u>RANGE</u>	<u>SECTIONS/U.S. SURVEYS</u>
40 North	11 West	1, 2, 3, 4, 5, 6, 7, 8, 9, 10, 11, 12, 13, 14, 15, 16, 17, 18, 19, 20, 21, 22, 23, 24, 25, 26, 27, 28, 29, 30, 31, 32, 33, 34, 35, 36
41 North	7 West	19, 20, 21, 22, 23, 24, 25, 26, 27, 28, 29, 30, 31, 32, 33, 34, 35, 36
41 North	8 West	19, 20, 21, 22, 23, 24, 25, 26, 27, 28, 29, 30, 31, 32, 33, 34, 35, 36
41 North	9 West	19, 20, 21, 22, 23, 24, 25, 26, 27, 28, 29, 30, 31, 32, 33, 34, 35, 36
41 North	10 West	19, 20, 21, 22, 23, 24, 25, 26, 27, 28, 29, 30, 31, 32, 33, 34, 35, 36
41 North	11 West	19, 20, 21, 22, 23, 24, 25, 26, 27, 28, 29, 30, 31, 32, 33, 34, 35, 36

MARION COUNTY

<u>TOWNSHIP</u>	<u>RANGE</u>	<u>SECTIONS/U.S. SURVEYS</u>
59 North	6 West	4, 5, 6
59 North	7 West	1, 2, 3

*MILLER COUNTY

<u>TOWNSHIP</u>	<u>RANGE</u>	<u>SECTIONS/U.S. SURVEYS</u>
38 North	14 West	1, 2, 3, 4, 5, 6, 7, 8, 9, 10, 11, 12, 13, 14, 15, 16, 17, 18
38 North	15 West	1, 2, 12

*Union Electric Company also has the right to serve throughout Miller County pursuant to the case-by-case addendum term of the territorial agreement between the Company and Gascoage Electric Cooperative as approved in Case No. EO-98-279.

CANCELLED

FILED

SEP 14 2000

JUL 31 1998

By *JND R P 26.5*

98-279

MISSOURI

*Indicates Change

Public Service Commission Missouri Public Service Commission Missouri

P.S.C. No. Date of Issue July 1, 1998

Date Effective July 31, 1998

Issued By C. W. Mueller
Name of Officer

President & CEO
Title

St. Louis, Missouri
Address

MISSOURI SERVICE AREA

APPLYING TO _____

RECEIVED

JUN 11 1991

MARIES COUNTY (Cont'd.)

MISSOURI Public Service Commission

TOWNSHIP	RANGE	SECTIONS/U.S. SURVEYS
40 North	11 West	1, 2, 3, 4, 5, 6, 7, 8, 9, 10, 11, 12, 13, 14, 15, 16, 17, 18, 19, 20, 21, 22, 23, 24, 25, 26, 27, 28, 29, 30, 31, 32, 33, 34, 35, 36
41 North	7 West	19, 20, 21, 22, 23, 24, 25, 26, 27, 28, 29, 30, 31, 32, 33, 34, 35, 36
41 North	8 West	19, 20, 21, 22, 23, 24, 25, 26, 27, 28, 29, 30, 31, 32, 33, 34, 35, 36
41 North	9 West	19, 20, 21, 22, 23, 24, 25, 26, 27, 28, 29, 30, 31, 32, 33, 34, 35, 36
41 North	10 West	19, 20, 21, 22, 23, 24, 25, 26, 27, 28, 29, 30, 31, 32, 33, 34, 35, 36
41 North	11 West	19, 20, 21, 22, 23, 24, 25, 26, 27, 28, 29, 30, 31, 32, 33, 34, 35, 36

MARION COUNTY

TOWNSHIP	RANGE	SECTIONS/U.S. SURVEYS
59 North	6 West	4, 5, 6
59 North	7 West	1, 2, 3

CANCELLED

JUL 31 1998

By ISFRS #26.5

MILLER COUNTY

MISSOURI Public Service Commission

TOWNSHIP	RANGE	SECTIONS/U.S. SURVEYS
38 North	14 West	1, 2, 3, 4, 5, 6, 7, 8, 9, 10, 11, 12, 13, 14, 15, 16, 17, 18
38 North	15 West	1, 2, 12

FILED

P.S.C. MO. DATE OF ISSUE June 11, 1991

DATE EFFECTIVE August 10, 1991

ILL. C.C. DATE OF ISSUE _____

DATE EFFECTIVE AUG 10 1991

IA. ST. C.C. DATE OF ISSUE _____

DATE EFFECTIVE 87-159 et al

ISSUED BY William E. Cornelius Chairman St. Louis, Missouri

MO. P. S. C. SCHEDULE NO. 5

1st Revised

SHEET NO. 26.6

CANCELLING MO. P.S.C. SCHEDULE NO. 5

Original

SHEET NO. 26.6

APPLYING TO

MISSOURI SERVICE AREA

Missouri Public

MILLER COUNTY (Cont'd.)

REC'D FEB 20 2002

TOWNSHIP	RANGE	SECTIONS/U.S. SURVEYS
*39 North	14 West	<u>Δ1, 2, 3, 4, 5, 6, 7, 8, 9, 10, 11, 12, 13, 14, 15, 16, 17, 18, 19, 20, 21, 22, 23, 24, 25, 26, 27, 28, 29, 30, 31, 32, 33, 34, 35, 36</u>
*39 North	15 West	3, 4, 5, 8, 9, 10, 15, 16, 17, 21, 22, 27, 34, <u>Δ1, 2, 11, 12, 13, 14, 23, 24, 25, 26, 35, 36</u>
40 North	12 West	1, 2, 3, 4, 5, 6, 7, 8, 9, 10, 11, 12, 13, 14, 15, 16, 17, 18, 19, 20, 21, 22, 23, 24, 25, 26, 27, 28, 29, 30, 31, 32, 33, 34, 35, 36
40 North	13 West	1, 2, 3, 4, 5, 6, 7, 8, 9, 10, 11, 12, 13, 14, 15, 16, 17, 18, 19, 20, 21, 22, 23, 24, 25, 26, 27, 28, 29, 30, 31, 32, 33, 34, 35, 36
*40 North	14 West	3, 4, 5, 6, 7, 8, 9, 17, 18, <u>Δ1, 2, 10, 11, 12, 13, 14, 15, 16, 19, 20, 21, 22, 23, 24, 25, 26, 27, 28, 29, 30, 31, 32, 33, 34, 35, 36</u>
*40 North	15 West	1, 2, 3, 4, 5, 6, 7, 8, 9, 10, 11, 12, 14, 15, 16, 17, 18, 19, 20, 21, 22, 23, 26, 27, 28, 29, 30, 31, 32, 33, 34, 35, <u>Δ13, 24, 25, 36</u>
40 North	16 West	1, 2, 3, 10, 11, 12, 13, 14, 15
41 North	12 West	1, 2, 3, 4, 5, 6, 7, 8, 9, 10, 11, 12, 13, 14, 15, 16, 17, 18, 19, 20, 21, 22, 23, 24, 25, 26, 27, 28, 29, 30, 31, 32, 33, 34, 35, 36
41 North	13 West	1, 2, 3, 4, 5, 6, 7, 8, 9, 10, 11, 12, 13, 14, 15, 16, 17, 18, 19, 20, 21, 22, 23, 24, 25, 26, 27, 28, 29, 30, 31, 32, 33, 34, 35, 36

Service Commission

**ΔIn the underscored Section/U.S. Surveys above, the Company's right and obligation to serve in Miller County is limited by the terms of the Territorial Agreement between Company and Gascoage Electric Cooperative as approved in Case No. EO-98-279, as amended by the First Amendment to the Territorial Agreement as approved in Case No. EO-2002-178.

Missouri Public

FILED MAR 21 2002

02-178

Service Commission

*Indicates Change **Indicates Addition

P.S.C. Mo. Date of Issue February 19, 2002

Date Effective

March 25, 2002

Issued By C. W. Mueller
Name of Officer

Chairman & CEO
Title

St. Louis, Missouri
Address

MAR 21 2002

RECEIVED

APPLYING TO MISSOURI SERVICE AREA

JUN 11 1991

MILLER COUNTY (Cont'd.)

MISSOURI
Public Service Commission

TOWNSHIP	RANGE	SECTIONS/U.S. SURVEYS
39 North	14 West	1, 2, 3, 4, 5, 6, 7, 8, 9, 10, 11, 12, 13, 14, 15, 16, 17, 18, 19, 20, 21, 22, 23, 24, 25, 26, 27, 28, 29, 30, 31, 32, 33, 34, 35, 36
39 North	15 West	1, 2, 3, 4, 5, 8, 9, 10, 11, 12, 13, 14, 15, 16, 17, 21, 22, 23, 24, 25, 26, 27, 34, 35, 36
40 North	12 West	1, 2, 3, 4, 5, 6, 7, 8, 9, 10, 11, 12, 13, 14, 15, 16, 17, 18, 19, 20, 21, 22, 23, 24, 25, 26, 27, 28, 29, 30, 31, 32, 33, 34, 35, 36
40 North	13 West	1, 2, 3, 4, 5, 6, 7, 8, 9, 10, 11, 12, 13, 14, 15, 16, 17, 18, 19, 20, 21, 22, 23, 24, 25, 26, 27, 28, 29, 30, 31, 32, 33, 34, 35, 36
40 North	14 West	1, 2, 3, 4, 5, 6, 7, 8, 9, 10, 11, 12, 13, 14, 15, 16, 17, 18, 19, 20, 21, 22, 23, 24, 25, 26, 27, 28, 29, 30, 31, 32, 33, 34, 35, 36
40 North	15 West	1, 2, 3, 4, 5, 6, 7, 8, 9, 10, 11, 12, 13, 14, 15, 16, 17, 18, 19, 20, 21, 22, 23, 24, 25, 26, 27, 28, 29, 30, 31, 32, 33, 34, 35, 36
40 North	16 West	1, 2, 3, 10, 11, 12, 13, 14, 15
41 North	12 West	1, 2, 3, 4, 5, 6, 7, 8, 9, 10, 11, 12, 13, 14, 15, 16, 17, 18, 19, 20, 21, 22, 23, 24, 25, 26, 27, 28, 29, 30, 31, 32, 33, 34, 35, 36
41 North	13 West	1, 2, 3, 4, 5, 6, 7, 8, 9, 10, 11, 12, 13, 14, 15, 16, 17, 18, 19, 20, 21, 22, 23, 24, 25, 26, 27, 28, 29, 30, 31, 32, 33, 34, 35, 36

CANCELLED
MAR 21 2002
157/RS 26.6
PUBLIC SERVICE COMMISSION
MISSOURI

FILED

P.S.C. MO. DATE OF ISSUE June 11, 1991
ILL. C.C. DATE OF ISSUE _____
IA. ST. C.C. DATE OF ISSUE _____

DATE EFFECTIVE August 10, 1991
DATE EFFECTIVE AUG 10 1991
DATE EFFECTIVE 87-159 et al
Public Service Commission

ISSUED BY William E. Cornelius Chairman St. Louis, Missouri

MO. P. S. C. SCHEDULE NO. 5

1st Revised

SHEET NO. 26.7

CANCELLING MO. P.S.C. SCHEDULE NO. 5

Original

SHEET NO. 26.7

APPLYING TO

MISSOURI SERVICE AREA

Missouri Public

REC'D FEB 20 2002

MILLER COUNTY (Cont'd.)

Service Commission

TOWNSHIP	RANGE	SECTIONS/U.S. SURVEYS
*41 North	14 West	1, 2, 3, 4, 5, 6, 7, 8, 9, 10, 11, 12, 13, 14, 15, 16, 17, 18, 19, 20, 21, 22, 23, 24, 25, 26, 27, 28, 29, 30, 31, 32, 33, 34, 35, <u>Δ36</u>
41 North	15 West	1, 2, 3, 4, 5, 6, 7, 8, 9, 10, 11, 12, 13, 14, 15, 16, 17, 18, 19, 20, 21, 22, 23, 24, 25, 26, 27, 28, 29, 30, 31, 32, 33, 34, 35, 36
41 North	16 West	1, 2, 3, 10, 11, 12, 13, 14, 15, 22, 23, 24, 25, 26, 27, 34, 35, 36
42 North	12 West	31
42 North	14 West	1, 2, 3, 4, 5, 6, 7, 8, 9, 10, 11, 12, 13, 14, 15, 16, 17, 18, 19, 20, 21, 22, 23, 24, 25, 26, 27, 28, 29, 30, 31, 32, 33, 34, 35, 36
42 North	15 West	1, 2, 3, 4, 5, 6, 7, 8, 9, 10, 11, 12, 13, 14, 15, 16, 17, 18, 19, 20, 21, 22, 23, 24, 25, 26, 27, 28, 29, 30, 31, 32, 33, 34, 35, 36

MISSISSIPPI COUNTY

TOWNSHIP	RANGE	SECTIONS/U.S. SURVEYS
24 North	15 East	1, 2, 3, 10, 11, 12, Survey 3187
24 North	16 East	4, 5, 6, 7
25 North	15 East	1, 12, 13, 14, 21, 22, 23, 24, 25, 26, 27, 28, 33, 34, 35, 36
25 North	16 East	3, 4, 5, 6, 7, 8, 9, 10, 15, 16, 17, 18, 19, 20, 21, 22, 28, 29, 30, 31, 32, 33

**ΔIn the underscored Section/U.S. Surveys above, the Company's right and obligation to serve in Miller County is limited by the terms of the Territorial Agreement between Company and Gascoage Electric Cooperative as approved in Case No. EO-98-279, as amended by the First Amendment to the Territorial Agreement as approved in Case No. EO-2002-178.

Missouri Public

*Indicates Change **Indicates Addition

FILED MAR 21 2002
02-178

Service Commission

P.S.C. Mo. Date of Issue February 19, 2002 Date Effective February 19, 2002

Issued By C. W. Mueller
Name of Officer

Chairman & CEO
Title

St. Louis, Missouri
Address

MAR 21 2002

MISSOURI SERVICE AREA

APPLYING TO

RECEIVED

JUN 11 1991

MILLER COUNTY (Cont'd.)

MISSOURI

Public Service Commission

TOWNSHIP	RANGE	SECTIONS/U.S. SURVEYS
41 North	14 West	1, 2, 3, 4, 5, 6, 7, 8, 9, 10, 11, 12, 13, 14, 15, 16, 17, 18, 19, 20, 21, 22, 23, 24, 25, 26, 27, 28, 29, 30, 31, 32, 33, 34, 35, 36
41 North	15 West	1, 2, 3, 4, 5, 6, 7, 8, 9, 10, 11, 12, 13, 14, 15, 16, 17, 18, 19, 20, 21, 22, 23, 24, 25, 26, 27, 28, 29, 30, 31, 32, 33, 34, 35, 36
41 North	16 West	1, 2, 3, 10, 11, 12, 13, 14, 15, 22, 23, 24, 25, 26, 27, 34, 35, 36
42 North	12 West	31
42 North	14 West	1, 2, 3, 4, 5, 6, 7, 8, 9, 10, 11, 12, 13, 14, 15, 16, 17, 18, 19, 20, 21, 22, 23, 24, 25, 26, 27, 28, 29, 30, 31, 32, 33, 34, 35, 36
42 North	15 West	1, 2, 3, 4, 5, 6, 7, 8, 9, 10, 11, 12, 13, 14, 15, 16, 17, 18, 19, 20, 21, 22, 23, 24, 25, 26, 27, 28, 29, 30, 31, 32, 33, 34, 35, 36

MISSISSIPPI COUNTY

TOWNSHIP	RANGE	SECTIONS/U.S. SURVEYS
24 North	15 East	1, 2, 3, 10, 11, 12, Survey 3187
24 North	16 East	4, 5, 6, 7
25 North	15 East	1, 12, 13, 14, 21, 22, 23, 24, 25, 26, 27, 28, 33, 34, 35, 36
25 North	16 East	3, 4, 5, 6, 7, 8, 9, 10, 15, 16, 17, 18, 19, 20, 21, 22, 28, 29, 30, 31, 32, 33

CANCELLED

MAR 21 2002
137-RS 26.7
Public Service Commission
MISSOURI

FILED

P.S.C. MO. DATE OF ISSUE June 11, 1991

DATE EFFECTIVE August 10, 1991

ILL. C.C. DATE OF ISSUE _____

DATE EFFECTIVE AUG 10 1991

IA. ST. C.C. DATE OF ISSUE _____

DATE EFFECTIVE 87-159 et al
Public Service Commission

ISSUED BY William E. Cornelius Chairman St. Louis, Missouri

NAME OF OFFICER

TITLE

ADDRESS

JUN 11 1991

MISSOURI MISSISSIPPI COUNTY (Cont'd) Public Service Commission

<u>TOWNSHIP</u>	<u>RANGE</u>	<u>SECTIONS/U.S. SURVEYS</u>
26 North	14 East	13, 24, 26, 35
26 North	15 East	1, 2, 3, 4, 5, 8, 9, 10, 11, 12, 13, 14, 15, 16, 17, 18, 19, 24, 25, 36
26 North	16 East	2, 3, 4, 5, 6, 7, 8, 9, 10, 11, 16, 17, 18, 19, 20, 21, 28, 29, 30, 31, 32, 33
27 North	15 East	25, 26, 34, 35, 36
27 North	16 East	31, 32, 33, 34, 35

MONITEAU COUNTY

<u>TOWNSHIP</u>	<u>RANGE</u>	<u>SECTIONS/U.S. SURVEYS</u>
43 North	14 West	4, 5, 6, 7, 8, 9, 17, 18, 20, 31
43 North	15 West	1, 12, 13, 31, 32, 33, 34, 35, 36
44 North	14 West	3, 4, 5, 7, 8, 9, 10, 15, 16, 17, 18, 19, 20, 21, 28, 29, 30, 31, 32, 33
44 North	15 West	24, 25, 36
44 North	17 West	2, 3, 4, 5, 8, 9, 10, 11, 14, 15, 16, 17, 21, 22, 23
45 North	14 West	11, 14, 21, 22, 23, 26, 27, 28, 29, 32, 33, 34
45 North	15 West	15, 16, 17, 18, 19, 20, 21, 22, 23, 24, 25, 26, 27, 28, 29, 30, 31, 32, 33, 34, 35, 36
45 North	16 West	7, 8, 9, 10, 11, 13, 14, 15, 16, 17, 18, 19, 20, 21, 22, 23, 24, 25, 26, 27, 28, 29, 30, 33, 34, 35, 36

FILED

P.S.C. MO. DATE OF ISSUE June 11, 1991

DATE EFFECTIVE August 10, 1991

ILL. C.C. DATE OF ISSUE _____

DATE EFFECTIVE 87-159 et al

IA. ST. C.C. DATE OF ISSUE _____

DATE EFFECTIVE **Public Service Commission**

ISSUED BY William E. Cornelius Chairman St. Louis, Missouri

NAME OF OFFICER

TITLE

ADDRESS

MO. P. S. C. SCHEDULE NO. 5 2nd Revised SHEET NO. 26.9

CANCELLING MO. P.S.C. SCHEDULE NO. 5 1st Revised SHEET NO. 26.9

APPLYING TO MISSOURI SERVICE AREA

MONITEAU COUNTY (Cont'd.)

<u>TOWNSHIP</u>	<u>RANGE</u>	<u>SECTIONS/U.S. SURVEYS</u>
45 North	17 West	7, 8, 9, 10, 11, 12, 13, 14, 15, 16, 17, 18, 19, 20, 21, 22, 23, 24, 25, 26, 27, 28, 29, 30, 32, 33, 34, 35, 36
46 North	14 West	3, 4, 5, 6, 7, 8, 9, 10, 15, 16, 17, 18, 19, 20, 21
46 North	15 West	1, 2, 12, 13
47 North	14 West	18, 19, 29, 30, 31, 32, 33, 34
47 North	15 West	13, 14, 15, 22, 23, 24, 25, 26, 27, 28, 33, 34, 35, 36

MONROE COUNTY

<u>TOWNSHIP</u>	<u>RANGE</u>	<u>SECTIONS/U.S. SURVEYS</u>
53 North	12 West	4, 5, 6, 7, 8, 18, 19
54 North	11 West	2, 3, 4, 5, 6, 7, 8, 9, 10, 11, 14, 15, 16, 17, 18, 19
54 North	12 West	1, 2, 4, 5, 6, 7, 8, 9, 10, 11, 12, 13, 14, 15, 16, 17, 18, 19, 20, 21, 22, 23, 24, 28, 29, 30, 31, 32, 33
55 North	11 West	26, 27, 28, 29, 30, 31, 32, 33, 34, 35
55 North	12 West	31, 36

MONTGOMERY COUNTY

<u>TOWNSHIP</u>	<u>RANGE</u>	<u>SECTIONS/U.S. SURVEYS</u>
45 North	5 West	5, 6
*45 North	6 West	1, 12, <u>Δ</u> 2, <u>3</u> , <u>4</u> , <u>5</u> , <u>11</u>

ΔIn the underscored Sections/U.S. Surveys above, Company's right and obligation to serve in Montgomery County is limited by the terms of the Territorial Agreement between Company and Callaway Electric Cooperative approved in Case No. EO-2002-458.

*Indicates Change

Filed
MO PSC

P.S.C. Mo. Date of Issue August 19, 2002 Date Effective September 26, 2002

Issued By C. W. Mueller Chairman & CEO St. Louis, Missouri
Name of Officer Title Address

UNION ELECTRIC COMPANY

ELECTRIC SERVICE

P. S. C. MO., ILL. C. C., IA. ST. C. C. SCHEDULE NO. 5 1st Revised SHEET NO. 26.9

CANCELLING SCHEDULE NO. 5 ORIGINAL SHEET NO. 26.9

APPLYING TO MISSOURI SERVICE AREA

NOV 15 1996

MONITEAU COUNTY (Cont'd.)

<u>TOWNSHIP</u>	<u>RANGE</u>	<u>SECTIONS/U.S. SURVEYS</u>
45 North	17 West	7, 8, 9, 10, 11, 12, 13, 14, 15, 16, 17, 18, 19, 20, 21, 22, 23, 24, 25, 26, 27, 28, 29, 30, 32, 33, 34, 35, 36
46 North	14 West	3, 4, 5, 6, 7, 8, 9, 10, 15, 16, 17, 18, 19, 20, 21
46 North	15 West	1, 2, 12, 13
47 North	14 West	18, 19, 29, 30, 31, 32, 33, 34
47 North	15 West	13, 14, 15, 22, 23, 24, 25, 26, 27, 28, 33, 34, 35, 36

MONROE COUNTY

<u>TOWNSHIP</u>	<u>RANGE</u>	<u>SECTIONS/U.S. SURVEYS</u>
*53 North	12 West	4, 5, 6, 7, 8, 18, 19
54 North	11 West	2, 3, 4, 5, 6, 7, 8, 9, 10, 11, 14, 15, 16, 17, 18, 19
*54 North	12 West	1, 2, 4, 5, 6, 7, 8, 9, 10, 11, 12, 13, 14, 15, 16, 17, 18, 19, 20, 21, 22, 23, 24, 28, 29, 30, 31, 32, 33
*55 North	11 West	26, 27, 28, 29, 30, 31, 32, 33, 34, 35
*55 North	12 West	31, 36

MONTGOMERY COUNTY

<u>TOWNSHIP</u>	<u>RANGE</u>	<u>SECTIONS/U.S. SURVEYS</u>
45 North	5 West	5, 6
45 North	6 West	1, 2, 3, 4, 5, 11, 12

CANCELLED

FILED

SEP 26 2002

2nd RS 26.9
Public Service Commission
MISSOURI

DEC 15 1996
97 - 6

* Indicates Change

P.S.C. Mo. DATE OF ISSUE November 15, 1996 DATE EFFECTIVE December 15, 1996

ILL. C.C. DATE OF ISSUE _____ DATE EFFECTIVE _____

IA. ST. C. C. DATE OF ISSUE _____ DATE EFFECTIVE _____

ISSUED BY C. W. Mueller President & CEO St. Louis, Missouri
NAME OF OFFICER TITLE ADDRESS

UNION ELECTRIC COMPANY

ELECTRIC SERVICE

P.S.C. MO., ILL. C.C., IA. ST. C.C. SCHEDULE NO. 5 ORIGINAL SHEET NO. 26.9

CANCELLING SCHEDULE NO. 5 ALL PRECEDING SCHEDULES SHEET NO. RECEIVED

APPLYING TO MISSOURI SERVICE AREA JUN 11 1991

MISSOURI
MONITEAU COUNTY (cont'd) Public Service Commission

TOWNSHIP	RANGE	SECTIONS/U.S. SURVEYS
45 North	17 West	7, 8, 9, 10, 11, 12, 13, 14, 15, 16, 17, 18, 19, 20, 21, 22, 23, 24, 25, 26, 27, 28, 29, 30, 32, 33, 34, 35, 36
46 North	14 West	3, 4, 5, 6, 7, 8, 9, 10, 15, 16, 17, 18, 19, 20, 21
46 North	15 West	1, 2, 12, 13
47 North	14 West	18, 19, 29, 30, 31, 32, 33, 34
47 North	15 West	13, 14, 15, 22, 23, 24, 25, 26, 27, 28, 33, 34, 35, 36

MONROE COUNTY

TOWNSHIP	RANGE	SECTIONS/U.S. SURVEYS
54 North	11 West	2, 3, 4, 5, 6, 7, 8, 9, 10, 11, 14, 15, 16, 17, 18, 19
54 North	12 West	1, 2, 3, 4, 7, 8, 9, 10, 11, 12, 13, 14, 15, 16, 17, 18, 19, 20, 21, 22, 23, 24
55 North	11 West	26, 27, 28, 31, 32, 33, 34, 35
55 North	12 West	34, 35, 36

MONTGOMERY COUNTY

TOWNSHIP	RANGE	SECTIONS/U.S. SURVEYS
45 North	5 West	5, 6
45 North	6 West	1, 2, 3, 4, 5, 11, 12

FILED

AUG 10 1991
87-159 et al
Public Service Commission

P.S.C. MO. DATE OF ISSUE June 11, 1991 DATE EFFECTIVE August 10, 1991

ILL. C.C. DATE OF ISSUE _____ DATE EFFECTIVE _____

IA. ST. C.C. DATE OF ISSUE _____ DATE EFFECTIVE _____

ISSUED BY William E. Cornelius Chairman St. Louis, Missouri

NAME OF OFFICER

TITLE

ADDRESS

CANCELLED

DEC 15 1996

1st RS 26.9
service Commis. n

MO. P. S. C. SCHEDULE NO. 5 1st Revised SHEET NO. 26.10

CANCELLING MO. P.S.C. SCHEDULE NO. 5 Original SHEET NO. 26.10

APPLYING TO MISSOURI SERVICE AREA

MONTGOMERY COUNTY (Cont'd.)

TOWNSHIP	RANGE	SECTIONS/U.S. SURVEYS
*46 North	5 West	9, 10, 13, 14, 15, 16, 20, 21, 22, 23, 24, 25, 26, 27, 28, 29, 30, 31, 32, 33, 34, 35, 36, <u>Δ1</u> , <u>2</u> , <u>3</u> , <u>4</u> , <u>5</u> , <u>6</u> , <u>7</u> , <u>8</u> , <u>11</u> , <u>12</u> , <u>17</u> , <u>18</u> , <u>19</u>
*46 North	6 West	25, 36, <u>Δ1</u> , <u>2</u> , <u>3</u> , <u>4</u> , <u>5</u> , <u>6</u> , <u>7</u> , <u>8</u> , <u>9</u> , <u>10</u> , <u>11</u> , <u>12</u> , <u>13</u> , <u>14</u> , <u>15</u> , <u>16</u> , <u>17</u> , <u>18</u> , <u>19</u> , <u>20</u> , <u>21</u> , <u>22</u> , <u>23</u> , <u>24</u> , <u>26</u> , <u>27</u> , <u>28</u> , <u>29</u> , <u>30</u> , <u>31</u> , <u>32</u> , <u>33</u> , <u>34</u> , <u>35</u>
47 North	3 West	5, 6, 7, 8
47 North	4 West	1, 2, 3, 4, 5, 6, 7, 8, 9, 10, 11, 12
*47 North	5 West	1, 2, 3, 12, 13, 24, <u>Δ4</u> , <u>5</u> , <u>6</u> , <u>7</u> , <u>8</u> , <u>9</u> , <u>10</u> , <u>11</u> , <u>14</u> , <u>15</u> , <u>16</u> , <u>17</u> , <u>18</u> , <u>19</u> , <u>20</u> , <u>21</u> , <u>22</u> , <u>23</u> , <u>25</u> , <u>26</u> , <u>27</u> , <u>28</u> , <u>29</u> , <u>30</u> , <u>31</u> , <u>32</u> , <u>33</u> , <u>34</u> , <u>35</u> , <u>36</u>
*47 North	6 West	<u>Δ2</u> , <u>3</u> , <u>4</u> , <u>5</u> , <u>6</u> , <u>13</u> , <u>14</u> , <u>15</u> , <u>16</u> , <u>17</u> , <u>18</u> , <u>19</u> , <u>20</u> , <u>21</u> , <u>22</u> , <u>23</u> , <u>24</u> , <u>25</u> , <u>26</u> , <u>27</u> , <u>28</u> , <u>29</u> , <u>30</u> , <u>31</u> , <u>32</u> , <u>33</u> , <u>34</u> , <u>35</u> , <u>36</u>
48 North	3 West	29, 30, 31, 32
48 North	4 West	18, 19, 25, 26, 27, 28, 29, 30, 31, 32, 33, 34, 35, 36
48 North	5 West	3, 4, 5, 6, 7, 8, 9, 10, 11, 13, 14, 15, 16, 17, 18, 19, 20, 21, 22, 23, 24, 25, 26, 27, 28, 29, 30, 31, 32, 33, 34, 35, 36
*48 North	6 West	1, 12, 13, 14, 15, 19, 20, 21, 22, 23, 24, 25, 26, 27, 28, 29, 30, <u>Δ31</u> , <u>32</u> , <u>33</u> , <u>34</u> , <u>35</u> , <u>36</u>
49 North	3 West	7, 8, 17, 18, 19, 20, 29, 30

ΔIn the underscored Sections/U.S. Surveys above, Company's right and obligation to serve in Montgomery County is limited by the terms of the Territorial Agreement between Company and Callaway Electric Cooperative approved in Case No. EO-2002-458.

*Indicates Change

Filed
MO PSC

P.S.C. Mo. Date of Issue August 19, 2002 Date Effective September 26, 2002

Issued By C. W. Mueller Chairman & CEO St. Louis, Missouri
Name of Officer Title Address

APPLYING TO MISSOURI SERVICE AREA

RECEIVED

JUN 11 1991

MONTGOMERY COUNTY (Cont'd.)

MISSOURI
Public Service Commission

TOWNSHIP	RANGE	SECTIONS/U.S. SURVEYS
46 North	5 West	1, 2, 3, 4, 5, 6, 7, 8, 9, 10, 11, 12, 13, 14, 15, 16, 17, 18, 19, 20, 21, 22, 23, 24, 25, 26, 27, 28, 29, 30, 31, 32, 33, 34, 35, 36
46 North	6 West	1, 2, 3, 4, 5, 6, 7, 8, 9, 10, 11, 12, 13, 14, 15, 16, 17, 18, 19, 20, 21, 22, 23, 24, 25, 26, 27, 28, 29, 30, 31, 32, 33, 34, 35, 36
47 North	3 West	5, 6, 7, 8
47 North	4 West	1, 2, 3, 4, 5, 6, 7, 8, 9, 10, 11, 12
47 North	5 West	1, 2, 3, 4, 5, 6, 7, 8, 9, 10, 11, 12, 13, 14, 15, 16, 17, 18, 19, 20, 21, 22, 23, 24, 25, 26, 27, 28, 29, 30, 31, 32, 33, 34, 35, 36
47 North	6 West	2, 3, 4, 5, 6, 13, 14, 15, 16, 17, 18, 19, 20, 21, 22, 23, 24, 25, 26, 27, 28, 29, 30, 31, 32, 33, 34, 35, 36
48 North	3 West	29, 30, 31, 32
48 North	4 West	18, 19, 25, 26, 27, 28, 29, 30, 31, 32, 33, 34, 35, 36
48 North	5 West	3, 4, 5, 6, 7, 8, 9, 10, 11, 13, 14, 15, 16, 17, 18, 19, 20, 21, 22, 23, 24, 25, 26, 27, 28, 29, 30, 31, 32, 33, 34, 35, 36
48 North	6 West	1, 12, 13, 14, 15, 19, 20, 21, 22, 23, 24, 25, 26, 27, 28, 29, 30, 31, 32, 33, 34, 35, 36
49 North	3 West	7, 8, 17, 18, 19, 20, 29, 30

CANCELLED
SEP 26 2002
Public Service Commission
MISSOURI

FILED

P.S.C. MO. DATE OF ISSUE June 11, 1991 DATE EFFECTIVE August 10, 1991
 ILL. C.C. DATE OF ISSUE _____ DATE EFFECTIVE _____
 IA. ST. C.C. DATE OF ISSUE _____ DATE EFFECTIVE _____

ISSUED BY William E. Cornelius Chairman St. Louis, Missouri
 NAME OF OFFICER TITLE ADDRESS

87-159 et al
Public Service Commission

RECEIVED

MISSOURI SERVICE AREA

APPLYING TO

JUN 11 1991

MONTGOMERY COUNTY (Cont'd.)

MISSOURI
Public Service Commission

TOWNSHIP	RANGE	SECTIONS/U.S. SURVEYS
49 North	4 West	1, 2, 3, 5, 6, 7, 8, 9, 10, 11, 12, 13, 14, 15, 16, 17, 18, 19, 20, 21, 22, 23, 24, 25, 26, 27, 28, 29
49 North	5 West	1, 2, 3, 4, 5, 6, 7, 9, 10, 11, 12, 13, 14, 15, 16, 17, 18, 19, 20, 21, 22, 24, 27, 28, 29, 30, 31, 32, 33, 34
49 North	6 West	1, 2, 3, 4, 5, 8, 9, 10, 11, 12, 13, 14, 15, 16, 17, 22, 23, 24, 25, 26, 27, 35, 36
50 North	3 West	5, 6, 7, 8, 17, 18, 19, 20, 29, 30, 31, 32
50 North	4 West	1, 2, 3, 5, 6, 7, 8, 10, 11, 12, 13, 14, 15, 17, 18, 19, 20, 23, 24, 29, 30, 31
50 North	5 West	1, 2, 11, 12, 13, 14, 19, 20, 21, 22, 23, 24, 25, 26, 27, 28, 29, 30, 31, 32, 33, 34, 35, 36
50 North	6 West	2, 3, 4, 9, 10, 11, 14, 15, 16, 17, 18, 19, 20, 21, 22, 23, 24, 25, 26, 27, 28, 29, 30, 31, 32, 33, 34, 35, 36

FILED

AUG 10 1991

87-159 et al
Public Service Commission

P.S.C. MO. DATE OF ISSUE June 11, 1991 DATE EFFECTIVE August 10, 1991

ILL. C.C. DATE OF ISSUE _____ DATE EFFECTIVE _____

IA. ST. C.C. DATE OF ISSUE _____ DATE EFFECTIVE _____

ISSUED BY William E. Cornelius Chairman St. Louis, Missouri

NAME OF OFFICER

TITLE

ADDRESS

MISSOURI SERVICE AREA

RECEIVED

APPLYING TO _____

JUN 11 1991

MORGAN COUNTY

MISSOURI

Public Service Commission

TOWNSHIP RANGE SECTIONS/U. S. SURVEYS

40 North	16 West	All that part of Sections 4, 5, 6, 7, 8, 9, 16, 17 & 18 lying northeasterly of the following described line: Commencing at the Northwest corner of said Section 6; thence South along the West line of said Section 6 to the center line of the Gravois Branch of the Lake of the Ozarks and the point of beginning for this description; thence in a meandering southeasterly direction along the center line of said Gravois Branch to the center line of the Osage River (Lake of the Ozarks); thence easterly along the center line of said Lake of the Ozarks to a point of termination at the intersection of the Morgan-Miller County line.
----------	---------	--

40 North	17 West	All that part of Section 1 lying easterly of the following described line: Commencing at the Northeast corner of said Section 1; thence West along the North line of said Section 1 to the center line of the Gravois Branch of the Lake of the Ozarks and the point of beginning for this description; thence in a meandering southeasterly direction along the center line of said Gravois Branch to a point of termination on the East line of said Section 1.
----------	---------	---

41 North	16 West	4, 5, 6, 7, 8, 9, 16, 17, 18, 19, 20, 21, 28, 29, 30, 31, 32, 33
----------	---------	--

FILED

P.S.C. MO. DATE OF ISSUE June 11, 1991

DATE EFFECTIVE August 10, 1991

ILL. C.C. DATE OF ISSUE _____

DATE EFFECTIVE 87-159 et al

IA. ST. C.C. DATE OF ISSUE _____

DATE EFFECTIVE _____

ISSUED BY William E. Cornelius Chairman

St. Louis, Missouri

NAME OF OFFICER

TITLE

ADDRESS

APPLYING TO MISSOURI SERVICE AREA

RECEIVED

JUN 11 1991

MORGAN COUNTY (Cont'd.)

MISSOURI Public Service Commission

TOWNSHIP	RANGE	SECTIONS / U.S. SURVEYS
41 North	17 West	All that part of Sections 23, 24, 25, 26, 35 and 36 lying easterly of the following described line: Commencing at the Northeast corner of said Section 24; thence West along the North line of said Section 24 to the center line of a cove in the Indian Creek arm of the Lake of the Ozarks and the point of beginning for this description; thence in a southwesterly direction along the center line of said cove to the center line of the Indian Creek Branch of the Lake of the Ozarks; thence in a meandering southwesterly direction along the center line of the Indian Creek Branch of the Lake of the Ozarks to the center line of the Gravois Branch of the Lake of the Ozarks; thence in a meandering southeasterly direction along the center line of said Gravois Branch to a point of termination on the South line of said Section 36.
42 North	16 West	1, 2, 3, 4, 5, 6, 7, 8, 9, 10, 11, 12, 13, 14, 15, 16, 17, 18, 19, 20, 21, 22, 23, 24, 25, 26, 27, 28, 29, 30, 31, 32, 33, 34, 35, 36
42 North	17 West	1, 2, 3, 4, 5, 6, 7, 8, 9, 10, 11, 12, 13, 14, 15, 16, 17, 18, 19, 20, 21, 22, 23, 24, 25, 26, 27, 28, 29, 30, 31, 32, 33, 34, 35, 36
42 North	18 West	1, 2, 3, 4, 5, 6, 7, 8, 9, 10, 11, 12, 13, 14, 15, 16, 17, 18, 19, 20, 21, 22, 23, 24, 25, 26, 27, 28, 29, 30, 31, 32, 33, 34, 35, 36

FILED

P.S.C. MO. DATE OF ISSUE June 11, 1991

DATE EFFECTIVE August 10, 1991

ILL. C.C. DATE OF ISSUE _____

DATE EFFECTIVE AUG 10 1991

IA. ST. C.C. DATE OF ISSUE _____

DATE EFFECTIVE 87-159 et al

ISSUED BY William E. Cornelius Chairman

Public Service Commission
St. Louis, Missouri

RECEIVED

MISSOURI SERVICE AREA

APPLYING TO

JUN 11 1991

MISSOURI
MORGAN COUNTY (Con't.) Public Service Commission

TOWNSHIP	RANGE	SECTIONS/U. S. SURVEYS
42 North	19 West	1, 2, 3, 4, 5, 6, 7, 8, 9, 10, 11, 12, 13, 14, 15, 16, 17, 18, 19, 20, 21, 22, 23, 24, 25, 26, 27, 28, 29, 30, 31, 32, 33, 34, 35, 36
43 North	16 West	6, 7, 8, 16, 17, 18, 19, 20, 21, 22, 26, 27, 28, 29, 30, 31, 32, 33, 34, 35, 36
43 North	17 West	1, 2, 3, 4, 5, 6, 7, 8, 9, 10, 11, 12, 13, 14, 15, 16, 17, 18, 19, 20, 21, 22, 23, 24, 25, 26, 27, 28, 29, 30, 31, 32, 33, 34, 35, 36
43 North	18 West	1, 2, 3, 4, 5, 6, 7, 8, 9, 10, 11, 12, 13, 14, 15, 16, 17, 18, 19, 20, 21, 22, 23, 24, 25, 26, 27, 28, 29, 30, 31, 32, 33, 34, 35, 36
43 North	19 West	1, 2, 3, 4, 5, 6, 7, 8, 9, 10, 11, 12, 13, 14, 15, 16, 17, 18, 19, 20, 21, 22, 23, 24, 25, 26, 27, 28, 29, 30, 31, 32, 33, 34, 35, 36
44 North	17 West	7, 17, 18, 19, 20, 21, 22, 26, 27, 28, 29, 30, 31, 32, 33, 34, 35, 36
44 North	18 West	1, 2, 3, 4, 5, 6, 7, 8, 9, 10, 11, 12, 13, 14, 15, 16, 17, 18, 19, 20, 21, 22, 23, 24, 25, 26, 27, 28, 29, 30, 31, 32, 33, 34, 35, 36
44 North	19 West	1, 2, 3, 4, 5, 6, 7, 8, 9, 10, 11, 12, 13, 14, 15, 16, 17, 18, 19, 20, 21, 22, 23, 24, 25, 26, 27, 28, 29, 30, 31, 32, 33, 34, 35, 36
45 North	18 West	7, 8, 9, 10, 11, 12, 13, 14, 15, 16, 17, 18, 19, 20, 21, 22, 23, 24, 25, 26, 27, 28, 29, 30, 31, 32, 33, 34, 35, 36

FILED

P.S.C. MO. DATE OF ISSUE June 11, 1991

DATE EFFECTIVE August 10, 1991

ILL. C.C. DATE OF ISSUE _____

DATE EFFECTIVE AUG 10 1991

IA. ST. C.C. DATE OF ISSUE _____

DATE EFFECTIVE 87-159 et al

Public Service Commission

ISSUED BY William E. Cornelius

Chairman

St. Louis, Missouri

NAME OF OFFICER

TITLE

ADDRESS

CANCELLED
June 30, 2013
Missouri Public
Service Commission
ET-2013-0546; JE-2013-0582

MO. P. S. C. SCHEDULE NO. 5

3rd Revised

SHEET NO. 26.15

CANCELLING MO. P.S.C. SCHEDULE NO. 5

2nd Revised

SHEET NO. 26.15

APPLYING TO

MISSOURI SERVICE AREA

MORGAN COUNTY (cont'd.)

TOWNSHIP	RANGE	SECTIONS/U.S.SURVEYS
45 North	19 West	7, 8, 9, 10, 11, 12, 13, 14, 15, 16, 17, 18, 19, 20, 21, 22, 23, 24, 25, 26, 27, 28, 29, 30, 31, 32, 33, 34, 35, 36

NEW MADRID COUNTY

TOWNSHIP	RANGE	SECTIONS/U.S.SURVEYS
20 North	10 East	1, 2, 3, 10, 11
20 North	11 East	1, 2, 3, 4
20 North	12 East	3, 4, 5, 6, 8, 9, 10
20 North	13 East	4, 5, 6
21 North	10 East	13, 14, 15, 22, 23, 24, 25, 26, 27, 34, 35, 36, <u>Δ11, 12</u>
21 North	11 East	7, 17, 18, 19, 20, 21, 22, 23, 24, 25, 26, 27, 28, 29, 30, 31, 32, 33, 34, 35, 36
21 North	12 East	13, 23, 24, 25, 26, 27, 28, 29, 30, 31, 32, 33, 34, 36
21 North	13 East	1, 2, 3, 4, 5, 7, 8, 9, 10, 11, 14, 15, 16, 17, 18, 19, 20, 21, 22, 28, 29, 30, 31, 32, 33
22 North	11 East	1, 11, 12, 13, 14, 24
22 North	12 East	1, 2, 6, 7, 8, 18
22 North	13 East	1, 2, 3, 4, 10, 11, 12, 13, 14, 15, 22, 23, 24, 25, 26, 27, 33, 34, 35, 36, Surveys 28, 1106
*22 North	14 East	6, 7, 18, 19, 29, 30, 31, 32 Surveys 172, 710, 698, 700, 1106, 1107, 1108, 1101
23 North	10 East	23, 24, 25, 26, 35, 36
23 North	11 East	22, 23, 24, 25, 26, 27, 31, 34, 36
23 North	12 East	19, 20, 21, 22, 23, 24, 25, 26, 27, 28, 29, 30, 31, 32, 33, 34, 35, 36

ΔIn the underscored Sections/U.S. Surveys above, Company's right and obligation to serve in New Madrid County is limited by the terms of the Territorial Agreement between Company and Ozark Border Electric Cooperative approved in Case No.EO-99-599.

*Indicates Change

FILED
MO PSC

Issued Pursuant to the Order of the Mo.P.S.C. in Case No. EA-2005-0180

DATE OF ISSUE

April 25, 2005

DATE EFFECTIVE

June 1, 2005

ISSUED BY

G. L. Rainwater Chairman, President & CEO

St. Louis, Missouri

NAME OF OFFICER

TITLE

ADDRESS

UNION ELECTRIC COMPANY

ELECTRIC SERVICE

MO. P. S. C. SCHEDULE NO. 5 2nd Revised SHEET NO. 26.15

CANCELLING MO. P.S.C. SCHEDULE NO. 5 1st Revised SHEET NO. 26.15

APPLYING TO MISSOURI SERVICE AREA

Missouri Public Service Commission

MORGAN COUNTY (cont'd.)

REC'D NOV 05 1999

TOWNSHIP	RANGE	SECTIONS/U.S.SURVEYS
45 North	19 West	7, 8, 9, 10, 11, 12, 13, 14, 15, 16, 17, 18, 19, 20, 21, 22, 23, 24, 25, 26, 27, 28, 29, 30, 31, 32, 33, 34, 35, 36

*NEW MADRID COUNTY

EA-2005-0180

TOWNSHIP	RANGE	SECTIONS/U.S.SURVEYS
20 North	10 East	1, 2, 3, 10, 11
20 North	11 East	1, 2, 3, 4
20 North	12 East	3, 4, 5, 6, 8, 9, 10
20 North	13 East	4, 5, 6
*21 North	10 East	13, 14, 15, 22, 23, 24, 25, 26, 27, 34, 35, 36, <u>Δ11, 12</u>
21 North	11 East	7, 17, 18, 19, 20, 21, 22, 23, 24, 25, 26, 27, 28, 29, 30, 31, 32, 33, 34, 35, 36
21 North	12 East	13, 23, 24, 25, 26, 27, 28, 29, 30, 31, 32, 33, 34, 36
21 North	13 East	1, 2, 3, 4, 5, 7, 8, 9, 10, 11, 14, 15, 16, 17, 18, 19, 20, 21, 22, 28, 29, 30, 31, 32, 33
22 North	11 East	1, 11, 12, 13, 14, 24
22 North	12 East	1, 2, 6, 7, 8, 18
22 North	13 East	1, 2, 3, 4, 10, 11, 12, 13, 14, 15, 22, 23, 24, 25, 26, 27, 33, 34, 35, 36, Surveys 28, 1106
22 North	14 East	6, 7, 18, 19, 30, 31, Surveys 710, 698, 700, 1106, 1108, 1101
23 North	10 East	23, 24, 25, 26, 35, 36
*23 North	11 East	22, 23, 24, 25, 26, 27, 31, 34, 36
23 North	12 East	19, 20, 21, 22, 23, 24, 25, 26, 27, 28, 29, 30, 31, 32, 33, 34, 35, 36

CANCELLED

JUN 01 2005

By 3rd RS 26.15
Public Service Commission
MISSOURI

ΔIn the underscored Sections/U.S. Surveys above, Company's right and obligation to serve in New Madrid County is limited by the terms of the Territorial Agreement between Company and Ozark Border Electric Cooperative approved in Case No.EO-99-599.

*Indicates Change

Missouri Public Service Commission
9-399

FILED DEC 05 1999

P.S.C. Mo. Date of Issue November 5, 1999 Date Effective December 5, 1999

Issued By C. W. Mueller President & CEO St. Louis, Missouri
Name of Officer Title Address

APPLYING TO

MISSOURI SERVICE AREA

RECEIVED

SEP 16 1994

MORGAN COUNTY (cont'd.)

TOWNSHIP	RANGE	SECTIONS/U.S. SURVEYS
45 North	19 West	7, 8, 9, 10, 11, 12, 13, 14, 15, 16, 17, 18, 19, 20, 21, 22, 23, 24, 25, 26, 27, 28, 29, 30, 31, 32, 33, 34, 35, 36

MISSOURI Public Service Commission

*NEW MADRID COUNTY

TOWNSHIP	RANGE	SECTIONS/U.S. SURVEYS
20 North	10 East	1, 2, 3, 10, 11
20 North	11 East	1, 2, 3, 4
20 North	12 East	3, 4, 5, 6, 8, 9, 10
20 North	13 East	4, 5, 6
21 North	10 East	11, 12, 13, 14, 15, 22, 23, 24, 25, 26, 27, 34, 35, 36
21 North	11 East	7, 17, 18, 19, 20, 21, 22, 23, 24, 25, 26, 27, 28, 29, 30, 31, 32, 33, 34, 35, 36
21 North	12 East	13, 23, 24, 25, 26, 27, 28, 29, 30, 31, 32, 33, 34, 36
21 North	13 East	1, 2, 3, 4, 5, 7, 8, 9, 10, 11, 14, 15, 16, 17, 18, 19, 20, 21, 22, 28, 29, 30, 31, 32, 33
22 North	11 East	1, 11, 12, 13, 14, 24
22 North	12 East	1, 2, 6, 7, 8, 18
22 North	13 East	1, 2, 3, 4, 10, 11, 12, 13, 14, 15, 22, 23, 24, 25, 26, 27, 33, 34, 35, 36, Surveys 28, 1106
22 North	14 East	6, 7, 18, 19, 30, 31, Surveys 710, 698, 700, 1106, 1108, 1101
23 North	10 East	23, 24, 25, 26, 35, 36
23 North	11 East	19, 20, 21, 22, 23, 24, 25, 26, 27, 28, 29, 30, 31, 34, 36
23 North	12 East	19, 20, 21, 22, 23, 24, 25, 26, 27, 28, 29, 30, 31, 32, 33, 34, 35, 36

CANCELLED

DEC 05 1999
By *JDR* #26.15
Public Service Commission
MISSOURI

FILED

OCT 20 1994

94-278

MO. PUBLIC SERVICE COM.

*Indicates Change

P.S.C. Mo. DATE OF ISSUE September 19, 1994

DATE EFFECTIVE October 20, 1994

ILL. C.C. DATE OF ISSUE _____

DATE EFFECTIVE _____

IA. ST. C. C. DATE OF ISSUE _____

DATE EFFECTIVE _____

ISSUED BY C. W. Mueller
NAME OF OFFICER

President & CEO
TITLE

St. Louis, Missouri
ADDRESS

APPLYING TO MISSOURI SERVICE AREA

RECEIVED

JUN 11 1991

MORGAN COUNTY (Cont'd.)

MISSOURI
Public Service Commission

TOWNSHIP	RANGE	SECTIONS/U.S. SURVEYS
45 North	19 West	7, 8, 9, 10, 11, 12, 13, 14, 15, 16, 17, 18, 19, 20, 21, 22, 23, 24, 25, 26, 27, 28, 29, 30, 31, 32, 33, 34, 35, 36

NEW MADRID COUNTY

TOWNSHIP	RANGE	SECTIONS/U.S. SURVEYS
22 North	11 East	1, 11, 12, 13, 14, 24
22 North	12 East	1, 2, 6, 7, 8, 18
22 North	13 East	1, 2, 3, 4, 11, 12, Survey 28
22 North	14 East	Survey 1101
23 North	10 East	23, 24, 25, 26, 35, 36
23 North	11 East	19, 20, 21, 22, 23, 24, 25, 26, 27, 28, 29, 30, 31, 34, 36
23 North	12 East	19, 20, 21, 22, 23, 24, 25, 26, 27, 28, 29, 30, 31, 32, 33, 34, 35, 36
23 North	13 East	2, 3, 4, 5, 6, 7, 8, 9, 10, 11, 12, 13, 14, 15, 16, 17, 18, 19, 20, 21, 22, 23, 24, 25, 26, 27, 28, 29, 30, 31, 32, 33, 34, 35, 36, Surveys 22, 1057, 256
23 North	14 East	1, 2, 3, 4, 5, 7, 8, 9, 11, 12, 14, 16, 17, 18, 19, 20, 21, 28, 29, 30, 31, 32, Surveys 722, 2988, 685, 609, 1179, 1174, 1178, 1175, 1173, 578, 605, 608, 647, 27, 260, 274, 691, 22, 1057, 256, 1101, 357, 1134, 1120
23 North	15 East	6

CANCELLED

OCT 20 1994
BY let R.S. # 26.15
Public Service Commission
MISSOURI

FILED

P.S.C. MO. DATE OF ISSUE June 11, 1991

DATE EFFECTIVE August 10, 1991

ILL. C.C. DATE OF ISSUE _____

DATE EFFECTIVE AUG 10 1991

IA. ST. C.C. DATE OF ISSUE _____

DATE EFFECTIVE 87-159 et al
Public Service Commission

ISSUED BY William E. Cornelius Chairman St. Louis, Missouri

UNION ELECTRIC COMPANY

ELECTRIC SERVICE

P. S. C. MO., ILL. C. C., IA. ST. C. C. SCHEDULE NO. 5

2nd Revised

SHEET NO. 26.16

CANCELLING SCHEDULE NO. 5

1st Revised

SHEET NO. 26.16

APPLYING TO

MISSOURI SERVICE AREA

RECEIVED

SEP 16 1994

NEW MADRID COUNTY (cont'd.)

MISSOURI

Public Service Commission

TOWNSHIP	RANGE	SECTIONS/U.S. SURVEYS
*23 North	13 East	2, 3, 4, 5, 6, 7, 8, 9, 10, 11, 12, 13, 14, 15, 16, 17, 18, 19, 20, 21, 22, 23, 24, 25, 26, 27, 28, 29, 30, 31, 32, 33, 34, 35, 36, Surveys 22, 1057, 256
*23 North	14 East	1, 2, 3, 4, 5, 7, 8, 9, 11, 12, 14, 16, 17, 18, 19, 20, 21, 28, 29, 30, 31, 32, 33, 34, Surveys 722, 2988, 685, 609, 1179, 1174, 1178, 1175, 1173, 578, 605, 608, 647, 27, 260, 274, 691, 22, 1057, 256, 1101, 357, 1134, 1120
*23 North	15 East	6
24 North	13 East	1, 2, 3, 4, 5, 6, 7, 8, 9, 10, 11, 12, 13, 14, 15, 22, 23, 24, 25, 26, 27, 28, 29, 30, 31, 32, 33, 34, 35
24 North	14 East	4, 5, 6, 7, 8, 13, 17, 18, 23, 24, 25, 26, 27, 33, 34, 35, 36
24 North	15 East	4, 5, 7, 8, 9, 10, 11, 14, 15, 16, 17, 18, 19, 20, 21, 22, 28, 29, 30, 31, 32
25 North	13 East	1, 2, 3, 4, 5, 6, 7, 8, 9, 10, 11, 12, 13, 14, 23, 24, 25, 26, 27, 28, 29, 30, 31, 32, 33, 34, 35, 36, Surveys 55, 254, 45, 568, 541, 567, 1128, 628, 589
25 North	14 East	2, 3, 4, 5, 6, 7, 8, 9, 10, 11, 14, 15, 16, 17, 18, 19, 20, 21, 22, 28, 29, 30, 31, 32, 33, Surveys 619, 627, 254, 45, 568, 541, 1045, 629, 567, 1128, 1047, 628, 1189, 620, 589, 1092, 55
26 North	13 East	31, 32, 33, 34, 35, 36, Surveys 55, 59
26 North	14 East	27, 28, 29, 30, 31, 32, 33, 34, Surveys 643, 1127, 39, 619, 55, 59

EXCLUDING THE CITY LIMITS OF NEW MADRID

FILED

OCT 20 1994

94-278
MO. PUBLIC SERVICE COMM.

P.S.C. Mo. DATE OF ISSUE September 19, 1994

DATE EFFECTIVE October 20, 1994

ILL. C.C. DATE OF ISSUE _____

DATE EFFECTIVE _____

IA. ST. C. C. DATE OF ISSUE _____

DATE EFFECTIVE _____

ISSUED BY C. W. Mueller
NAME OF OFFICER

President & CEO
TITLE

St. Louis, Missouri
ADDRESS

CANCELLED
June 30, 2013
Missouri Public
Service Commission

ET-2013-0546; JE-2013-0582

APPLYING TO MISSOURI SERVICE AREA

JUN 28 1993

*NEW MADRID COUNTY (Cont'd.)

TOWNSHIP	RANGE	SECTIONS/U. S. SURVEYS
24 North	13 East	1, 2, 3, 4, 5, 6, 7, 8, 9, 10, 11, 12, 13, 14, 15, 22, 23, 24, 25, 26, 27, 28, 29, 30, 31, 32, 33, 34, 35
24 North	14 East	4, 5, 6, 7, 8, 13, 17, 18, 23, 24, 25, 26, 27, 33, 34, 35, 36
24 North	15 East	4, 5, 7, 8, 9, 10, 11, 14, 15, 16, 17, 18, 19, 20, 21, 22, 28, 29, 30, 31, 32
25 North	13 East	1, 2, 3, 4, 5, 6, 7, 8, 9, 10, 11, 12, 13, 14, 23, 24, 25, 26, 27, 28, 29, 30, 31, 32, 33, 34, 35, 36, Surveys 55, 254, 45, 568, 541, 567, 1128, 628, 589
25 North	14 East	2, 3, 4, 5, 6, 7, 8, 9, 10, 11, 14, 15, 16, 17, 18, 19, 20, 21, 22, 28, 29, 30, 31, 32, 33, Surveys 619, 627, 254, 45, 568, 541, 1045, 629, 567, 1128, 1047, 628, 1189, 620, 589, 1092, 55
26 North	13 East	31, 32, 33, 34, 35, 36, Surveys 55, 59
26 North	14 East	27, 28, 29, 30, 31, 32, 33, 34, Surveys 643, 1127, 39, 619, 55, 59

MISSOURI Public Service Commission

EXCLUDING THE CITY LIMITS OF NEW MADRID

CANCELLED

OCT 20 1994
BY 2nd R.S. # 26.16
Public Service Commission
MISSOURI

FILED

JUL 28 1993
93 - 243
MO. PUBLIC SERVICE COMM.

*Indicates Change

P.S.C. Mo. DATE OF ISSUE June 28, 1993

DATE EFFECTIVE July 28, 1993

ILL. C.C. DATE OF ISSUE _____

DATE EFFECTIVE _____

IA. ST. C. C. DATE OF ISSUE _____

DATE EFFECTIVE _____

ISSUED BY William E. Cornelius
NAME OF OFFICER

Chairman
TITLE

St. Louis, Missouri
ADDRESS

MISSOURI SERVICE AREA

RECEIVED

APPLYING TO

JUN 11 1991

NEW MADRID COUNTY (Cont'd.)

MISSOURI Public Service Commission

TOWNSHIP	RANGE	SECTIONS/U.S. SURVEYS
24 North	13 East	1, 2, 3, 4, 5, 6, 7, 8, 9, 10, 11, 12, 13, 14, 15, 22, 23, 24, 25, 26, 27, 28, 29, 30, 31, 32, 33, 34, 35
24 North	14 East	4, 5, 6, 7, 8, 13, 17, 18, 23, 24, 25, 26, 27, 33, 34, 35, 36
24 North	15 East	4, 5, 7, 8, 9, 10, 11, 14, 15, 16, 17, 18, 19, 20, 21, 22, 28, 29, 30, 31, 32
25 North	13 East	1, 2, 3, 4, 5, 6, 7, 8, 9, 10, 11, 12, 13, 14, 23, 24, 25, 26, 27, 28, 29, 30, 31, 32, 33, 34, 35, 36, Surveys 55, 254, 45, 568, 541, 567, 1128, 628, 589
25 North	14 East	2, 3, 4, 5, 6, 7, 8, 9, 10, 11, 14, 15, 16, 17, 18, 19, 20, 21, 22, 28, 29, 30, 31, 32, 33, Surveys 619, 627, 254, 45, 568, 541, 1045, 629, 567, 1128, 1047, 628, 1189, 620, 589, 1092, 55
26 North	13 East	31, 32, 33, 34, 35, 36, Surveys 55, 59
26 North	14 East	27, 28, 29, 30, 31, 32, 33, 34, Surveys 643, 1127, 39, 619, 55, 59

INCLUDING THE CITY LIMITS OF SIKESTON

EXCLUDING THE CITY LIMITS OF NEW MADRID

CANCELLED
JUL 28 1993
BY Let R.S. # 26.16
Public Service Commission

FILED

P.S.C. MO. DATE OF ISSUE June 11, 1991

DATE EFFECTIVE August 10, 1991

ILL. C.C. DATE OF ISSUE _____

DATE EFFECTIVE 87-159 et al

IA. ST. C.C. DATE OF ISSUE _____

DATE EFFECTIVE _____

ISSUED BY William E. Cornelius

Chairman

St. Louis, Missouri

NAME OF OFFICER

TITLE

ADDRESS

UNION ELECTRIC COMPANY

ELECTRIC SERVICE

P. S. C. MO., ILL. C. C., IA. ST. C. C. SCHEDULE NO. 5 1st Revised SHEET NO. 26.17

CANCELLING SCHEDULE NO. 5 ORIGINAL SHEET NO. 26.17

APPLYING TO MISSOURI SERVICE AREA

OSAGE COUNTY

RECEIVED

SEP 16 1994

TOWNSHIP RANGE SECTIONS/U.S. SURVEYS

All of OSAGE COUNTY except for the following:

MISSOURI Public Service Commission

41 North	9 West	1, 12, 13
42 North	9 West	25, 29, 30, 36
42 North	10 West	25, 26, 27, 28, 29, 30
42 North	11 West	25, 26, 27, 28, 29

*PEMISCOT COUNTY

TOWNSHIP RANGE SECTIONS/U.S. SURVEYS

16 North	10 East	1, 2, 3, 10, 11, 12, 13, 24
16 North	11 East	1, 2, 3, 4, 5, 6, 7, 8, 9, 10, 11, 12, 13, 14, 15, 16, 17, 18, 19, 20, 21, 22, 23
16 North	12 East	1, 2, 5, 6, 7, 8, 11, 17, 18
17 North	10 East	25, 26, 27, 34, 35, 36
17 North	11 East	1, 2, 3, 8, 9, 10, 11, 12, 13, 14, 15, 16, 17, 20, 21, 22, 23, 24, 25, 26, 27, 28, 29, 30, 31, 32, 33, 34, 35, 36
17 North	12 East	All sections
17 North	13 East	4, 5, 6, 7, 8, 17, 18, 19, 30, 31
18 North	10 East	1, 2, 3, 10, 11, 12, 13, 24, 25
18 North	11 East	1, 2, 3, 4, 5, 6, 7, 8, 9, 10, 11, 12, 13, 14, 15, 16, 17, 18, 19, 20, 21, 22, 23, 24, 25, 26, 27, 28, 29, 30, 34, 35, 36
18 North	12 East	All sections
18 North	13 East	All sections and surveys
19 North	10 East	13, 22, 23, 24, 25, 26, 27, 34, 35, 36
19 North	11 East	1, 16, 17, 18, 19, 20, 21, 22, 25, 26, 27, 28, 29, 30, 31, 32, 33, 34, 35, 36
19 North	12 East	1, 2, 3, 4, 5, 6, 8, 9, 10, 11, 12, 13, 14, 15, 16, 17, 20, 21, 22, 23, 24, 25, 26, 27, 28, 29, 30, 31, 32, 33, 34, 35, 36

*Indicates Change

FILED

P.S.C. Mo. DATE OF ISSUE September 19, 1994

DATE EFFECTIVE October 20, 1994

ILL. C.C. DATE OF ISSUE _____

DATE EFFECTIVE _____

IA. ST. C. C. DATE OF ISSUE _____

DATE EFFECTIVE _____

ISSUED BY C. W. Mueller
NAME OF OFFICER

President & CEO
TITLE

St. Louis, Missouri
ADDRESS

CANCELLED
June 30, 2013
Missouri Public
Service Commission

ET-2013-0546; JE-2013-0582

APPLYING TO MISSOURI SERVICE AREA

RECEIVED

JUN 11 1991

OSAGE COUNTY

**MISSOURI
Public Service Commission
U.S. SURVEYS**

TOWNSHIP RANGE SECTIONS/U.S. SURVEYS

All of OSAGE COUNTY except for the following:

- 41 North 9 West 1, 12, 13
- 42 North 9 West 25, 29, 30, 36
- 42 North 10 West 25, 26, 27, 28, 29, 30
- 42 North 11 West 25, 26, 27, 28, 29

CANCELLED

OCT 20 1994

BY J et al. S # 26.17
**Public Service Commission
MISSOURI**

PETTIS COUNTY

TOWNSHIP RANGE SECTIONS/U.S. SURVEYS

- 45 North 20 West 1, 2, 3, 4, 5, 8, 9, 10, 11, 12, 13, 14, 15, 16, 17, 18, 19, 20, 21, 22, 23, 24, 25, 26, 27, 28, 29, 30

PIKE COUNTY

TOWNSHIP RANGE SECTIONS/U.S. SURVEYS

- 51 North 3 West 1, 2, 3, 4, 5, 6, 7, 8, 9, 10, 11, 12, 13, 14, 15, 16, 17, 18, 19, 20, 21, 22, 23, 24, 25, 26, 27, 28, 29, 30, 31, 32, 33, 34, 35, 36
- 51 North 4 West 12, 13, 24, 25, 35, 36, all that part of Sections 26, 33, and 34 lying East of the center line of Missouri State Route No. 161
- 52 North 1 East 1, 2, 4, 5, 10, 11, 12, 13, 14, 15, 16, 17, 19, 20, 21, 22, 23, 24, 25, 26, 27, 28, 29, 30, 32, 33, 34, 35, 36, and U.S. Surveys 1638, 1702, 1709, 1737, 1755, 3131

FILED

P.S.C. MO. DATE OF ISSUE June 11, 1991 DATE EFFECTIVE August 1 1991
 ILL. C.C. DATE OF ISSUE _____ DATE EFFECTIVE 87-159 et al
 IA. ST. C.C. DATE OF ISSUE _____ DATE EFFECTIVE _____
Public Service Commission

ISSUED BY William E. Cornelius Chairman St. Louis, Missouri
 NAME OF OFFICER TITLE ADDRESS

UNION ELECTRIC COMPANY

ELECTRIC SERVICE

P. S. C. MO., ILL. C. C., IA. ST. C. C. SCHEDULE NO. 5 ORIGINAL SHEET NO. 26.17A

CANCELLING SCHEDULE NO. 5 ALL PRECEDING SCHEDULES SHEET NO. _____

APPLYING TO MISSOURI SERVICE AREA

RECEIVED

SEP 16 1994

*PEMISCOT COUNTY (cont'd.)

<u>TOWNSHIP</u>	<u>RANGE</u>	<u>SECTIONS/U.S. SURVEYS</u>
19 North	13 East	4, 5, 6, 7, 8, 17, 18, 19, 20, 21, 22, 23, 24, 25, 26, 27, 28, 29, 30, 31, 32, 33, 34, 35, 36
20 North	11 East	13, 14, 22, 23, 24, 25, 26, 27, 34, 35, 36
20 North	12 East	1, 2, 3, 8, 9, 10, 11, 12, 13, 14, 15, 16, 17, 18, 19, 20, 21, 22, 23, 24, 25, 26, 27, 28, 29, 30, 31, 32, 33, 34, 35, 36
20 North	13 East	4, 5, 6, 7, 8, 9, 16, 17, 18, 19, 20, 21, 28, 29, 30, 31, 32, 33
21 North	12 East	26, 34, 35, 36
21 North	13 East	31

MISSOURI Public Service Commission

PETTIS COUNTY

<u>TOWNSHIP</u>	<u>RANGE</u>	<u>SECTIONS/U.S. SURVEYS</u>
45 North	20 West	1, 2, 3, 4, 5, 8, 9, 10, 11, 12, 13, 14, 15, 16, 17, 18, 19, 20, 21, 22, 23, 24, 25, 26, 27, 28, 29, 30

PIKE COUNTY

<u>TOWNSHIP</u>	<u>RANGE</u>	<u>SECTIONS/U.S. SURVEYS</u>
51 North	3 West	1, 2, 3, 4, 5, 6, 7, 8, 9, 10, 11, 12, 13, 14, 15, 16, 17, 18, 19, 20, 21, 22, 23, 24, 25, 26, 27, 28, 29, 30, 31, 32, 33, 34, 35, 36
51 North	4 West	12, 13, 24, 25, 35, 36, all that part of Sections 26, 33, and 34 lying East of the center line of Missouri State Route No. 161
52 North	1 East	1, 2, 4, 5, 10, 11, 12, 13, 14, 15, 16, 17, 19, 20, 21, 22, 23, 24, 25, 26, 27, 28, 29, 30, 32, 33, 34, 35, 36, and US Surveys 1638, 1702, 1709, 1737, 1755, 3131

FILED

OCT 20 1994
94 - 278
MO. PUBLIC SERVICE COMMISSION

*Indicates Change

P.S.C. Mo. DATE OF ISSUE September 19, 1994 DATE EFFECTIVE October 20, 1994
 ILL. C.C. DATE OF ISSUE _____ DATE EFFECTIVE _____
 IA.ST.C.C. DATE OF ISSUE _____ DATE EFFECTIVE _____

ISSUED BY C. W. Mueller President & CEO St. Louis, Missouri
 NAME OF OFFICER TITLE ADDRESS

APPLYING TO MISSOURI SERVICE AREA

RECEIVED

JUN 11 1991

PIKE COUNTY (Cont'd.)

MISSOURI

Public Service Commission

TOWNSHIP	RANGE	SECTIONS
52 North	2 East	3, 4, 5, 6, 7, 8, 9, 10, 14, 15, 16, 17, 18, 19, 20, 21, 22, 23, 24, 25, 26, 27, 28, 29, 30, 33, 34, 35, 36, and U.S. Survey 1737
52 North	1 West	1, 2, 3, 5, 6, 8, 9, 11, 13, 14, 16, 17, 20, 21, 24, 25, and U.S. Surveys 1638, 1685, 1702, 1708, 1762, 3131
52 North	2 West	1, 2, 3, 4, 5, 6, 7, 8, 9, 10, 11, 12, 14, 15, 16, 17, 18, 19, 20, 21, 22, 23, 26, 27, 28, 29, 30, 31, 32, 33, 34, and U.S. Surveys 1685, 1708, 1717, 1727, 1728, 1759, 1818, 3016
52 North	3 West	1, 2, 3, 4, 5, 10, 11, 12, 13, 14, 15, 20, 21, 22, 24, 25, 27, 28, 29, 32, 33, 34, 35, 36, and U.S. Surveys 1713, 1714, 1715, 1759, 1818
52 North	4 West	5, 6
52 North	5 West	1, 2
53 North	1 East	6, 7, 8, 9, 15, 16, 17, 18, 19, 20, 21, 23, 24, 25, 26, 30, 31, 32, 35, 36, and U.S. Surveys 1702, 1709, 1755, 1758
53 North	2 East	30, 31, 32
53 North	1 West	1, 2, 3, 4, 5, 6, 7, 8, 9, 10, 11, 12, 13, 14, 15, 16, 17, 18, 19, 20, 21, 22, 23, 24, 25, 26, 27, 28, 29, 30, 31, 32, 33, 34, 35, 36, and U.S. Survey 1762
53 North	2 West	1, 2, 3, 4, 5, 6, 7, 8, 9, 10, 11, 12, 13, 14, 15, 16, 17, 18, 19, 20, 21, 22, 23, 24, 25, 26, 27, 28, 29, 30, 31, 32, 33, 34, 35, 36

FILED

P.S.C. MO. DATE OF ISSUE June 11, 1991

DATE EFFECTIVE August 10, 1991

ILL. C.C. DATE OF ISSUE _____

DATE EFFECTIVE AUG 10 1991

IA. ST. C.C. DATE OF ISSUE _____

DATE EFFECTIVE 87-159 et al

ISSUED BY William E. Cornelius Chairman

Public Service Commission
St. Louis, Missouri

NAME OF OFFICER

TITLE

ADDRESS

APPLYING TO MISSOURI SERVICE AREA

RECEIVED

NOV 8 1991

PIKE COUNTY (Cont'd.)

MISSOURI

Public Service Commission

Township	Range	Sections/U.S. Surveys
53 North	3 West	1, 2, 3, 4, 5, 6, 7, 8, 9, 10, 11, 12, 13, 14, 15, 16, 17, 18, 19, 20, 21, 22, 23, 24, 25, 26, 27, 28, 29, 30, 31, 32, 33, 34, 35, 36
53 North	4 West	1, 2, 6, 7, 11, 12, 13, 14, 15, 16, 17, 18, 19, 20, 21, 22, 23, 24, 25, 26, 27, 28, 29, 30, 31, 32, 33, 34, 35, 36
53 North	5 West	1, 2, 11, 12, 13, 14, 23, 24, 25, 26, 35, 36
54 North	1 West	7, 17, 18, 19, 20, 21, 26, 27, 28, 29, 30, 31, 32, 33, 34, 35, 36
54 North	2 West	1, 2, 3, 4, 5, 6, 7, 8, 9, 10, 11, 12, 13, 14, 15, 16, 17, 18, 19, 20, 21, 22, 23, 24, 25, 26, 27, 28, 29, 30, 31, 32, 33, 34, 35, 36
54 North	3 West	1, 2, 3, 4, 5, 6, 7, 8, 9, 10, 11, 12, 13, 14, 15, 16, 17, 18, 19, 20, 21, 22, 23, 24, 25, 26, 27, 28, 29, 30, 31, 32, 33, 34, 35, 36
54 North	4 West	1, 2, 3, 4, 9, 10, 11, 12, 13, 14, 24
55 North	2 West	6, 7, 15, 16, 17, 18, 19, 20, 21, 22, 27, 28, 29, 30, 31, 32, 33, 34
55 North	3 West	1, 2, 3, 4, 7, 8, 9, 10, 11, 12, 13, 14, 15, 16, 17, 18, 19, 20, 21, 22, 23, 24, 25, 26, 27, 28, 29, 30, 31, 32, 33, 34, 35, 36
55 North	4 West	22, 23, 24, 25, 26, 27, 28, 32, 33, 34, 35, 36

*INCLUDING THE CITY LIMITS OF CLARKSVILLE

*Indicates Change

FILED

DEC 8 1991
91-347

MO. PUBLIC SERVICE COM. .

P.S.C. MO. DATE OF ISSUE November 8, 1991 DATE EFFECTIVE December 8, 1991

ILL. C.C. DATE OF ISSUE _____ DATE EFFECTIVE _____

IA. ST. C.C. DATE OF ISSUE _____ DATE EFFECTIVE _____

ISSUED BY William E. Cornelius Chairman St. Louis, Missouri

APPLYING TO MISSOURI SERVICE AREA

RECEIVED

JUN 11 1991

PIKE COUNTY (Cont'd.)

MISSOURI

Public Service Commission

TOWNSHIP	RANGE	SECTIONS/U.S. SURVEYS
53 North	3 West	1, 2, 3, 4, 5, 6, 7, 8, 9, 10, 11, 12, 13, 14, 15, 16, 17, 18, 19, 20, 21, 22, 23, 24, 25, 26, 27, 28, 29, 30, 31, 32, 33, 34, 35, 36
53 North	4 West	1, 2, 6, 7, 11, 12, 13, 14, 15, 16, 17, 18, 19, 20, 21, 22, 23, 24, 25, 26, 27, 28, 29, 30, 31, 32, 33, 34, 35, 36
53 North	5 West	1, 2, 11, 12, 13, 14, 23, 24, 25, 26, 35, 36
54 North	1 West	7, 17, 18, 19, 20, 21, 26, 27, 28, 29, 30, 31, 32, 33, 34, 35, 36
54 North	2 West	1, 2, 3, 4, 5, 6, 7, 8, 9, 10, 11, 12, 13, 14, 15, 16, 17, 18, 19, 20, 21, 22, 23, 24, 25, 26, 27, 28, 29, 30, 31, 32, 33, 34, 35, 36
54 North	3 West	1, 2, 3, 4, 5, 6, 7, 8, 9, 10, 11, 12, 13, 14, 15, 16, 17, 18, 19, 20, 21, 22, 23, 24, 25, 26, 27, 28, 29, 30, 31, 32, 33, 34, 35, 36
54 North	4 West	1, 2, 3, 4, 9, 10, 11, 12, 13, 14, 24
55 North	2 West	6, 7, 15, 16, 17, 18, 19, 20, 21, 22, 27, 28, 29, 30, 31, 32, 33, 34
55 North	3 West	1, 2, 3, 4, 7, 8, 9, 10, 11, 12, 13, 14, 15, 16, 17, 18, 19, 20, 21, 22, 23, 24, 25, 26, 27, 28, 29, 30, 31, 32, 33, 34, 35, 36
55 North	4 West	22, 23, 24, 25, 26, 27, 28, 32, 33, 34, 35, 36

CANCELLED

FILED

DEC 8 1991

AUG 10 1991

BY R.S. # 26.19

87-159 et al

Public Service Commission
MISSOURI

Public Service Commission

P.S.C. MO. DATE OF ISSUE June 11, 1991 DATE EFFECTIVE August 10, 1991
 ILL. C.C. DATE OF ISSUE _____ DATE EFFECTIVE _____
 IA. ST. C.C. DATE OF ISSUE _____ DATE EFFECTIVE _____

ISSUED BY William E. Cornelius Chairman St. Louis, Missouri
 NAME OF OFFICER TITLE ADDRESS

APPLYING TO MISSOURI SERVICE AREA

RECEIVED

JUN 11 1991

<u>TOWNSHIP</u>	<u>RANGE</u>	<u>RALLS COUNTY</u>	<u>MISSOURI</u>
		<u>Public Service Commission</u>	
		<u>SECTIONS/U.S. SURVEYS</u>	
53 North	5 West	26, 27, 28, 29, 32, 33, 34, 35	
54 North	5 West	4, 5, 6, 7, 8, 9, 18	
54 North	6 West	1, 2, 3, 4, 5, 6, 7, 8, 9, 10, 11, 12, 13, 14, 15, 16, 17, 18, 19, 20, 21, 29, 30, 31	
54 North	7 West	12, 13, 14, 15, 21, 22, 23, 24, 25, 26, 27, 28, 34, 35, 36	
55 North	4 West	4, 5, 6, 9, 10, 15, 16, 17, 19, 20, 21, 22, 27, 28, 29, 30, 31, 32, 33, U.S. Surveys 3076, 3240	
55 North	5 West	1, 11, 12, 13, 14, 15, 16, 17, 18, 19, 20, 21, 22, 27, 28, 29, 30, 31, 32, 33, U.S. Surveys 1752, 1753, 2854, 3076, 3240, 3243, 3286	
55 North	6 West	1, 2, 3, 10, 11, 12, 13, 14, 15, 22, 23, 24, 25, 26, 27, 28, 32, 33, 34, 35, 36	
56 North	3 West	7, 17, 18, 19, 20, 21, 27, 28, 29, 30, U.S. Survey 1809	
56 North	4 West	1, 2, 3, 8, 9, 10, 11, 12, 13, 14, 15, 16, 17, 18, 19, 20, 21, 22, 23, 24, 25, 26, 27, 28, 29, 30, 31, 32, 33, 34, 35, U.S. Survey 3076	
56 North	5 West	17, 18, 19, 20, 24, 25, 29, 30, 31, 35, 36, U.S. Survey 3239, 3243	
56 North	6 West	4, 5, 6, 7, 8, 9, 10, 11, 14, 15, 16, 17, 18, 19, 20, 21, 22, 23, 24, 25, 26, 27, 28, 33, 34, 35, 36	

FILED

AUG 10 1991

87-159 et al

Public Service Commission

P.S.C. MO. DATE OF ISSUE June 11, 1991

DATE EFFECTIVE August 10, 1991

ILL. C.C. DATE OF ISSUE _____

DATE EFFECTIVE _____

IA. ST. C.C. DATE OF ISSUE _____

DATE EFFECTIVE _____

ISSUED BY William E. Cornelius Chairman

St. Louis, Missouri

NAME OF OFFICER

TITLE

ADDRESS

APPLYING TO MISSOURI SERVICE AREA

Missouri Public
Service Commission

REC'D MAR 26 1999

RANDOLPH COUNTY

TOWNSHIP	RANGE	SECTIONS/U.S. SURVEYS
*52 North	13 West	5, 6, 22, 23, 24, 25, 26, 27, <u>Δ3</u> , 4, 7, 8, 9, 10, 11, 12, 13, 14, 15, 16, 17, 18, 20, 21, 28, 33, 34, 35, 36
*52 North	14 West	2, 3, 4, 5, 6, 7, 8, 9, 10, 11, 15, 16, 17, 18, 19, 20, 21, 22, 27, 28, 29, 30, 33, 34, <u>Δ1</u> , 12
52 North	15 West	1, 12, 13, 24, 25
*53 North	13 West	1, 2, 3, 4, 5, 6, 7, 8, 9, 10, 11, 12, 13, 14, 15, 16, 17, 18, 19, 20, 21, 22, 23, 26, 27, 28, 29, 30, 31, 32, <u>Δ24</u> , 25, 33, 34, 35, 36
53 North	14 West	1, 2, 3, 4, 5, 6, 7, 8, 9, 10, 11, 12, 13, 14, 15, 16, 17, 18, 19, 20, 21, 22, 23, 24, 25, 26, 27, 28, 29, 30, 31, 32, 33, 34, 35, 36
53 North	15 West	1, 2, 3, 4, 5, 6, 7, 8, 9, 10, 11, 12, 13, 14, 18, 23, 24
53 North	16 West	1, 10, 11, 12, 13, 14, 15
54 North	13 West	1, 2, 3, 4, 5, 6, 7, 8, 9, 10, 11, 12, 13, 14, 15, 16, 17, 18, 19, 20, 21, 22, 23, 24, 25, 26, 27, 28, 29, 32, 33, 34, 35, 36
54 North	14 West	1, 2, 10, 11, 12, 13, 14, 15, 16, 17, 18, 19, 20, 21, 22, 23, 24, 25, 26, 27, 28, 29, 30, 31, 32, 33, 34, 35, 36
54 North	15 West	16, 17, 18, 19, 20, 21, 22, 23, 24, 25, 26, 27, 28, 29, 30, 31, 32, 33, 34, 35, 36
54 North	16 West	23, 24, 25, 26, east one half 35, 36
55 North	13 West	36
55 North	14 West	35, 36

ΔIn the underscored Sections/U.S. Surveys above, Company's right and obligation to serve in Randolph County is limited by the terms of the Territorial Agreement between Company and Boone Electric Cooperative approved in Case No. EO-99-267.

Missouri Public
Service Commission

99-267

FILED APR 26 1999

*Indicates Change

UNION ELECTRIC COMPANY

ELECTRIC SERVICE

P. S. C. MO., ILL. C. C., IA. ST. C. C. SCHEDULE NO. 5

1st Revised

SHEET NO. 26.21

CANCELLING SCHEDULE NO. 5

ORIGINAL

SHEET NO. 26.21

APPLYING TO

MISSOURI SERVICE AREA

NOV 15 1996

*RANDOLPH COUNTY (Cont'd.)

<u>TOWNSHIP</u>	<u>RANGE</u>	<u>SECTIONS/U.S. SURVEYS</u>
52 North	13 West	3, 4, 5, 6, 7, 8, 9, 10, 11, 12, 13, 14, 15, 16, 17, 18, 20, 21, 22, 23, 24, 25, 26, 27, 28, 33, 34, 35, 36
52 North	14 West	1, 2, 3, 4, 5, 6, 7, 8, 9, 10, 11, 12, 15, 16, 17, 18, 19, 20, 21, 22, 27, 28, 29, 30, 33, 34
52 North	15 West	1, 12, 13, 24, 25
*53 North	13 West	1, 2, 3, 4, 5, 6, 7, 8, 9, 10, 11, 12, 13, 14, 15, 16, 17, 18, 19, 20, 21, 22, 23, 24, 25, 26, 27, 28, 29, 30, 31, 32, 33, 34, 35, 36
53 North	14 West	1, 2, 3, 4, 5, 6, 7, 8, 9, 10, 11, 12, 13, 14, 15, 16, 17, 18, 19, 20, 21, 22, 23, 24, 25, 26, 27, 28, 29, 30, 31, 32, 33, 34, 35, 36
53 North	15 West	1, 2, 3, 4, 5, 6, 7, 8, 9, 10, 11, 12, 13, 14, 18, 23, 24
53 North	16 West	1, 10, 11, 12, 13, 14, 15
*54 North	13 West	1, 2, 3, 4, 5, 6, 7, 8, 9, 10, 11, 12, 13, 14, 15, 16, 17, 18, 19, 20, 21, 22, 23, 24, 25, 26, 27, 28, 29, 32, 33, 34, 35, 36
*54 North	14 West	1, 2, 10, 11, 12, 13, 14, 15, 16, 17, 18, 19, 20, 21, 22, 23, 24, 25, 26, 27, 28, 29, 30, 31, 32, 33, 34, 35, 36
*54 North	15 West	16, 17, 18, 19, 20, 21, 22, 23, 24, 25, 26, 27, 28, 29, 30, 31, 32, 33, 34, 35, 36
*54 North	16 West	23, 24, 25, 26, east one half 35, 36
*55 North	13 West	36
*55 North	14 West	35, 36

CANCELLED

APR 26 1999
By *[Signature]*
Public Service Commission
MISSOURI

FILED

DEC 15 1996
97 - 6

* Indicates Change

P.S.C. Mo. DATE OF ISSUE November 15, 1996

DATE EFFECTIVE December 15, 1996

ILL. C.C. DATE OF ISSUE _____

DATE EFFECTIVE _____

IA.ST.C.C. DATE OF ISSUE _____

DATE EFFECTIVE _____

ISSUED BY C. W. Mueller
NAME OF OFFICER

President & CEO
TITLE

St. Louis, Missouri
ADDRESS

UNION ELECTRIC COMPANY

ELECTRIC SERVICE

P.S.C. MO., ILL. C.C., IA. ST. C.C. SCHEDULE NO. 5

ORIGINAL

SHEET NO. 26.21

CANCELLING SCHEDULE NO. 5

ALL PRECEDING SCHEDULES No. _____

RECEIVED

APPLYING TO MISSOURI SERVICE AREA

JUN 11 1991

**MISSOURI
RANDOLPH COUNTY Public Service Commission**

<u>TOWNSHIP</u>	<u>RANGE</u>	<u>SECTIONS/U.S.SURVEYS</u>
52 North	13 West	3, 4, 5, 6, 7, 8, 9, 10, 11, 12, 13, 14, 15, 16, 17, 18, 20, 21, 22, 23, 24, 25, 26, 27, 28, 33, 34, 35, 36
52 North	14 West	1, 2, 3, 4, 5, 6, 7, 8, 9, 10, 11, 12, 15, 16, 17, 18, 19, 20, 21, 22, 27, 28, 29, 30, 33, 34
52 North	15 West	1, 12, 13, 24, 25
53 North	13 West	4, 5, 6, 7, 8, 9, 16, 17, 18, 19, 20, 28, 29, 30, 31, 32, 33
53 North	14 West	1, 2, 3, 4, 5, 6, 7, 8, 9, 10, 11, 12, 13, 14, 15, 16, 17, 18, 19, 20, 21, 22, 23, 24, 25, 26, 27, 28, 29, 30, 31, 32, 33, 34, 35, 36
53 North	15 West	1, 2, 3, 4, 5, 6, 7, 8, 9, 10, 11, 12, 13, 14, 18, 23, 24
53 North	16 West	1, 10, 11, 12, 13, 14, 15
54 North	13 West	6, 7, 9, 10, 11, 12, 13, 14, 15, 16, 17, 18, 19, 20, 21, 22, 23, 24, 25, 26, 27, 28, 29, 30, 31, 32, 33
54 North	14 West	1, 2, 3, 8, 9, 10, 11, 12, 13, 14, 15, 16, 17, 19, 20, 21, 22, 23, 24, 25, 26, 27, 28, 29, 30, 31, 32, 33, 34, 35, 36
54 North	15 West	6, 7, 18, 19, 23, 24, 25, 26, 27, 28, 29, 30, 31, 32, 33, 34, 35, 36
54 North	16 West	1, 2, 3, 10, 11, 12, 13, 14, 15, 22, 23, 24, 25, 26, 27, east one half 35, 36
55 North	13 West	30, 31

FILED

AUG 10 1991

87-159 et al

Public Service Commission

CANCELLED

DEC 15 1996

*let RS 26.21
Service Commission*

P.S.C. MO. DATE OF ISSUE June 11, 1991

DATE EFFECTIVE August 10, 1991

ILL. C.C. DATE OF ISSUE _____

DATE EFFECTIVE _____

IA. ST. C.C. DATE OF ISSUE _____

DATE EFFECTIVE _____

ISSUED BY William E. Cornelius Chairman

St. Louis, Missouri

NAME OF OFFICER

TITLE

ADDRESS

UNION ELECTRIC COMPANY

ELECTRIC SERVICE

MO. P. S. C. SCHEDULE NO. 5 2nd Revised SHEET NO. 26.22

CANCELLING MO. P.S.C. SCHEDULE NO. 5 1st Revised SHEET NO. 26.22

APPLYING TO MISSOURI SERVICE AREA

Missouri Public
Service Commission

REC'D MAY 24 1999

*RAY COUNTY

<u>TOWNSHIP</u>	<u>RANGE</u>	<u>SECTIONS/U.S. SURVEYS</u>
51 North	29 West	6
*52 North	28 West	3, 4, 5, 6, 7, 8, 9, <u>Δ</u> 2, <u>10</u> , <u>11</u>
52 North	29 West	1, 2, 3, 4, 5, 6, 7, 8, 9, 10, 11, 12, 14, 15, 16, 17, 18, 19, 20, 21, 22, 23, 29, 30, 31
*53 North	28 West	19, 30, 31, 32, 33, 34, <u>Δ</u> 26, <u>27</u> , <u>28</u> , <u>29</u> , <u>35</u>
*53 North	29 West	4, 5, 6, 7, 8, 9, 14, 15, 16, 17, 18, 19, 20, 21, 22, 23, 24, 25, 26, 27, 28, 29, 30, 31, 32, 33, 34, 35, 36, <u>Δ</u> 2, <u>3</u> , <u>13</u>
*54 North	28 West	<u>Δ</u> 5, <u>6</u> , <u>7</u>
*54 North	29 West	3, 4, 5, 8, 9, 10, 15, 16, 17, 20, 21, 22, 27, 28, 29, 30, 31, 32, 33, 34, <u>Δ</u> 1, <u>2</u> , <u>11</u> , <u>12</u> , <u>14</u> , <u>23</u> , <u>26</u> , <u>35</u>

ΔIn the underscored Sections/U.S. Surveys above, Company's right and obligation to serve in Ray County is limited by the terms of the Territorial Agreement between Company and Farmers' Electric Cooperative approved in Case No. EO-98-511.

Missouri Public
Service Commission

98-511

FILED JUN 23 1999

*Indicates Change

P.S.C. Mo. Date of Issue May 24, 1999 Date Effective June 23, 1999

Issued By C. W. Mueller President & CEO St. Louis, Missouri
Name of Officer Title Address

CANCELLED
June 30, 2013

Missouri Public
Service Commission

ET-2013-0546; JE-2013-0582

UNION ELECTRIC COMPANY

ELECTRIC SERVICE

P. S. C. MO., ILL. C. C., IA. ST. C. C. SCHEDULE NO. 5 1st Revised SHEET NO. 26.22

CANCELLING SCHEDULE NO. 5 ORIGINAL SHEET NO. 26.22

APPLYING TO MISSOURI SERVICE AREA

NOV 15 1996

*RAY COUNTY

<u>TOWNSHIP</u>	<u>RANGE</u>	<u>SECTIONS/U.S. SURVEYS</u>
51 North	29 West	6
52 North	28 West	2, 3, 4, 5, 6, 7, 8, 9, 10, 11
52 North	29 West	1, 2, 3, 4, 5, 6, 7, 8, 9, 10, 11, 12, 14, 15, 16, 17, 18, 19, 20, 21, 22, 23, 29, 30, 31
53 North	28 West	26, 27, 28, 29, 30, 31, 32, 33, 34, 35
53 North	29 West	2, 3, 4, 5, 6, 7, 8, 13, 14, 15, 16, 17, 18, 19, 20, 21, 22, 23, 24, 25, 26, 27, 28, 29, 30, 31, 32, 33, 34, 35, 36
54 North	28 West	5, 6, 7
54 North	29 West	1, 2, 3, 4, 5, 8, 9, 10, 11, 12, 14, 15, 16, 17, 20, 21, 22, 23, 26, 27, 28, 29, 30, 31, 32, 33, 34, 35

CANCELLED

JUN 28 1999
By *2nd RS #26.22*
Public Service Commission
MISSOURI

FILED

DEC 15 1996
97 - 6

* Indicates Reissue

P.S.C. Mo. DATE OF ISSUE November 15, 1996 DATE EFFECTIVE December 15, 1996

ILL. C.C. DATE OF ISSUE _____ DATE EFFECTIVE _____

IA.ST.C.C. DATE OF ISSUE _____ DATE EFFECTIVE _____

ISSUED BY C. W. Mueller President & CEO St. Louis, Missouri
NAME OF OFFICER TITLE ADDRESS

RECEIVED

APPLYING TO

MISSOURI SERVICE AREA

JUN 11 1991

RANDOLPH COUNTY (Cont'd.)

MISSOURI
Public Service Commission

TOWNSHIP	RANGE	SECTIONS/U.S. SURVEYS
55 North	14 West	1, 2, 3, 4, 5, 6, 7, 8, 9, 10, 11, 12, 13, 14, 15, 16, 17, 18, 19, 20, 21, 22, 23, 24, 25, 26, 27, 28, 29, 30, 31, 34, 35, 36
55 North	15 West	9, 10, 11, 12, 13, 14, 15, 16, 21, 22, 23, 24, 25, 26, 27, 28, 30, 31, 34, 35, 36
55 North	16 West	25, 26, 35, 36

RAY COUNTY

TOWNSHIP	RANGE	SECTIONS/U.S. SURVEYS
51 North	29 West	6
52 North	28 West	2, 3, 4, 5, 6, 7, 8, 9, 10, 11,
52 North	29 West	1, 2, 3, 4, 5, 6, 7, 8, 9, 10, 11, 12, 14, 15, 16, 17, 18, 19, 20, 21, 22, 23, 29, 30, 31
53 North	28 West	26, 27, 28, 29, 30, 31, 32, 33, 34, 35
53 North	29 West	2, 3, 4, 5, 6, 7, 8, 13, 14, 15, 16, 17, 18, 19, 20, 21, 22, 23, 24, 25, 26, 27, 28, 29, 30, 31, 32, 33, 34, 35, 36
54 North	28 West	5, 6, 7
54 North	29 West	1, 2, 3, 4, 5, 8, 9, 10, 11, 12, 14, 15, 16, 17, 20, 21, 22, 23, 26, 27, 28, 29, 30, 31, 32, 33, 34, 35

CANCELLED

FILED

DEC 15 1996

147RS 26.22

AUG 10 1991

87-15 yet al

Public Service Commission

P.S.C. MO. DATE OF ISSUE June 11, 1991 DATE EFFECTIVE August 10, 1991

ILL. C.C. DATE OF ISSUE _____ DATE EFFECTIVE _____

IA. ST. C.C. DATE OF ISSUE _____ DATE EFFECTIVE _____

ISSUED BY William E. Cornelius Chairman St. Louis, Missouri

APPLYING TO MISSOURI SERVICE AREA

*REYNOLDS COUNTY

<u>TOWNSHIP</u>	<u>RANGE</u>	<u>SECTIONS/U. S. SURVEYS</u>	RECEIVED
29 North	3 East	<u>Δ 20 and portions of sections 19, 30 and 31 as is east of Clearwater lake</u>	MAY 2 1996
30 North	2 West	1, 2, 3, 4, 10, 11, 12 (excluding the Southeast Quarter), 14, 15	MISSOURI Public Service Commission
31 North	1 West	4, 6, 7, 9, 18, 19, 30, 31	
31 North	2 West	1, 2, 3, 9, 10, 11, 12, 13, 14, 15, 16, 21, 22, 23, 24, 25, 26, 27, 28, 33, 34, 35, 36	
32 North	1 West	5, 6, 7, 18, 19, 29, 30, 31	
32 North	2 West	1, 2, 3, 10, 11, 12, 13, 14, 15, 22, 23, 24, 25, 26, 27, 34, 35, 36	
33 North	1 East	1, 2, 3, 4, 5, 6, 7, 8, 9, 10, 11, 12	
33 North	2 East	1, 2, 3, 4, 5, 6, 7, 8, 9, 10, 11, 12, 13, 14, 15, 16, 17, 18, 19, 20, 21, 22, 23, 24	
33 North	1 West	1, 2, 3, 4, 5, 6, 7, 18, 19, 30, 31	
33 North	2 West	1, 2, 3, 7, 10, 11, 12, 13, 14, 15, 22, 23, 24, 25, 26, 27, 34, 35, 36	

FILED

JUN 10 1996

95-400 et al.
MO. PUBLIC SERVICE COMM

Δ In the underscored Sections/U.S. Surveys above, the Company's right and duty to serve is limited by a territorial agreement between it and Black River Electric Cooperative during the transition period and for case-by-case exemptions as approved in Case No. EO-95-400.

*Indicates Change

Issued pursuant to the Order of the Mo. P.S.C. in Case No. EO-95-400.

P.S.C. Mo. DATE OF ISSUE May 2, 1996

DATE EFFECTIVE June 10, 1996

ILL. C.C. DATE OF ISSUE _____

DATE EFFECTIVE _____

IA. ST. C. C. DATE OF ISSUE _____

DATE EFFECTIVE _____

ISSUED BY C. W. Mueller
NAME OF OFFICER

President & CEO
TITLE

St. Louis, Missouri
ADDRESS

UNION ELECTRIC COMPANY

ELECTRIC SERVICE

P. S. C. MO., ILL. C. C., IA. ST. C. C. SCHEDULE NO. 5

Original

SHEET NO. 26.22A

CANCELLING SCHEDULE NO. 5

Original

SHEET NO. 26.33

APPLYING TO

MISSOURI SERVICE AREA

AUG 18 1992

REYNOLDS COUNTY

MISSOURI PUBLIC SERVICE COMMISSION

<u>TOWNSHIP</u>	<u>RANGE</u>	<u>SECTIONS/ U.S. SURVEYS</u>
29 North	3 East	20 and portions of sections 19, 30 and 31 as is east of Clearwater lake
30 North	2 West	1, 2, 3, 4, 10, 11, 12 (excluding the southeast Quarter), 14, 15
31 North	1 West	4, 6, 7, 9, 18, 19, 30, 31
31 North	2 West	1, 2, 3, 9, 10, 11, 12, 13, 14, 15, 16, 21, 22, 23, 24, 25, 26, 27, 28, 33, 34, 35, 36
32 North	1 West	5, 6, 7, 18, 19, 29, 30, 31
32 North	2 West	1, 2, 3, 10, 11, 12, 13, 14, 15, 22, 23, 24, 25, 26, 27, 34, 35, 36
33 North	1 West	5, 6, 7, 18, 19, 30, 31
33 North	2 West	1, 2, 3, 7, 10, 11, 12, 13, 14, 15, 22, 23, 24, 25, 26, 27, 34, 35, 36

CANCELLED

JUN 10 1996
By let RS2622A
Public Service Commissioner
Missouri

FILED

SEP 18 1992
91-29
Public Service Commissioner

P.S.C. Mo. DATE OF ISSUE August 17, 1992

DATE EFFECTIVE September 18, 1992

ILL. C.C. DATE OF ISSUE _____

DATE EFFECTIVE _____

IA. ST. C. C. DATE OF ISSUE _____

DATE EFFECTIVE _____

ISSUED BY William E. Cornelius
NAME OF OFFICER

Chairman
TITLE

St. Louis, Missouri
ADDRESS

UNION ELECTRIC COMPANY

ELECTRIC SERVICE

P. S. C. MO., ILL. C. C., IA. ST. C. C. SCHEDULE NO. 5 2nd Revised SHEET NO. 26.23

CANCELLING SCHEDULE NO. 5 1st Revised SHEET NO. 26.23

APPLYING TO MISSOURI SERVICE AREA

NOV 15 1996

ST. CHARLES COUNTY

TOWNSHIP RANGE _____ SECTIONS/U.S. SURVEYS _____

All of ST. CHARLES COUNTY in its entirety, except such portion of the city of Lake Saint Louis as is within the city limits of the city as it existed on April 21, 1986.

ST. FRANCOIS COUNTY

TOWNSHIP RANGE _____ SECTIONS/U.S. SURVEYS _____

All of ST. FRANCOIS COUNTY in its entirety.

*STE. GENEVIEVE COUNTY

TOWNSHIP RANGE _____ SECTIONS/U.S. SURVEYS _____

*38 North 6 East 22, 23, 24, 25, 26, 36

FILED

DEC 15 1996
97 - 6

* Indicates Change

Issued pursuant to the Order of the Mo. P.S.C. in Case No. 18,009.

P.S.C. Mo. DATE OF ISSUE November 15, 1996 DATE EFFECTIVE December 15, 1996

ILL. C.C. DATE OF ISSUE _____ DATE EFFECTIVE _____

IA. ST.C.C. DATE OF ISSUE _____ DATE EFFECTIVE _____

ISSUED BY C. W. Mueller President & CEO St. Louis, Missouri
NAME OF OFFICER TITLE ADDRESS

P. S. C. MO., ILL. C. C., IA. ST. C. C. SCHEDULE NO. 5 1st Revised SHEET NO. 26.23

CANCELLING SCHEDULE NO. 5 ORIGINAL SHEET NO. 26.23

APPLYING TO MISSOURI SERVICE AREA

RECEIVED

SEP 16 1994

ST. CHARLES COUNTY

TOWNSHIP RANGE SECTIONS/U.S.SURVEYS

**MISSOURI
Public Service Commission**

All of ST. CHARLES COUNTY in its entirety, except such portion of the city of Lake Saint Louis as is within the city limits of the city as it existed on April 21, 1986.

***ST. FRANCOIS COUNTY**

TOWNSHIP RANGE SECTIONS/U.S.SURVEYS

All of ST. FRANCOIS COUNTY in its entirety.

STE. GENEVIEVE COUNTY

Communities:

Jackson
Saline
Union

CANCELLED

DEC 15 1996

*2nd RS 26.23
Service Commission*

FILED

OCT 20 1994
94 - 278
MO. PUBLIC SERVICE COMM.

*Indicates Change

P.S.C. Mo. DATE OF ISSUE September 19, 1994

DATE EFFECTIVE October 20, 1994

ILL. C.C. DATE OF ISSUE _____

DATE EFFECTIVE _____

IA. ST. C. C. DATE OF ISSUE _____

DATE EFFECTIVE _____

ISSUED BY C. W. Mueller
NAME OF OFFICER

President & CEO
TITLE

St. Louis, Missouri
ADDRESS

RECEIVED

MISSOURI SERVICE AREA

APPLYING TO

JUN 11 1991

ST. CHARLES COUNTY

**MISSOURI
Public Service Commission**

TOWNSHIP RANGE SECTIONS/U.S. SURVEYS

All of ST. CHARLES COUNTY in its entirety,
except such portion of the city of Lake Saint Louis as is
within the city limits of the city as it existed on April
21, 1986.

ST. FRANCOIS COUNTY

Incorporated Communities: Bonne Terre

- Desloge
- Elvins
- Esther
- Fairview Acres
- Federal
- Flat River
- Leadington
- Leadwood
- Rivermines

Townships:

- Big River
- Iron
- Liberty
- Marion
- Pendleton
- Perry
- Randolph
- St. Francois

CANCELLED

OCT 20 1994
BY *1st R.S. #26.23*
Public Service Commission
MISSOURI

STE. GENEVIEVE COUNTY

Communities:

- Jackson
- Saline
- Union

FILED

AUG 10 1991
87-154 et al
Public Service Commission

P.S.C. Mo. DATE OF ISSUE June 11, 1991 DATE EFFECTIVE August 10, 1991

ILL. C.C. DATE OF ISSUE _____ DATE EFFECTIVE _____

IA. ST. C.C. DATE OF ISSUE _____ DATE EFFECTIVE _____

ISSUED BY William E. Cornelius Chairman St. Louis, Missouri

APPLYING TO MISSOURI SERVICE AREA

RECEIVED

JUN 11 1991

ST. LOUIS COUNTY

Incorporated Communities:

**MISSOURI
Public Service Commission**

Ballwin
 Bella Villa
 Bellefontaine
 Neighbors
 Bellerive
 Bel-Nor
 Bel-Ridge
 Berkeley
 Beverly Hills
 Black Jack
 Breckenridge Hills
 Brentwood
 Bridgeton
 Bridgeton Terrace
 Calverton Park
 Champ
 Charlack
 Clarkson Valley
 Clayton
 Cool Valley
 Country Club Hills
 Country Life Acres
 Crestwood
 Creve Coeur
 Crystal Lake Park
 Dellwood
 Des Peres
 Edmundson
 Ellisville
 Eureka
 Fenton
 Ferguson

Flordell Hills
 Florissant
 Frontenac
 Glendale
 Glen Echo Park
 Grantwood Village
 Greendale
 Hanley Hills
 Hazelwood
 Hillsdale
 Huntleigh
 Jennings
 Kinloch
 Kirkwood
 Ladue
 Lakeshire
 MacKenzie
 Manchester
 Maplewood
 Marlborough
 Moline Acres
 Normandy
 Northwoods
 Norwood Court
 Oakland
 Olivette
 Overland
 Pacific
 Pagedale
 Pasadena Hills
 Pasadena Park

Peerless Park
 Pine Lawn
 Richmond
 Heights
 Riverview
 Rock Hill
 St. Ann
 St. George
 St. John
 Shrewsbury
 Sunset Hills
 Sycamore Hills
 Times Beach
 Town and
 Country
 Twin Oaks
 University City
 Uplands Park
 Valley Park
 Velda Village
 Velda Village
 Hills
 Vinita Park
 Vinita Terrace
 Warson Woods
 Webster Groves
 Wellston
 Westwood
 Wilbur Park
 Winchester
 Woodson Terrace

Townships:

Airport
 Bonhomme
 Clayton
 Concord
 Creve Coeur
 Ferguson
 Florissant

Gravois
 Hadley
 Jefferson
 Lemay
 Lewis & Clark
 Meramec
 Midland

Missouri River
 Normandy
 Northwest
 Queeny
 St. Ferdinand
 Spanish Lake

FILED

P.S.C. MO. DATE OF ISSUE June 11, 1991

DATE EFFECTIVE August 10, 1991

ILL. C.C. DATE OF ISSUE _____

DATE EFFECTIVE 87-159 et al

IA. ST. C.C. DATE OF ISSUE _____

DATE EFFECTIVE _____

ISSUED BY William E. Cornelius Chairman St. Louis, Missouri

NAME OF OFFICER

TITLE

ADDRESS

RECEIVED

APPLYING TO MISSOURI SERVICE AREA

JUN 11 1991

MISSOURI
CITY OF ST. LOUIS Public Service Commission

All of the CITY OF ST. LOUIS in its entirety.

SALINE COUNTY

<u>TOWNSHIP</u>	<u>RANGE</u>	<u>SECTIONS/U.S. SURVEYS</u>
48 North	20 West	1
49 North	19 West	7, 8, 9, 10, 15, 16, 17, 18, 19, 20, 21, 29, 30, 31
49 North	20 West	24, 25, 36

SCHUYLER COUNTY

<u>TOWNSHIP</u>	<u>RANGE</u>	<u>SECTIONS/U.S. SURVEYS</u>
64 North	14 West	4, 5, 6
64 North	15 West	1, 2, 3, 4, 5, 8, 9, 10, 11, 12, 13, 14, 15, 16, 17
65 North	13 West	4, 5, 6, 7, 8, 9, 16, 17, 18, 19
65 North	14 West	1, 2, 10, 11, 12, 13, 14, 15, 16, 17, 19, 20, 21, 22, 23, 24, 25, 26, 27, 28, 29, 30, 31, 32, 33, 34, 35, 36
65 North	15 West	14, 15, 16, 20, 21, 22, 23, 24, 25, 26, 27, 28, 29, 32, 33, 34, 35, 36
66 North	13 West	7, 8, 9, 16, 17, 18, 19, 20, 21, 28, 29, 30, 31, 32, 33
66 North	14 West	36

FILED

AUG 10 1991
87 - 159 et al
Public Service Commission

P.S.C. MO. DATE OF ISSUE June 11, 1991 DATE EFFECTIVE August 10, 1991
 ILL. C.C. DATE OF ISSUE _____ DATE EFFECTIVE _____
 IA. ST. C.C. DATE OF ISSUE _____ DATE EFFECTIVE _____

ISSUED BY William E. Cornelius Chairman St. Louis, Missouri
 NAME OF OFFICER TITLE ADDRESS

APPLYING TO MISSOURI SERVICE AREA

SCOTLAND COUNTY

<u>TOWNSHIP</u>	<u>RANGE</u>	<u>SECTIONS/U.S. SURVEYS</u>
*64 North	10 West	4, 5, 6, 7, 8, 9, 16, 17, 18, 20, 21, 28, 29, 33, <u>Δ1</u> , <u>2</u> , <u>3</u> , <u>10</u> , <u>11</u> , <u>12</u> , <u>13</u> , <u>14</u> , <u>15</u> , <u>19</u> , <u>22</u> , <u>27</u> , <u>30</u> , <u>31</u> , <u>32</u> , <u>34</u>
*64 North	11 West	<u>Δ23</u> , <u>24</u> , <u>25</u> , <u>26</u> , <u>27</u> , <u>34</u> , <u>35</u> , <u>36</u>
*65 North	10 West	32, 33, <u>Δ1</u> , <u>2</u> , <u>3</u> , <u>4</u> , <u>5</u> , <u>6</u> , <u>7</u> , <u>8</u> , <u>9</u> , <u>10</u> , <u>11</u> , <u>12</u> , <u>14</u> , <u>15</u> , <u>16</u> , <u>17</u> , <u>18</u> , <u>24</u> , <u>25</u> , <u>34</u> , <u>35</u> , <u>36</u>
65 North	13 West	3
*66 North	10 West	<u>Δ31</u> , <u>32</u> , <u>33</u> , <u>34</u> , <u>35</u> , <u>36</u>
66 North	13 West	15, 22, 27, 34

RECEIVED

AUG 15 2000

**MISSOURI
Public Service Commission**

SCOTT COUNTY

<u>TOWNSHIP</u>	<u>RANGE</u>	<u>SECTIONS/U.S. SURVEYS</u>
26 North	13 East	1, 2, 3, 10, 11, 12, 13, 14, 15, 19, 20, 21, 22, 23, 26, 27, 28, 29, 30, Surveys 626, 1077
26 North	14 East	1, 2, 3, 4, 5, 6, 7, 8, 9, 10, 11, 12, 14, 15, 16, 18, 21, 22, 23, 27, 28, 29, 30
26 North	15 East	6, 7
27 North	12 East	1, 12, 13, 24, 25
27 North	13 East	1, 2, 3, 4, 5, 6, 7, 8, 9, 10, 11, 12, 13, 14, 15, 16, 17, 18, 19, 20, 21, 22, 23, 24, 25, 26, 27, 28, 29, 30, 34, 35, 36, Surveys 69, 46, 1093, 434, 1096, 633, 626

ΔIn the underscored Sections/U.S. Surveys above, Company's right and obligation to serve in Scotland County is limited by the terms of the Territorial Agreement between Company and Lewis County Electric Cooperative approved in Case No. EO-2000-630.

*Indicates Change

Issued pursuant to the Order of the Mo. P.S.C. in Case No. EM 93-243.

P.S.C. Mo. Date of Issue August 15, 2000 Date Effective September 14, 2000

Issued By C. W. Mueller President & CEO St. Louis, Missouri
Name of Officer Title Address

FILED
 SEP 14 2000
 MISSOURI
 Public Service Commission

UNION ELECTRIC COMPANY

ELECTRIC SERVICE

P. S. C. MO., ILL. C. C., IA. ST. C. C. SCHEDULE NO. 5

1st Revised

RECEIVED SHEET NO. 26.26

CANCELLING SCHEDULE NO. 5

Original

SHEET NO. 26.26

APPLYING TO

MISSOURI SERVICE AREA

JUN 28 1993

SCOTLAND COUNTY

MISSOURI Public Service Commission

TOWNSHIP	RANGE	SECTIONS/U.S. SURVEYS
64 North	10 West	1, 2, 3, 4, 5, 6, 7, 8, 9, 10, 11, 12, 13, 14, 15, 16, 17, 18, 19, 20, 21, 22, 27, 28, 29, 30, 31, 32, 33, 34
64 North	11 West	23, 24, 25, 26, 27, 34, 35, 36
65 North	10 West	1, 2, 3, 4, 5, 6, 7, 8, 9, 10, 11, 12, 14, 15, 16, 17, 18, 24, 25, 32, 33, 34, 35, 36
65 North	13 West	3
66 North	10 West	31, 32, 33, 34, 35, 36
66 North	13 West	15, 22, 27, 34

*SCOTT COUNTY

TOWNSHIP	RANGE	SECTIONS/U.S. SURVEYS
26 North	13 East	1, 2, 3, 10, 11, 12, 13, 14, 15, 19, 20, 21, 22, 23, 26, 27, 28, 29, 30, Surveys 626, 1077
26 North	14 East	1, 2, 3, 4, 5, 6, 7, 8, 9, 10, 11, 12, 14, 15, 16, 18, 21, 22, 23, 27, 28, 29, 30
26 North	15 East	6, 7
27 North	12 East	1, 12, 13, 24, 25
27 North	13 East	1, 2, 3, 4, 5, 6, 7, 8, 9, 10, 11, 12, 13, 14, 15, 16, 17, 18, 19, 20, 21, 22, 23, 24, 25, 26, 27, 28, 29, 30, 34, 35, 36, Surveys 69, 46, 1093, 434, 1096, 633, 626

CANCELLED

SEP. 14 2000

By *2nd RP 26.26*
Public Service Commission
MISSOURI

FILED

JUL 28 1993
93-243

MO. PUBLIC SERVICE COMM.

*Indicates Change

P.S.C. Mo. DATE OF ISSUE June 28, 1993

DATE EFFECTIVE July 28, 1993

ILL. C.C. DATE OF ISSUE _____

DATE EFFECTIVE _____

IA. ST. C. C. DATE OF ISSUE _____

DATE EFFECTIVE _____

ISSUED BY William E. Cornelius
NAME OF OFFICER

Chairman
TITLE

St. Louis, Missouri
ADDRESS

RECEIVED

APPLYING TO MISSOURI SERVICE AREA

JUN 11 1991

SCOTLAND COUNTY

**MISSOURI
Public Service Commission**

<u>TOWNSHIP</u>	<u>RANGE</u>	<u>SECTIONS/U.S. SURVEYS</u>
64 North	10 West	1, 2, 3, 4, 5, 6, 7, 8, 9, 10, 11, 12, 13, 14, 15, 16, 17, 18, 19, 20, 21, 22, 27, 28, 29, 30, 31, 32, 33, 34
64 North	11 West	23, 24, 25, 26, 27, 34, 35, 36
65 North	10 West	1, 2, 3, 4, 5, 6, 7, 8, 9, 10, 11, 12, 14, 15, 16, 17, 18, 24, 25, 32, 33, 34, 35, 36
65 North	13 West	3
66 North	10 West	31, 32, 33, 34, 35, 36
66 North	13 West	15, 22, 27, 34

CANCELLED

JUL 28 1993
BY let R.S. #26.26
Public Service Commission

SCOTT COUNTY

<u>TOWNSHIP</u>	<u>RANGE</u>	<u>SECTIONS/U.S. SURVEYS</u>
26 North	13 East	1, 2, 3, 10, 11, 12, 13, 14, 15, 19, 20, 21, 22, 23, 24, 25, 26, 27, 28, 29, 30, Surveys 626, 1077
26 North	14 East	1, 2, 3, 4, 5, 6, 7, 8, 9, 10, 11, 12, 14, 15, 16, 17, 18, 19, 20, 21, 22, 23, 27, 28, 29, 30
26 North	15 East	6, 7
27 North	12 East	1, 12, 13, 24, 25
27 North	13 East	1, 2, 3, 4, 5, 6, 7, 8, 9, 10, 11, 12, 13, 14, 15, 16, 17, 18, 19, 20, 21, 22, 23, 24, 25, 26, 27, 28, 29, 30, 34, 35, 36, Surveys 69, 46, 1093, 434, 1096, 633, 626

FILED

AUG 10 1991
87-159 et al

Public Service Commission

P.S.C. MO. DATE OF ISSUE June 11, 1991

DATE EFFECTIVE August 10, 1991

ILL. C.C. DATE OF ISSUE _____

DATE EFFECTIVE _____

IA. ST. C.C. DATE OF ISSUE _____

DATE EFFECTIVE _____

ISSUED BY William E. Cornelius Chairman St. Louis, Missouri

NAME OF OFFICER

TITLE

ADDRESS

RECEIVED

APPLYING TO MISSOURI SERVICE AREA

JUN 11 1991

SCOTT COUNTY (Cont'd.) MISSOURI Public Service Commission

TOWNSHIP	RANGE	SECTIONS/U. S. SURVEYS
27 North	14 East	1, 2, 3, 4, 5, 6, 7, 8, 9, 10, 11, 12, 14, 15, 16, 18, 19, 21, 22, 23, 26, 27, 28, 29, 30, 31, 32, 33, 34, 35
27 North	15 East	3, 4, 5, 6, 7, 8, 9, 10, 15, 16, 17, 20, 21, 22, 23, 27, 28, 29, 32, 33
28 North	12 East	1, 2, 11, 12, 13, 14, 24, 25
28 North	13 East	1, 2, 4, 5, 6, 7, 8, 9, 11, 12, 13, 14, 15, 16, 17, 18, 19, 20, 21, 22, 23, 24, 25, 26, 27, 28, 29, 30, 31, 32, 33, 34, 35, 36, Surveys 638, 639
28 North	14 East	2, 3, 4, 5, 6, 7, 8, 9, 10, 15, 16, 17, 18, 19, 20, 21, 22, 23, 24, 25, 26, 27, 28, 29, 30, 31, 32, 33, 34, 35, 36, Survey 1014
28 North	15 East	31, 32
29 North	12 East	12, 13, 14, 23, 24, 25, 26, 34, 35, 36
29 North	13 East	1, 2, 3, 4, 5, 6, 7, 8, 9, 10, 11, 12, 13, 14, 15, 16, 17, 18, 19, 20, 21, 22, 24, 25, 30, 31, 35, 36, Surveys 185, 2191
29 North	14 East	2, 3, 4, 5, 6, 7, 8, 9, 10, 11, 17, 18, 19, 20, 21, 22, 23, 24, 25, 26, 27, 28, 29, 30, 31, 32, 33, 34, 35, Surveys 321, 215, 198, 185, 2191
29 North	15 East	19, 30
30 North	13 East	25, 26, 33, 34, 35, 36, Surveys 185, 2191

FILED

AUG 10 1991

87-159 et al

Public Service Commission

P.S.C. MO. DATE OF ISSUE June 11, 1991 DATE EFFECTIVE August 10, 1991
 ILL. C.C. DATE OF ISSUE _____ DATE EFFECTIVE _____
 IA. ST. C.C. DATE OF ISSUE _____ DATE EFFECTIVE _____

ISSUED BY William E. Cornelius Chairman St. Louis, Missouri
 NAME OF OFFICER TITLE ADDRESS

UNION ELECTRIC COMPANY

ELECTRIC SERVICE

P. S. C. MO., ILL. C. C., IA. ST. C. C. SCHEDULE NO. 5 2nd Revised SHEET NO. 26.28

CANCELLING SCHEDULE NO. 5 1st Revised SHEET NO. 26.28

APPLYING TO MISSOURI SERVICE AREA

SCOTT COUNTY (Cont'd.)

<u>TOWNSHIP</u>	<u>RANGE</u>	<u>SECTIONS/U.S. SURVEYS</u>
30 North	14 East	26, 27, 28, 29, 30, 31, 32, 33, 34, Surveys 2191, 197, 226, 794, 185

INCLUDING THE CITY LIMITS OF MINER AND SCOTT CITY

*SHELBY COUNTY

NOV 15 1996

FILED

DEC 15 1996

97 - 6

* Indicates Deletion

P.S.C. Mo. DATE OF ISSUE November 15, 1996

DATE EFFECTIVE December 15, 1996

ILL. C.C. DATE OF ISSUE _____

DATE EFFECTIVE _____

IA.ST.C.C. DATE OF ISSUE _____

DATE EFFECTIVE _____

ISSUED BY C. W. Mueller
NAME OF OFFICER

President & CEO
TITLE

St. Louis, Missouri
ADDRESS

CANCELLED
June 30, 2013
Missouri Public
Service Commission

APPLYING TO MISSOURI SERVICE AREA

*SCOTT COUNTY (Cont'd.)

TOWNSHIP	RANGE	SECTIONS/U.S. SURVEYS
30 North	14 East	26, 27, 28, 29, 30, 31, 32, 33, 34, Surveys 2191, 197, 226, 794, 185

INCLUDING THE CITY LIMITS OF MINER AND SCOTT CITY

RECEIVED

JUN 28 1993

SHELBY COUNTY

TOWNSHIP	RANGE	SECTIONS/U.S. SURVEYS
57 North	12 West	1, 2, 3, 4, 5, 6, 7, 8, 9, 10, 11, 12, 13, 14, 15, 16, 17, 18, 19, 20, 21, 22, 23, 24, 27, 28, 29, 30
58 North	10 West	3, 4, 5, 6, 7, 8, 9, 10, 15, 16, 17, 18, 19, 20, 21, 22, 27, 28, 29, 30, 31, 32, 33, 34
58 North	11 West	5, 6, 7, 8, 13, 14, 15, 16, 17, 18, 19, 20, 21 22, 23, 24, 25, 26, 27, 28, 29, 30, 31, 32, 33, 34, 35, 36
58 North	12 West	1, 2, 10, 11, 12, 13, 14, 15, 21, 22, 23, 24, 25, 26, 27, 28, 29, 31, 32, 33, 34, 35, 36
59 North	10 West	19, 20, 21, 22, 27, 28, 29, 30, 31, 32, 33, 34
59 North	11 West	17, 18, 19, 20, 29, 30, 31, 32
59 North	12 West	13, 14, 23, 24, 25, 26, 35, 36

MISSOURI Public Service Commission

CANCELLED

DEC 15 1996

2nd RS 26.28

Service Commission

FILED

JUL 28 1993

93-243

MO. PUBLIC SERVICE COMM.

*Indicates Change

P.S.C. Mo. DATE OF ISSUE June 28, 1993

DATE EFFECTIVE July 28, 1993

ILL. C.C. DATE OF ISSUE _____

DATE EFFECTIVE _____

IA. ST. C. C. DATE OF ISSUE _____

DATE EFFECTIVE _____

ISSUED BY William E. Cornelius
NAME OF OFFICER

Chairman
TITLE

St. Louis, Missouri
ADDRESS

RECEIVED

APPLYING TO

MISSOURI SERVICE AREA

JUN 11 1991

SCOTT COUNTY (Cont'd.)

MISSOURI Public Service Commission

<u>TOWNSHIP</u>	<u>RANGE</u>	<u>SECTIONS/U.S. SURVEYS</u>
30 North	14 East	26, 27, 28, 29, 30, 31, 32, 33, 34, Surveys 2191, 197, 226, 794, 185

INCLUDING THE CITY LIMITS OF SIKESTON, MINER, AND SCOTT CITY

SHELBY COUNTY

<u>TOWNSHIP</u>	<u>RANGE</u>	<u>SECTIONS/U.S. SURVEYS</u>
57 North	12 West	1, 2, 3, 4, 5, 6, 7, 8, 9, 10, 11, 12, 13, 14, 15, 16, 17, 18, 19, 20, 21, 22, 23, 24, 27, 28, 29, 30
58 North	10 West	3, 4, 5, 6, 7, 8, 9, 10, 15, 16, 17, 18, 19, 20, 21, 22, 27, 28, 29, 30, 31, 32, 33, 34
58 North	11 West	5, 6, 7, 8, 13, 14, 15, 16, 17, 18, 19, 20, 21, 22, 23, 24, 25, 26, 27, 28, 29, 30, 31, 32, 33, 34, 35, 36
58 North	12 West	1, 2, 10, 11, 12, 13, 14, 15, 21, 22, 23, 24, 25, 26, 27, 28, 29, 31, 32, 33, 34, 35, 36
59 North	10 West	19, 20, 21, 22, 27, 28, 29, 30, 31, 32, 33, 34
59 North	11 West	17, 18, 19, 20, 29, 30, 31, 32
59 North	12 West	13, 14, 23, 24, 25, 26, 35, 36

CANCELLED

JUL 28 1993
BY *for R.S. # 26.28*
Public Service Commission

FILED

AUG 10 1991
87-159 et al
Public Service Commission

P.S.C. MO. DATE OF ISSUE June 11, 1991

DATE EFFECTIVE August 10, 1991

ILL. C.C. DATE OF ISSUE _____

DATE EFFECTIVE _____

IA. ST. C.C. DATE OF ISSUE _____

DATE EFFECTIVE _____

ISSUED BY William E. Cornelius

Chairman

St. Louis, Missouri

NAME OF OFFICER

TITLE

ADDRESS

UNION ELECTRIC COMPANY

ELECTRIC SERVICE

MO. P. S. C. SCHEDULE NO. 5

1st Revised SHEET NO. 26.29

CANCELLING MO. P.S.C. SCHEDULE NO. 5

Original SHEET NO. 26.29

APPLYING TO MISSOURI SERVICE AREA

Missouri Public
Service Commission

REC'D NOV 05 1999

STODDARD COUNTY

TOWNSHIP	RANGE	SECTIONS/U.S. SURVEYS
*23 North	10 East	3, 4, <u>Δ9</u> , 10
*23 North	11 East	13, 14, 15, <u>Δ16</u> , 17, 18
23 North	12 East	1, 2, 11, 12, 13, 14, 15, 18
*24 North	10 East	1, 2, 3, 10, 11, 14, 15, 22, 23, 26, 27, 33, 34, <u>Δ4</u> , 5, 6, 9, 16, 28
24 North	12 East	25, 26, 35, 36
*25 North	9 East	25, 36, <u>Δ24</u>
*25 North	10 East	1, 2, 3, 4, 5, 8, 9, 10, 11, 12, 13, 14, 15, 16, 17, 19, 20, 21, 22, 23, 24, 25, 26, 27, 28, 29, 30, 31, 32, 33, 34, 35, 36, <u>Δ7</u> , 18
25 North	11 East	1, 2, 3, 7, 8, 9, 10, 11, 12, 13, 14, 15, 16, 17, 18, 19, 20, 21, 22, 23, 24, 25, 26, 27, 28, 29, 30, 31, 32, 33, 34, 35
25 North	12 East	1, 2, 3, 4, 5, 6, 7, 8, 9, 10, 11, 12, 13, 14, 15, 16, 17, 18, 19, 30
*26 North	10 East	25, 26, 27, 34, 35, 36, <u>Δ28</u>
26 North	12 East	25, 26, 32, 33, 34, 35, 36

ΔIn the underscored Sections/U.S. Surveys above, Company's right and obligation to serve in Stoddard County is limited by the terms of the Territorial Agreement between Company and Ozark Border Electric Cooperative approved in Case No. EO-99-599.

Missouri Public
Service Commission

99 - 599

FILED DEC 05 1999

*Indicates Change

P.S.C. Mo. Date of Issue November 5, 1999 Date Effective December 5, 1999

Issued By C. W. Mueller President & CEO St. Louis, Missouri
Name of Officer Title Address

CANCELLED
June 30, 2013
Missouri Public
Service Commission

RECEIVED

APPLYING TO MISSOURI SERVICE AREA

JUN 11 1991

MISSOURI STODDARD COUNTY Public Service Commission

TOWNSHIP	RANGE	SECTIONS/U.S. SURVEYS
23 North	10 East	3, 4, 5, 8, 9, 10, 14, 15, 16
23 North	11 East	13, 14, 15, 16, 17, 18
23 North	12 East	1, 2, 11, 12, 13, 14, 15, 18
24 North	8 East	3
24 North	9 East	3, 4, 5, 6, 7, 8, 9, 10
24 North	10 East	1, 2, 3, 4, 5, 6, 9, 10, 11, 14, 15, 16, 20, 21, 22, 23, 26, 27, 28, 29, 32, 33, 34
24 North	12 East	25, 26, 35, 36
25 North	8 East	13, 14, 15, 16, 21, 22, 23, 24, 25, 26, 27, 28, 33, 34, 35, 36
25 North	9 East	2, 3, 4, 7, 8, 9, 10, 11, 12, 13, 14, 15, 16, 17, 18, 19, 20, 21, 22, 23, 24, 25, 26, 27, 28, 29, 30, 31, 32, 33, 34, 36
25 North	10 East	1, 2, 3, 4, 5, 6, 7, 8, 9, 10, 11, 12, 13, 14, 15, 16, 17, 18, 19, 20, 21, 22, 23, 24, 25, 26, 27, 28, 29, 30, 31, 32, 33, 34, 35, 36
25 North	11 East	1, 2, 3, 7, 8, 9, 10, 11, 12, 13, 14, 15, 16, 17, 18, 19, 20, 21, 22, 23, 24, 25, 26, 27, 28, 29, 30, 31, 32, 33, 34, 35
25 North	12 East	1, 2, 3, 4, 5, 6, 7, 8, 9, 10, 11, 12, 13, 14, 15, 16, 17, 18, 19, 30
26 North	10 East	25, 26, 27, 28, 31, 32, 33, 34, 35, 36
26 North	12 East	25, 26, 32, 33, 34, 35, 36

FILED

AUG 10 1991 87-159 et al

Public Service Commission

CANCELLED
DEC 05 1999
By *LSR* #26.29
Public Service Commission
MISSOURI

P.S.C. MO. DATE OF ISSUE June 11, 1991 DATE EFFECTIVE August 10, 1991

ILL. C.C. DATE OF ISSUE _____ DATE EFFECTIVE _____

IA. ST. C.C. DATE OF ISSUE _____ DATE EFFECTIVE _____

ISSUED BY William E. Cornelius Chairman St. Louis, Missouri

NAME OF OFFICER TITLE ADDRESS

P. S. C. MO., ILL. C. C., IA. ST. C. C. SCHEDULE NO. 5 4th Revised SHEET NO. 26.30

CANCELLING SCHEDULE NO. 5 3rd Revised SHEET NO. 26.30

APPLYING TO MISSOURI SERVICE AREA

STODDARD COUNTY (Cont'd.)

TOWNSHIP	RANGE	SECTIONS/U.S. SURVEYS
26 North	13 East	30

INCLUDING THE CITY LIMITS OF DEXTER

SULLIVAN COUNTY

TOWNSHIP	RANGE	SECTIONS/U.S. SURVEYS
63 North	18 West	1, 2, 3, 4, 5, 6, 7, 8, 9, 10, 11, 12, 13, 14, 15, 16, 17, 18, 19, 20, 21, 22, 23, 24, 25, 26, 27, 28, 29, 30, 34, 35, 36
63 North	19 West	1, 12, 13, 14, 23, 24, 25, 26
64 North	18 West	32, 33, 34

*WARREN COUNTY

All of WARREN COUNTY in its entirety provided, however, that in the underscored Sections/U.S. Surveys listed below, Company's right and obligation to serve in WARREN COUNTY is limited by the terms of the Territorial Agreement between Company and Callaway Electric Cooperative approved in Case No. EO-2002-458 and by the terms of the Second Territorial Agreement between Company and Cuivre River Electric Cooperative approved in Case No. EO-2002-1091.

TOWNSHIP	RANGE	SECTIONS/U.S. SURVEYS
46 North	1 West	<u>2, 3, 4, 5, 6, 7, 8, 9, 10, 11, 14, 15, 16, 17, 18</u>
46 North	2 West	<u>1, 11, 12, 13, 14</u>
46 North	4 West	<u>6, 7</u>
47 North	1 West	<u>1, 2, 3, 4, 5, 6, 7, 8, 9, 10, 11, 12, 13, 14, 15, 17, 18, 20, 21, 22, 23, 26, 27, 28, 29, 30, 31, 32, 33, 34, 35</u>
47 North	2 West	<u>1, 12, 13, 25, 36</u>
47 North	4 West	<u>30, 31</u>

WASHINGTON COUNTY

TOWNSHIP	RANGE	SECTIONS/U.S. SURVEYS
35 North	1 East	1, 2, 3, 4, 5, 6, 7, 8, 9, 10, 11, 12, 13, 14, 15, 16, 17, 18, Survey 3291
35 North	2 East	All land sections and surveys therein.
35 North	3 East	All land sections and surveys therein.

*Indicates Change

**Filed
MO PSC**

P.S.C. Mo. DATE OF ISSUE October 16, 2002 DATE EFFECTIVE November 22, 2002

ISSUED BY Charles W. Mueller Chairman & CEO St. Louis, Missouri
NAME OF OFFICER TITLE ADDRESS

UNION ELECTRIC COMPANY

ELECTRIC SERVICE

P. S. C. MO., ILL. C. C., IA. ST. C. C. SCHEDULE NO. 5 3rd Revised SHEET NO. 26.30

CANCELLING SCHEDULE NO. 5 2nd Revised SHEET NO. 26.30

APPLYING TO MISSOURI SERVICE AREA

STODDARD COUNTY (Cont'd.)

Missouri Public

TOWNSHIP RANGE SECTIONS/U.S. SURVEYS

26 North 13 East 30

REC'D AUG 19 2002

INCLUDING THE CITY LIMITS OF DEXTER

Service Commission

SULLIVAN COUNTY

TOWNSHIP RANGE SECTIONS/U.S. SURVEYS

63 North 18 West 1, 2, 3, 4, 5, 6, 7, 8, 9, 10, 11, 12, 13, 14, 15, 16, 17, 18, 19, 20, 21, 22, 23, 24, 25, 26, 27, 28, 29, 30, 34, 35, 36

63 North 19 West 1, 12, 13, 14, 23, 24, 25, 26

64 North 18 West 32, 33, 34

*WARREN COUNTY

All of WARREN COUNTY in its entirety provided, however, in the underscored Sections/U.S. Surveys listed below, Company's right and obligation to serve in WARREN COUNTY is limited by the terms of the Territorial Agreement between Company and Callaway Electric Cooperative approved in Case No. EO-2002-458.

TOWNSHIP RANGE SECTIONS/U.S. SURVEYS

46 North 4 West Δ6, 7

47 North 4 West Δ30, 31

WASHINGTON COUNTY

TOWNSHIP RANGE SECTIONS/U.S. SURVEYS

35 North 1 East 1, 2, 3, 4, 5, 6, 7, 8, 9, 10, 11, 12, 13, 14, 15, 16, 17, 18, Survey 3291

35 North 2 East All land sections and surveys therein.

35 North 3 East All land sections and surveys therein.

CANCELLED

Missouri Public

NOV 22 2002

4th RS 26.30

FILED SEP 26 2002

*Indicates Change

Public Service Commission MISSOURI

Service Commission

P.S.C. Mo. DATE OF ISSUE August 19, 2002 DATE EFFECTIVE September 26, 2002

ISSUED BY Charles W. Mueller Chairman & CEO St. Louis, Missouri NAME OF OFFICER TITLE ADDRESS

APPLYING TO MISSOURI SERVICE AREA

STODDARD COUNTY (Cont'd.)

RECEIVED

MAY 2 1996

TOWNSHIP	RANGE	SECTIONS/U.S.SURVEYS
26 North	13 East	30

MISSOURI Public Service Commission

INCLUDING THE CITY LIMITS OF DEXTER

SULLIVAN COUNTY

TOWNSHIP	RANGE	SECTIONS/U.S.SURVEYS
63 North	18 West	1, 2, 3, 4, 5, 6, 7, 8, 9, 10, 11, 12, 13, 14, 15, 16, 17, 18, 19, 20, 21, 22, 23, 24, 25, 26, 27, 28, 29, 30, 34, 35, 36
63 North	19 West	1, 12, 13, 14, 23, 24, 25, 26
64 North	18 West	32, 33, 34

WARREN COUNTY

All of WARREN COUNTY in its entirety.

*WASHINGTON COUNTY

TOWNSHIP	RANGE	SECTIONS/U.S.SURVEYS
35 North	1 East	1, 2, 3, 4, 5, 6, 7, 8, 9, 10, 11, 12, 13, 14, 15, 16, 17, 18, Survey 3291
35 North	2 East	All land sections and surveys therein.
35 North	3 East	All land sections and surveys therein.

CANCELLED

SEP 28 2002
3rd Rev 26.30
Public Service Commission
MISSOURI

FILED

JUN 10 1996

95-400 et al.

MO. PUBLIC SERVICE COMM

*Indicates Change

Issued pursuant to the Order of the Mo. P.S.C. in Case No. EO-95-400.

P.S.C. Mo. DATE OF ISSUE May 2, 1996

DATE EFFECTIVE June 10, 1996

ILL. C.C. DATE OF ISSUE _____

DATE EFFECTIVE _____

IA. ST.C.C. DATE OF ISSUE _____

DATE EFFECTIVE _____

ISSUED BY C. W. Mueller
NAME OF OFFICER

President & CEO
TITLE

St. Louis, Missouri
ADDRESS

APPLYING TO

MISSOURI SERVICE AREA

STODDARD COUNTY (Cont'd.)

<u>TOWNSHIP</u>	<u>RANGE</u>	<u>SECTIONS/U.S. SURVEYS</u>
26 North	13 East	30

INCLUDING THE CITY LIMITS OF DEXTER

AUG 18 1992

SULLIVAN COUNTY

<u>TOWNSHIP</u>	<u>RANGE</u>	<u>SECTIONS/U.S. SURVEYS</u>
63 North	18 West	1, 2, 3, 4, 5, 6, 7, 8, 9, 10, 11, 12, 13, 14, 15, 16, 17, 18, 19, 20, 21, 22, 23, 24, 25, 26, 27, 28, 29, 30, 34, 35, 36
63 North	19 West	1, 12, 13, 14, 23, 24, 25, 26
64 North	18 West	32, 33, 34

CANCELLED

WARREN COUNTY

All of WARREN COUNTY in its entirety

JUN 10 1996

BY 2nd RS 26.30
Public Service Commission
MISSOURI

WASHINGTON COUNTY

*

<u>TOWNSHIP</u>	<u>RANGE</u>	<u>SECTIONS/U.S. SURVEYS</u>
35 North	1 East	1, 2, 11, 12, 13 (excluding the Northwest, Southwest and Southeast Quarters of the Southwest Quarter of Section 13), Survey 3291
35 North	2 East	All land sections and surveys therein.
35 North	3 East	All land sections and surveys therein.

*Indicates Change

91 - 29
SEP 18 1992

P.S.C. Mo. DATE OF ISSUE August 17, 1992

DATE EFFECTIVE September 18, 1992

ILL. C.C. DATE OF ISSUE _____

DATE EFFECTIVE Public Service Commission

IA. ST. C. C. DATE OF ISSUE _____

DATE EFFECTIVE _____

ISSUED BY William E. Cornelius
NAME OF OFFICER

Chairman
TITLE

St. Louis, Missouri
ADDRESS

RECEIVED

**MISSOURI
STODDARD COUNTY (Cont'd.) Public Service Commission**

TOWNSHIP	RANGE	SECTIONS/U.S. SURVEYS
26 North	13 East	30

INCLUDING THE CITY LIMITS OF DEXTER

SULLIVAN COUNTY

TOWNSHIP	RANGE	SECTIONS/U.S. SURVEYS
63 North	18 West	1, 2, 3, 4, 5, 6, 7, 8, 9, 10, 11, 12, 13, 14, 15, 16, 17, 18, 19, 20, 21, 22, 23, 24, 25, 26, 27, 28, 29, 30, 34, 35, 36
63 North	19 West	1, 12, 13, 14, 23, 24, 25, 26
64 North	18 West	32, 33, 34

WARREN COUNTY

All of WARREN COUNTY in its entirety.

WASHINGTON COUNTY

Communities: Johnson
Breton

CANCELLED

SEP 18 1992
BY 1st R.S. #26.30
Public Service Commission
MISSOURI

FILED

AUG 10 1991
87-159 et al
Public Service Commission

P.S.C. MO.	DATE OF ISSUE <u>June 11, 1991</u>	DATE EFFECTIVE <u>August 10, 1991</u>
ILL. C.C.	DATE OF ISSUE _____	DATE EFFECTIVE _____
IA. ST. C.C.	DATE OF ISSUE _____	DATE EFFECTIVE _____

ISSUED BY <u>William E. Cornelius</u>	Chairman	St. Louis, Missouri
NAME OF OFFICER	TITLE	ADDRESS

MISSOURI SERVICE AREA

APPLYING TO

Missouri Public Service Commission

REC'D FEB 19 1999

*WASHINGTON COUNTY (cont'd.)

TOWNSHIP	RANGE	SECTIONS/U.S. SURVEYS
35 North	1 West	All land sections and surveys therein.
35 North	2 West	1, 12, 13
* 36 North	1 East	1, 2, 3, 7, 8, 9, 10, 11, 12, 13, 14, 15, 16, 17, 18, 19, 20, 21, 22, 23, 24, 25, 26, 27, 28, 29, 30, 31, 32, 33, 34, 35, 36, and Survey 3291, <u>Δ4, 5, 6</u>
36 North	2 East	All land sections and surveys therein.
36 North	3 East	All land sections and surveys therein.
* 36 North	1 West	3, 4, 5, 6, 7, 8, 9, 10, 11, 12, 13, 14, 15, 16, 17, 18, 19, 20, 21, 22, 23, 24, 25, 26, 27, 28, 29, 30, 31, 32, 33, 34, 35 and 36, <u>Δ1, 2</u>
36 North	2 West	1, 12, 13, 24, 25, 36
* 37 North	1 East	1, 2, 3, 4, 5, 6, 7, 8, 9, 10, 11, 12, 13, 14, 15, 16, 17, 20, 21, 22, 23, 24, 25, 26, 27, 34, 35, 36, <u>Δ18, 19, 28, 29, 30, 31, 32, 33</u>
37 North	2 East	All land sections and surveys therein.
37 North	3 East	All land sections and surveys therein.
* 37 North	1 West	1, 12, <u>ΔAll Other Sections Therein.</u>
* 37 North	2 West	<u>Δ1, 12, 13, 24, 25, 36</u>
* 38 North	1 East	1, 2, 3, 4, 9, 10, 11, 12, 13, 14, 15, 16, 21, 22, 23, 24, 25, 26, 27, 28, 29, 30, 31, 32, 33, 34, 35, 36, <u>Δ5, 6, 7, 8, 17, 18, 19, 20</u>
38 North	2 East	All land sections and surveys therein.
38 North	3 East	All land sections and surveys therein.
* 38 North	1 West	25, 36, <u>Δ19, 20, 21, 22, 23, 24, 26, 27, 28, 29, 30, 31, 32, 33, 34, 35</u>
* 38 North	2 West	<u>Δ24, 25, 36</u>
* 39 North	1 East	13, 14, 23, 24, 25, 26, 34, 35, 36, <u>ΔAll Other Sections Therein.</u>
* 39 North	2 East	1, 2, 3, 4, 5, 6, 9, 10, 11, 12, 13, 14, 24, 25, 35, 36, and all surveys therein, <u>Δ7, 8, 15, 16, 17, 18, 19, 20, 21, 22, 23, 26, 27, 28, 29, 30, 31, 32, 33, 34</u>

ΔIn the underscored Sections/U.S. Surveys above, Company's right and obligation to serve in Washington County is limited by the terms of the Territorial Agreement between Company and Crawford Electric Cooperative approved in Case No. EO-99-146.

Missouri Public Service Commission

99
FILED MAR 2 24 1999

*Indicates Change

P.S.C. Mo. Date of Issue February 19, 1999 Date Effective March 22, 1999

Issued By C. W. Mueller President & CEO St. Louis, Missouri
Name of Officer Title Address

APPLYING TO

MISSOURI SERVICE AREA

RECEIVED

WASHINGTON COUNTY (Cont'd.)

TOWNSHIP	RANGE	SECTIONS/U.S.SURVEYS
35 North	1 West	All land sections and surveys therein.
35 North	2 West	1, 12, 13
36 North	1 East	1, 2, 3, 4, 5, 6, 7, 8, 9, 10, 11, 12, 13, 14, 15, 16, 17, 18, 19, 20, 21, 22, 23, 24, 25, 26, 27, 28, 29, 30, 31, 32, 33, 34, 35, 36, and Survey 3291
36 North	2 East	All land sections and surveys therein.
36 North	3 East	All land sections and surveys therein.
36 North	1 West	All land sections and surveys therein.
36 North	2 West	1, 12, 13, 24, 25, 36
37 North	1 East	All land sections and surveys therein.
37 North	2 East	All land sections and surveys therein.
37 North	3 East	All land sections and surveys therein.
37 North	1 West	All land sections and surveys therein.
37 North	2 West	1, 12, 13, 24, 25, 36
38 North	1 East	All land sections and surveys therein.
38 North	2 East	All land sections and surveys therein.
38 North	3 East	All land sections and surveys therein.
38 North	1 West	19, 20, 21, 22, 23, 24, 25, 26, 27, 28, 29, 30, 31, 32, 33, 34, 35, 36
38 North	2 West	24, 25, 36
39 North	1 East	All land sections and surveys therein.
39 North	2 East	All land sections and surveys therein.

MAY 2 1996

MISSOURI Public Service Commission

CANCELLED

FILED

MAR 22 1999
By *2 M RW. 26.30A*
Public Service Commission
MISSOURI

JUN 10 1996

95-400 et al
MO. PUBLIC SERVICE COMM

*Indicates Change

Issued pursuant to the Order of the Mo. P.S.C. in Case No. EO-95-400.

P.S.C. Mo. DATE OF ISSUE May 2, 1996

DATE EFFECTIVE June 10, 1996

ILL. C.C. DATE OF ISSUE _____

DATE EFFECTIVE _____

IA. ST. C. C. DATE OF ISSUE _____

DATE EFFECTIVE _____

ISSUED BY C. W. Mueller
NAME OF OFFICER

President & CEO
TITLE

St. Louis, Missouri
ADDRESS

P. S. C. MO., ILL. C. C., IA. ST. C. C. SCHEDULE NO. 5 Original SHEET NO. 26.30A

CANCELLING SCHEDULE NO. 5 Original SHEET NO. 26.35

APPLYING TO MISSOURI SERVICE AREA

AUG 18 1992

WASHINGTON COUNTY (Cont'd.)

FOR PUBLIC SERVICE COMMISSION

36 North	1 East	25, 26, 35, 36, Survey 3291
36 North	2 East	All land sections and surveys therein.
36 North	3 East	All land sections and surveys therein.
37 North	1 West	All land sections and surveys therein.
37 North	2 West	1, 12, 13, 24, 25, 36
37 North	1 East	All land sections and surveys therein.
37 North	2 East	All land sections and surveys therein.
37 North	3 East	All land sections and surveys therein.
38 North	1 West	19, 20, 21, 22, 23, 24, 25, 26, 27, 28, 29, 30, 31, 32, 33, 34, 35, 36
38 North	2 West	24, 25, 36
38 North	1 East	All land sections and surveys therein.
38 North	2 East	All land sections and surveys therein.
38 North	3 East	All land sections and surveys therein.
39 North	1 East	All land sections and surveys therein.
39 North	2 East	All land sections and surveys therein.

CANCELLED
BY let RS 26.30A
Public Service Commission
MAY 1991

FILED

SEP 18 1992
91-29
Public Service Commission

P.S.C. Mo. DATE OF ISSUE August 17, 1992 DATE EFFECTIVE September 18, 1992
 ILL. C.C. DATE OF ISSUE _____ DATE EFFECTIVE _____
 IA. ST.C.C. DATE OF ISSUE _____ DATE EFFECTIVE _____

ISSUED BY William E. Cornelius Chairman St. Louis, Missouri
 NAME OF OFFICER TITLE ADDRESS

MO. P. S. C. SCHEDULE NO. 5

4th Revised

SHEET NO. 26.30B

CANCELLING MO. P.S.C. SCHEDULE NO. 5

3rd Revised

SHEET NO. 26.30B

APPLYING TO

MISSOURI SERVICE AREA

~~Missouri Public Service Commission~~

WASHINGTON COUNTY (cont'd.)

TOWNSHIP	RANGE	SECTIONS/U.S. SURVEYS
39 North	3 East	All land sections and surveys therein.
39 North	1 West	<u>Δ</u> 4, <u>5</u>
40 North	1 East	<u>Δ</u> All Land Sections and Surveys Therein.
40 North	2 East	15, 16, 19, 20, 21, 22, 23, 24, 25, 26, 27, 28, 29, 30, 31, 32, 33, 34, 35, 36, and all surveys therein, <u>Δ</u> All other Sections therein.
40 North	3 East	31

REC'D 1111 07 1999

**WAYNE COUNTY

Missouri Public Service Commission
99-475
FILED AUG 05 1999

ΔIn the underscored Sections/U.S. Surveys above, Company's right and obligation to serve in Washington County is limited by the terms of the Territorial Agreement between Company and Crawford Electric Cooperative approved in Case No. EO-99-146.

*Indicates Change

**Indicates Deletion

P.S.C. Mo. Date of Issue July 6, 1999 Date Effective August 5, 1999

Issued By C. W. Mueller President & CEO St. Louis, Missouri
Name of Officer Title Address

MO. P. S. C. SCHEDULE NO. 5 3rd Revised SHEET NO. 26.30B

CANCELLING MO. P.S.C. SCHEDULE NO. 5 2nd Revised SHEET NO. 26.30B

APPLYING TO MISSOURI SERVICE AREA

Missouri Public Service Commission

WASHINGTON COUNTY (cont'd.)

TOWNSHIP	RANGE	SECTIONS/U.S.SURVEYS
39 North	3 East	All land sections and surveys therein.
* 39 North	1 West	Δ 4, 5
* 40 North	1 East	Δ All Land Sections and Surveys Therein.
* 40 North	2 East	15, 16, 19, 20, 21, 22, 23, 24, 25, 26, 27, 28, 29, 30, 31, 32, 33, 34, 35, 36, and all surveys therein, Δ All other Sections therein.
40 North	3 East	31

REC'D FEB 19 1999

*WAYNE COUNTY

TOWNSHIP	RANGE	SECTIONS/U.S.SURVEYS
27 North	3 East	Δ 1
27 North	4 East	1, 2, 3, 6, 13, 24, 25
27 North	5 East	3, 4, 5, 6, 7, 8, 9, 10, 15, 16, 17, 18, 19, 20, 21, 28, 29, 30, 31, 32, 33
28 North	3 East	Δ 1, 2, 3, 4, 5, 6, 7, 8, 9, 10, 11, 12, 13, 14, 15, 16, 17, 18, 19, 20, 21, 22, 23, 24, 25, 26, 27, 28, 33, 34, 35, 36
28 North	4 East	Δ 5, 6, 7, 8, 9, 10, 14, 15, 16, 17, 18, 19, 20, 21, 22, 23, 24, 25, 26, 27, 28, 29, 30, 31, 33, 34, 35, 36
28 North	5 East	Δ 1, 2, 3, 10, 11, 12, 13, 14, 15, 16, 19, 20, 21, 22, 23, 24, 25, 26, 27, 28, 29, 30, 31, 32, 33, 34
28 North	6 East	Δ 5, 6, 7, 8, 17, 18, 19
29 North	3 East	Δ 1, 2, 11, 12, 13, 14, 15, 16, 21, 22, 23, 24, 25, 26, 27, 28, 29, 32, 33, 34, 35, 36
29 North	4 East	Δ 3, 4, 5, 6, 7, 8, 9, 10, 15, 16, 17, 18, 19, 20, 21, 22, 28, 29, 30, 31, 32, 33
29 North	5 East	Δ 34, 35, 36
29 North	6 East	Δ 31, 32
30 North	3 East	Δ 24, 25, 36
30 North	4 East	Δ 19, 20, 29, 30, 31, 32, 33

Δ In the underscored Sections/U.S. Surveys above, Company's right and obligation to serve in Washington County is limited by the terms of the Territorial Agreement between Company and Crawford Electric Cooperative approved in Case No. EO-99-146 and in Wayne County by the terms of the Territorial Agreement between Company and Black River Electric Cooperative approved in Case No. EO-95-400.

*Indicates Change

Missouri Public Service Commission

99-146
FILED MAR 22 1999

CANCELLED

AUG - 5 1999

By YRS #26303
Public Service Commission
MISSOURI

P.S.C. Mo. Date of Issue February 19, 1999 Date Effective March 22, 1999

Issued By C. W. Mueller President & CEO St. Louis, Missouri
Name of Officer Title Address

APPLYING TO

MISSOURI SERVICE AREA

RECEIVED

WASHINGTON COUNTY (cont'd.)

TOWNSHIP	RANGE	SECTIONS/U.S.SURVEYS
39 North	3 East	All land sections and surveys therein.
40 North	1 East	All land sections and surveys therein.
40 North	2 East	All land sections and surveys therein.
40 North	3 East	31

MAY 2 1996

MISSOURI Public Service Commission

*WAYNE COUNTY

TOWNSHIP	RANGE	SECTIONS/U.S.SURVEYS
27 North	3 East	<u>Δ 1</u>
27 North	4 East	<u>1, 2, 3, 13, 24, 25, Δ 6</u>
27 North	5 East	<u>3, 4, 5, 6, 7, 8, 9, 10, 15, 16, 17, 18, 19, 20, 21, 28, 29, 30, 31, 32, 33</u>
28 North	3 East	<u>Δ 1, 2, 3, 4, 5, 6, 7, 8, 9, 10, 11, 12, 13, 14, 15, 16, 17, 18, 19, 20, 21, 22, 23, 24, 25, 26, 27, 28, 33, 34, 35, 36</u>
28 North	4 East	<u>Δ 5, 6, 7, 8, 9, 10, 14, 15, 16, 17, 18, 19, 20, 21, 22, 23, 24, 25, 26, 27, 28, 29, 30, 31, 33, 34, 35, 36</u>
28 North	5 East	<u>Δ 1, 2, 3, 10, 11, 12, 13, 14, 15, 16, 19, 20, 21, 22, 23, 24, 25, 26, 27, 28, 29, 30, 31, 32, 33, 34</u>
28 North	6 East	<u>Δ 5, 6, 7, 8, 17, 18, 19</u>
29 North	3 East	<u>Δ 1, 2, 11, 12, 13, 14, 15, 16, 21, 22, 23, 24, 25, 26, 27, 28, 29, 32, 33, 34, 35, 36</u>
29 North	4 East	<u>Δ 3, 4, 5, 6, 7, 8, 9, 10, 15, 16, 17, 18, 19, 20, 21, 22, 28, 29, 30, 31, 32, 33</u>
29 North	5 East	<u>Δ 34, 35, 36</u>
29 North	6 East	<u>Δ 31, 32</u>
30 North	3 East	<u>Δ 24, 25, 36</u>
30 North	4 East	<u>Δ 19, 20,</u>

CANCELLED

FILED

MAR 22 1999

JUN 10 1996

By 3 rd Rev. 26.30B MISSOURI PUBLIC SERVICE COMMISSION 5-400 et al.

Δ In the underscored Sections/U.S. Surveys above, the Company's right and duty to serve is limited by a territorial agreement between it and Black River Electric Cooperative during the transition period and for case-by-case exemptions as approved in Case No. EO-95-400.

*Indicates Change

Issued pursuant to the Order of the Mo. P.S.C. in Case No. EO-95-400.

P.S.C. Mo. DATE OF ISSUE May 2, 1996

DATE EFFECTIVE June 10, 1996

ILL. C.C. DATE OF ISSUE _____

DATE EFFECTIVE _____

IA. ST. C. C. DATE OF ISSUE _____

DATE EFFECTIVE _____

ISSUED BY C. W. Mueller
NAME OF OFFICER

President & CEO
TITLE

St. Louis, Missouri
ADDRESS

UNION ELECTRIC COMPANY

ELECTRIC SERVICE

P. S. C. MO., ILL. C. C., IA. ST. C. C. SCHEDULE NO. 5 1st Revised SHEET NO. 26.30B

CANCELLING SCHEDULE NO. 5 Original SHEET NO. 26.30B

APPLYING TO MISSOURI SERVICE AREA

RECEIVED

SEP 16 1994

MISSOURI
Public Service Comm

*WASHINGTON COUNTY (cont'd.)

TOWNSHIP	RANGE	SECTIONS/U.S. SURVEYS
39 North	3 East	All land sections and surveys therein.
40 North	1 East	All land sections and surveys therein.
40 North	2 East	All land sections and surveys therein.
40 North	3 East	31

*WAYNE COUNTY

TOWNSHIP	RANGE	SECTIONS/U.S. SURVEYS
27 North	3 East	1
27 North	4 East	1, 2, 3, 6, 13, 24, 25
27 North	5 East	3, 4, 5, 6, 7, 8, 9, 10, 15, 16, 17, 18, 19, 20, 21, 28, 29, 30, 31, 32, 33
28 North	3 East	1, 2, 3, 4, 5, 6, 7, 8, 9, 10, 11, 12, 13, 14, 15, 16, 17, 18, 19, 20, 21, 22, 23, 24, 25, 26, 27, 28, 33, 34, 35, 36
28 North	4 East	5, 6, 7, 8, 9, 10, 14, 15, 16, 17, 18, 19, 20, 21, 22, 23, 24, 25, 26, 27, 28, 29, 30, 31, 33, 34, 35, 36
28 North	5 East	1, 2, 3, 10, 11, 12, 13, 14, 15, 16, 19, 20, 21, 22, 23, 24, 25, 26, 27, 28, 29, 30, 31, 32, 33, 34
28 North	6 East	5, 6, 7, 8, 17, 18, 19
29 North	3 East	1, 2, 11, 12, 13, 14, 15, 16, 21, 22, 23, 24, 25, 26, 27, 28, 29, 32, 33, 34, 35, 36
29 North	4 East	3, 4, 5, 6, 7, 8, 9, 10, 15, 16, 17, 18, 19, 20, 21, 22, 28, 29, 30, 31, 32, 33
29 North	5 East	34, 35, 36
29 North	6 East	31, 32
30 North	3 East	24, 25
30 North	4 East	19, 20, 29, 30, 31, 32, 33

CANCELLED

JUN 10 1996
BY 1st RS 26.30B
Public Service Commission
MISSOURI

FILED

OCT 20 1994
94 - 278
MO. PUBLIC SERVICE COMM.

*Indicates Change

P.S.C. Mo. DATE OF ISSUE September 19, 1994

DATE EFFECTIVE October 20, 1994

ILL. C.C. DATE OF ISSUE _____

DATE EFFECTIVE _____

IA. ST. C. C. DATE OF ISSUE _____

DATE EFFECTIVE _____

ISSUED BY C. W. Mueller
NAME OF OFFICER

President & CEO
TITLE

St. Louis, Missouri
ADDRESS

APPLYING TO

MISSOURI SERVICE AREA

WASHINGTON COUNTY (Cont'd.)

AUG 18 1992

39 North 3 East

4, 5, 6, 7, 20, 25, 26 (excluding the area north of State Highway 21), 27 (excluding everything north of a line from a point, such point being the Northeast corner of the Southeast Quarter of the Northeast Quarter of the section to a point, such point being the Southwest corner of the Northeast Quarter of the section; and excluding the Northwest Quarter of the section; and excluding the north one-half of the Southwest Quarter.)
28, 29, 30, 31, 32, 33, 34, 35, 36, Surveys 1875, 2066, 3039

40 North 1 East

All land sections and surveys therein.

40 North 2 East

All land sections and surveys therein.

40 North 3 East

31

CANCELLED

OCT 20 1994
BY 1st R.S. # 26.30B
Public Service Commission
MISSOURI

FILED

SEP 18 1992

91-29
Public Service Commission

P.S.C. Mo. DATE OF ISSUE August 17, 1992

DATE EFFECTIVE September 18, 1992

ILL. C.C. DATE OF ISSUE _____

DATE EFFECTIVE _____

IA.ST.C.C. DATE OF ISSUE _____

DATE EFFECTIVE _____

ISSUED BY William E. Cornelius
NAME OF OFFICER

Chairman
TITLE

St. Louis, Missouri
ADDRESS

MISSOURI SERVICE AREA

APPLYING TO

JUN 11 1991

MICROWAVE TOWERS

MISSOURI
Public Service Commission

The areas listed below comprise additional Microwave tower sites for Union Electric Company in the State of Missouri:

BAKERSVILLE SITE

A tract of land 355 feet by 350 feet located in the North 1/2 of the Southeast 1/4 of Section 3, Township 18 North, Range 10 East, described as follows:

Beginning at the point of intersection of the east right-of-way line of State Highway NN with the south line of said North 1/2 of the Southeast 1/4 of Section 3; thence east along said south line of the North 1/2 of the Southeast 1/4 of Section 3, 355 feet; thence north and perpendicular to the last line, 350 feet; thence west and parallel with said south line of the North 1/2 of the Southeast 1/4 of Section 3, 355 feet, more or less, to the east right-of-way line of Highway NN; thence south along said east Highway right-of-way line, 350 feet, more or less, to the point of beginning, containing 2.85 acres, more or less.

Grantor reserves the right to plant, cultivate, and harvest crops on the above described easement area; provided, however, such use shall not be inconsistent with the rights herein granted. Grantee shall be responsible for crop damages on the Easement Area resulting from the construction, operation, and maintenance of Grantee's facilities and shall reimburse the property owner thereof for such loss or damage.

VALLEY RIDGE SITE

Commencing at the Northeast corner of the Northeast 1/4 of Section 23, Township 22 North, Range 9 East; thence South 124 rods; thence West 40 rods; thence North 250 feet to the point of beginning of the herein described Easement Area, said point also being the Northwest corner of property described in deed dated March 11, 1985, and recorded in Book 274, Page 400 of the Records Office of Dunklin County, Missouri; thence continuing North 325 feet; thence East 200 feet; thence South 325 feet; thence West 200 feet to the point of beginning, containing 1.5 acres more or less.

P.S.C. MO.	DATE OF ISSUE <u>June 11, 1991</u>	DATE EFFECTIVE <u>August 10, 1991</u>
ILL. C.C.	DATE OF ISSUE _____	DATE EFFECTIVE _____
IA. ST. C.C.	DATE OF ISSUE _____	DATE EFFECTIVE _____
ISSUED BY	<u>William E. Cornelius</u> Chairman	<u>Public Service Commission</u>
	NAME OF OFFICER	TITLE
		ADDRESS

FILED

AUG 10 1991
87-159 et al.

APPLYING TO

MISSOURI SERVICE AREA

MAY 15 1997

**MISSOURI
Public Service Commission**

Together with an access road easement, fifteen (15) feet in width extending southerly from the above-described Easement Area across said property recorded in Book 274, Page 400, to the Northerly right-of-way line of County Road Number 206.

***ST. FRANCOIS - NEW BOURBON
138 KV LINE ROUTE**

Beginning at the Union Electric Company (UE) St. Francois Substation located in the northwest corner of U.S. Survey 3062, Township 37 North, Range 5 East, St. Francois County, Missouri; thence in a southeasterly direction, parallel and adjoining the northerly line of UE's existing Lutesville-St. Francois 345 Kv transmission line through said U.S. Survey 3062 to the Ste. Genevieve County, Missouri line; thence continuing southeasterly and parallel with said existing 345 Kv transmission line through Sections 8, 9, 15, 16, 21, to its intersection with the centerline of Section 22, all being in Township 37 North, Range 6 East, Ste. Genevieve County, Missouri; thence leaving the parallelism of said Lutesville-St. Francois 345 Kv transmission line and proceeding east along the centerline of Sections 22, 23, and 24 to a point in the east line of Section 24, Township 37 North, Range 6 East, Ste. Genevieve County, Missouri, thence in a southeasterly direction to its intersection with UE's existing Rivermines-Ste. Genevieve 138 Kv transmission line in Section 19, Township 37 North, Range 7 East, Ste. Genevieve County, Missouri; thence in a northeasterly direction, parallel and adjoining said 138 Kv transmission line to a point in the southwest quarter of the northwest quarter of Section 20, Township 37 North, Range 7 East, Ste. Genevieve County, Missouri; thence continuing parallel with said 138 Kv transmission line easterly to a point in the southeast quarter of the northwest quarter of Section 18, Township 37 North, Range 8 East, Ste. Genevieve County, Missouri; thence continuing in a northeasterly direction, parallel and adjoining said 138 Kv transmission line to a point in Lot 7 of U.S. Survey 3250, Township 37 North, Range 9 East, Ste. Genevieve County, Missouri; thence in a southeasterly direction, parallel and adjoining said Rivermines-Ste. Genevieve 138 Kv line to the Citizens Electric Corporation New Bourbon Substation, located in U.S. Survey 287, Township 37 North, Range 9 East, Ste. Genevieve County, Missouri.

FILED

MAY 31 1997

97 - 232

MO. PUBLIC SERVICE COM

*Indicates Addition

P.S.C. Mo. Date of issue May 15, 1997 Date Effective May 31, 1997

Issued By C. W. Mueller President & CEO St. Louis, Missouri
Name of Officer Title Address

APPLYING TO MISSOURI SERVICE AREA

Together with an access road easement, fifteen (15) feet in width extending southerly from the above-described Easement Area across said property recorded in Book 274, Page 400, to the Northerly right-of-way line of County Road Number 206.

RECEIVED

JUN 11 1991

Public Service Commissioner

CANCELLED

MAY 31 1997

BY Let RS 26.32
Public Service Commission
MISSOURI

FILED

AUG 10 1991

87-159 et al.
Public Service Commission

P.S.C. MO. DATE OF ISSUE June 11, 1991 DATE EFFECTIVE August 10, 1991

ILL. C.C. DATE OF ISSUE _____ DATE EFFECTIVE _____

IA. ST. C.C. DATE OF ISSUE _____ DATE EFFECTIVE _____

ISSUED BY William E. Cornelius Chairman St. Louis, Missouri

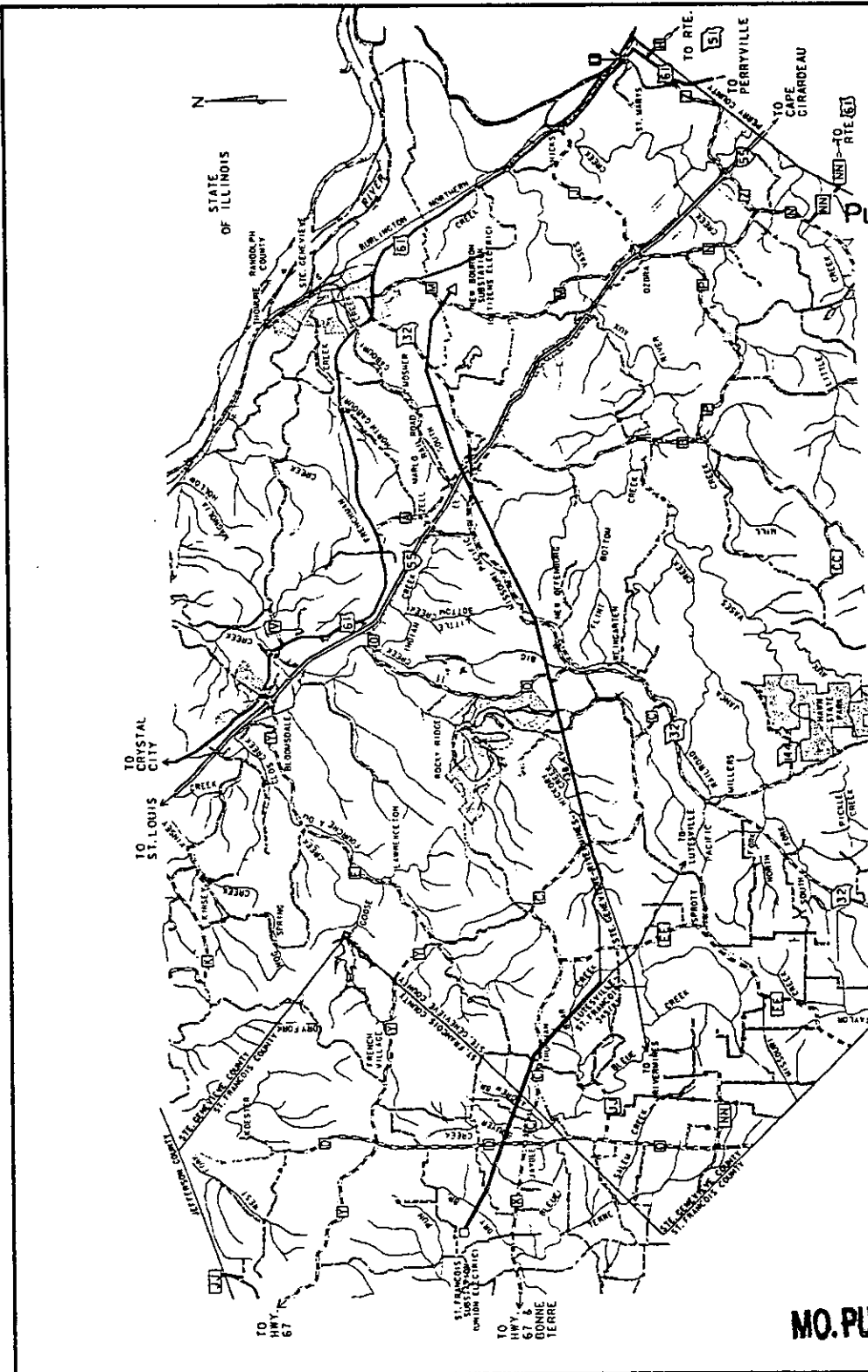
NAME OF OFFICER

TITLE

ADDRESS

APPLYING TO

MISSOURI SERVICE AREA



RECEIVED

MAY 15 1997

MISSOURI
Public Service Commission

ST. FRANCOIS - NEW BOURBON TRANSMISSION LINE

FILED

MAY 31 1997

97-232

MO. PUBLIC SERVICE COMM

Issued pursuant to the Order of the Mo.P.S.C. in Case No. EA-97-232.

P.S.C. Mo. DATE OF ISSUE May 15, 1997

DATE EFFECTIVE May 31, 1997

ILL. C. C. DATE OF ISSUE _____

DATE EFFECTIVE _____

IA. ST. C. C. DATE OF ISSUE _____

DATE EFFECTIVE _____

ISSUED BY Charles W. Mueller
NAME OF OFFICER

President & CEO
TITLE

St. Louis, Missouri
ADDRESS

APPLYING TO MISSOURI SERVICE AREA RECEIVED

REYNOLDS COUNTY

FEB 11 1992

Tract No. 1

MO. PUBLIC SERVICE COMM.

A tract of land located in the Southeastern (SE) portion of Reynolds County, Missouri. Beginning at the Northwest (NW) corner of Section 19, T29N, R03E; thence easterly along the north line of said Section 19 and continuing east along the north line of Section 20, T29N, R03E to the Northeast (NE) corner of said Section 20; thence southerly along the east line of said Section 20 to the Southeast (SE) corner of said Section 20; thence westerly to the Southwest (SW) corner of said Section 20; thence southerly along the east line of Sections 30 and 31, T29N, R03E to the Southeast (SE) corner of Section 31, T29N, R03E; thence westerly along the south line of said Section 31 to the east bank of Clearwater Lake; thence northerly, following the meanderings of the east bank of Clearwater Lake to a point where the east bank of Clearwater Lake intersects the west section line of Section 19, T29N, R03E, which is approximately 1056 feet south of the Northwest (NW) corner of said Section 19; continuing northerly along the west section line of Section 19, approximately 1056 feet to the point of beginning, which is the Northwest (NW) corner of Section 19, all in Reynolds County, Missouri.

CANCELLED

SEP 18 1992

Tract No. 2

A tract of land located in the Northwestern portion of Reynolds County, Missouri. Beginning at the Northwest (NW) corner of Section 33N, R02W; thence easterly along the north line of Reynolds County to the Northeast (NE) corner of Section 5, T33N, R01W; thence southerly to the Southeast (SE) corner of said Section 5, T33N, R01W; thence westerly to the Southwest (SW) corner of same said Section 5, T33N, R01W; thence southerly along the east line of Sections 7, 18, 19, 30, and 31; T33N, R01W; to the Southeast (SE) corner of Section 31, T33N, R01W; thence easterly along the north line of T32N to the Northeast (NE) corner of Section 5, T32N, R01W; thence southerly to the Southeast (SE) corner of said Section 5, T32N, R01W; thence westerly to the Southwest (SW) corner of said Section 5, T32N, R01W; thence southerly along the east line of Sections 7, 18, and 19, T32N, R01W to the Southeast (SE) corner of Section 19, T32N, R01W; thence easterly along the north section line of Section 29 to the Northeast (NE) corner of said Section 29, T32N, R01W; thence southerly to the Southeast (SE) corner of said Section 29, T32N, R01W; thence westerly to the Southwest (SW) corner of said Section 29, T32N, R01W; thence southerly along the east line of Section 31, T32N, R01W; continuing southerly along the east line of Sections 6, 7, 18, 19, 30, and 31, T31N, R01W, to the Southeast (SE) corner of said Section 31, T31N, R01W; thence westerly along the south section line of said Section 31 to the Southwest (SW) corner of same said Section 31, T31N, R01W; thence southerly along the east section line of Section 1, T30N, R02W, to the Southeast (SE) corner of said Section 1, T30N, R02W; continuing southerly

BY Orig. Sheet 26.22.4
Public Service Commission
MISSOURI

FILED

P.S.C. MO. DATE OF ISSUE February 11, 1992

DATE EFFECTIVE March 13, 1992

ILL. C.C. DATE OF ISSUE _____

DATE EFFECTIVE _____

IA. ST. C.C. DATE OF ISSUE _____

DATE EFFECTIVE _____

ISSUED BY William E. Cornelius Chairman St. Louis, Missouri

MAR 13 1992
91-29

Public Service Commission

RECEIVED

FEB 03 1998

MISSOURI

*Description of Cape-Wedekind 2 161 kV Rerouted from Public Service Commission Procter & Gamble Paper Products Company Plant Expansion

The location of the rerouted Union Electric Company Cape-Wedekind 2 161 kV transmission line located in the Northeast Quarter of Section 5 and the Northwest Quarter of Section 4, Township 32 North, Range 14 East of the Fifth Principal Meridian, in Cape Girardeau County, Missouri is more particularly described as follows:

Beginning at the intersection of the existing centerline of Union Electric Company's Cape-Wedekind 2 161 kV transmission line with the centerline of Missouri State Highway 177 in said Northeast Quarter of Section 5; thence northeasterly along a bearing that crosses the centerline of relocated State Highway "J" approximately 500 feet north of its intersection with the centerline of State Highway 177, a distance of 1,000 feet, more or less, to a point; thence deflecting approximately 35 degrees to the left in a northeasterly direction a distance of 1,300 feet, more or less, to a point near the south right-of-way line of said relocated State Highway "J"; thence deflecting approximately 50 degrees to the right in an easterly direction south of and along said south right-of-way of relocated State Highway "J" a distance of 600 feet, more or less, to a point; thence deflecting approximately 20 degrees to the right in a southeasterly direction a distance of 700 feet, more or less, to a point; thence deflecting approximately 70 degrees to the right in a southerly direction a distance of 1,100 feet, more or less to the termination of said rerouted Cape-Wedekind 2 161 kV transmission line at the new Citizens Electric Corporation "Charmin Substation" located in the aforesaid Northwest Quarter of Section 4.

FILED

MAR 06 1998
98-150

MISSOURI
Public Service Commission

* Indicates Addition

Issued Pursuant to the Order of the MPSC in Case No. EO-98-150.

P.S.C. Mo. Date of Issue February 3, 1998 Date Effective March 6, 1998

Issued By C. W. Mueller President & CEO St. Louis, Missouri
Name of Officer Title Address

CANCELLED
June 30, 2013
Missouri Public
Service Commission

APPLYING TO MISSOURI SERVICE AREA

REYNOLDS COUNTY (Continued)

FEB 11 1992

Tract No. 2 description continued:

MO. PUBLIC SERVICE COM. #

along the east section line of Section 12 to the Southeast (SE) corner of the Northeast Quarter (NE 1/4) of Section 12, T30N, R02W; thence westerly to the Southwest (SW) corner of the Northeast Quarter (NE 1/4) of same said Section 12, T30N, R02W; thence southerly to the Southeast (SE) corner of the Southwest Quarter (SW 1/4) of same said Section 12, T30N, R02W; thence westerly along the south section line of Section 12, T30N, R02W, to the Southwest (SW) corner of same said Section 12, T30N, R02W; thence southerly along the east section line of Section 14, T30N, R02W, to the Southeast (SE) corner of same said Section 14, T30N, R02W; thence westerly along the south section line of Sections 14 and 15, T30N, R02W, to the Southwest (SW) corner of said Section 15, T30N, R02W; thence northerly along the west section lines of Sections 15 and 10, T30N, R02W, to the Northwest (NW) corner of Section 10, T30N, R02W; thence westerly along the south section line of Section 4 to the Southwest (SW) corner of Section 4, T30N, R02W; thence northerly along the west section line of Section 4 to the Northwest (NW) corner of said Section 4, T30N, R02W; continuing northerly along the west section line of Sections 33, 28, 21, 16, and 9, T31N, R02W, to the Northwest (NW) corner of said Section 9, T31N, R02W; thence easterly along the north section line of Section 9 to the Northeast (NE) corner of said Section 9, T31N, R02W; thence northerly along the west section line of Section 3 to the Northwest (NW) corner of said Section 3, T31N, R02W; continuing northerly along the west section lines of Sections 34, 27, 22, 15, 10, and 3, T32N, R02W; continuing northerly along the west section lines of Sections 34, 27, 22, 15, 10, and 3, T33N, R02W, to the Northwest (NW) corner of Section 3, T33N, R02W, the said point of beginning.

Tract No. 3

A tract of land consisting of the entire area in Section 7, T33N, R02W, located in Reynolds County, Missouri.

Tract No. 4

A tract of land consisting of the entire area in Sections 4 and 9, T31N, R02W, located in Reynolds County, Missouri.

CANCELLED

WASHINGTON COUNTY

SEP 18 1992

BY 1st R.S. #26.30

Tract No. 1

Public Service Commission

A tract of land consisting of all of Washington County, Missouri with the exception of three areas to be excluded. The excluded areas are located

MISSOURI

FILED

P.S.C. MO. DATE OF ISSUE February 11, 1992

DATE EFFECTIVE March 13, 1992

ILL. C.C. DATE OF ISSUE _____

DATE EFFECTIVE MAR 13 1992

IA. ST. C.C. DATE OF ISSUE _____

DATE EFFECTIVE 91-29

Public Service Commission

ISSUED BY William E. Cornelius

Chairman

St. Louis, Missouri

NAME OF OFFICER

TITLE

ADDRESS

CANCELLING SCHEDULE NO. _____

SHEET NO. _____

MISSOURI SERVICE AREA

APPLYING TO _____

WASHINGTON COUNTY (Continued)

FEB 11 1992

Tract No. 1 description continued:

MO. PUBLIC SERVICE COM. 26.35

in the Northwestern portion, Northeastern portion and Southwestern portion of said county as described below.

The area to be excluded in the Northwestern portion of Washington County may be described as: Bounded on the north by the boundary between Washington and Franklin Counties, on the east by the rangeline between Range 1 West and Range 1 East, on the south by the northern boundary of the Mark Twain National Forest, and on the west by the boundary between Washington and Crawford Counties. This excluded area may be alternately described as: Beginning at the Northwest (NW) corner of Washington County located in Section 13, Township 40 North, Range 2 West; thence easterly along the north boundary line of Washington County to the Northeast corner of Section 13, Township 40 North, Range 1 West; thence southerly along the east line of Range 1 West to the Southeast (SE) corner of Section 13, T38N, R1W; thence westerly along the southlines of Sections 13, 14, 15, 16, 17, and 18, Township 38 North, Range 1 West, continuing westerly along the south line of Section 13; Township 38 North, Range 2 West, to the west boundary line of Washington County; thence north along the west boundary line of Washington County to the Northwest corner of Washington County, or said point of beginning, located in Section 13, Township 40 North, Range 2 West, all in Washington County.

The area to be excluded in the Northeastern portion of Washington County may be described as: Beginning at the intersection of the center line of U.S. Survey 2066 and the south line of fractional Section 21, T39N, R3E; thence easterly along the south line of fractional Section 21, T39N, R3E to the boundary between Washington and Jefferson Counties; thence generally southeasterly along the Washington County boundary line, a portion of which line is the center line of Big River, to the intersection of State Highway 21 and the boundary between Washington and Jefferson Counties located at the Northwest corner of the Northeast Quarter (NE-1/4) of the Northeast Quarter (NE-1/4) of Section 26, T39N, R3E; thence westerly along said State Highway 21 to Southwest corner of the Northwest Quarter (NW-1/4) of the Northwest Quarter (NW-1/4) of Section 26, T39N, R3E and continuing westerly along said State Highway 21 to the Southwest corner of Northeast Quarter (NE-1/4) of Section 27, T39N, R3E; thence southerly to the Southwest corner of the Northwest Quarter (NW-1/4) of the Southeast Quarter (SE-1/4) of said Section 27; thence westerly to the Southwest corner of the Northwest Quarter (NW-1/4) of the Southwest Quarter (SW-1/4) of said Section 27; thence northerly along the west line of said Section 27 to the Northwest corner of same said Section 27; thence westerly along the south line of fractional Section 21, T39, R3E to the southwest corner of said Section 21; thence northerly along the west line of same said Section 21 to the intersection of the south line of

CANCELLED
SEP 18 1992
By Order of the Public Service Commission
Missouri

FILED

P.S.C. MO. DATE OF ISSUE February 11, 1992

DATE EFFECTIVE March 13, 1992

ILL. C.C. DATE OF ISSUE _____

DATE EFFECTIVE MAR 13 1992

IA. ST. C.C. DATE OF ISSUE _____

DATE EFFECTIVE 9-1-29

Public Service Commission

ISSUED BY William E. Cornelius

Chairman

St. Louis, Missouri

NAME OF OFFICER

TITLE

ADDRESS

APPLYING TO MISSOURI SERVICE AREA

WASHINGTON COUNTY (Continued)

FEB 11 1992

Tract No. 1 description continued:

M.O. PUBLIC SERVICE COMMISSION

U.S. Survey 2066; thence easterly along the south line of U.S. Survey 2066 to the southeast corner of said U.S. Survey 2066; thence northerly along the east line of same said U.S. Survey 2066 to the south line of Section 5, T39, R3E, or said point of beginning, all in Washington County.

The area to be excluded in the Southwestern portion of Washington County may be described as: Bounded on the north by the township line between Township 36 North and Township 37 North, on the east by the eastern boundary of the Mark Twain National Forest, on the south by the boundary between Washington and Iron Counties and on the west by the boundary between Washington and Crawford Counties. This excluded area may be alternately described as the area bounded as follows: Beginning at the Northwest (NW) corner of the Northeast Quarter (NE-1/4) of Section 1, Township 36 North, Range 2 West; thence easterly along the north line of Township 36 North to the Northeastern (NE) corner of Section 1, Township 36 North, Range 1 East; thence southerly along the east line of Range 1 East to the Southeast (SE) corner of Section 24, Township 36 North, Range 1 East; thence westerly along the south lines of Sections 24 and 23 to the Southwest (SW) corner of said Section 23; thence southerly along the east line of Sections 27 and 34, Township 36 North, Range 1 East and continuing southerly along the east line of Sections 3 and 10, Township 35 North, Range 1 East to the Southeast (SE) corner of said Section 10; thence easterly along the north line of Section 14, Township 35 North, Range 1 East to the Northeast corner of said Section 14; thence southerly to the Southwest corner of the Northwest Quarter (NW-1/4) of Section 13, Township 35 North, Range 1 East; thence easterly to the Northeast (NE) corner of the Northwest Quarter (NW-1/4) of the Southwest Quarter (SW-1/4) of said Section 13; thence southerly to the Southeast corner of the Northwest Quarter (NW-1/4) of the Southwest Quarter (SW-1/4) of said Section 13; thence easterly to the Northeast corner of the Southeast Quarter (SE-1/4) of the Southwest Quarter (SW-1/4) of Section 13; thence southerly to the Southeast (SE) corner of the Southwest Quarter (SW-1/4) of said Section 13; thence westerly along the south boundary line of Washington County to the Southwest (SW) corner of the Southeast Quarter (SE-1/4) of Section 13, Township 35 North, Range 2 West, which is also the west boundary line of Washington County; thence northerly along the west boundary line of Washington County to the Northwest (NW) corner of the Northeast Quarter (NE-1/4) of Section 1, Township 36 North, Range 2 West, or said point of beginning, all in Washington County.

CANCELLED

SEP 18 1992
BY Orig. Sheet 26.30 B
Public Service Commission
MISSOURI

P.S.C. MO.	DATE OF ISSUE	<u>February 11, 1992</u>	DATE EFFECTIVE	<u>March 13, 1992</u>
ILL. C.C.	DATE OF ISSUE	_____	DATE EFFECTIVE	<u>MAR 13 1992</u>
IA. ST. C.C.	DATE OF ISSUE	_____	DATE EFFECTIVE	<u>91-29</u>
ISSUED BY	<u>William E. Cornelius</u>	Chairman	<u>St. Louis, Missouri</u>	
	NAME OF OFFICER	TITLE	ADDRESS	

Public Service Commission