

Missouri-American Water Company
Name of Issuing Corporation

For

Missouri Service Area
Community, Town or City

**Rules Governing Rendering of
Sewer Service**

INDEX

Sheet No.

IN 1.1 – 1.7	Index
MP 1.1 – 28.1	Map of Service Areas
CA 1.1 – 27.2	Legal Descriptions
RT 1.1 – 14.1	Schedule of Rates
SC 1.1 – 12.1	Service Charges
R 1.1 – 13.4	Rules

+
+

FILED - Missouri Public Service Commission - 12/12/2023 - WA-2023-0434 - JS-2024-0068

* *Indicates new rate or text*

+ *Indicates change*

Date of Issue: November 15, 2023

Effective Date: ~~December 15, 2023~~

December 12, 2023

Issued By: Rich C. Svindland, President
727 Craig Road, St. Louis, MO 63141

Missouri-American Water Company
NAME OF ISSUING CORPORATION

FOR Missouri Service Area
COMMUNITY, TOWN, OR CITY

Rules Governing Rendering of Sewer Service	
<u>INDEX</u>	
Sheet No.	
IN 1.1	Index – Master Index
IN 1.2	Index – Content Index
IN 1.3	Index – Maps (MP)
IN 1.4	Index – Legal Descriptions (CA)
IN 1.5	Index – Rates (RT)
IN 1.6	Index – Schedules of Service Charges (SC)
IN 1.7	Index - Rules (R)

* Indicates new rate or text
+ Indicates change

DATE OF ISSUE: April 5, 2017
ISSUED BY: Cheryl Norton, President
727 Craig Road, St. Louis, MO 63141

DATE EFFECTIVE: May 5, 2017

FILED
Missouri Public
Service Commission
ST-2017-0261; YS-2017-0192

Missouri-American Water Company
Name of Issuing Corporation

For

Missouri Service Area
Community, Town or City

**Rules Governing Rendering of
Sewer Service**

INDEX

Sheet No.

MP 1.1	Map of Service Area – Arnold
MP 2.1	Map of Service Area – Platte County
MP 3.1	Map of Service Area – Incline Village
MP 4.1	Map of Service Area – Anna Meadows
MP 5.1	Map of Service Area – Stonebridge Village
MP 6.1	Map of Service Area – Saddlebrooke Village
MP 7.1	Map of Service Area – Emerald Pointe
MP 8.1	Map of Service Area – Cedar Hill
MP 8.2	Map of Service Area – Pevely Farms
MP 8.3	Map of Service Area – Homestead Estates
MP 8.4	Map of Service Area – Radcliffe Place
MP 9.1	Map of Service Area – Meramec (Fenton)
MP 10.1	Map of Service Area – Morgan County (Ozark Meadows)
MP 11.1	Map of Service Area – Cole & Callaway Counties (Jefferson City)
MP 12.1	Map of Service Area – Pettis County (Maplewood)
MP 13.1	Map of Service Area – Benton County
MP 14.1	Map of Service Area – Hickory Hills & Temple Terrace
MP 15.1	Map of Service Area – Jaxson Estates
MP 16.1	Map of Service Area – Lawson
MP 17.1	Map of Service Area – Rogue Creek
MP 18.1	Map of Service Area – Timber Springs, Clinton Estates, Trimble & Centennial Acres
MP 19.1	Map of Service Area – Garden City
MP 20.1	Map of Service Area – Orrick
MP 21.1	Map of Service Area – Hallsville
MP 22.1	Map of Service Area – City of Eureka
MP 23.1	Map of Service Area – Monsees Lake Estates
MP 24.1	Map of Service Area – Purcell
MP 25.1	Map of Service Area – Stewartsville
MP 26.1	Map of Service Area – Smithton
MP 27.1	Map of Service Area – Wood Heights
MP 28.1	Map of Service Area – Ironton

*

* *Indicates new rate or text*

+ *Indicates change*

Date of Issue: November 15, 2023 Effective Date: ~~December 15, 2023~~
December 12, 2023

Issued By: Rich C. Svindland, President
727 Craig Road, St. Louis, MO 63141

FILED - Missouri Public Service Commission - 12/12/2023 - WA-2023-0434 - JS-2024-0068

Missouri-American Water Company
Name of Issuing Corporation

For

Missouri Service Area
Community, Town or City

**Rules Governing Rendering of
Sewer Service**

INDEX

Sheet No.

CA 1.1 – CA 1.2	Legal Description of Service Area – Arnold
CA 2.1	Legal Description of Service Area – Platte County
CA 3.1 – CA 3.2	Legal Description of Service Area – Incline Village
CA 4.1	Legal Description of Service Area – Anna Meadows
CA 5.1 – CA 5.6	Legal Description of Service Area – Cole & Callaway Counties
CA 5.7	Legal Description of Service Area – Pettis County
CA 6.1	Legal Description of Service Area – Benton County
CA 7.1 – CA 7.3	Legal Description of Service Area – Stonebridge Village
CA 8.1	Legal Description of Service Area – Saddlebrooke Village
CA 9.1 – CA 9.4	Legal Description of Service Area – Emerald Pointe
CA 10.1	Legal Description of Service Area – Cedar Hill
CA 10.2 – CA 10.3	Legal Description of Service Area – Pevely Farms
CA 10.4 – CA 10.5	Legal Description of Service Area – Homestead Estates
CA 10.6 – CA 10.7	Legal Description of Service Area – Radcliffe Place
CA 11.1	Legal Description of Service Area – Meramec (Fenton)
CA 12.1	Legal Description of Service Area – Morgan County (Ozark Meadows)
CA 13.1	Legal Description of Service Area – Hickory Hills & Temple Terrace
CA 14.1	Legal Description of Service Area – Jaxson Estates
CA 15.1	Legal Description of Service Area – Lawson
CA 16.1 – CA 16.2	Legal Description of Service Area – Rogue Creek
CA 17.1	Legal Description of Service Area – Timber Springs, Clinton Estates, Trimble, and Centennial Acres
CA 18.1 – CA 18.2	Legal Description of Service Area – Garden City
CA 19.1	Legal Description of Service Area - Orrick
CA 20.1 – CA 20.3	Legal Description of Service Area – Hallsville
CA 21.1 – CA 21.2	Legal Description of Service Area – City of Eureka
CA 22.1	Legal Description of Service Area – Monsees Lake Estates
CA 23.1	Legal Description of Service Area – Purcell
CA 24.1	Legal Description of Service Area – Stewartville
CA 25.1	Legal Description of Service Area – Smithton
CA 26.1	Legal Description of Service Area – Wood Heights
CA 27.1 – CA 27.2	Legal Description of Service Area – Ironton

*

* *Indicates new rate or text*

+ *Indicates change*

Date of Issue: November 15, 2023 Effective Date: ~~December 15, 2023~~
December 12, 2023

Issued By: Rich C. Svindland, President
727 Craig Road, St. Louis, MO 63141

FILED - Missouri Public Service Commission - 12/12/2023 - WA-2023-0434 - JS-2024-0068

Missouri-American Water Company
 Name of Issuing Corporation

For

Missouri Service Area
 Community, Town or City

**Rules Governing Rendering of
 Sewer Service**

INDEX

Sheet No.

RT 1.1	Schedule of Rates – City of Arnold	
RT 2.1	Schedule of Rates – Cedar Hill, Jefferson City, Cole, Callaway and Benton Counties, Emerald Pointe, Branson Canyon, Incline Village, Ozark Meadows, Platte County, Stonebridge Village, Saddlebrooke Village, Wardsville, Pevely Farms, Homestead Estates, Radcliffe Place, Rogue Creek, Hiller’s Creek, Purcell, Monsees Lake Estates, and Ironton	+ *
RT 3.1	Schedule of Rates – Pettis County (Maplewood, Quail Run, Brooking Park, Westlake Village), Fenton, Hickory Hills, Temple Terrace, Anna Meadows, Jaxson Estates, Timber Springs, Clinton Estates, Trimble, Centennial Acres, Lawson, Garden City, Orrick, City of Eureka, Stewartsville, Smithton, and Wood Heights	
RT 3.2	Held for Future Use	+
RT 4.1	Held for Future Use	+
RT 5.1	Held for Future Use	+
RT 6.1	Held for Future Use	
RT 7.1	Held for Future Use	
RT 8.1	Held for Future Use	
RT 9.1	Held for Future Use	
RT 10.1	Held for Future Use	
RT 11.1 – RT 11.2	Water and Sewer Infrastructure Replacement Surcharge (WSIRA)	
RT 12.1	Held for Future Use	
RT 13.1	Held for Future Use	
RT 14.1	Held for Future Use	

FILED - Missouri Public Service Commission - 12/12/2023 - WA-2023-0434 - JS-2024-0068

* *Indicates new rate or text*

+ *Indicates change*

Date of Issue: November 15, 2023 Effective Date: ~~December 15, 2023~~
December 12, 2023

Issued By: Rich C. Svindland, President
727 Craig Road, St. Louis, MO 63141

Missouri-American Water Company
 Name of Issuing Corporation

For

**Rules Governing Rendering of
 Sewer Service**

INDEX

Sheet No.

SC 1.1	Schedule of Service Charges – Missouri Service Area	*
SC 1.2	Schedule of Service Charges – City of Arnold	
SC 2.1	Schedule of Service Charges – Emerald Pointe & Branson Canyon	
SC 2.2	Held for Future Use	*
SC 3.1	Schedule of Service Charges – Cedar Hill	*
SC 3.2	Schedule of Service Charges – Cedar Hill	*
SC 3.3	Held for Future Use	*
SC 3.4	Held for Future Use	*
SC 3.5	Held for Future Use	*
SC 3.6	Held for Future Use	*
SC 3.7	Held for Future Use	*
SC 4.1	Schedule of Service Charges – Cole, Callaway, Pettis & Benton Counties	
SC 4.2	Held for Future Use	*
SC 5.1	Held for Future Use	*
SC 5.2	Held for Future Use	*
SC 6.1	Held for Future Use	*
SC 7.1	Schedule of Service Charges – Incline Village	
SC 7.2	Held for Future Use	*
SC 7.3	Held for Future Use	*
SC 7.4	Held for Future Use	*
SC 8.1	Schedule of Service Charges – Anna Meadows	
SC 9.1	Schedule of Service Charges – Morgan County (Ozark Meadows)	
SC 10.1	Held for Future Use	*
SC 11.1	Schedule of Service Charges – Stonebridge Village & Saddlebrooke Village	
SC 11.2	Held for Future Use	*
SC 12.1	Held for Future Use	*

* Indicates new rate or text

+ Indicates change

Date of Issue: May 4, 2018

Effective Date: May 28, 2018

~~June 3, 2018~~

Issued By: Cheryl Norton, President
727 Craig Road, St. Louis, MO 63141

FILED
Missouri Public
Service Commission
WR-2017-0285; YS-2018-0153

Missouri-American Water Company FOR Missouri Service Area
NAME OF ISSUING CORPORATION COMMUNITY, TOWN, OR CITY

Rules Governing Rendering of Sewer Service		
<u>INDEX</u>		
<u>Sheet Number</u>	<u>Rule Number</u>	<u>Rule Subject</u>
R 1.1 – 1.7	1.	Definitions
R 2.1	2.	General Matters
R 3.1	3.	Limited Authority of Company Employees
R 4.1 – 4.2	4.	Applications for Sewer Service
R 5.1 – 5.4	5.	Inside Piping and Customer Service Sewer
R 6.1 – 6.3	6.	Improper or Excessive Use
R 7.1 – 7.5	7.	Discontinuance of Service
R 8.1	8	Termination of Service
R 9.1	9.	Interruptions in Service
R 10.1 – 10.4	10.	Bills for Service
R 11.1	11.	Special Contract for Excess Capacity
R 12.1 – 12.2	12.	Extension of Collecting Services
R 13.1 – 13.4	13.	Rules applying to Customer’s Service alternative collection system

* Indicates new rate or text
 + Indicates change

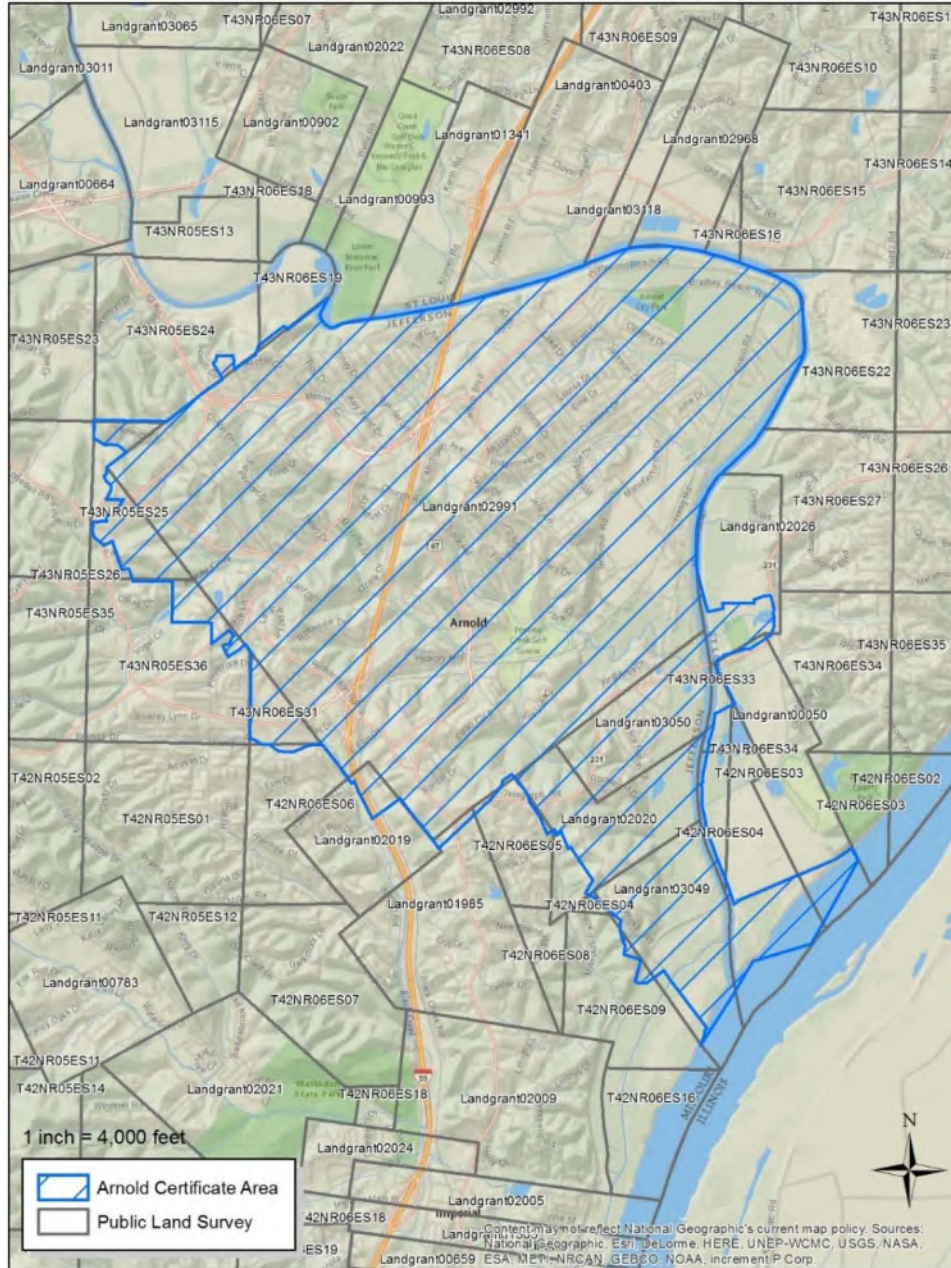
DATE OF ISSUE: April 5, 2017
 ISSUED BY: Cheryl Norton, President
727 Craig Road, St. Louis, MO 63141

DATE EFFECTIVE: May 5, 2017

Missouri-American Water Company
NAME OF ISSUING CORPORATION

FOR City of Arnold & Surrounding Area
COMMUNITY, TOWN, OR CITY

**Service Area
Boundary Map**



* Indicates new rate or text
+ Indicates change

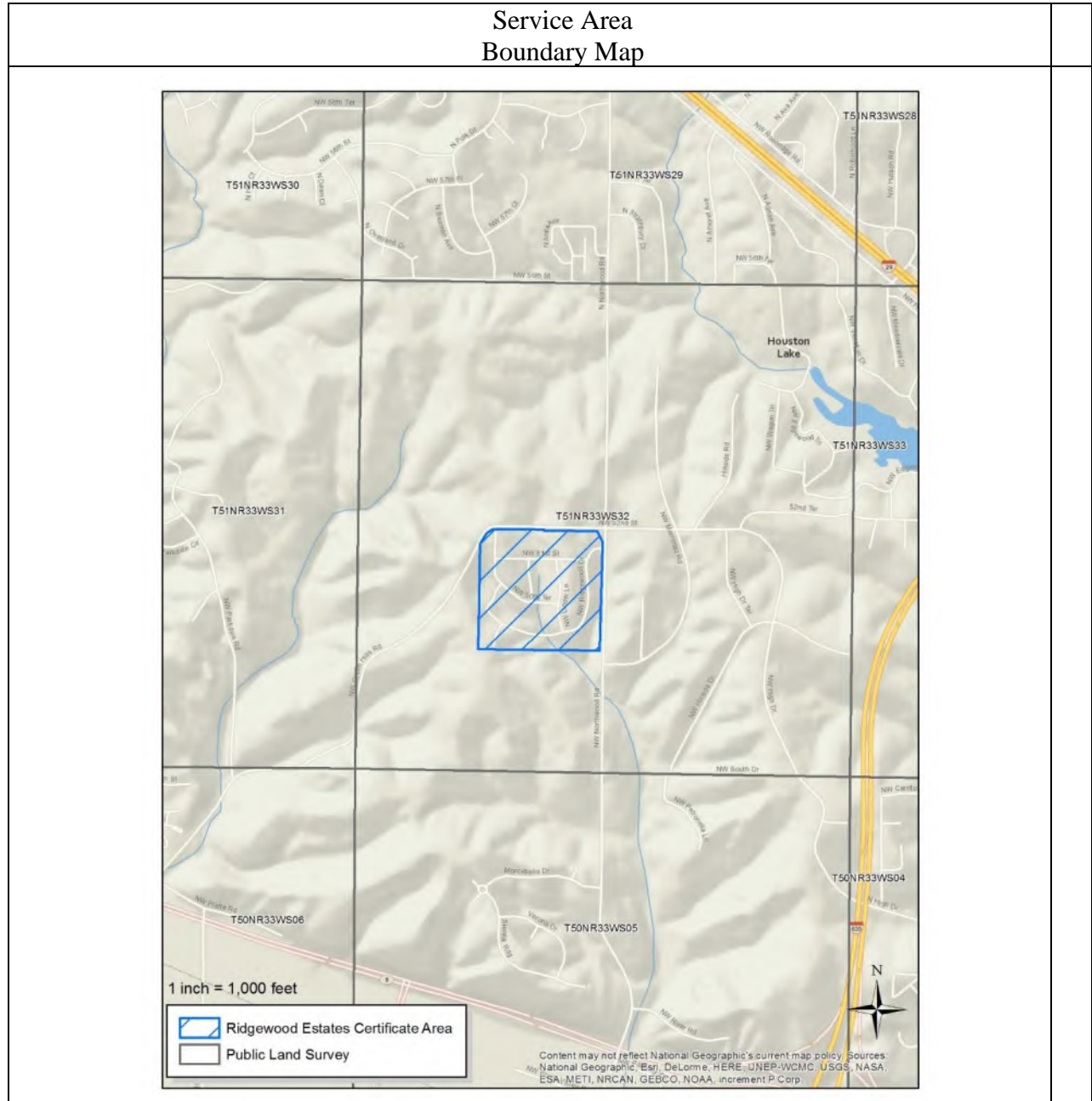
DATE OF ISSUE: April 5, 2017
ISSUED BY: Cheryl Norton, President
727 Craig Road, St. Louis, MO 63141

DATE EFFECTIVE: May 5, 2017

FILED
Missouri Public
Service Commission
ST-2017-0261; YS-2017-0192

Missouri-American Water Company
NAME OF ISSUING CORPORATION

FOR Platte County
COMMUNITY, TOWN, OR CITY



* Indicates new rate or text
+ Indicates change

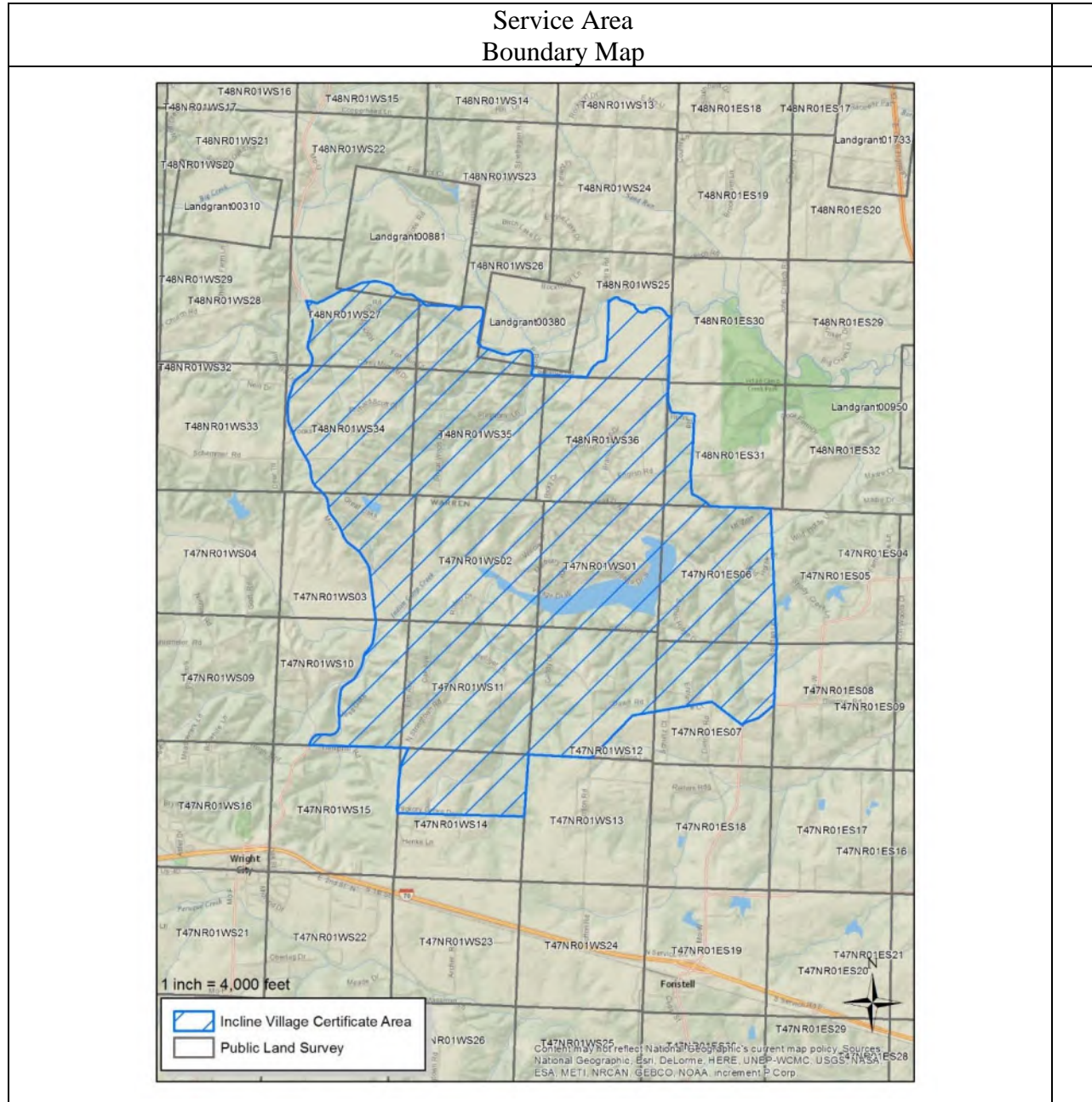
DATE OF ISSUE: April 5, 2017
ISSUED BY: Cheryl Norton, President
727 Craig Road, St. Louis, MO 63141

DATE EFFECTIVE: May 5, 2017

FILED
Missouri Public
Service Commission
ST-2017-0261; YS-2017-0192

Missouri-American Water Company
NAME OF ISSUING CORPORATION

FOR Incline Village
COMMUNITY, TOWN, OR CITY



* Indicates new rate or text
+ Indicates change

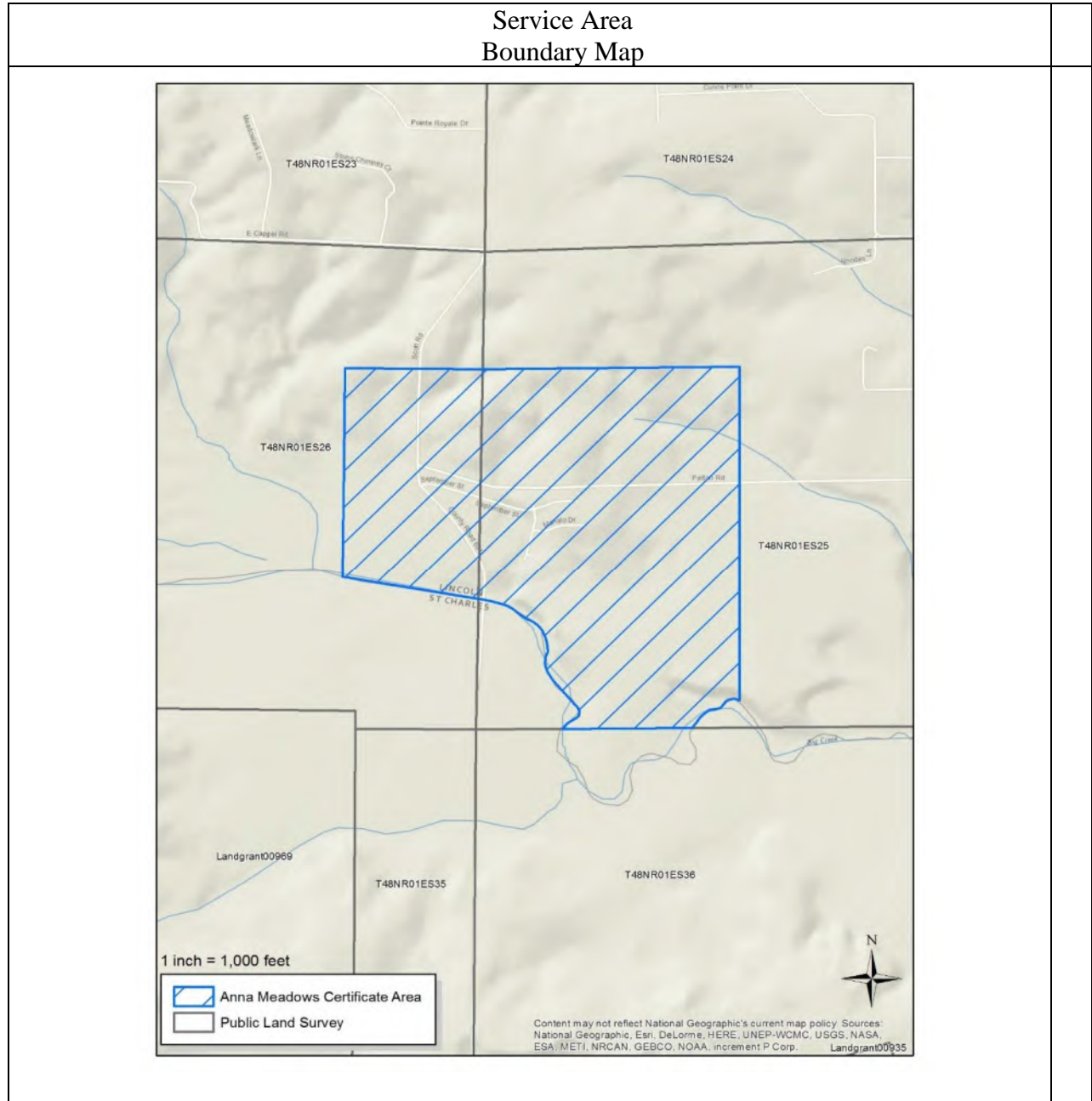
DATE OF ISSUE: April 5, 2017
ISSUED BY: Cheryl Norton, President
727 Craig Road, St. Louis, MO 63141

DATE EFFECTIVE: May 5, 2017

FILED
Missouri Public
Service Commission
ST-2017-0261; YS-2017-0192

Missouri-American Water Company
NAME OF ISSUING CORPORATION

FOR Anna Meadows
COMMUNITY, TOWN, OR CITY



* Indicates new rate or text
+ Indicates change

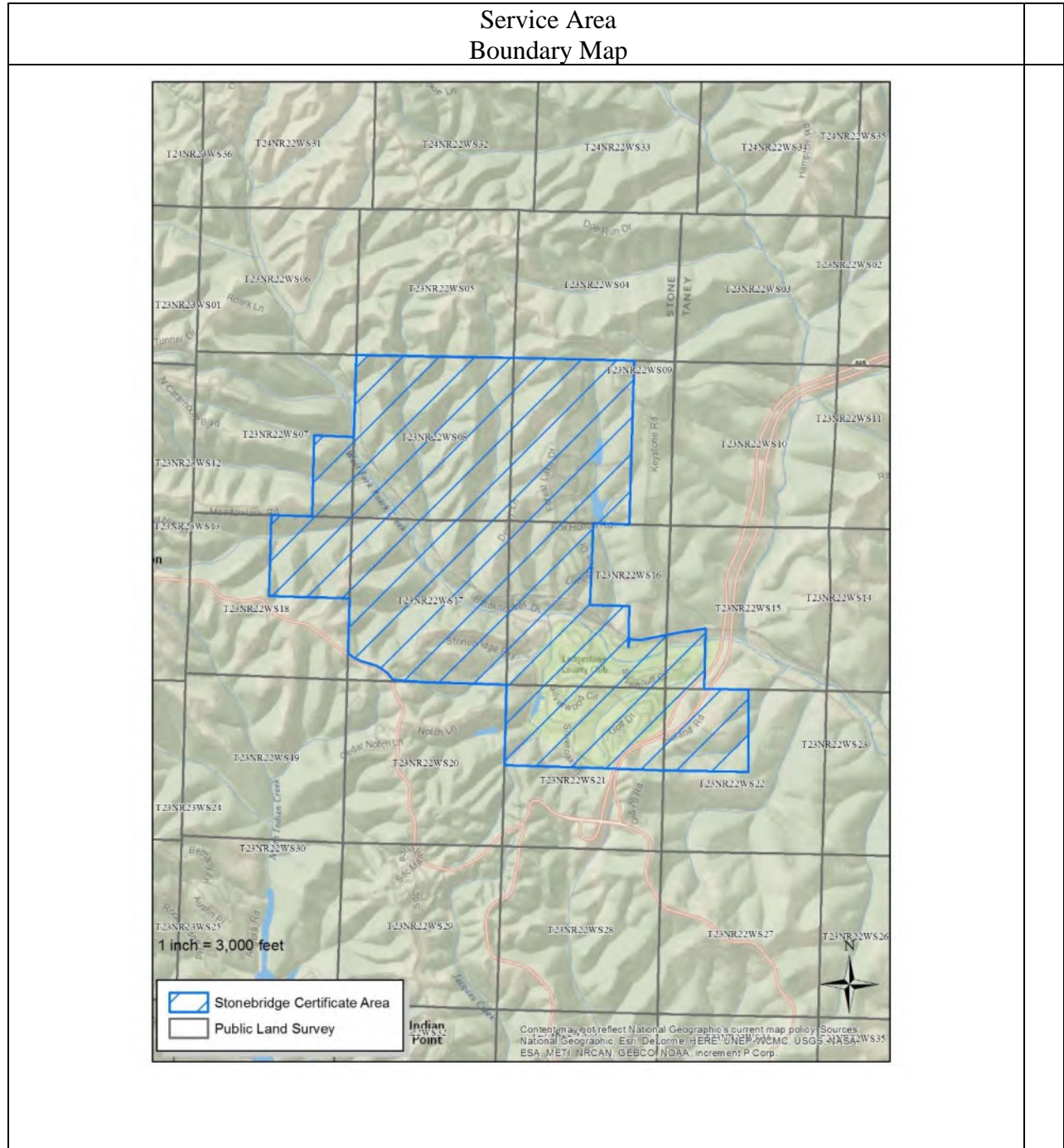
DATE OF ISSUE: April 5, 2017
ISSUED BY: Cheryl Norton, President
727 Craig Road, St. Louis, MO 63141

DATE EFFECTIVE: May 5, 2017

FILED
Missouri Public
Service Commission
ST-2017-0261; YS-2017-0192

Missouri-American Water Company
NAME OF ISSUING CORPORATION

FOR Stonebridge Village
COMMUNITY, TOWN, OR CITY



* Indicates new rate or text
+ Indicates change

DATE OF ISSUE: April 5, 2017
ISSUED BY: Cheryl Norton, President
727 Craig Road, St. Louis, MO 63141

DATE EFFECTIVE: May 5, 2017

FILED
Missouri Public
Service Commission
ST-2017-0261; YS-2017-0192

Missouri-American Water Company
NAME OF ISSUING CORPORATION

FOR Saddlebrooke Village
COMMUNITY, TOWN, OR CITY



* Indicates new rate or text
+ Indicates change

DATE OF ISSUE: April 5, 2017
ISSUED BY: Cheryl Norton, President
727 Craig Road, St. Louis, MO 63141

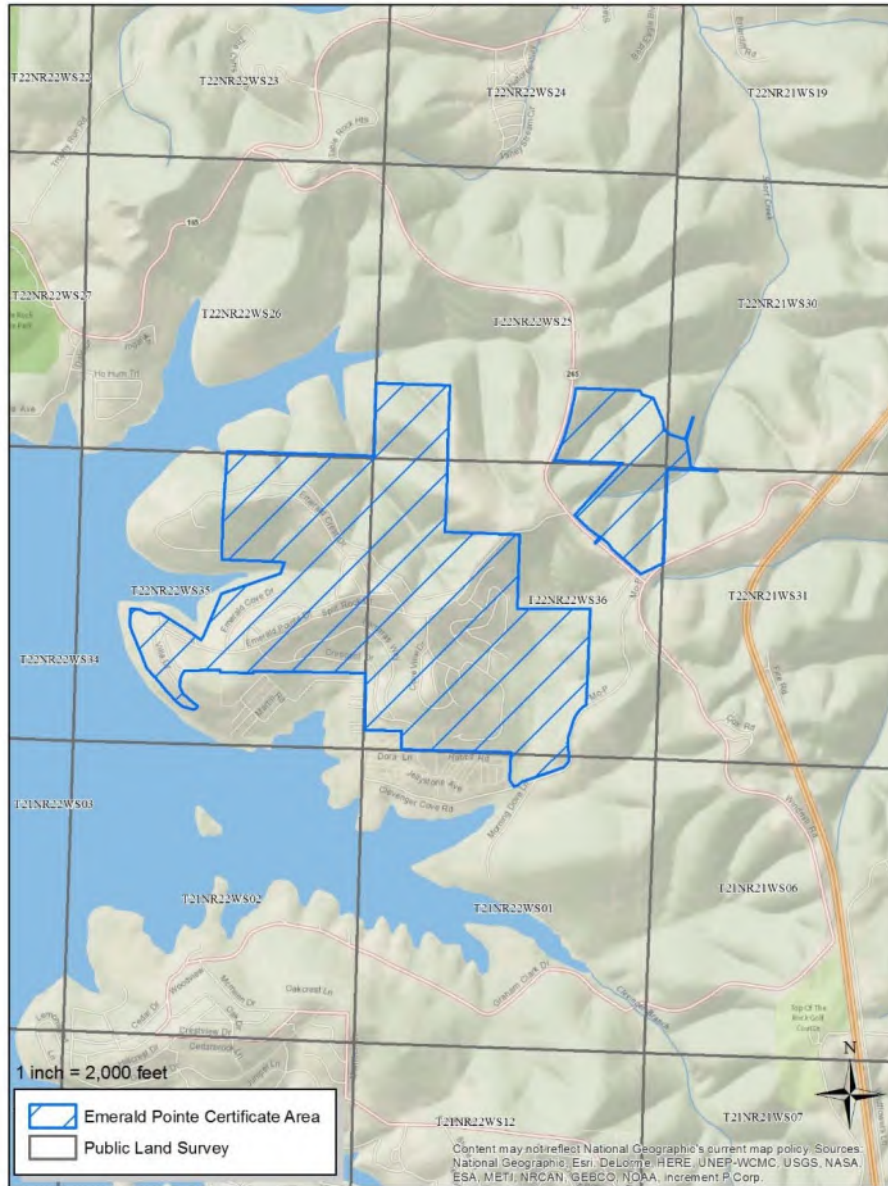
DATE EFFECTIVE: May 5, 2017

FILED
Missouri Public
Service Commission
ST-2017-0261; YS-2017-0192

Missouri-American Water Company
NAME OF ISSUING CORPORATION

FOR Emerald Pointe
COMMUNITY, TOWN, OR CITY

Service Area
Boundary Map



* Indicates new rate or text
+ Indicates change

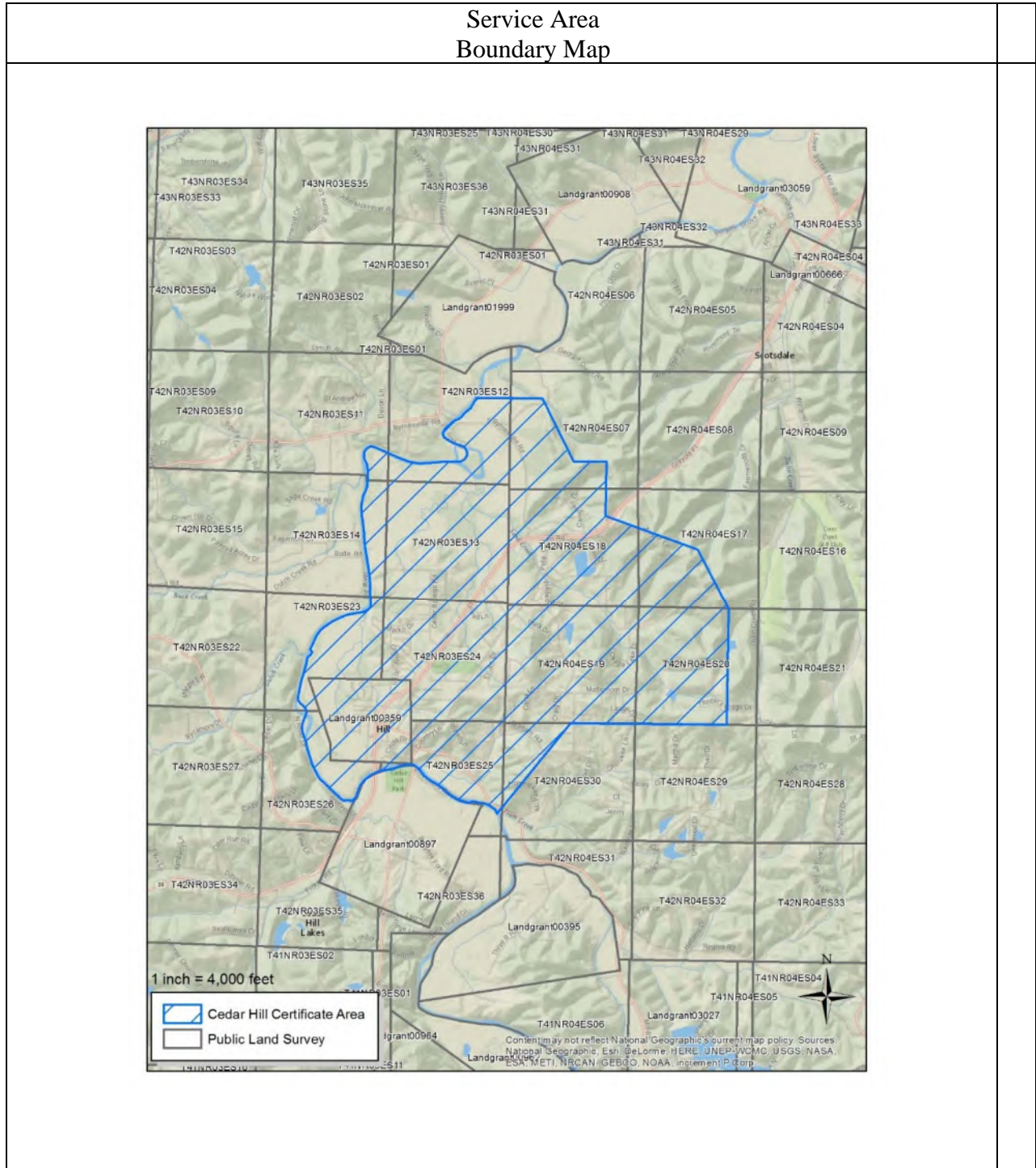
DATE OF ISSUE: April 5, 2017
ISSUED BY: Cheryl Norton, President
727 Craig Road, St. Louis, MO 63141

DATE EFFECTIVE: May 5, 2017

FILED
Missouri Public
Service Commission
ST-2017-0261; YS-2017-0192

Missouri-American Water Company
NAME OF ISSUING CORPORATION

FOR Cedar Hill
COMMUNITY, TOWN, OR CITY



* Indicates new rate or text
+ Indicates change

DATE OF ISSUE: April 5, 2017
ISSUED BY: Cheryl Norton, President
727 Craig Road, St. Louis, MO 63141

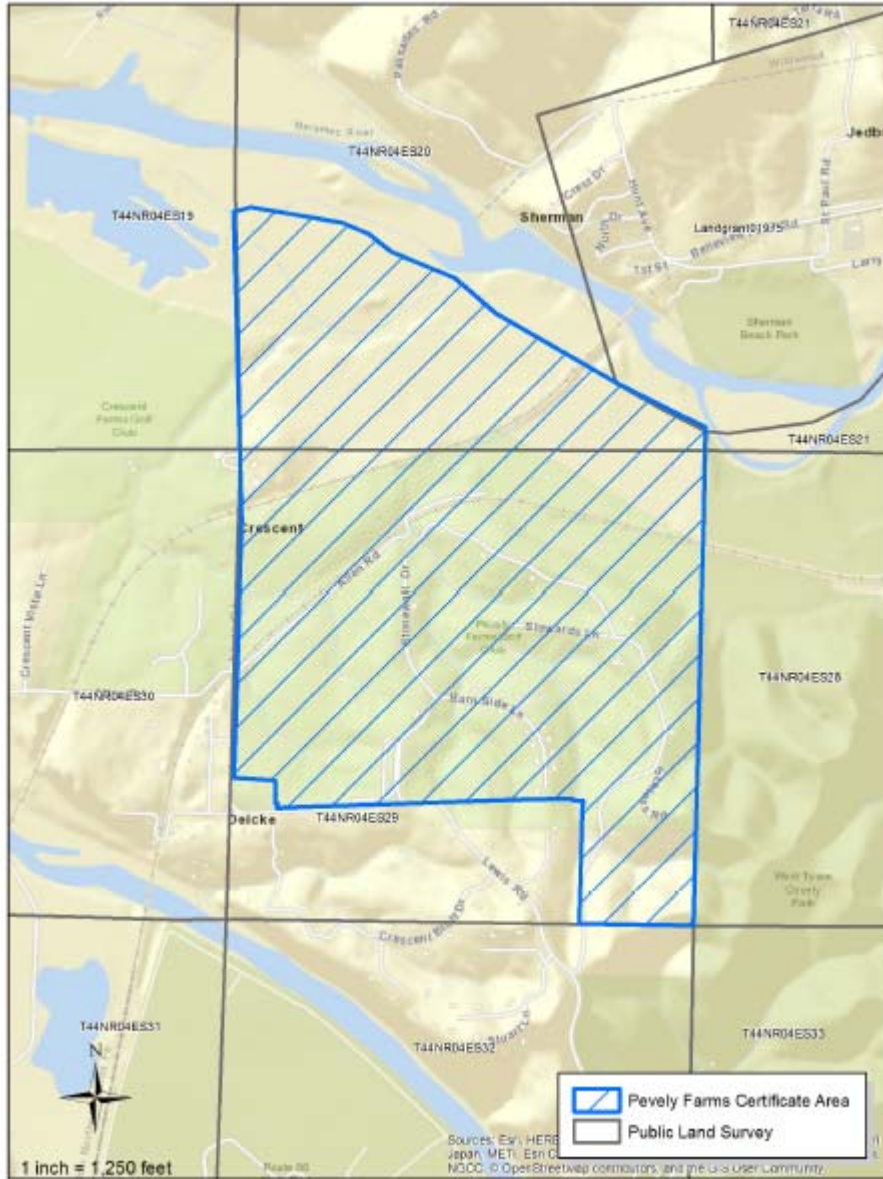
DATE EFFECTIVE: May 5, 2017

FILED
Missouri Public
Service Commission
ST-2017-0261; YS-2017-0192

Missouri-American Water Company
NAME OF ISSUING CORPORATION

FOR Pevely Farms
COMMUNITY, TOWN, OR CITY

Service Area
Boundary Map



* Indicates new rate or text
+ Indicates change

DATE OF ISSUE: August 31, 2017
ISSUED BY: Cheryl Norton, President
727 Craig Road, St. Louis, MO 63141

DATE EFFECTIVE: ~~September 30, 2017~~
September 18, 2017

FILED
Missouri Public
Service Commission
WA-2017-0278; YS-2018-0028

Missouri-American Water Company
NAME OF ISSUING CORPORATION

FOR Homestead Estates
COMMUNITY, TOWN, OR CITY

Service Area
Boundary Map



- * Indicates new rate or text
- + Indicates change

DATE OF ISSUE November 9, 2017 DATE EFFECTIVE ~~December 9, 2017~~
 Month Day Year Month Day Year

ISSUED BY Cheryl Norton, President
727 Craig Road, St. Louis, MO 63141

FILED
 Missouri Public
 Service Commission
 SA-2018-0019; YS-2018-0059

Missouri-American Water Company
NAME OF ISSUING CORPORATION

FOR Meramec (Fenton)
COMMUNITY, TOWN, OR CITY

Service Area
Boundary Map



* Indicates new rate or text
+ Indicates change

DATE OF ISSUE: April 5, 2017
ISSUED BY: Cheryl Norton, President
727 Craig Road, St. Louis, MO 63141

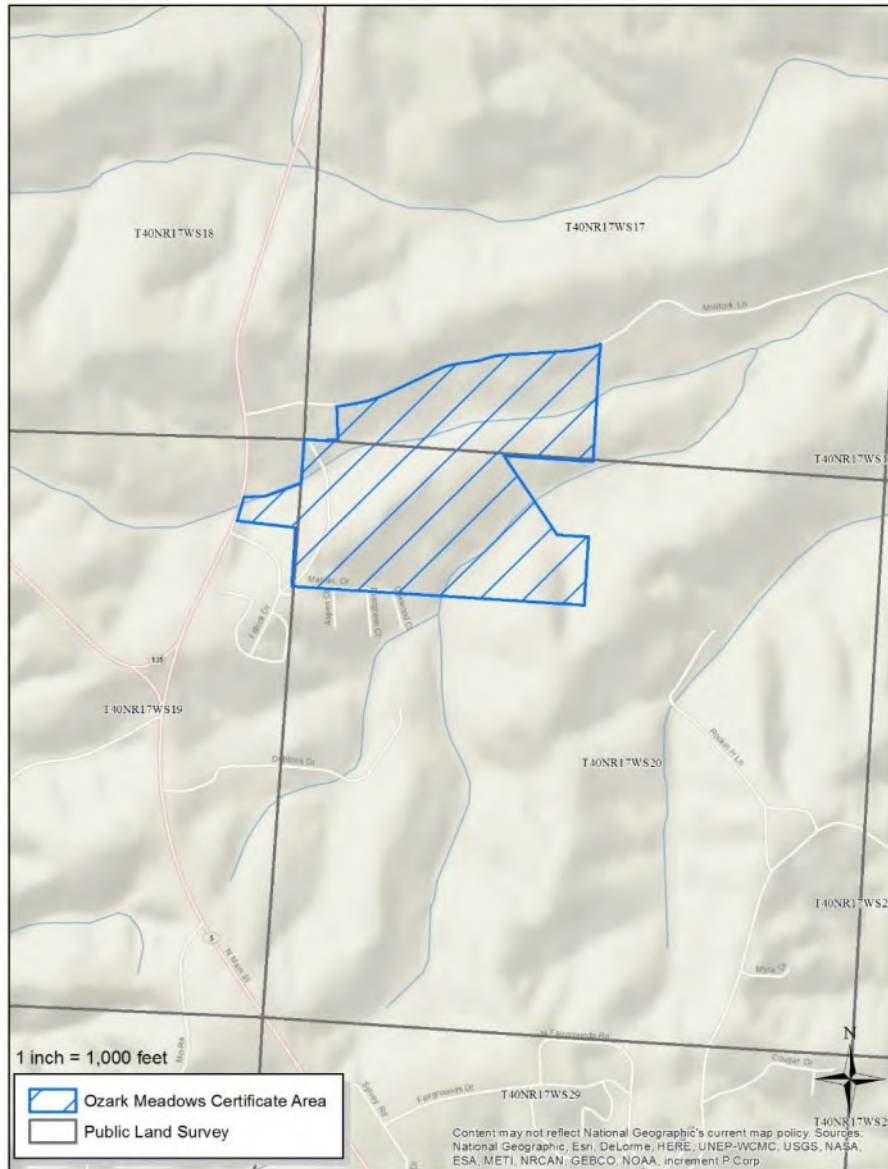
DATE EFFECTIVE: May 5, 2017

FILED
Missouri Public
Service Commission
ST-2017-0261; YS-2017-0192

Missouri-American Water Company
NAME OF ISSUING CORPORATION

FOR Morgan County (Ozark Meadows)
COMMUNITY, TOWN, OR CITY

Service Area
Boundary Map



* Indicates new rate or text
+ Indicates change

DATE OF ISSUE: April 5, 2017
ISSUED BY: Cheryl Norton, President
727 Craig Road, St. Louis, MO 63141

DATE EFFECTIVE: May 5, 2017

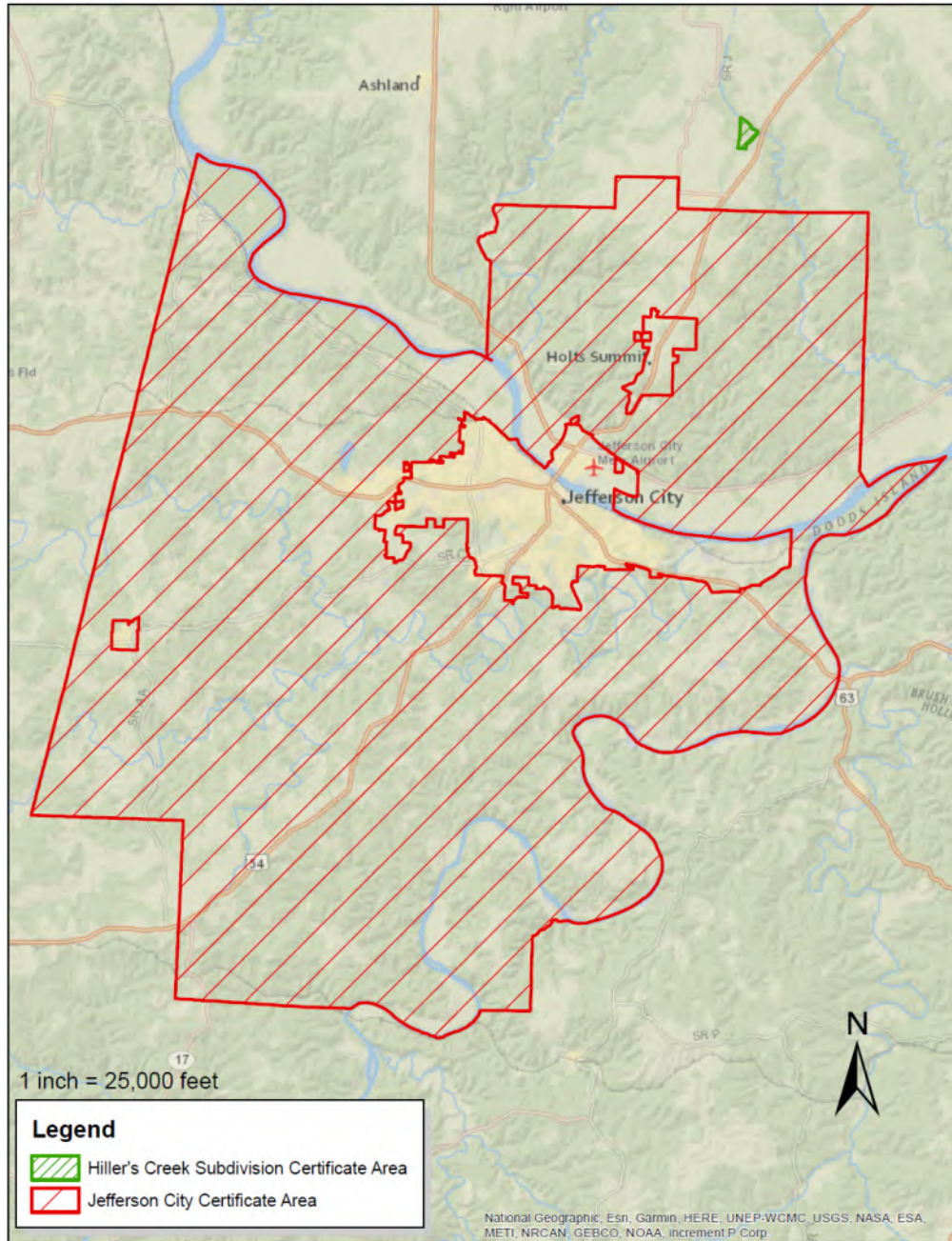
FILED
Missouri Public
Service Commission
ST-2017-0261; YS-2017-0192

Missouri-American Water Company
Name of Issuing Corporation

For

Cole & Callaway Counties (Jefferson City)
Community, Town or City

**Sewer Service Area
Boundary Area Map**



* Indicates new rate or text

+ Indicates change

Date of Issue:

August 12, 2019

Effective Date:

September 11, 2019

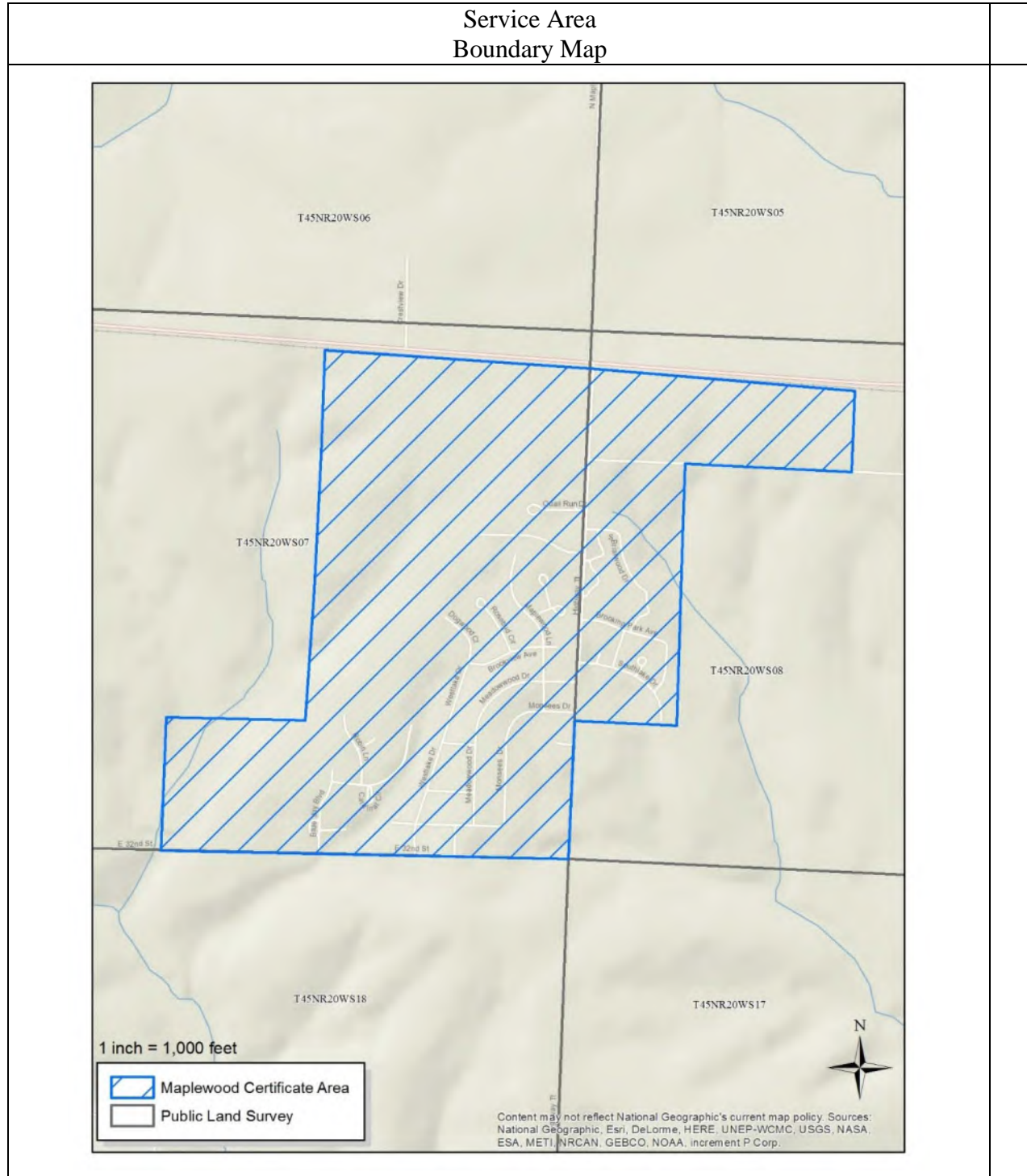
Issued By:

Deborah D. Dewey, President
727 Craig Road, St. Louis, MO 63141

FILED
Missouri Public
Service Commission
SA-2019-0334; YS-2020-0026

Missouri-American Water Company
NAME OF ISSUING CORPORATION

FOR Pettis County (Maplewood)
COMMUNITY, TOWN, OR CITY



* Indicates new rate or text
+ Indicates change

DATE OF ISSUE: April 5, 2017
ISSUED BY: Cheryl Norton, President
727 Craig Road, St. Louis, MO 63141

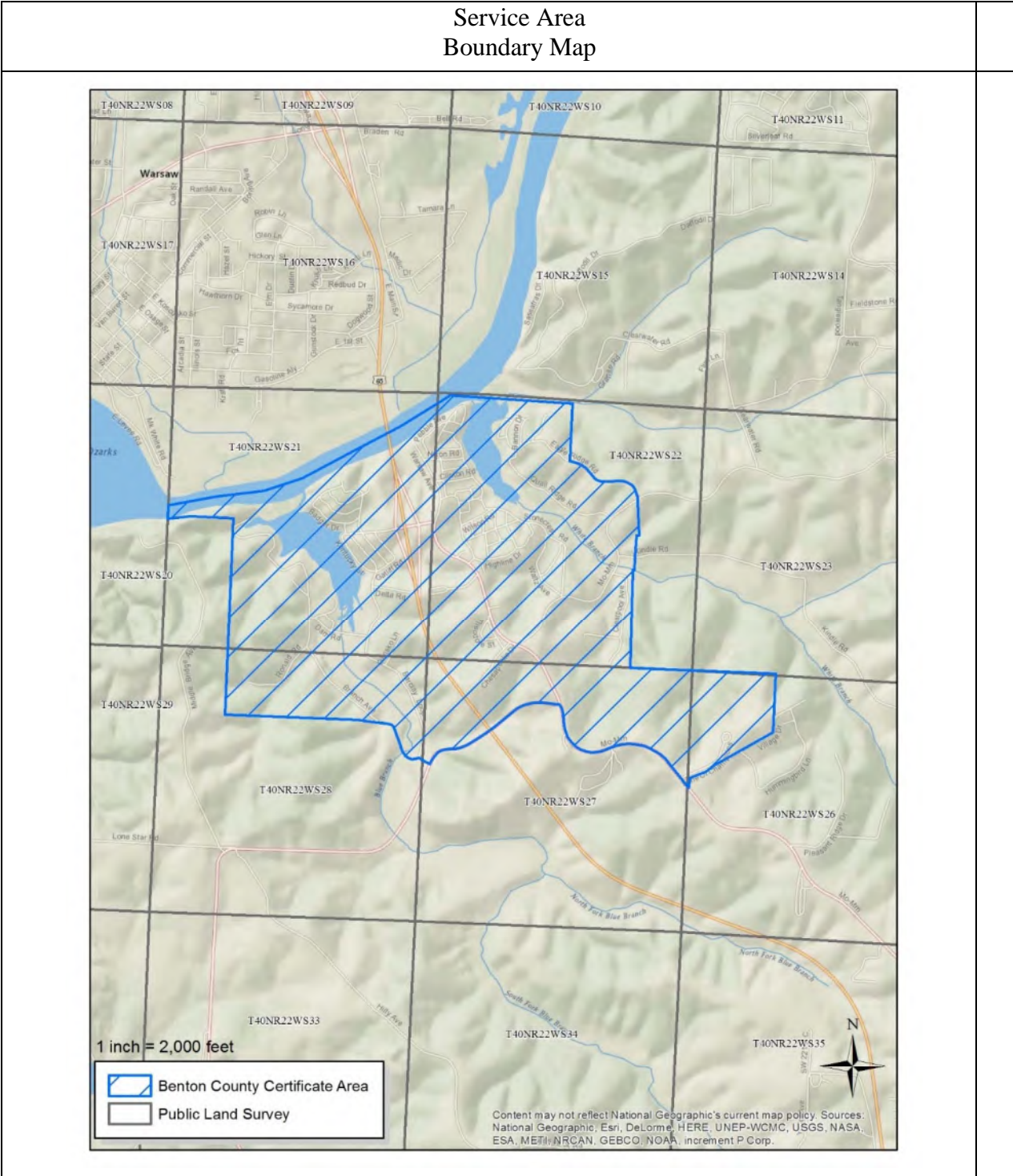
DATE EFFECTIVE: May 5, 2017

FILED
Missouri Public
Service Commission
ST-2017-0261; YS-2017-0192

Missouri-American Water Company
NAME OF ISSUING CORPORATION

FOR Benton County
COMMUNITY, TOWN, OR CITY

Service Area
Boundary Map



* Indicates new rate or text
+ Indicates change

DATE OF ISSUE: April 5, 2017
ISSUED BY: Cheryl Norton, President
727 Craig Road, St. Louis, MO 63141

DATE EFFECTIVE: May 5, 2017

FILED
Missouri Public
Service Commission
ST-2017-0261; YS-2017-0192

Missouri-American Water Company
NAME OF ISSUING CORPORATION

FOR Hickory Hills & Temple Terrace
COMMUNITY, TOWN, OR CITY



* Indicates new rate or text
+ Indicates change

DATE OF ISSUE: April 5, 2017
ISSUED BY: Cheryl Norton, President
727 Craig Road, St. Louis, MO 63141

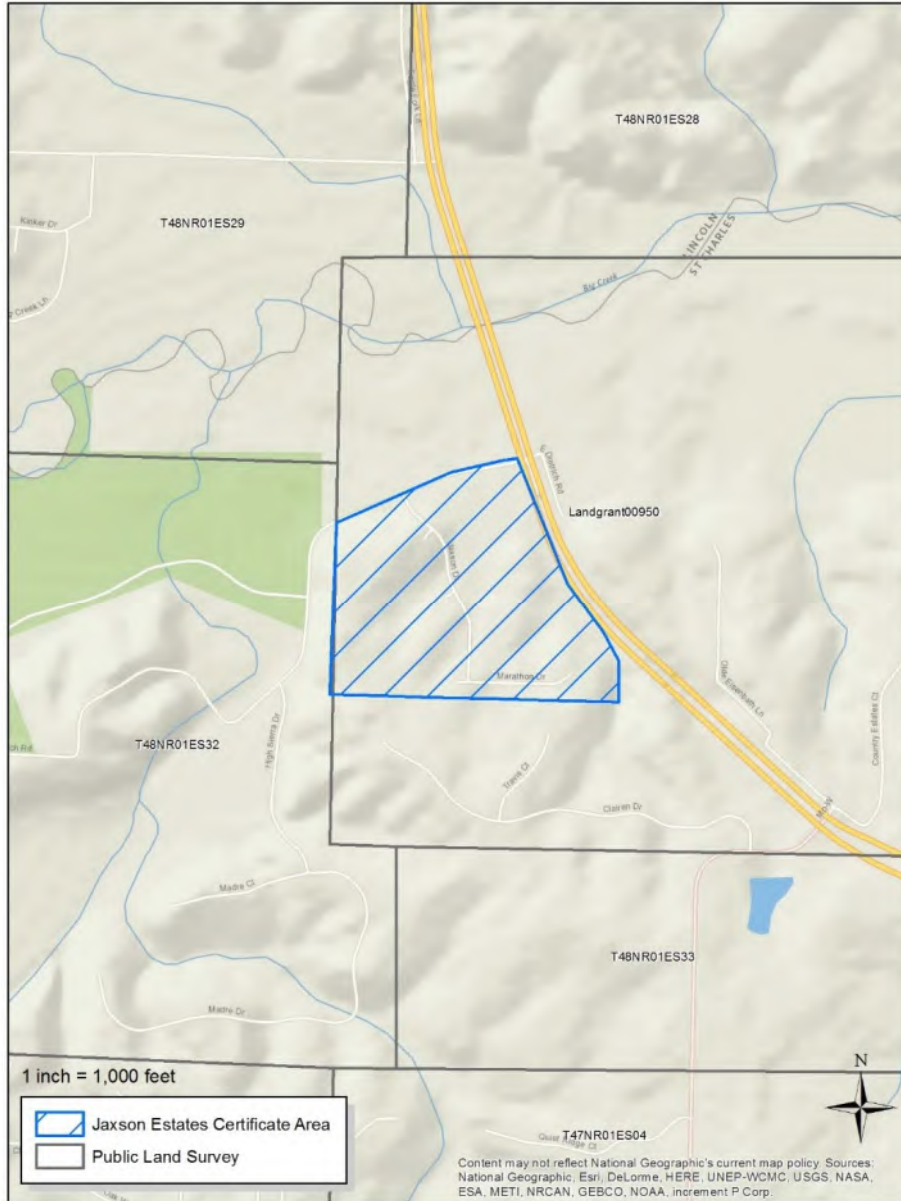
DATE EFFECTIVE: May 5, 2017

FILED
Missouri Public
Service Commission
ST-2017-0261; YS-2017-0192

Missouri-American Water Company
NAME OF ISSUING CORPORATION

FOR Jaxson Estates
COMMUNITY, TOWN, OR CITY

Service Area
Boundary Map



* Indicates new rate or text
+ Indicates change

DATE OF ISSUE: April 5, 2017
ISSUED BY: Cheryl Norton, President
727 Craig Road, St. Louis, MO 63141

DATE EFFECTIVE: May 5, 2017

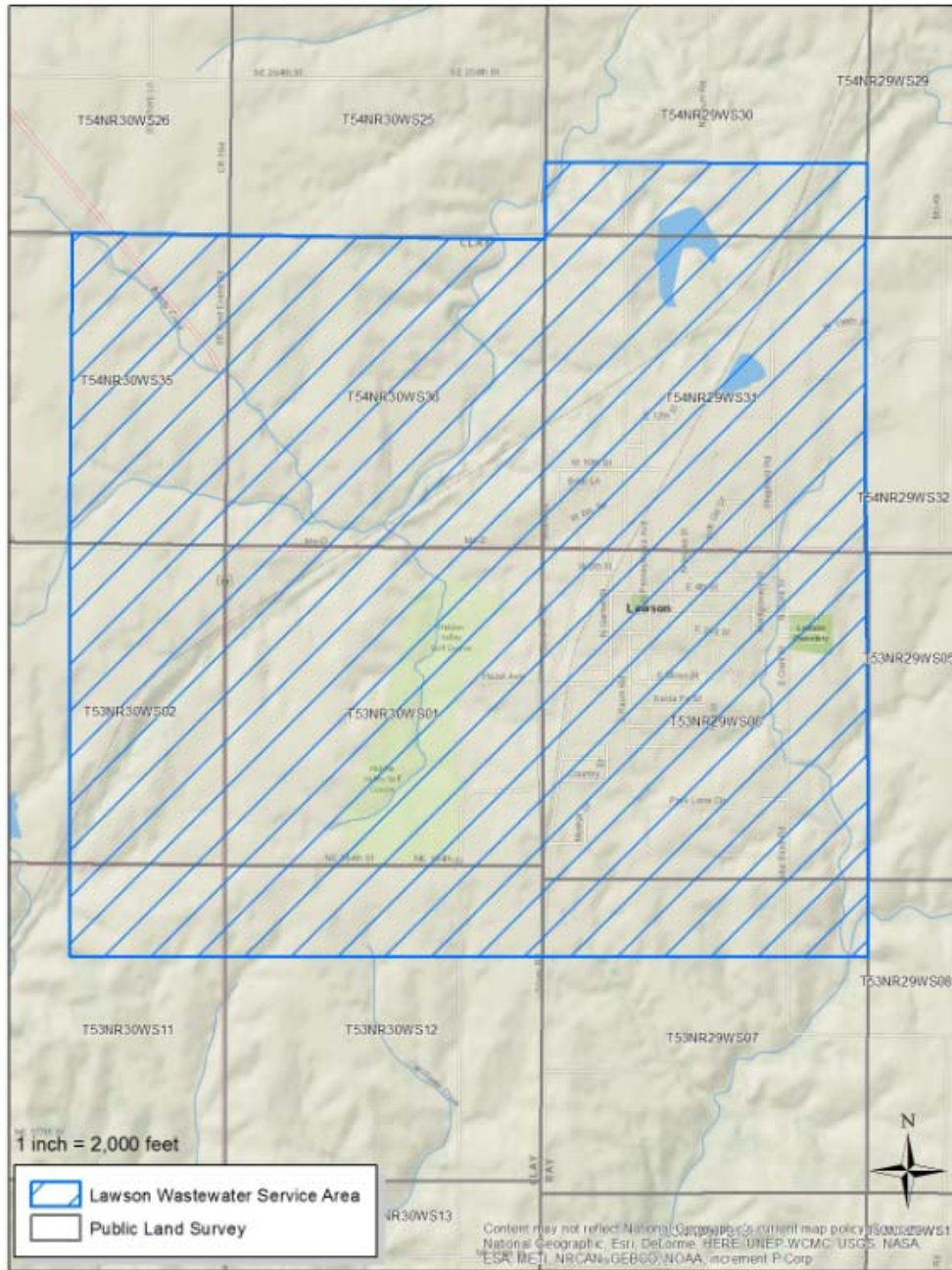
FILED
Missouri Public
Service Commission
ST-2017-0261; YS-2017-0192

Missouri-American Water Company
Name of Issuing Corporation

For

City of Lawson
Community, Town or City

**Sewer Service Area
Boundary Area Map**



* Indicates new rate or text

+ Indicates change

Date of Issue:

July 20, 2018

Effective Date:

August 19, 2018

Issued By:

Cheryl Norton, President
727 Craig Road, St. Louis, MO 63141

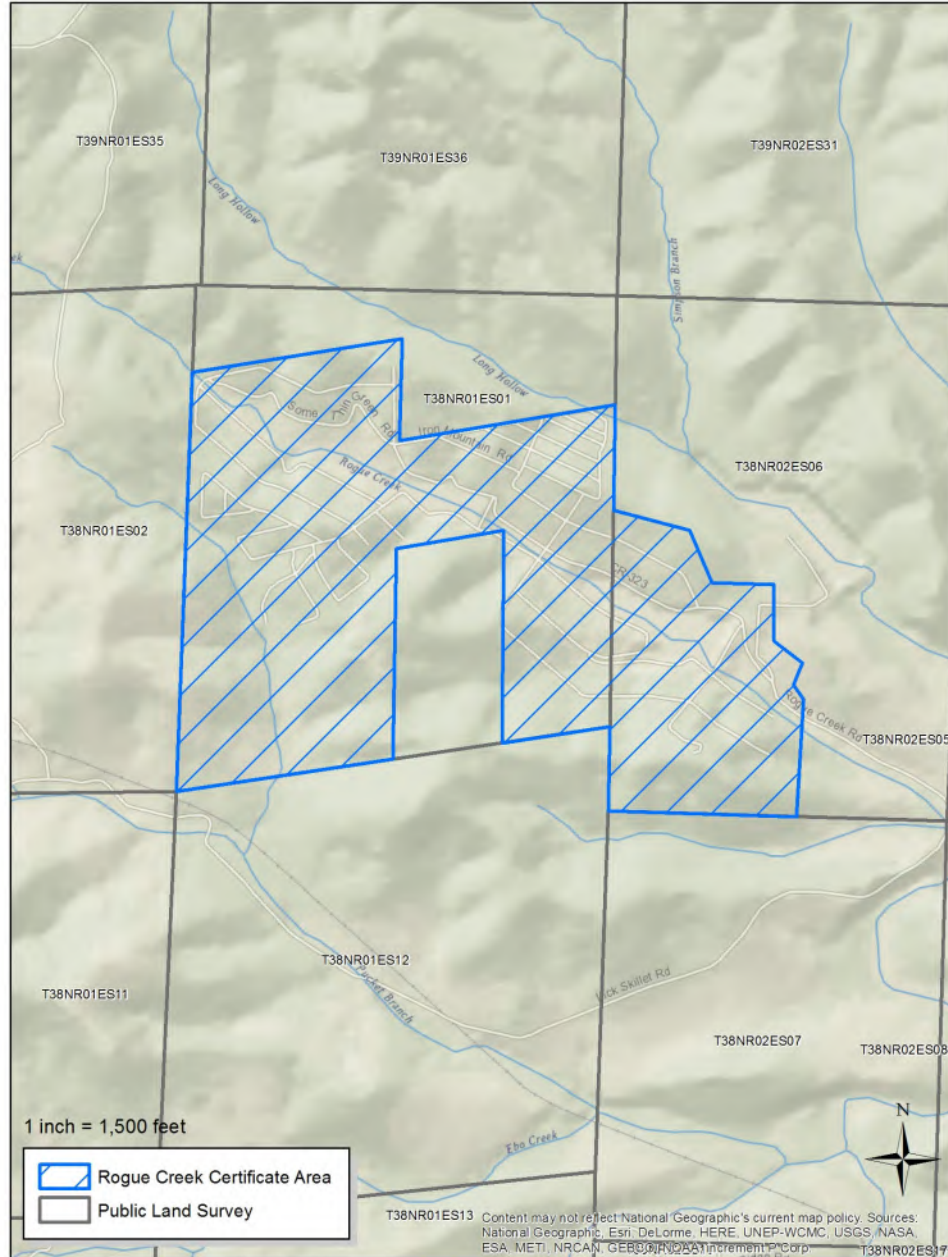
FILED
Missouri Public
Service Commission
WA-2018-0222; YS-2019-0007

Missouri-American Water Company
Name of Issuing Corporation

For

Rogue Creek
Community, Town or City

**Sewer Service Area
Boundary Area Map**



* Indicates new rate or text

+ Indicates change

Date of Issue: November 8, 2018 Effective Date: December 8, 2018

Issued By: Cheryl Norton, President
727 Craig Road, St. Louis, MO 63141

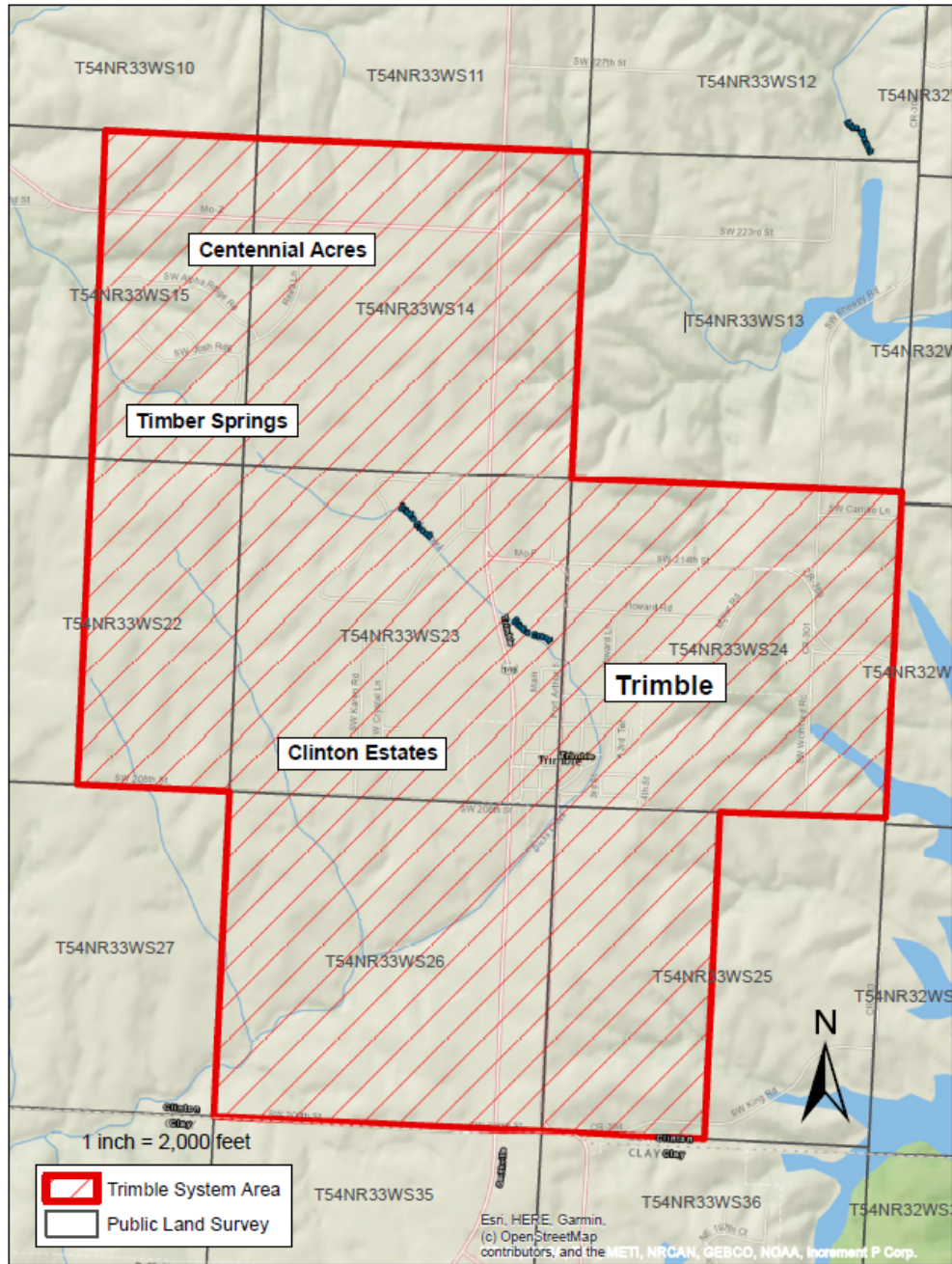
FILED
Missouri Public
Service Commission
WM-2019-0018; YS-2019-0088

Missouri-American Water Company
Name of Issuing Corporation

For

Timber Springs
Community, Town or City

Sewer Service Area Boundary Area Map



* Indicates new rate or text

+ Indicates change

Date of Issue:

March 24, 2021

Effective Date:

April 9, 2021

~~April 23, 2021~~

Issued By:

Deborah D. Dewey, President
727 Craig Road, St. Louis, MO 63141

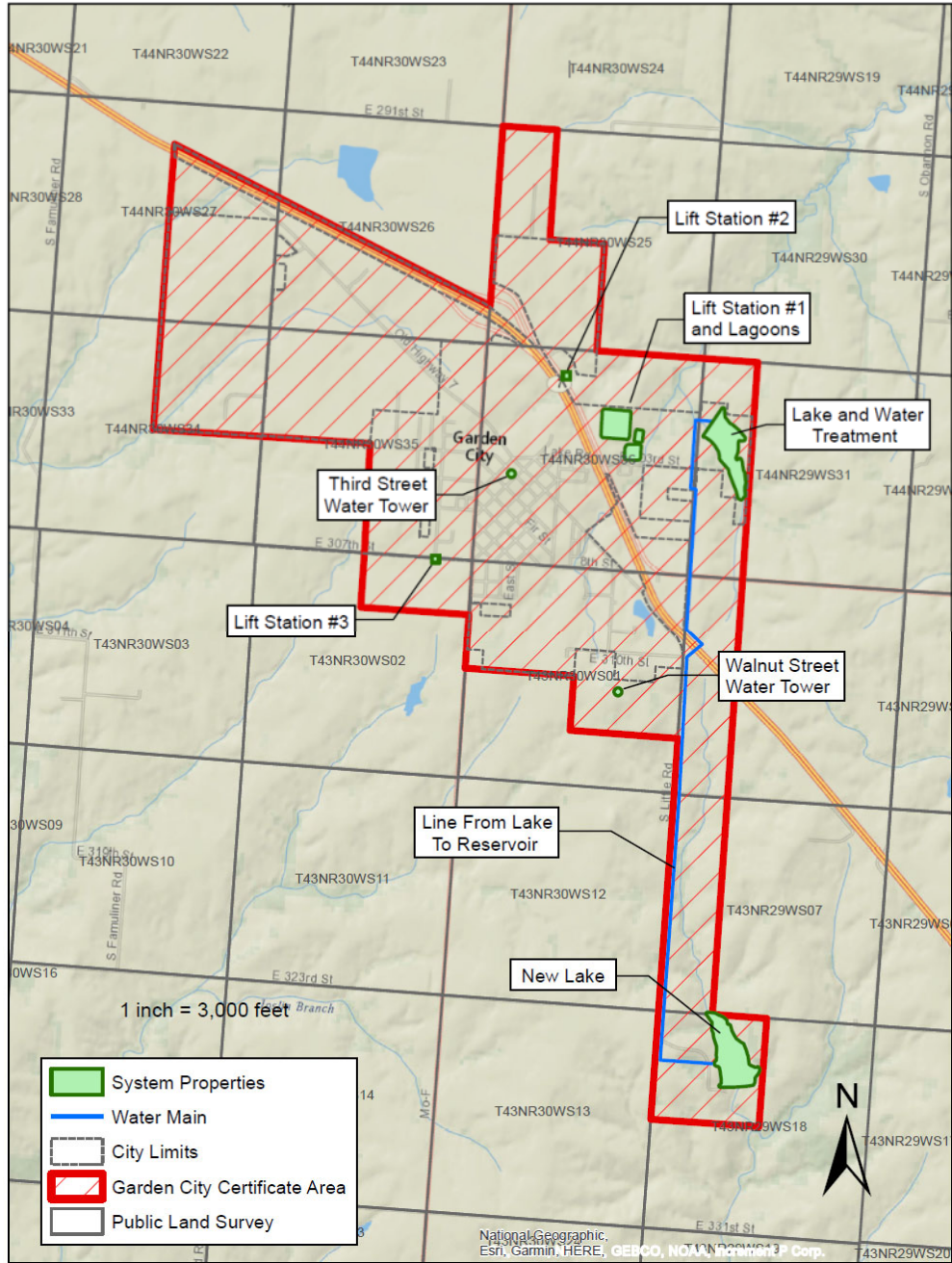
FILED
Missouri Public
Service Commission
SA-2021-0074; JS-2021-0173

Missouri-American Water Company
Name of Issuing Corporation

For

Garden City
Community, Town or City

Sewer Service Area Boundary Area Map



* Indicates new rate or text

+ Indicates change

Date of Issue: November 9, 2021

Effective Date:

December 9, 2021

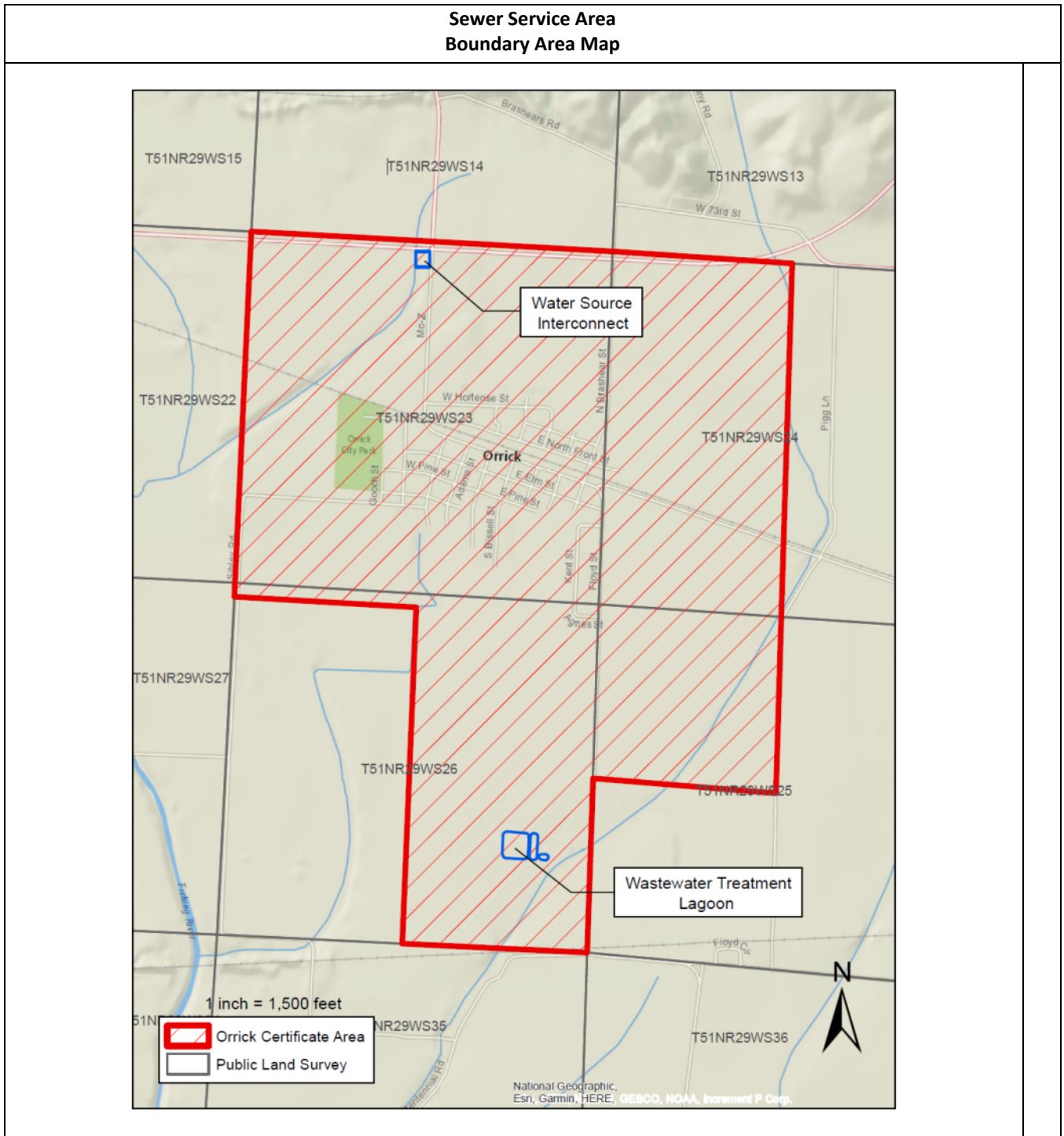
Issued By: Rich C. Svindland, President
727 Craig Road, St. Louis, MO 63141

FILED
Missouri Public
Service Commission
WA-2021-0391; JS-2022-0150

Missouri-American Water Company
Name of Issuing Corporation

For

Orrick
Community, Town or City



* Indicates new rate or text

+ Indicates change

Date of Issue:

December 20, 2021

Effective Date:

January 19, 2022

Issued By:

Rich C. Svindland, President
727 Craig Road, St. Louis, MO 63141

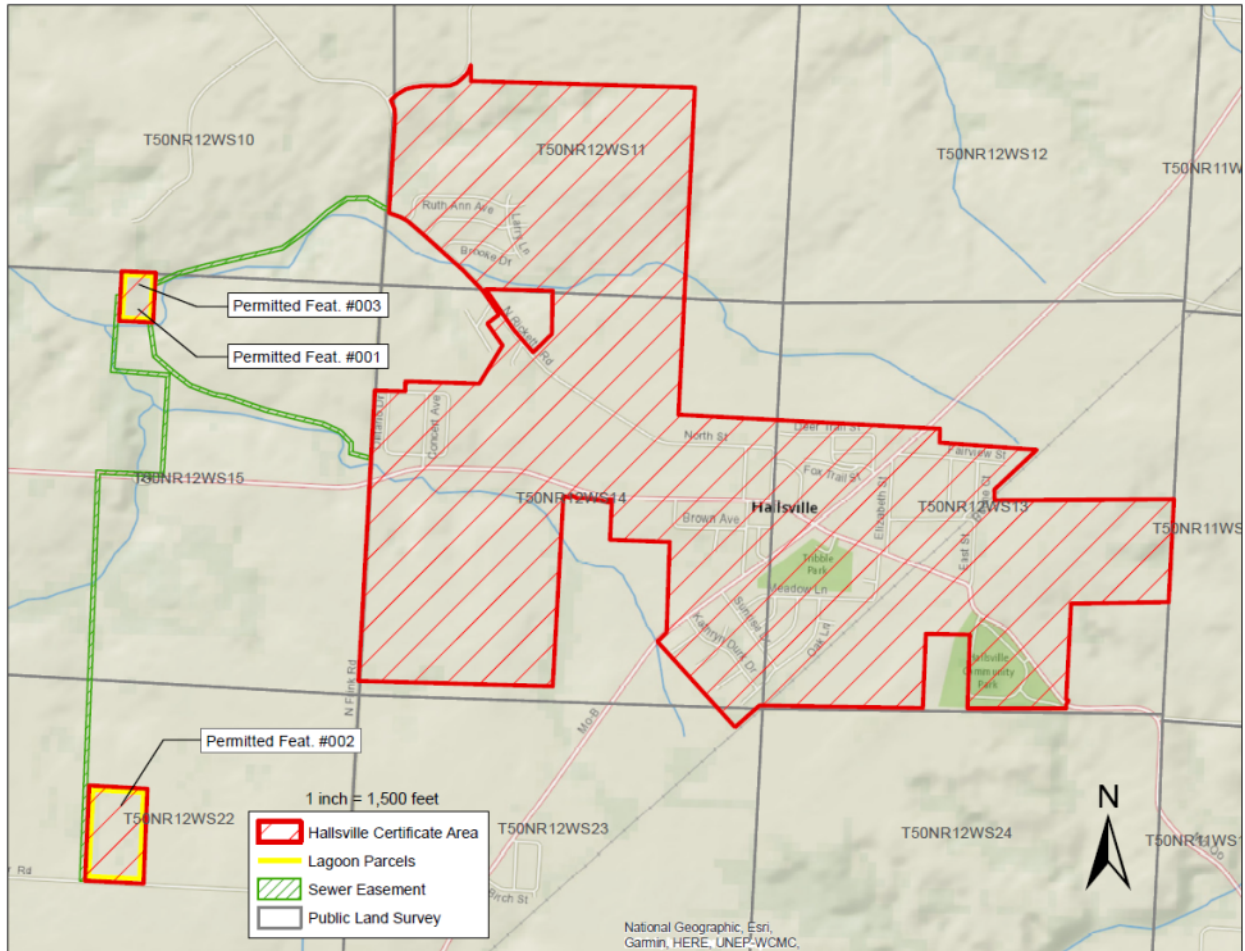
FILED
Missouri Public
Service Commission
WA-2022-0049; YS-2022-0188

Missouri-American Water Company
Name of Issuing Corporation

For

Hallsville
Community, Town or City

**Sewer Service Area
Boundary Area Map**



* Indicates new rate or text

+ Indicates change

Date of Issue:

February 1, 2022

Effective Date:

February 25, 2022

~~March 3, 2022~~

Issued By:

Rich C. Svindland, President
727 Craig Road, St. Louis, MO 63141

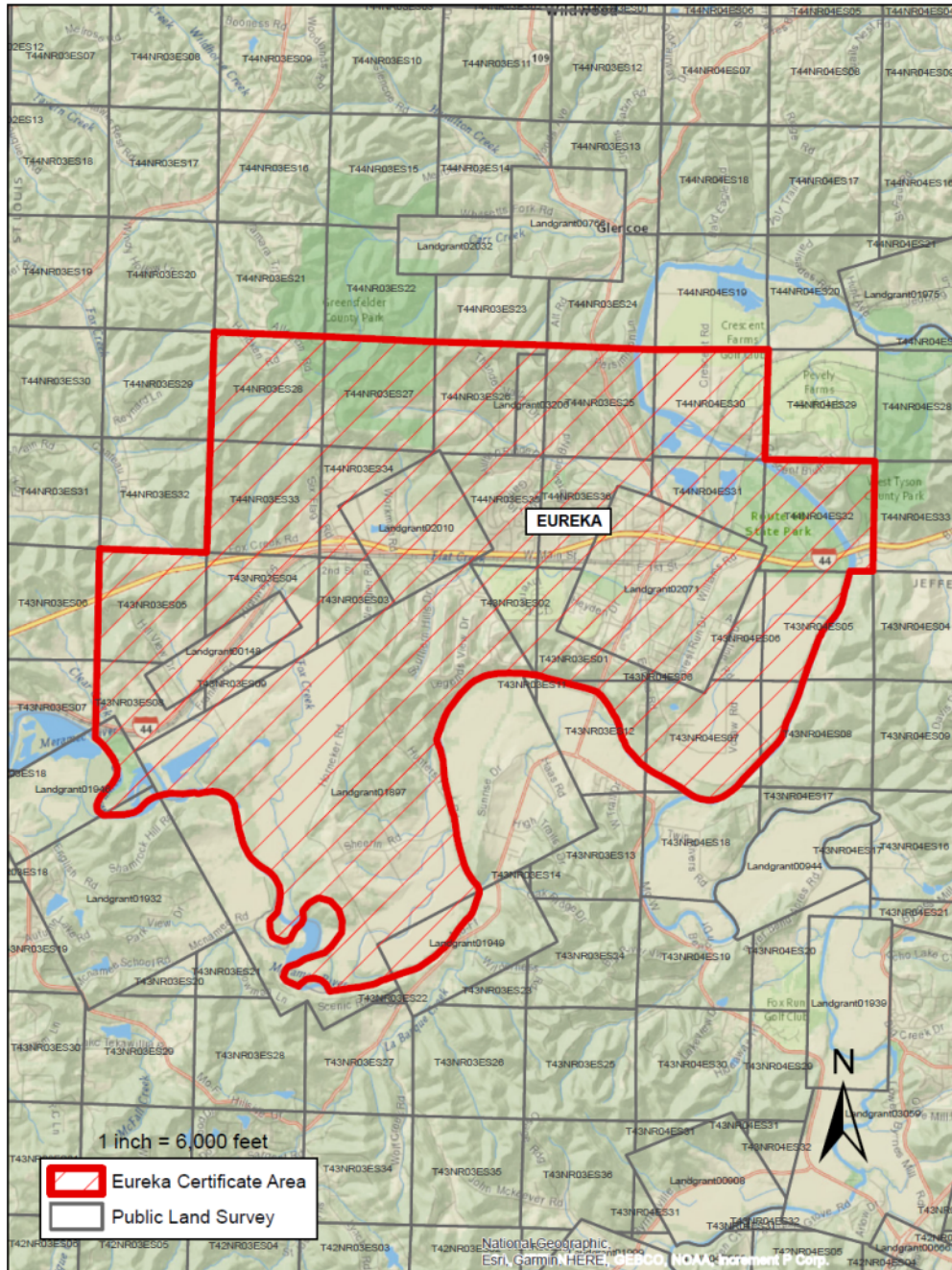
FILED
Missouri Public
Service Commission
SA-2021-0017; JS-2022-0219

Missouri-American Water Company
Name of Issuing Corporation

For

City of Eureka
Community, Town or City

Sewer Service Area Boundary Area Map



* Indicates new rate or text

+ Indicates change

Date of Issue: July 5, 2022

Effective Date:

August 4, 2022

Issued By:

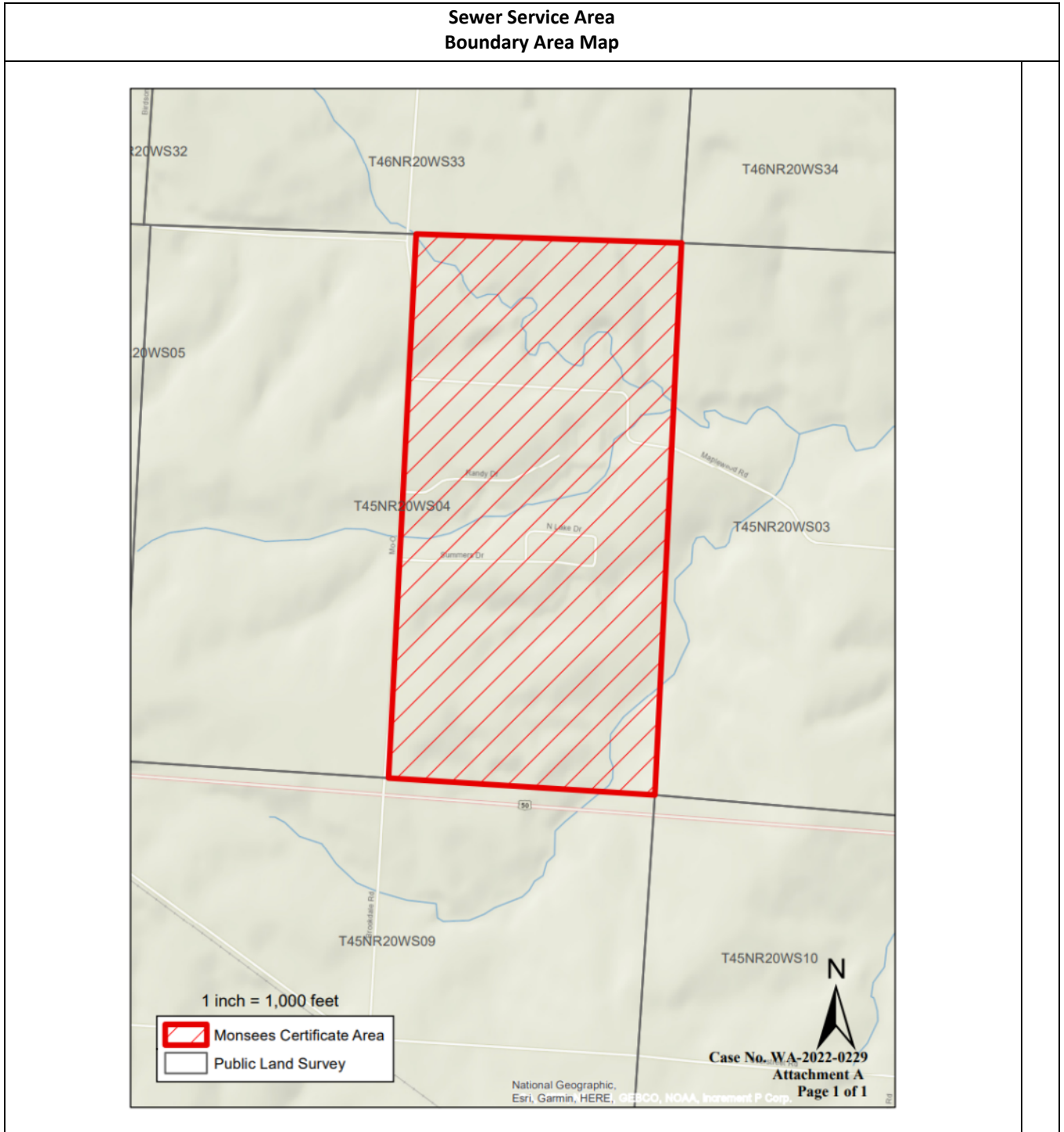
Rich C. Svindland, President
727 Craig Road, St. Louis, MO 63141

FILED
Missouri Public
Service Commission
WA-2021-0376; YS-2023-0007

Missouri-American Water Company
Name of Issuing Corporation

For

Monsees Lake Estates
Community, Town or City



* *Indicates new rate or text*

+ *Indicates change*

Date of Issue: September 6, 2022 Effective Date: October 6, 2022

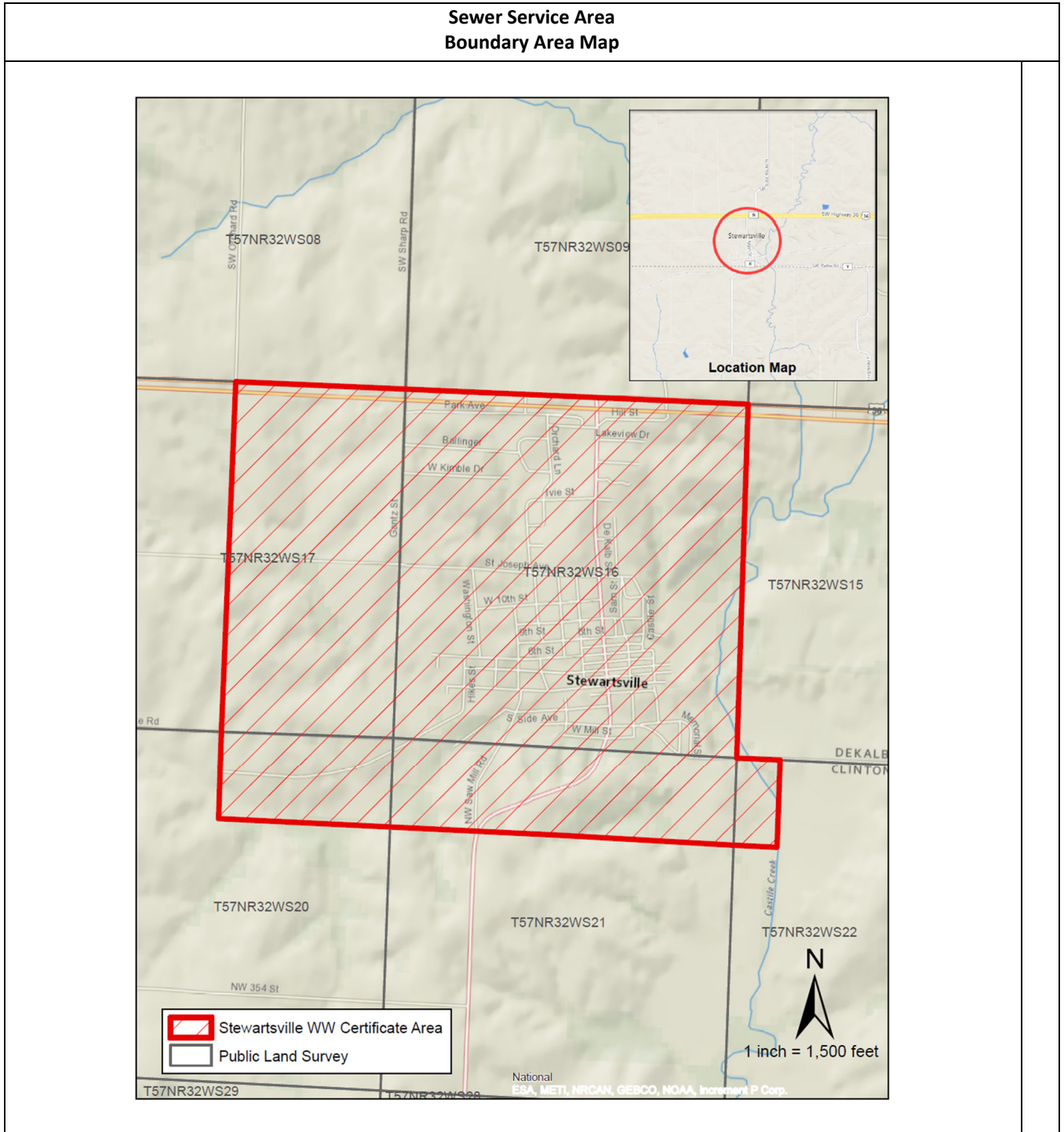
Issued By: Rich C. Svindland, President
727 Craig Road, St. Louis, MO 63141

FILED
Missouri Public
Service Commission
WA-2022-0229; YS-2023-0051

Missouri-American Water Company
Name of Issuing Corporation

For

Stewartsville
Community, Town or City



FILED - Missouri Public Service Commission - 02/11/2023 - WA-2022-0311 - YS-2023-0130

* Indicates new rate or text

+ Indicates change

Date of Issue: January 17, 2023

Effective Date: ~~February 16, 2023~~
February 11, 2023

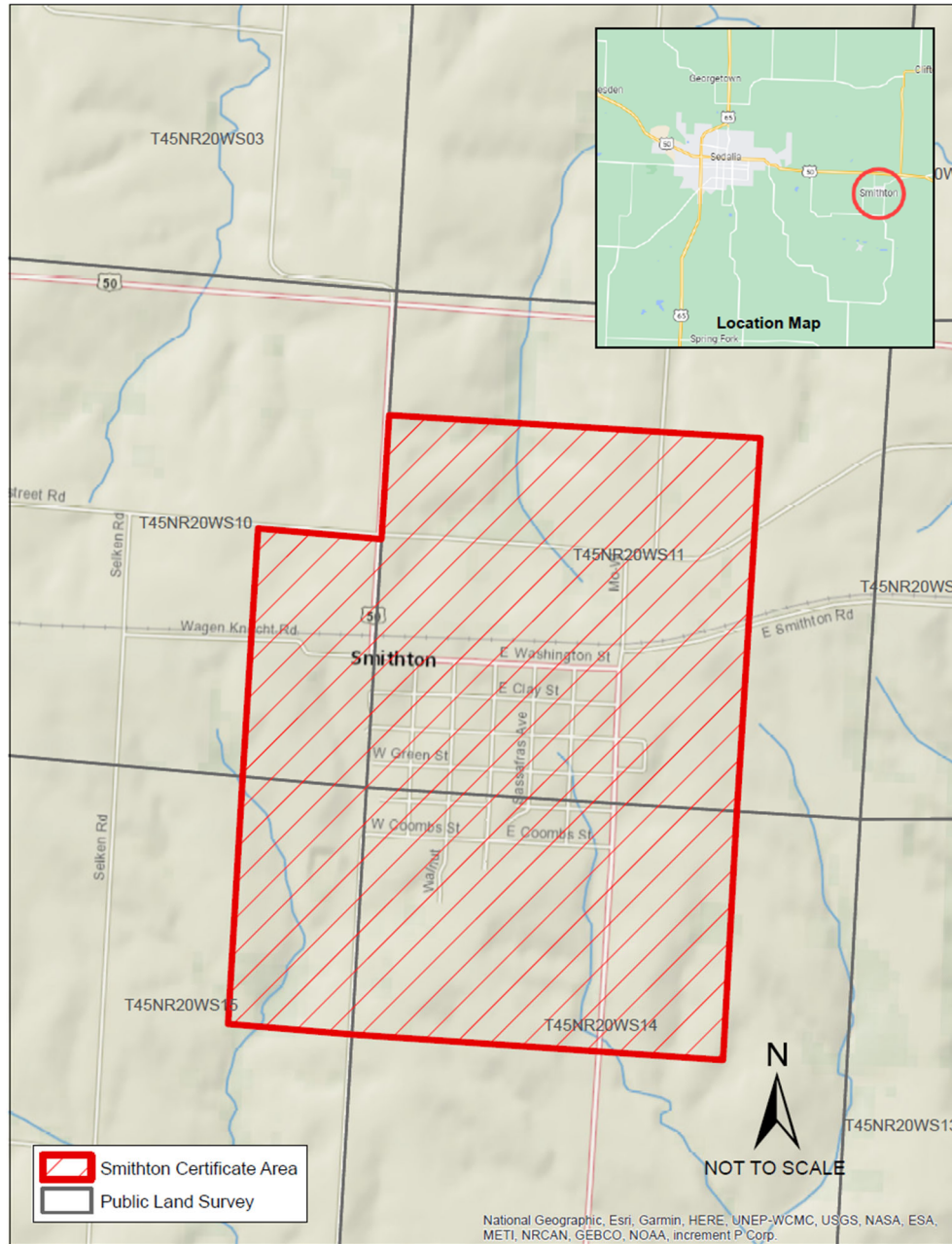
Issued By: Rich C. Svindland, President
727 Craig Road, St. Louis, MO 63141

Missouri-American Water Company
Name of Issuing Corporation

For

Smithton
Community, Town or City

**Sewer Service Area
Boundary Area Map**



FILED - Missouri Public Service Commission - 02/28/2023 - WA-2023-0071 - YS-2023-0150

* Indicates new rate or text

+ Indicates change

Date of Issue:

February 13, 2023

Effective Date:

~~March 15, 2023~~
February 28, 2023

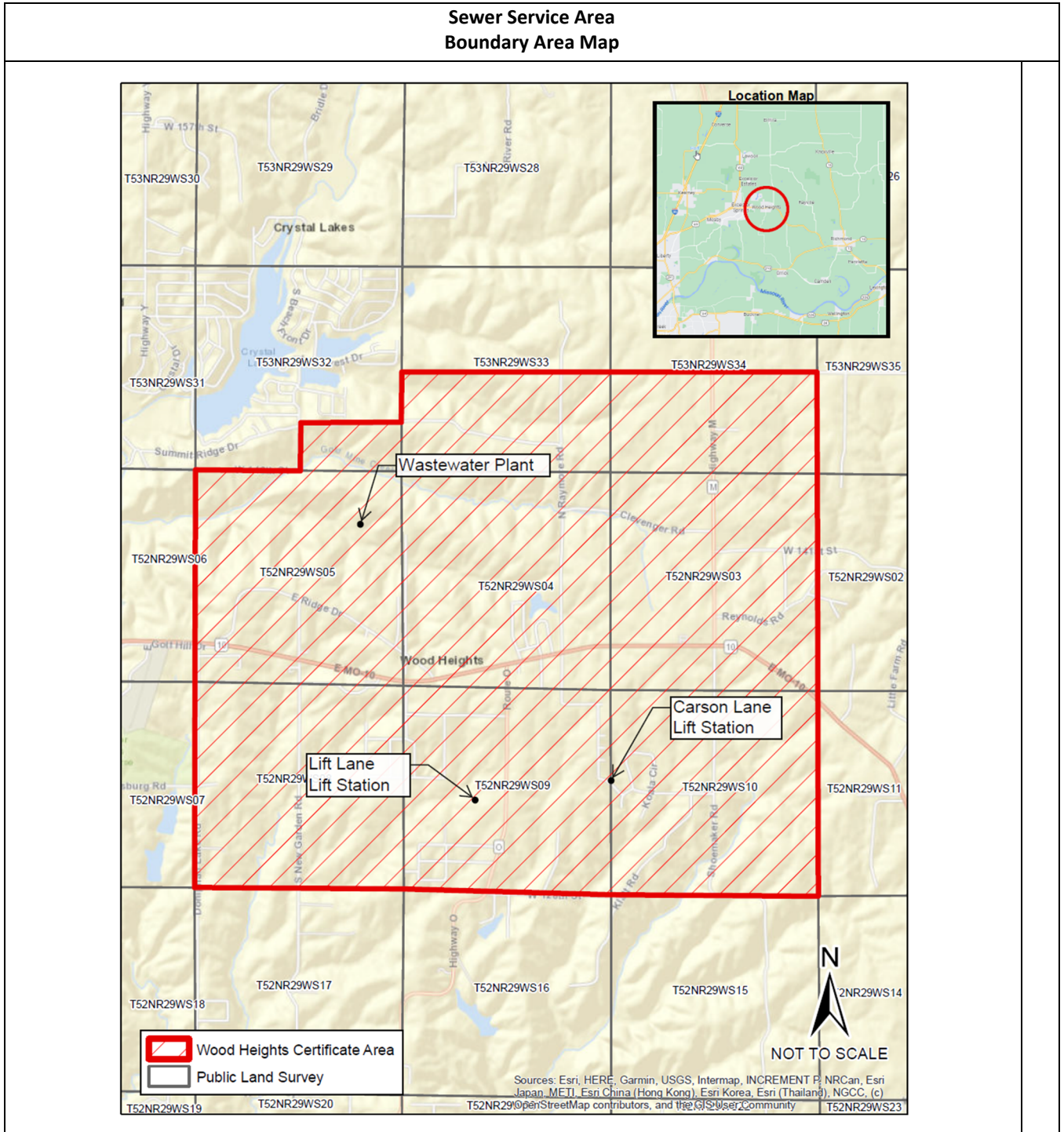
Issued By:

Rich C. Svindland, President
727 Craig Road, St. Louis, MO 63141

Missouri-American Water Company
Name of Issuing Corporation

For

Wood Heights
Community, Town or City



FILED - Missouri Public Service Commission - 07/14/2023 - WA-2023-0345 - YS-2023-0219

* Indicates new rate or text

+ Indicates change

Date of Issue:

June 14, 2023

Effective Date:

July 14, 2023

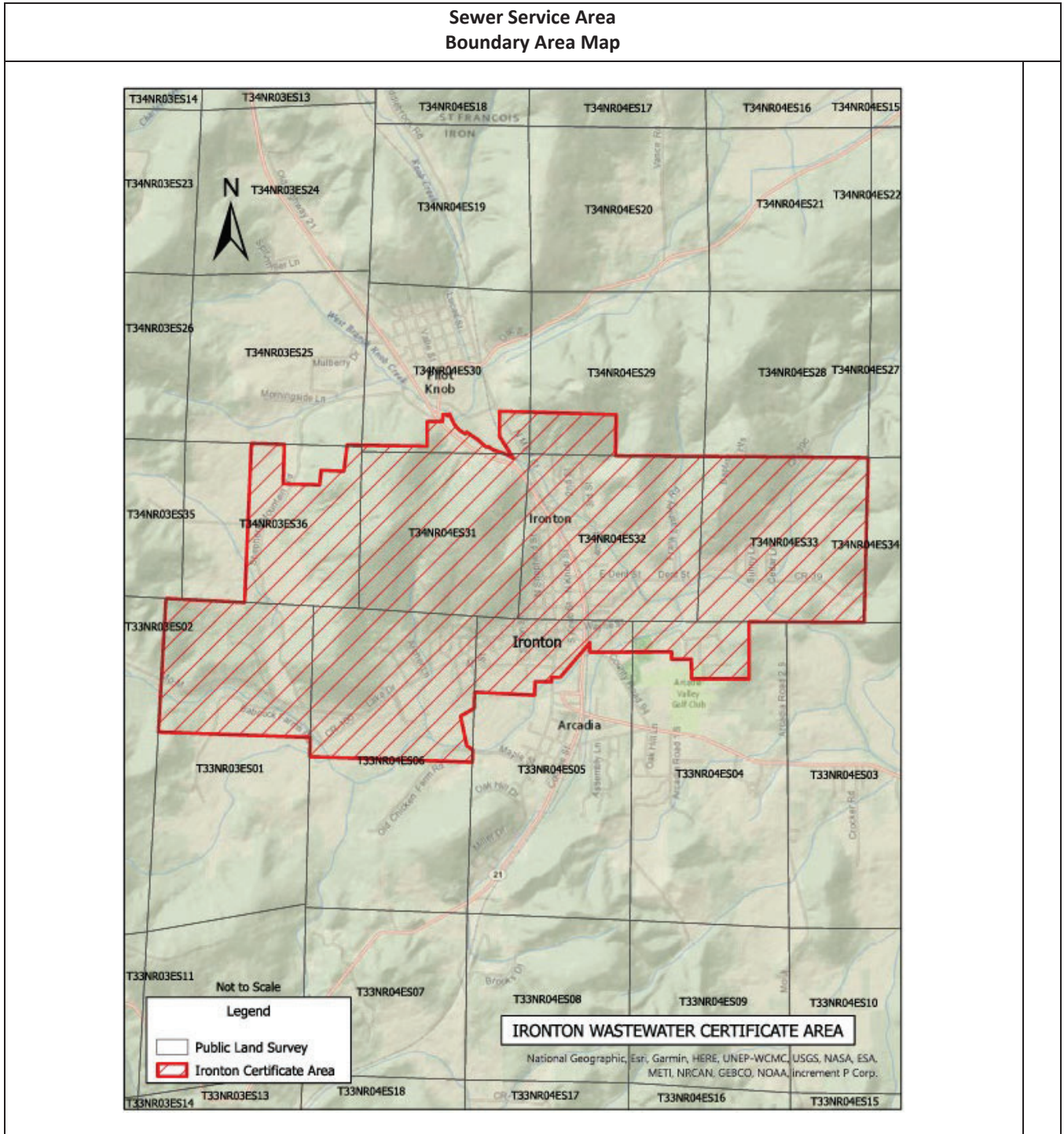
Issued By:

Rich C. Svindland, President
727 Craig Road, St. Louis, MO 63141

Missouri-American Water Company
Name of Issuing Corporation

For

Ironton
Community, Town or City



FILED - Missouri Public Service Commission - 12/12/2023 - WA-2023-0434 - JS-2024-0068

* Indicates new rate or text

+ Indicates change

Date of Issue: November 15, 2023 Effective Date: December 15, 2023
December 12, 2023

Issued By: Rich C. Svindland, President
727 Craig Road, St. Louis, MO 63141

Missouri-American Water Company
 NAME OF ISSUING CORPORATION

FOR City of Arnold & Surrounding Area
 COMMUNITY, TOWN, OR CITY

Description of Service Area
<p>An area located in Jefferson County, Missouri, more particularly described as follows: All of that area being located within the boundary, as presently defined, for the city limits of the City of Arnold, Jefferson County, MO, and in addition to said area located within the city limits of the City of Arnold, the following areas bordering said city limits are also included and are further described as follows:</p> <ol style="list-style-type: none"> 1. An area located in Jefferson County, MO, bounded on the North by properties fronting Northview Drive, thence bounded on the East by properties fronting Klahs Lane and thereon to its intersection with the city limits of Arnold, thence bounded on the Northwest by properties fronting Hill Drive, thence bounded on the Southwest by properties fronting Scenic Drive, thence bounded on the Southeast by the city limits of the City of Arnold, MO. 2. An area located in Jefferson County, MO, bounded on the Northwest by Benton Drive, thence bounded on the Southwest by Tomahawk Drive and thereon to its intersection with the Southwest property line of a property owned by FoxC-6 School District, thence Southeast along the said Southwest line of property of said Fox C-6 School District property, to its intersection with the Arnold city limits, thence bounded on the Northwest by said city limits, thence following thereon to its intersection with Benton Drive. 3. An area located in Jefferson County, MO bordering the city limits of the City of Arnold, being inclusive of all the properties fronting Elms Glen Lane. 4. An area located in Jefferson County, MO bordering the city limits of the City of Arnold, bounded on the North by said Arnold city limits and Interstate Highway 55, thence bounded on the West by Interstate Highway 55, thence

* Indicates new rate or text
 + Indicates change

DATE OF ISSUE: April 5, 2017
 ISSUED BY: Cheryl Norton, President
727 Craig Road, St. Louis, MO 63141

DATE EFFECTIVE: May 5, 2017

Missouri-American Water Company
 NAME OF ISSUING CORPORATION

FOR City of Arnold & Surrounding Area
 COMMUNITY, TOWN, OR CITY

Description of Service Area
<p>bounded on the West by Interstate Highway 55, thence South and following said interstate to the Southwest corner of Lot 18 of Jefferson Square 14 subdivision a/k/a Richardson Square, thence Northeastwardly along the Southeast property line of said Lot 18 to its intersection with the City limits of the City of Arnold.</p> <p>5. A line certificate covering the portion of the Pomme Creek Tunnel, from a point approximately 1,950 feet north northeast of the intersection of Telegraph Rd (MO 231) and Arnold Tenbrook Rd, and 260 feet east of Arnold Tenbrook Road, extending east across the Meramec River from Jefferson County, MO into St. Louis County, MO approximately 2,000 feet to a point of connection to the Metropolitan St. Louis Sewer District Lower Meramec Wastewater Treatment Plant Baumgartner Tunnel at the following described location:</p> <p>A connection point located in a tract of land conveyed to “St. Louis County” as recorded in deed book 8042, page 323, of St. Louis County records, the location of which is more particularly described as follows:</p> <p>Commencing at the intersection of the East right-of-way line of a 20 foot wide private road as shown on “Appel’s Subdivision On The Meramec” a subdivision recorded in plat book 12, page 113 of St. Louis County records, and the North right-of-way line of Telegraph Road; thence in a Northerly direction along said East right-of-way line a distance of 933 feet more or less to the Northwest corner of a tract of land conveyed to “St. Louis County” as recorded in deed book 8042, page 323, of St. Louis County records; thence leaving said East right-of-way, Northeasterly along the northwesterly line of said “St. Louis County” tract a distance of 386 feet more or less to a point on said Northwesterly line; thence leaving said Northwesterly line, in a Southeasterly direction perpendicular to said Northwesterly line a distance of 214 feet more or less to the Connection Point.</p>

* Indicates new rate or text
 + Indicates change

DATE OF ISSUE: April 5, 2017
 ISSUED BY: Cheryl Norton, President
727 Craig Road, St. Louis, MO 63141

DATE EFFECTIVE: May 5, 2017

Missouri-American Water Company
NAME OF ISSUING CORPORATION

FOR Platte County
COMMUNITY, TOWN, OR CITY

Description of Service Area	
<p>The facilities serve approximately 100 lots in Ridgewood Estates Subdivision located in Section 31, Township 51 N, Range 33 W, in Platte County, Missouri.</p>	

* Indicates new rate or text
+ Indicates change

DATE OF ISSUE: April 5, 2017
ISSUED BY: Cheryl Norton, President
727 Craig Road, St. Louis, MO 63141

DATE EFFECTIVE: May 5, 2017

Missouri-American Water Company FOR Incline Village
NAME OF ISSUING CORPORATION COMMUNITY, TOWN, OR CITY

Description of Service Area	
<p>An area located in part of U.S Surveys 380 and 881, and part of Sections 25, 26, 27 and 34 and all of Sections 35 and 36 in Township 48 North, Range 1 West in Lincoln County. Also part of Section 31 in Township 48 North, Range 1 East in St. Charles County, also all of Section 6 and part of Section 7 in Township 47 North, Range 1 East in St. Charles County and all of Sections 1, 2, 11 and part of Sections 3, 10, 12, 13 and 14 in Township 47 North, Range 1 West in Warren County, Missouri and adjacent areas also, and encompassing Incline Village in said counties and being more particularly described as follows:</p> <p>Beginning at the intersection of the southern line of Section 10, Township 47 North, Range 1 West with the western right-of-way line of state highway "J", thence in a northward direction along said western right-of-way of state highway "J" to its intersection with Rock Springs Road; thence departing said highway "J" and going in an eastward direction along the northern right-of-way line of Rock Springs Road and its prolongation eastwardly of East Rock Springs Road to its intersection with Myers Road; thence in a northerly direction along the western right-of-way line of Myers Road to its intersection with the centerline of Big Creek; thence departing said Myers Road going in an eastward direction along the centerline of said Big Creek to its intersection with the eastern line of Lincoln County; thence in a southern direction along the common county line between St. Charles County and Lincoln County to its intersection with Hunn Road; thence in an easterly and southerly direction along the northern and eastern right-of-way line of Hunn Road to its intersection with Dietrich Road; thence continuing in a southern direction along the eastern right-of-way line of said Dietrich Road to its intersection of the northern line of Section 6, Township 47 North, Range 1 East of St. Charles County; thence departing said Dietrich Road going in an eastward direction along the northern line of said section 6 to the northeast corner of said Section 6; thence in a southerly direction along the eastern line of said section 6 to the southeast corner of said section 6; thence continuing in a southerly direction along the eastern line of Section 7, Township 47 North, Range 1 East of St. Charles County to its intersection with Spartan Drive; thence in a southerly direction along the eastern right-of-way line of Spartan Drive and Forstell Woods Drive to its intersection with the southern right-of-way on said state highway "W"; thence in a southwesterly and southern direction along the southern and eastern right-of-way on said state highway "W" an approximate distance of 1560 feet to the plus or minus watershed line for the area; thence departing said state highway "W" north 67 degrees west along the approximate watershed line a distance of 1592 feet more or less to a point; thence south 83 degrees west along said approximate watershed line a distance of 3520 feet more or less to a point; thence in a straight line in a southwesterly direction to the south quarter corner of Section 12 in Township 47 North, Range 1 West; thence in a westerly direction along the southern line of said section 12, 2640 feet more or less to the common corner of Sections 11, 12, 13 and 14 of said Township 47 North, Range 1 West; thence in a southerly direction along the east line of said Section 14, 2640 feet more or less to the east</p>	

* Indicates new rate or text
 + Indicates change

DATE OF ISSUE: April 5, 2017
 ISSUED BY: Cheryl Norton, President
727 Craig Road, St. Louis, MO 63141

DATE EFFECTIVE: May 5, 2017

Missouri-American Water Company
NAME OF ISSUING CORPORATION

FOR Incline Village
COMMUNITY, TOWN, OR CITY

Description of Service Area	
<p>Continued:</p> <p>quarter corner of said Section 14; thence in a westerly direction along the south line of the north half of said Section 14 in Township 47 North, Range 1 west to its intersection with the western right-of-way line of North Stringtown Road; thence in a northerly direction along the western right-of-way line of said North Stringtown Road to its intersection with the northern line of said Section 14; thence departing North Stringtown Road in a westerly direction along the southern line of Sections 10 and 11 to the point of beginning.</p>	

* Indicates new rate or text
+ Indicates change

DATE OF ISSUE: April 5, 2017
ISSUED BY: Cheryl Norton, President
727 Craig Road, St. Louis, MO 63141

DATE EFFECTIVE: May 5, 2017

Missouri-American Water Company
 NAME OF ISSUING CORPORATION

FOR Anna Meadows
 COMMUNITY, TOWN, OR CITY

Description of Service Area	
<p>Commencing at a point in that is 1,500 feet due west of the northwest corner of the SW ¼ of the NW ¼ of Section 25, Township 48 North, Range 01 East; thence due east 1,500 feet to the said northwest corner of the SW ¼ of the NW ¼ of said Section 25; thence east along the quarter-quarter section line to the northeast corner of the SE ¼ of the NW ¼ of Section 25, Township 48, North, Range 01 East; thence south along the quarter section line to a point at the Big Creek, said point also being on the county line between St. Charles County and Lincoln County; thence generally southwesterly along the Big Creek and said county line to a point on the south line of said Section 25; thence west along the south line of Section 25 a distance of approximately 1,300 feet m/l to a point along the Big Creek and said county line; thence generally northwesterly along the said county line to a point on the east line of Section 26, Township 48 North, Range 01 East; thence continuing generally northwesterly along the said county line to a point that is 1,500 feet due west of the east line of Section 26 Township 48 North, Range 01 East; thence north parallel to the east line of said Section 26 a distance of approximately 2,200 feet m/l to the point of beginning.</p>	

* Indicates new rate or text
 + Indicates change

DATE OF ISSUE: April 5, 2017
 ISSUED BY: Cheryl Norton, President
727 Craig Road, St. Louis, MO 63141

DATE EFFECTIVE: May 5, 2017

Missouri-American Water Company
 Name of Issuing Corporation

For

Cole & Callaway Counties
 Community, Town or City

Sewer Service Area Legal Description	
All of Cole County, Missouri, more particularly described as follows:	
Beginning at the southwest corner of Section 32, in Township 43, in Range 14; thence in a direct line to the Missouri River, to a point where the subdivisional line between Fractional Sections 12 and 13, Township 46, Range 14, intersects the Range Line between Ranges 13 and 14; thence in a direct line to the nearest point in the middle of the main channel of the Missouri River; thence down the middle of the main channel thereof to a point where the middle of the main channel of the Osage River intersects the same; thence up the middle of the main channel of the Osage River to the mouth of Profit's Creek; thence up said creek to the Range Line between Ranges 11 and 12; thence south with the said Range line to the southeast corner of Township 42 of Range 12; thence west with the Township Line between Townships 41 and 42 and to the middle of the main channel of the Osage River thence up the same in the middle of the main channel thereof, to a point where the Township Line between Townships 41 and 42 crosses the same a second time; thence west with said Township line to the southwest corner of Township 42 in Range 13; thence north to the northwest corner of said Township; thence west with Township Line between Townships 42 and 43 to the place of beginning.	+ + + + + + + + + + +
And excepting the area within Cole County which includes the present City Limits boundary of Russellville, Missouri, described as follows:	+ +
Beginning at the Southwest Corner of the Northeast Quarter of Section 3, in Township 43, in Range 14; thence northerly in a direct line to the Northwest Corner of the Southeast Quarter of Section 34, in Township 44, in Range 14; thence easterly in a direct line to the Northeast Corner of the Southwest Quarter of Section 35, in Township 44, in Range 14; thence southerly in a direct line to the Southeast Corner of the Northwest Quarter of Section 2, in Township 43, in Range 14; thence westerly in a direct line to the place of beginning.	+ + + + +
Also a part of Callaway County, Missouri, more particularly described as follows:	
Beginning at a point in the center of the Missouri River where said center intersects with the westerly line of Range 11 in Township 45 North; thence northerly along said Range Line to the intersection with the center of Cedar Creek; thence northerly up and along the center of Cedar Creek to the Township Line between Townships 45 and 46, thence easterly along said Township Line to the Southwest Corner of Section 35 Township 46 North of Range 11 West, thence northerly to the northwest corner of said Section 35, thence easterly along the north line of Sections 35 and 36 to the Northeast corner of Section 36, thence southerly along the east line of Section 36 to the Southeast corner of Section 36, thence easterly along the line between Townships 45 and 46 to intersect with the easterly line of Range 10 West; thence southerly along the easterly line of said Range 10, to the center of the Missouri River; thence westerly up and along the center of the Missouri River to the point of beginning;	+ + + + + + + + +
Hiller's Creek Subdivision:	*
Beginning at the Southeast corner of Section 20 T46N R10W; thence Northerly along the East line of said Section 20	*

* *Indicates new rate or text*

+ *Indicates change*

Date of Issue: August 12, 2019 Effective Date: September 11, 2019

Issued By: Deborah D. Dewey, President
727 Craig Road, St. Louis, MO 63141

FILED
 Missouri Public
 Service Commission
 SA-2019-0334; YS-2020-0026

Missouri-American Water Company
 Name of Issuing Corporation

For

Cole & Callaway Counties
 Community, Town or City

Sewer Service Area Legal Description	
Continued	
884.4 ft to a point; thence North 59°0'0" East 924.5 ft m/l to a point that is on the North line of the SW ¼ of the SW ¼ of Section 21 T26N R10W; thence North 35°0'0" East 1,819.3 ft to a point of intersection with the center line of Hillers Creek as it exists on June 21, 2019; thence following along the approximate center line of said creek, as it exists on June 21, 2019, northwesterly to the west line of said Section 21, thence continuing along the said centerline of Hillers Creek, a total distance of 4,235.3 ft m/l to the Northwest corner of the NE ¼ of the NE ¼ of the said Section 20; thence southerly along the West line of the East ½ of the NE ¼ of Section 20, and continuing southerly along the west line of the NE ¼ of the SE ¼ of Section 20 a total distance of 3,963.9 ft m/l to the Southwest corner of the said NE ¼ of the SE ¼ of Section 20; thence westerly 146.9 ft along the north line of the SW ¼ of the SE ¼ of Section 20 to a point: thence southerly along a line that is parallel to the east line of the said SW ¼ of the SE ¼ of Section 20 1,385 ft m/l to a point that is on the South line of Section 20; thence East 1,485.3 ft m/l along the South line of Section 20 to the SE corner of Section 20 and the point of beginning.	* * * * * * * * *
With the exception of the area with Callaway County which includes the present city limits boundary of Holt Summit, Missouri, Mer Mac subdivision, and Choctaw Ridge subdivision, more particularly described as follows:	+ +
Beginning at the point 1,000 feet west of the intersection of the West Right of Way Line of Route AC and the Township Line between Townships 44 and 45; thence east along said Township Line to the Northwest Corner of the Northeast Quarter of the Northeast Quarter of Section 2, Township 44 North, Range 11 West; thence south to the Southwest Corner of said Northeast Quarter of the Northeast Quarter of Section 2; then east to the West Right of Way line of US Route 54; thence northeast along said Right of Way Line to the Township Line between Townships 44 and 45; thence east along said Township Line to the intersection with the Range Line between Ranges 11 and 10; thence north along said Range Line to the Southwest Corner of the Northwest Quarter of Section 30, Township 45 North, Range 10 West; thence east along the Quarter Line 3,820 feet more or less to the Southeast Corner of said Northwest Quarter of Section 30; thence north along the Quarter Section Lines to the Northeast Corner of the Southwest Quarter of Section 19 in Township 45 North, Range 10 West; thence west along the Quarter Lines to the intersection with the West Section Line of Section 23, in Township 45, in Range 11; thence south along said Section Line to the South Right of Way line to Route OO; thence east along said South Right of Way Line to the Northwest Corner of the Northeast Quarter of the Northeast Quarter of Section 26, Township 45 North, Range 11 West; thence south 1,300 feet more or less to the Southwest Corner of said Northeast Quarter of the Northeast Quarter of Section 26; thence Southeast 1,900 feet more or less to the Northwest Corner of the Southwest Quarter of Section 25, Township 45 North, Range 11 West; thence east to a point 1,000 feet west of the West Right of Way Line of Route AC; thence in a southwesterly direction parallel to and 1,000 feet west of the West Right of Way Line of Route AC to the point of the beginning.	+ +
And excepting the area within Cole and Callaway counties which includes the present city limits boundary of City of Jefferson, Missouri and surrounding area, described as follows:	+ +

* *Indicates new rate or text*

+ *Indicates change*

Date of Issue: August 12, 2019 Effective Date: September 11, 2019

Issued By: Deborah D. Dewey, President
727 Craig Road, St. Louis, MO 63141

FILED
 Missouri Public
 Service Commission
 SA-2019-0334; YS-2020-0026

Missouri-American Water Company
Name of Issuing Corporation

For

Pettis County
Community, Town or City

Sewer Service Area Legal Description	
<p>Beginning at the intersection of the west line of Section B in Township 45 North of Range 20 West of the Fifth Principal meridian in Pettis County, MO, and the South Right of Way line of the Missouri Pacific Railroad, thence south along the West Line of said Section 8 3,515 feet to a hedge line, thence east along said hedge line 980 feet, thence north 2,663.5 feet, thence east 1,632 feet, thence north 771 feet to the South Right of Way line of said Missouri Pacific Railroad, thence in a northwesterly direction along the south Right of Way line of said Missouri Pacific Railroad to the place of beginning, excepting that part deeded and used for road purposes.</p>	<p>+ + + + + +</p>
<p>Beginning at the intersection of the East line of Section 7 in Township 45 North of Range 20 West of the Fifth Principal meridian in Pettis County, Missouri, and the South Right of Way line of the Missouri Pacific Railroad, thence south along the East line of said Section 7 4,827 feet to the Southeast Corner of said Section 7, thence west along the South Line of said Section 7 3,990 feet to the West line of Lot 1 of the Southwest Quarter of said Section 7, thence north along the West Line of said Lot 1 1,335 feet to the North Line of Lot 1 of the said Southwest Quarter, thence east along the North Line of Lot 1 of said Southwest Quarter 1,341 feet to the East Line of said Lot 1 of the Southwest Quarter, thence north along the West Line of the Southeast Quarter and the Northeast Quarter of said Section 7 3,602 feet to the South Right of Way line of said Missouri Pacific Railroad, thence in a Southeasterly direction along the South Right of Way line of said Missouri Pacific Railroad 2,619 feet to the place of beginning.</p>	<p>+ + + + + + + + +</p>

* *Indicates new rate or text*

+ *Indicates change*

Date of Issue: August 12, 2019 Effective Date: September 11, 2019

Issued By: Deborah D. Dewey, President
727 Craig Road, St. Louis, MO 63141

FILED
Missouri Public
Service Commission
SA-2019-0334; YS-2020-0026

Missouri-American Water Company
NAME OF ISSUING CORPORATION

FOR Benton County
COMMUNITY, TOWN, OR CITY

Description of Service Area	
<p>Commencing at the common corner to Sections 15, 16, 21, 22, Township 40 North, Range 22 West; thence South along the East line of Section 21 to a point at the centerline of the Osage River, said point being the Point of Beginning; Thence Southwesterly along the centerline of the Osage River to a point on the West line of Section 21, Township 40 North, Range 22 West; thence South along said section line a distance of 300 feet; thence East parallel to the South line of said Section 21 to a point that is on the West line of the Northeast$\frac{1}{4}$ of the Southwest$\frac{1}{4}$ of Section 21; thence South along the quarter-quarter section line to the South line of Section 21; thence continuing South along the quarter-quarter section line of Section 28 Township 40 North, Range 23 West a distance of 1,400 feet; thence East parallel to the North line of said Section 28 to a point that is on the South R.O.W. of Branch Avenue; thence Southeasterly along said R.O.W. to a point on the Easterly prolongation of said R.O.W. to the South R.O.W. of State Highway 83; thence Northeasterly along said R.O.W. to a point on the intersection with the South R.O.W. of Old State Highway 65, a.k.a. State Highway MM; thence Southeasterly along said R.O.W. to the intersection of said R.O.W. with the Southwesterly prolongation of the centerline of Village Drive in the Southeast $\frac{1}{4}$ of the Northeast $\frac{1}{4}$ of Section 22, Township 40 North, Range 22 West; thence Northeasterly along said centerline of Village Drive a distance of 2,600 feet to a point that is in the Northwest$\frac{1}{4}$ of Section 26, Township 40 North, Range 22 West; thence North parallel with the West line of said Section 26 to a point on the North line of Section 26, Township 40 North, Range 22 West; thence West along said section line to the Southwest corner of the Southeast$\frac{1}{4}$ of the Southeast$\frac{1}{4}$ of Section 22, Township 40 North, Range 22 West to a point on the North R.O.W. of State Highway MM; thence Northeasterly along said R.O.W. to a point at the intersection of the North R.O.W. of State Highway MM and the North R.O.W. of High Drive, a.k.a. Eagle Ridge Drive; thence Northwesterly along the North R.O.W. of High Drive to a point on the West line of the Northeast $\frac{1}{4}$ of Section 22, Township 40 North, Range 22 West; thence North along said line to the North line of said section 22; thence West along the North line of said section 22 to the centerline of the Osage River; thence Southwesterly along said centerline to the Point of Beginning.</p>	

* Indicates new rate or text
+ Indicates change

DATE OF ISSUE: April 5, 2017
ISSUED BY: Cheryl Norton, President
727 Craig Road, St. Louis, MO 63141

DATE EFFECTIVE: May 5, 2017

FILED
Missouri Public
Service Commission
ST-2017-0261; YS-2017-0192

Missouri-American Water Company
NAME OF ISSUING CORPORATION

FOR Stonebridge Village
COMMUNITY, TOWN, OR CITY

Description of Service Area	
<p>A tract of land being all of the East Half of the Southeast Quarter of Section 7, all of Section 8, the Northwest Quarter of Section 9, the Southwest Quarter of Section 9, the West Half of the East Half of Section 9, the Northwest Quarter of Section 16, the Southwest Quarter of Section 16, the Northwest Quarter of the Southeast Quarter of Section 16, the South Half of the Southeast Quarter and that part of the Northeast Quarter of said Southeast Quarter lying South of the Missouri Pacific Railroad of Section 16, all of Section 17, except that part lying Southwest of Missouri State Highway 76, the Northeast Quarter of Section 18, the Northwest Quarter of Section 21, the Northeast Quarter of Section 21, Township 23 North, Range 22 West, Stone County, Missouri, and that part of the West Half of the Southwest Quarter of Section 15, lying South of the Missouri Pacific Railroad and all of the Northwest Quarter of Section 22, Township 23 North, Range 22 West, Taney County, Missouri, and being more particularly described as follows: Beginning at an existing stone at the Southeast Corner of said Section 17; thence North 88 degrees 21 minutes 39 seconds West along the South line of the Southeast Quarter of said Section 17, a distance of 2,600.18 feet to an existing stone at the Southwest corner of the Southeast Quarter of said section 17 for corner; thence North 88 degrees 18 minutes 00 seconds West along the South line of the Southwest Quarter of said Section 17 a distance of 1,110.03 feet to a point on a curve, said point being on the East right of way line of said Missouri State Highway 76; thence along said East right of way line to a point on the West line of the Southwest Quarter of said Section 17 for corner; thence North 01 degree 39 minutes 15 seconds East along said West line a distance of 1,797.55 feet to an existing stone at the Southwest corner of the Northwest Quarter of said Section 17 for corner; thence North 89 degrees 06 minutes 04 seconds West along the South line of said Northeast Quarter of Section 18 a distance of 2,630.97 feet to the Southwest corner of said Northeast Quarter of Section 18 for corner; thence North 01 degree 08 minutes 25 seconds East along the West line of said Northeast Quarter of Section 18 a distance of 2,675.84 feet to the Northwest corner of said Northeast Quarter of Section 18 for corner; thence South 88 degrees 27 minutes 04 seconds East along the North line of said Northeast Quarter of Section 18 a distance of 1,330.31 feet to the Southwest corner of the East Half of the Southeast Quarter of said Section 7 for corner; thence North 01 degree 32 minutes 24 seconds East along the West line of said East Half of the Southeast Quarter of Section 7 a distance of 2,631.12 feet to</p>	

* Indicates new rate or text
+ Indicates change

DATE OF ISSUE: April 5, 2017
ISSUED BY: Cheryl Norton, President
727 Craig Road, St. Louis, MO 63141

DATE EFFECTIVE: May 5, 2017

FILED
Missouri Public
Service Commission
ST-2017-0261; YS-2017-0192

Missouri-American Water Company
 NAME OF ISSUING CORPORATION

FOR Stonebridge Village
 COMMUNITY, TOWN, OR CITY

Description of Service Area	
<p>Continued</p> <p>the northwest corner of said East Half of the Southeast Quarter of Section 7 for Corner; thence South 89 degrees 04 minutes 21 seconds East along the North line of said East Half of the Southeast Quarter of Section 7 a distance of 1,326.01 feet to the Southwest corner of the Northwest Quarter of said Section 8 for corner; thence North 01 degree 26 minutes 43 seconds East along the West line of said Northwest Quarter of Section 8 a distance of 2,645.51 feet to an existing stone at the Northwest corner of said Section 8 for corner; thence South 88 degrees 40 minutes 53 seconds East along the North line of said Section 8 a distance of 5,164.59 feet to the Northeast corner of said Section 8 for corner; thence South 89 degrees 13 minute 56 seconds East along the North line of said Section 9 a distance of 2,588.90 feet to an existing stone at the Northeast corner of the Northwest Quarter of said Section 9 for corner; thence South 88 degrees 33 minutes 26 seconds East along said North line of Section 9 a distance of 1,304.11 feet to the Northeast corner of the West Half of the Northeast Quarter of said Section 9 for corner; thence South 01 degree 12 minutes 39 seconds West along the East line of the West Half of the East Half of said Section 9 a distance of 5,344.39 feet to the Southeast corner of the West Half of the Southeast Quarter of said Section 9 for corner; thence North 88 degrees 38 minutes 11 seconds West along the South line of said Section 9 a distance of 1,300.91 feet to the Northeast corner of said Northwest Quarter of said Section 16 for corner; thence South 01 degrees 43 minutes 19 seconds West along the East line of said Northwest Quarter a distance of 2,665.47 feet to the Southeast corner of said Northwest Quarter of Section 16 for corner; thence South 88 degrees 30 minutes 52 seconds East along the North line of said Northwest Quarter of the Southeast Quarter of Section 16 a distance of 1,286.84 feet to the Northeast corner of said Northwest Quarter of the Southeast Quarter of Section 16 for corner; thence South 01 degree 35 minutes 30 seconds West along the East line of said Northwest Quarter of the Southeast Quarter of Section 16 a distance of 1,325.97 feet to the Southeast corner of said Northwest Quarter of the Southeast Quarter of Section 16 for corner; thence North 01 degree 35 minutes 30 seconds East along the West line of said Northeast Quarter of the Southeast Quartet a distance of 265.92 feet to a point on a curve, said point being on said Railroad South right of way line; thence along said right of way line to a point on the East line of the West half of said Southwest Quarter of Section 15 for corner; thence South 01 degree 32 minutes 08 seconds West align said East line of the West Half of said Southwest Quarter of Section 15 a distance of 1,867.10 feet to an existing iron pin at the Southeast corner of said</p>	

* Indicates new rate or text
 + Indicates change

DATE OF ISSUE: April 5, 2017
 ISSUED BY: Cheryl Norton, President
727 Craig Road, St. Louis, MO 63141

DATE EFFECTIVE: May 5, 2017

Missouri-American Water Company
NAME OF ISSUING CORPORATION

FOR Stonebridge Village
COMMUNITY, TOWN, OR CITY

Description of Service Area	
<p>Continued</p> <p>West Half of the Southwest Quarter of Section 15 for corner; thence South 89 degrees 21 minutes 06 seconds East along the South line of said Section 15 a distance of 1,315.41 feet to the Northeast corner of the Northwest Quarter of said Section 22 for corner; thence South 01 degree 04 minutes 54 seconds West along the East line of said Northwest Quarter of Section 22 a distance of 2,668.76 feet to the Southeast corner of said Northwest Quarter of Section 22 for corner; thence North 89 degrees 03 minutes 31 seconds West along the South line of said Northwest Quarter of Section 22 a distance of 2,644.03 feet to the Southwest corner of said Northwest Quarter of section 22 for corner; thence North 88 degrees 25 minutes 38 seconds West along the South line of said Northeast Quarter of Section 21 a distance of 2,608.40 feet to an existing stone at the Southwest corner of said Northeast Quarter of Section 21 for corner; thence North 88 degrees 12 minutes 35 seconds West along the South line of said Northwest Quarter of Section 21 a distance of 2,562.75 feet to an existing stone at the Southwest corner of said Northwest Quarter of Section 21 for corner; thence North 01 degree 22 minutes 23 seconds East along the West line of said Northwest Quarter of Section 21 a distance of 2,627.56 feet to said point of beginning, and containing 2,936.82 acres of land, more or less, subject to all easements and/or rights of way.</p>	

* Indicates new rate or text
+ Indicates change

DATE OF ISSUE: April 5, 2017
ISSUED BY: Cheryl Norton, President
727 Craig Road, St. Louis, MO 63141

DATE EFFECTIVE: May 5, 2017

Missouri-American Water Company
NAME OF ISSUING CORPORATION

FOR Saddlebrooke Village
COMMUNITY, TOWN, OR CITY

Description of Service Area	
<p>A watershed area of land being bounded on the north by Woods Fork & Upper Bull Creek Watershed, being bounded on the east by the Eastern Line of part of Section 20 and the Eastern Line of Sections 29 & 32 in Township 25 North, Range 20 West, and the Eastern Line of Section 1 in Township 24 North, Range 21 West, Bounded on the south by the Southern Line of Sections 1, 2, 3, 4, & part of Section 5 of Township 24 North, Range 21 West, bounded on the west by Bear Creek Watershed and Highways 65 and Route 176 encompassing part of Sections 23, 24, 25, 26, 27, 28, 29, 32 and 33, and all of Sections 34, 35 and 36 of Township 25 North, Range 21 West in Christian County, Missouri, part of Sections 19, 20 and all of Sections 29, 30, 31 & 32 in Township 25 North, Range 20 West in Christian County, Missouri, and all of Sections 1, 2, 3, & 4 and Part of Section 5 of Township 24 North, Range 21 West in Taney County, Missouri.</p>	

* Indicates new rate or text
+ Indicates change

DATE OF ISSUE: April 5, 2017
ISSUED BY: Cheryl Norton, President
727 Craig Road, St. Louis, MO 63141

DATE EFFECTIVE: May 5, 2017

Missouri-American Water Company
NAME OF ISSUING CORPORATION

FOR Emerald Pointe
COMMUNITY, TOWN, OR CITY

Description of Service Area	
<p>Beginning at the Southeast Corner of the Southeast Quarter of the Southwest Quarter of Section 36, Township 22 North, Range 22 West, said point being a Missouri Department of Natural Resources Monument; thence N 88°14'49" W, along the South line of said Section 36, 1976.49 feet; thence leaving said South line of Section 36. N 00°54'57" E, 330.06 feet; thence N 88°11'55" W, 660.25 feet to the West line of said Section 36; thence along said West line of Section 36, N 01°10'04" E, 1035.36 feet to a stone, said stone being the Northwest Corner of the Southwest Quarter of the Southwest Quarter of said Section 36; thence N 89°48'37" W, 2622.33 feet to the Northeast Corner of the Southeast Quarter of the Southwest Quarter of Section 35, Township 22 North, Range 22 West; thence along the North line of said Southeast Quarter of the Southwest Quarter of Section 35, N 88°17'38" W, 640.00 feet; thence leaving said line, S 01°57'46" W, 341.35 feet; thence S 55°12'46" E, 315.77 feet; thence S 01°57'46" W, 300.00 feet to a point on the Corp of Engineers take line for Table Rock lake; thence along said take line N 55°12'46" W, 335.10 feet to Corp of Engineers Monument C 336-4; thence continuing along said take line N 43°57'01" W, 902.48 feet to Corp of Engineers Monument C 336-5/C 334-1; thence continuing along said take line N 24°38'11" W, 388.67 feet to Corp of Engineers Monument C 334-2; thence continuing along said take line N 16°55'32" W, 542.08 feet to Corp of Engineers Monument C 334-3; thence continuing along said take line N 01°01'39" E, 338.01 feet to Corp of Engineers Monument C 3344; thence continuing along said take line S 60°36'45" E, 376.92 feet to Corp of Engineers Monument C 334-5/C 335-1; thence continuing along said take line S 87°58'13" E, 329.40 feet to Corp of Engineers Monument C 335-2; thence continuing along said take line S 60°49'41" E, 744.75 feet to Corp of Engineers Monument C 335-3: thence continuing along said take line N 27°26'55" E, 751.65 feet to Corp of Engineers Monument C 3354/C 323-1: thence continuing along said take line N 65°04'15" E, 732.26 feet to Corp of Engineers Monument C 323-2; thence continuing along said take line N 27°35'15" E, 336.47 feet to Corp of Engineers Monument C 323-3; thence continuing along said take line N 87°04'58" W, 832.12 feet to Corp of Engineers Monument C 3234/C 324-1-1, said monument being on the West line of the Northeast Quarter of said Section 35; thence along said West line of the Northeast Quarter of said Section 35, N 00°13'44" E, 675.77 feet to a stone, said stone being the Southwest Corner of the Northwest Quarter of the Northeast Quarter of Section 35; thence continuing said West line of the Northeast Quarter of Section 35, N 03°21'49" E, 1274.58 feet to Corp of Engineers Monument G 324-2-4/C 322-1, said monument being the Northwest Comer of said Northeast Quarter of Section 35; thence along the North line of said Section 35, S 88°02'47" E, 2646.95 feet to a stone, said stone being the Northeast Corner of said Section 35; thence N 01°43'53" E, along the West line of Section 25, Township 22 North, Range 22 West, 1318.98 feet to the Northwest Corner of the Southwest Quarter of the Southwest Quarter of said Section 25; thence along the North line of said Southwest Quarter of the Southwest Quarter of Section 25, N 87°56'54" E, 1319.63 feet to the Northeast Corner of said Southwest Quarter of the Southwest Quarter of Section 25; thence S 01°35'33" W, along the East line of said Southwest Quarter of the Southwest Quarter of Section 25, 1314.44 feet to the section line; thence S 01°51'49" W, along the West line of the Northeast Quarter of the Northwest Quarter of Section 36; thence S 87°42'10" E along the North line of the Southeast Quarter of the Northwest Quarter of said Section 36, 1326.37 feet to the Northeast Corner</p>	

* Indicates new rate or text
+ Indicates change

DATE OF ISSUE: April 5, 2017
ISSUED BY: Cheryl Norton, President
727 Craig Road, St. Louis, MO 63141

DATE EFFECTIVE: May 5, 2017

FILED
Missouri Public
Service Commission
ST-2017-0261; YS-2017-0192

Missouri-American Water Company
NAME OF ISSUING CORPORATION

FOR Emerald Pointe
COMMUNITY, TOWN, OR CITY

Description of Service Area	
<p>of said Southeast Quarter of the Northwest Quarter of Section 36; thence S 01°58'11" W, along the East line of West half of said Section 36, 3935.82 feet to the point of beginning.</p> <p>A tract of land situated in the part of the NW 1/4 of the NE 1/4 of Section 1, Township 21 North, Range 22 West, and part of the W 1/2 of the SE 1/4 of Section 36, Township 22 North, Range 22 West, Taney County, Missouri, Being more particularly described as follows:</p> <p>Beginning at an existing aluminum monument marking the Southwest corner of the W 1/2 of the SE 1/4 of Section 36: Thence North 01°38'25" East, a distance of 2670.34 feet, to an existing stone marking the Northwest corner of the W 1/2 of the SE 1/4. of Section 36; Thence South 86°59'15" East, a distance of 1329.13 feet. to an existing 1/2" iron pin marking the Northeast corner of the NW 1/4 of the SE 1/4 of Section 36; Thence South 01°49'05" West, a distance of 1321.57 feet, to an existing stone marking the Northeast corner of the SW 1/4. of the SE 1/4 of Section 36; Thence South 01°48'16" West, along the East line of the SW 1/4. of the SE 1/4. of Section 36, a distance of 425.69 feet to a point on the Northerly right-of way line of M.S.H.D. Route "P": Along the Northerly and Westerly right-of-way line of M.S.H.D. Route "P" as follows: Thence South 59°39'29" West, a distance of 34.06 feet; Thence Southwesterly along a 12.8072 degree curve to the left, 321.43 feet (said curve having a radius of 447.37 feet); Thence South 18°23'28' West a distance of 228.00 feet; Thence Southerly along a 9.3468 degree curve to the left, 273.55 feet (said curve having a radius of 613.00 feet); Thence South 07°10'37" East, a distance of 142.74 feet to a point on the South line of the SW 1/4 of the SE 1/4 of Section 36; Thence continuing South 07°10'37" East. a distance of 24.26 feet: Thence Southerly along a 27.4038 degree curve to the right, 284.63 feet (said curve having a radius of 209.08 feet); Thence South 70°49'19" West a distance of 570.30 feet; Thence South 56°26'26" West. a distance of 80.52 feet; Thence South 70°49'19" West a distance of 275.37 feet to a point on the Table Rock Lake Government Fee Taking Line; Thence North 24°43'55" West leaving the North right-of-way line of the road and along the Government Fee Taking Line. a distance of 113.01 feet, to a point on the West line of the NW 1/4 of the NE 1/4 of Section 1; Thence North 00°56'31" East along the West line of the NW 1/4. of the NE 1/4 of Section 1 a distance of 504.17 feet to the Point of Beginning.</p>	

* Indicates new rate or text
+ Indicates change

DATE OF ISSUE: April 5, 2017
ISSUED BY: Cheryl Norton, President
727 Craig Road, St. Louis, MO 63141

DATE EFFECTIVE: May 5, 2017

Missouri-American Water Company
 NAME OF ISSUING CORPORATION

FOR Emerald Pointe
 COMMUNITY, TOWN, OR CITY

Description of Service Area	
<p>From SA-2012-0362:</p> <p>All that part of the South Half (S1/2) Lot 2 of the Southwest Quarter (SW 1/4) of Section 30, Township 22 North, Range 21 West, Taney County, Missouri, which lies southerly of the southerly right-of-way line of Route 465 (as shown on the plan sheet for Missouri Department of Transportation Job No. J8P0623), containing 6.028 acres, more or less, lying in the southwesterly corner of said S 1/2 Lot 2 SW 1/4 of said Section 30.</p> <p>Together with, all of the South Half (S 1/2) of the Southeast Quarter (SE 1/4) lying East of Highway No. 265 and West of westerly right-of-way line of Route 465 (as shown on the plan sheet for Missouri Department of Transportation Job No. J8P0623), all in Section 25, Township 22 North, Range 22 West, Taney County, Missouri.</p> <p>And Together with, all of the East Half (E 1/2) of the Northeast Quarter (NE 1/4) and the Northwest Quarter (NW 1/4) of the Northeast Quarter (NE 1/4) of Section 36, Township 22 North, Range 22 West, Taney County, Missouri, lying North and East of Highway No. 265; Except that parcel described in Warranty Deed recorded in Book 415, at Pages 9660 through 9662 of the Recorder's Office of Taney County, Missouri.</p> <p>Also: A twenty foot (20.0') wide strip of ground lying over and across a portion of the Northeast Quarter (NE 1/4) of the Northeast Quarter: (NE 1/4) and the South Half(S 1/2) of the Northeast Quarter (NE 1/4) of Section 36, Township 22 North, Range 22 West of the fifth principal meridian, Taney County, Missouri. The limits of the easement shall extended to, or truncate at the right-of-way limits of M.S.H.D. Route 265, All that part of the Grantor's land lying 10.00 feet on each side of the centerline described as follows:</p> <p>Commencing at an existing 1 1/2" iron pipe marking the Southwest corner of Section 30, T22 North, Range 21 West; Thence North 00°08'56" East a distance of 55.17 feet to an aluminum monument marking the Northeast corner of the NE 1/4 of the NE 1/4 of Section 36; Thence South 47°35'25" West, along the North line of a parcel of land described in Book 310, at Page 2976, of the Recorder's Office of Taney County, a distance of 1784.55 feet to a point on the Northerly right-of-way line of M.S.H.D. Route 265; Thence South 49°00'32" East, along the Northerly right-of-way line of M.S.H.D. Route 265, a distance of 42.93 feet to the Point of Beginning; Thence South 45°06'23" West a distance of 141.83 feet to the South right-of-way line of M.S.H.D. Route 265 for a Point of Terminus, Containing 2837 square feet of land, more or less.</p>	

* Indicates new rate or text
 + Indicates change

DATE OF ISSUE: April 5, 2017
 ISSUED BY: Cheryl Norton, President
727 Craig Road, St. Louis, MO 63141

DATE EFFECTIVE: May 5, 2017

Missouri-American Water Company
 NAME OF ISSUING CORPORATION

FOR Emerald Pointe
 COMMUNITY, TOWN, OR CITY

Description of Service Area	
<p>Continued</p> <p>And Also:</p> <p>A twenty foot (20') wide strip of ground lying over and across a portion of the South half (S 1/2) of Lot 2 of the fractional Southwest Quarter (SW 1/4) of Section 30, Township 22 North, Range 21 West of the fifth principal meridian, Taney County, Missouri. The limits of the easement shall extend to, or truncate at the right-of-way line of M.S.H.D. Route 465, All that part of the Grantor's land lying 10.00 feet on each side of the centerline described as follows:</p> <p>Commencing at an existing 1 1/2" iron pipe marking the Southwest corner of Section 30, Township 22 North, Range 21 West; Thence North 00°08'56" East a distance of 55.17 feet to an aluminum monument marking the Northeast corner of the NE 1/4 of the NE 1/4 of Section 36, Township 22 North, Range 22 West; Thence North 01°52'42" East, along the West line of said Section 30, a distance of 646.64 feet to a point on the Southerly right-of-way line of M.S.H.D. Route 465, a distance of 273.80 feet to the Point of Beginning; Thence North 17°47'48" East a distance of 423.60 feet to a point on the Northerly right-of-way line of M.S.H.D. Route 465 for the Point of Terminus. Containing 8,473 square feet of land, more or less.</p>	

* Indicates new rate or text
 + Indicates change

DATE OF ISSUE: April 5, 2017
 ISSUED BY: Cheryl Norton, President
727 Craig Road, St. Louis, MO 63141

DATE EFFECTIVE: May 5, 2017

Missouri-American Water Company
NAME OF ISSUING CORPORATION

FOR Cedar Hill
COMMUNITY, TOWN, OR CITY

Description of Service Area	
<p>An area located in Jefferson County, MO, more particularly described as follows:</p> <p>Beginning at the Center Line of Big River at a point approximately 3,500 feet north of the South Line of fractional Section 12, Township 42 North, Range 3 East of the Fifth Principal Meridian; thence east to the Southeast Corner of the Northwest Quarter of the Northwest Quarter of Section 7, Township 42 North, Range 4 East; thence southeasterly to the Northeast Corner of the Southeast Quarter of the Southwest Quarter of said Section 7; thence east to the Northwest Corner of the Southeast Quarter of the Southeast Quarter of said Section 7; thence south to the Southwest Corner of the Northeast Quarter of the Northeast Quarter of Section 18, Township 42 North, Range 4 East; thence southeasterly to the center of Section 17, Township 42 North, Range 4 East; thence southeasterly to the Southwest Corner of the Southeast Quarter of the Southeast Quarter of said Section 17; thence south to the Southwest Corner of the Southeast Quarter of the Southeast Quarter of Section 20, Township 42 North, Range 4 East; thence west along the South Line of Sections 20 and 19, Township 42 North, Range 4 East to the Southwest Corner of the Southeast Quarter of said Section 19; thence along a line southwesterly to the Northwest Corner of the Southwest Quarter of the Southwest Quarter of Section 30, Township 42 North, Range 4 East and extension thereof to the Center Line of Big River; thence northerly along said Center Line to the place of beginning.</p>	

* Indicates new rate or text
+ Indicates change

DATE OF ISSUE: April 5, 2017
ISSUED BY: Cheryl Norton, President
727 Craig Road, St. Louis, MO 63141

DATE EFFECTIVE: May 5, 2017

FILED
Missouri Public
Service Commission
ST-2017-0261; YS-2017-0192

Missouri-American Water Company
NAME OF ISSUING CORPORATION

FOR Pevely Farms
COMMUNITY, TOWN, OR CITY

Description of Service Area	
<p>A tract of land being part of Sections 20, 29 and 32, Township 44 North – Range 4 East, St. Louis County, Missouri and being more particularly described as follows:</p> <p>Beginning at the intersection of the East-West dividing line between Sections 29 and 32, with the East line of Lewis Road, 80 feet wide, as established by the Circuit Court of St. Louis County, dated May 1932 and recorded in Deed Book 1199, Page 299 of the St. Louis County Records, being also on the South line of “Stevens Farm”, a subdivision, according to the plat thereof recorded in Plat Book 346, Page 132 of the St. Louis County Records; thence South 89°21’03” East, 387.93 feet, along the South line of said “Stevens Farm”, being also the dividing line between Sections 29 and 32 to the Southeast corner of said “Stevens Farm”; thence North 01°29’21” East, 1,300.17 feet along the East line of said “Stevens Farm” to a point; thence South 89°04’51” West, 1,341.45 feet to a point on the North line of the Southwest Quarter of the Southeast Quarter of the aforesaid Section 29; thence South 02°24’22” West, 339.57 feet more or less along the North and South centerline of Section 29 to a point in the Northeast line of Lewis Road, 40 feet wide; thence Northwesterly and Westerly along the Northeast and North lines of said Lewis road, 40 feet wide the following courses and distances: North 29°16’37” West, 199.55 feet; thence North 37°53’38” West, 135.71 feet; thence along a curve to the left, whose radius point bears South 52°06’22” West, 152.00 feet from the last mentioned point, an arc distance of 147.49 feet, having a chord bearing and distance of North 65°41’31” West, 141.77 feet; thence South 86°30’32” West, 1,005.07 feet; thence South 86°27’02” West, 820.72 feet to the Southeast corner of Lot 1 of “Crescent Heights Acres”, a subdivision according to the plat thereof recorded in Plat Book 174, Page 14 of the St. Louis County Records; thence North 03°33’23” West, 277.96 feet along the East line of said Lot 1 to the Northeast corner thereof; thence North 88°19’53” West 437.90 feet, along the North line of said Lot 1 to the East line of Lewis Road, 40 feet wide; thence North 01°36’00” East 981.57 feet; thence North 00°58’15” East, 63.90 feet to the South line of property described in the deed to Doris M. Peters as Parcel 1, as recorded in Book 8172, Page 387 of the St. Louis County Records; thence North 89°23’18” East, 150.00 feet; along said South line of Doris M. Peters property to the Southeast corner thereof; thence North 00°58’15” East, 50.00 feet, along the East line of said Peters property to the Northeast corner thereof; thence South 89°23’18” West, 150.00 feet along the North line of Peters property to a point on the East line of Lewis Road; thence along the East line of said Lewis Road, North 00°58’15” East, 16.45 feet, to the South line of a property described in deed to Doris M. Peters as Parcel 2, as recorded in Book 8172, Page 387 of the St. Louis County Records; thence North 89°23’18” East, 195.50 feet, along said South line of Peters property to the Southeast corner thereof; thence North 08°44’30” West, 98.90 feet, to a point on the East line of said Peters; thence North 57°27’25” West, 123.19 feet, along the Northeast line of said Peters property to the Southeast line of the Burlington Northern Railroad right-of-way, being 75.00 feet Southeast of the centerline; thence along a curve to the</p>	

* Indicates new rate or text
+ Indicates change

DATE OF ISSUE: August 31, 2017
ISSUED BY: Cheryl Norton, President
727 Craig Road, St. Louis, MO 63141

DATE EFFECTIVE: ~~September 30, 2017~~
September 18, 2017

FILED
Missouri Public
Service Commission
WA-2017-0278; YS-2018-0028

Missouri-American Water Company
NAME OF ISSUING
CORPORATION

FOR Pevely Farms
COMMUNITY, TOWN, OR CITY

Description of Service Area	
<p>(continued)</p> <p>left, whose radius point bears South 47°15'47" East, 5,852.22 feet from the last mentioned point, an arc distance of 111.98 feet, having a chord bearing and distance of South 42°11'20" West, 111.98 feet, along said Southeast line of the Burlington Northern Railroad to a point in the aforesaid East line of Lewis Road, 40 feet wide; thence North 00°58'15" East, 2,519.05 feet to a point. Said point being distant South 48°41'02" West, 2,037.59 feet from the Westernmost corner of property described in "West Tract" of deed to St. Louis County, Missouri, as recorded in Book 16287, Page 1731 of the St. Louis County Records and being also South 81°56'29" West, 5,320.44 feet from the common corner of Sections 20, 21, 28 and 29; thence North 01°06'55" East, 937.16 feet, along said East line of Lewis Road to the centerline of a creek known as Horn's Branch; thence continuing Northwardly, North 0°54'40" East, 2,599.87 feet to a point within the channel of the Meramec River; thence within the Meramec River Channel the following directions and distances; thence South 80°30'33" East, 1,095.60 feet; thence South 67°02'04" East, 324.20 feet; thence South 51°53'09" East, 332.00 feet; South 67°40'12" East, 783.56 feet; South 48°56'39" East, 610.94 feet; South 71°07'15" East, 630.10 feet; South 60°12'44" East, 999.81 feet; thence South 36°47'44" East, 917.94 feet; thence South 68°40'17" East, 395.90 feet; thence leaving said Meramec River Channel, South 01°41'55" West, 516.34 feet to the common corner of Sections 20, 21, 28 and 29; thence South 00°34'09" West, 903.98 feet; thence South 00°34'09" West, 1839.64 feet thence South 00°34'58" West, 2,672.36 feet, along said dividing line between Sections 28 and 29 to the common corner of Sections 28, 29, 32 and 33; thence South 00°04'14" West 680.21 feet, to a point on the North-South dividing line between Sections 32 and 33; thence North 89°16'47" West, 1,359.09 feet to the aforesaid East line of Lewis Road, 80 feet wide; thence Northwardly, along said East line of Lewis Road, the following courses and distances; thence along a curve to the left, whose radius point bears South 54°06'29" West, 449.26 feet, from the last mentioned point, an arc distance of 86.59 feet and having a chord bearing and distance of North 41°24'49" West, 86.46 feet; thence North 46°56'08" West, 176.47 feet; thence along a curve to the right, whose radius point bears North 43°03'52" East, 532.96 feet from the last mentioned point, an arc distance of 346.19 feet and having a chord bearing and distance of North 28°19'37" West, 340.14 feet; thence North 09°43'08" West, 108.79 feet; thence along a curve to the left, whose radius point bears South 80°16'52" West, 517.47 feet from the last mentioned point, an arc distance of 95.99 feet and having a chord of North 15°01'59" West, 95.85 feet, to the point of beginning and containing 684.405 acres, more or less, inclusive of acreage, according to calculations by Volz Incorporated on January 15, 2014 based on prior surveys by Volz Incorporated, during September 2000 and February 2004.</p>	

* Indicates new rate or text
+ Indicates change

DATE OF ISSUE: August 31, 2017
ISSUED BY: Cheryl Norton, President
727 Craig Road, St. Louis, MO 63141

DATE EFFECTIVE: ~~September 30, 2017~~
September 18, 2017

FILED
Missouri Public
Service Commission
WA-2017-0278; YS-2018-0028

Missouri-American Water Company
NAME OF ISSUING CORPORATION

FOR Radcliffe Place
COMMUNITY, TOWN, OR CITY

Description of Service Area	
<p>A tract of land being in part of U.S. Surveys 766, 2032, 3206 and Part of Fractional Section 24, Township 44 North, Range 3 East of the Fifth Principal Meridian, City of Wildwood, St. Louis County, Missouri and being more particularly described as follows:</p> <p>Beginning at a point on a curve, being located at the intersection of the West Right of way line of Highway 109 Road, (variable width), with the Northeast corner of Radcliffe Plat One Subdivision, according to the plat thereof recorded in Plat Book 299, Page 60 and 61 of the St. Louis County Records; thence along southwardly said right of way and the West line of Highway 109, along a curve to the right, having a radius of 1,106.28 feet and a chord bearing of South 9°18'14" East, 386.29 feet, an arc distance of 388.28 feet; thence continuing along said right of way and the East line of said subdivision the following directions and distances; thence South 0°43'03" West, 436.15 feet; thence along a curve to the right, having a radius of 1,106.28 feet and a chord bearing of South 12°35'28" West, 455.24 feet, an arc distance of 458.51 feet to a point of intersection with the West line of Alt Road, (50 feet wide), with the West line of Highway 109; thence North 65°32'08" West, 60.00 feet, to the centerline of said Alt Road; thence along said centerline, along a curve to the right, having a radius of 1046.28 feet, and a chord bearing of South 26°50'58" West, 87.08 feet, an arc distance of 87.10 feet; thence South 29°14'03" West, 264.76 feet; thence North 60°45'57" West, 2.05 feet; thence South 39°57'47" West, 76.26 feet; thence South 35°52'47" West, 215.73 feet; thence South 49°14'47" West, 112.05 feet; thence South 76°31'47" West, 123.07 feet; thence South 55°19'06" West, 73.84 feet; thence South 52°38'01" West, 100.66 feet; thence along a curve to the right, having an radius of 465.00 feet, an a chord bearing of South 61°34'18" West, 144.48 feet, an arc distance of 145.07 feet; thence South 70°30'33" West, 248.26 feet; thence South 71°45'42" West, 187.34 feet; thence along a curve to the left, having a radius of 287.59 feet, and a chord bearing of South 47°58'15" West, 235.36 feet, an arc distance of 242.48 feet; thence South 23°27'14" West, 51.32 feet; thence along a curve to the right, having a radius of 2,380.00 feet, and a chord bearing of South 27°15'26" West, 315.73 feet, an arc distance of 315.96 feet; thence South 31°03'37" West, 175.68 feet; thence along a curve to the right, having a radius of 600 feet, and a chord bearing of South 49°27'51" West, 378.86 feet, an arc distance of 385.65 feet; thence South 67°52'05" West, 152.07 feet; thence along a curve to the left, having a radius of 930.79 feet, and a chord bearing of South 61°27'47" West, 207.67 feet, an arc distance of 208.10 feet; thence South 55°03'05" West, 25.09 feet; thence along a curve to the left, having a radius of 248.00 feet, and having a chord bearing of South 39°21'56" West, 134.10 feet, an arc distance of 135.79 feet; thence South 23°40'51" West, 127.27 feet; thence along a curve to the right, having a radius of 1,230.00 feet, and a chord bearing of South 27°56'55" West, 183.07 feet, an arc distance of 183.24 feet; thence South 32°12'59" West, 145.47 feet; thence along a curve to the left, having a radius of 797.19 feet, and a chord bearing of South 20°27'05" West, 325.09 feet, an arc distance of 327.39 feet to a compound curve; thence along said compound curve to the left, having a radius of 1,772.39 feet, and a chord bearing of South 3°34'49" West, 315.49 feet, an arc distance of 315.91 feet to a point of reverse curvature; thence</p>	

* Indicates new rate or text
+ Indicates change

DATE OF ISSUE: December 28, 2017
ISSUED BY: Cheryl Norton, President
727 Craig Road, St. Louis, MO 63141

DATE EFFECTIVE: ~~January 27, 2018~~
January 8, 2018

FILED
Missouri Public
Service Commission
SA-2018-0068; YS-2018-0079

Missouri-American Water Company
NAME OF ISSUING CORPORATION

FOR Radcliffe Place
COMMUNITY, TOWN, OR CITY

Description of Service Area	
<p>(continued)</p> <p>along said curve to the right, having a radius of 980.00 feet, and a chord bearing of South 4°52'33" West, 218.54 feet, an arc distance of 218.99 feet; thence South 10°56'27" West, 45.40 feet; thence along a curve to the left, having a radius of 1,670.00 feet, and a chord bearing of South 7°46'34" West, 184.40 feet, an arc distance of 184.49 feet; thence South 4°56'41" West, 225.43 feet, thence along a curve to the right, having a radius of 880.00, and a chord South 12°16'02" West, 224.32 feet, an arc distance of 224.93 feet; thence South 19°35'23" West, 40.60 feet; thence along a curve to the right, having a radius of 530.00 feet, and a chord bearing of South 22°28'24" West, 53.33 feet, an arc distance of 53.35 feet to the Southeast corner of said Radcliffe Place Plat One; thence leaving the centerline of said Alt Road, North 89°33'47" West, 596.92 feet; thence North 0°31'08" East, 3,159.70 feet; thence North 89°51'16" West, 1,831.51 feet; North 0°27'10" East, 82.09 feet; thence North 89°16'03" West, 918.75 feet, thence North 0°27'10" East, 2,272.01 feet to a point in the center of a creek; thence along the center line of said creek the following bearings and distances; thence North 55°56'57" East, 140.07 feet; thence South 72°32'03" East, 108.13 feet; thence North 77°07'57" East, 108.00 feet; thence South 76°41'03" East, 67.40 feet; North 83°51'58" East, 367.44 feet; thence South 79°34'04" East, 114.49 feet; North 86°52'28" East, 51.42 feet; thence North 83°39'31 East, 157.34 feet; thence South 89°15'39" East, 180.11 feet; thence North 40°13'15" East, 188.82 feet; thence North 80°30'35" East, 181.21 feet; thence South 73°00'17" East, 343.43 feet; thence North 70°47'28" East, 74.23 feet; thence South 26°41'19" East, 236.49 feet, thence South 22°53'54" East, 94.16 feet; South 85°07'41" East, 92.92 feet; thence North 17°03'34" East, 162.35 feet; thence South 79°27'22" East, 136.47 feet; thence North 49°28'19" East, 101.16 feet; thence South 26°15'02" East, 108.73 feet; thence North 57°55'48" East, 276.33 feet; thence South 32°46'49" East, 133.25 feet; thence South 82°16'46" East, 86.23 feet; thence South 22°38'14" East, 99.95 feet; thence North 84°08'03" East, 190.00 feet; thence North 84°08'03" East, 276.93 feet; thence South 38°48'40" East, 207.70 feet; thence South 84°43'07" East, 196.19 feet; thence South 16°41'02 East, 133.68 feet; thence North 86°32'55" East, 171.07 feet; thence North 34°39'01" East, 97.40 feet; thence North 39°10'04" East, 183.12 feet; thence South 76°26'12" East, 158.16 feet; thence South 58°33'01" East, 211.13 feet; thence North 83°53'19" East, 140.63 feet; thence South 78°25'33" East, 248.57 feet; thence North 4°21'34" East, 124.61 feet; thence North 89°34'20" East, 189.12 feet; thence South 22°32'52" East, 142.96 feet; thence North 83°41'51" East, 20.68 feet; thence North 80°32'49" East, 485.63 feet; thence North 80°31'28" East, 277.09 feet; thence North 79°05'48 East, 70.89 feet; thence South 80°18'14" East, 67.02 feet; thence South 70°14'54" East, 35.20 feet; thence North 86°19'18" East, 126.14 feet; thence South East, 139.72 feet, plus or minus to the Northeast corner of said Radcliffe Place Subdivision and the point of beginning. Containing 17,547,659 square feet or 403 Acres.</p>	

* Indicates new rate or text
+ Indicates change

DATE OF ISSUE: December 28, 2017
ISSUED BY: Cheryl Norton, President
727 Craig Road, St. Louis, MO 63141

DATE EFFECTIVE: ~~January 27, 2018~~
January 8, 2018

FILED
Missouri Public
Service Commission
SA-2018-0068; YS-2018-0079

Missouri-American Water Company
NAME OF ISSUING CORPORATION

FOR Meramec (Fenton)
COMMUNITY, TOWN, OR CITY

Description of Service Area	
<p>An area in US Surveys 2014 and 3012 in Township 43 North, Range 5 East in Jefferson County, Missouri, more particularly described as follows:</p> <p>Beginning at the point of Intersection of the Center Line of Old Missouri State Highway 141 (also known as Brock Road) and the North Line of Jefferson County (being also the South Line of St. Louis County); thence southward along the Center Line of said Highway 141, 2,022 feet more or less to a point on the northeastern boundary of a 20-acre tract conveyed to Floyd Shelton and wife by deed recorded in Book 155, Page 304 of the Jefferson County Records; thence south 69 degrees 38 minutes, along Shelton’s Northeastern Line, 1,948 feet more or less to a point on Shelton’s Southeast Line, said line being also the Northwest Line of Plat 2 of Shangri-La Estates, as recorded in Plat Book 49, Page 22 of the Jefferson County Records; thence south 19 degrees 52 minutes west along Shelton’s Southeast Line, being also the Northwest Line of the aforesaid Plat 2 of Shangri-La Estates, 439 feet more or less to a point, said point being also the Southwest Corner of the aforesaid Plat 2 of Shangri-La Estates; thence south 69 degrees 38 minutes east along the Southwest Line of Plat 2 of Shangri-La Estates, 1,547 feet more or less to a point; thence south 69 degrees 39 minutes east continuing along the Southwest Line of Plat 2 of Shangri-La Estates 812 feet more or less to the Southeast Corner of the aforesaid Plat 2; thence north 20 degrees 21 minutes east, 208 feet more or less to a point; thence North 43 degrees 38 minutes 30 seconds east, 525 feet more or less to a point; thence north 11 degrees 00 minutes east, 200 feet more or less to a point; thence north 12 degrees 51 minutes west, 600 feet more or less to a point; thence north 5 degrees 40 minutes west, 725 feet more or less to a point; thence north 7 degrees 34 minutes west, 500 feet more or less to a point; thence north 42 degrees 01 minutes west, 100 feet more or less to a point; thence north 51 degrees 56 minutes west, 101 feet more or less to a point; thence south 20 degrees 14 minutes west, 21 feet more or less to a point; thence south 84 degrees 32 minutes 30 seconds west, 861 feet more or less to a point; thence north 84 degrees 49 minutes west, 685 feet more or less to a point; thence north 20 degrees 16 minutes east, 560 feet more or less to a point on the North Line of Jefferson County (being also the South Line of St Louis County); thence westward along the aforesaid Jefferson County North Line, 1,880 feet more or less to its intersection with the Center Line of Old Missouri Highway 141, being also the point of beginning and containing 197 acres more or less.</p>	

* Indicates new rate or text
+ Indicates change

DATE OF ISSUE: April 5, 2017
ISSUED BY: Cheryl Norton, President
727 Craig Road, St. Louis, MO 63141

DATE EFFECTIVE: May 5, 2017

Missouri-American Water Company
NAME OF ISSUING CORPORATION

FOR Morgan County (Ozark Meadows)
COMMUNITY, TOWN, OR CITY

Description of Service Area	
<p>A tract of land in the north half of the northwest quarter of Section 20, the south half of the southwest quarter of Section 17, and the northeast quarter of the northeast quarter of Section 19, Township 40 N., Range 17 W., Morgan County, Missouri, more particularly described as follows: Beginning at the southwest corner of the northwest quarter of the northwest quarter of said Section 20, thence North along the section line, 518.2 ft.; thence leaving the section line N89 degrees 54'W, 484.27 ft., to a point on the easterly right-of-way of Missouri State Highway Route 5; thence northeasterly along said right-of-way on a curve to the left, said curve having a radius of 2158.5 ft., and an arc length of 231.58 ft.; thence leaving said right-of-way N88 degrees 31'20"E, 188.33 ft.; thence N69 degrees 48'57"E, 258.13 ft., to a point on the west line of said Section 20; thence North, along said west line 480.8 ft., to the northwest corner of said Section 20; thence N00 degrees 00'16"E, along the west line of, Section 17, 127.81 ft.; thence leaving said west line, N87 degrees 11'448"E, 171.94 ft.; thence N01 degrees 26'00"W, 231.14 ft., to the centerline of a 30.0 ft. wide road of ingress and egress as described in Book 380, page 593, Morgan County Records; thence easterly along said centerline to the east line of the south half of the southwest quarter of said Section 17; thence S00 degrees 11'23"E, along said east line 1076.43 ft., to the north quarter corner of said Section 20; thence west along the north line said Section 20, also being the north line of the Hendrix property, 798.6 ft., to the northwest corner of said Hendrix property; thence leaving the north line of said Section 20, and along the southwesterly line of the Hendrix property S36 degrees 34'02"E, 891.0 ft., to the southwesterly corner of said Hendrix property; thence S 87 degrees 09' 11"E, along the south line of said property, 279.6 ft., to the east line of the north half of the northwest quarter of said Section 20; thence south, along said east line 587.1 ft., to the southeast corner of the north half of the northwest quarter of Section 20; thence N89 degrees 54'00"W, along the quarter quarter section line, 2642.6 ft., to the point of beginning.</p>	

* Indicates new rate or text
+ Indicates change

DATE OF ISSUE: April 5, 2017
ISSUED BY: Cheryl Norton, President
727 Craig Road, St. Louis, MO 63141

DATE EFFECTIVE: May 5, 2017

FILED
Missouri Public
Service Commission
ST-2017-0261; YS-2017-0192

Missouri-American Water Company
 NAME OF ISSUING CORPORATION

FOR Hickory Hills & Temple Terrace
 COMMUNITY, TOWN, OR CITY

Description of Service Area	
<p><u>Tract No. 1 Hickory Hill Estates</u></p> <p>A tract of land lying in the north half of the northwest quarter of the northeast quarter of Section 30, Township 45 North, Range 15 West of the 5th P. M., the boundaries of said tract being described as follows: From the northeast quarter of said north half of the northwest quarter of the northeast quarter run S 0 degrees 33 minutes E along the east line of said north half of the northwest quarter of the northeast quarter, a distance of 22.08 feet to the south right-of-way line of U. S. Highway No. 50; thence S 89 degrees 50 minutes W along this said right-of-way line 16.0 feet for the point of beginning; thence leaving said right of- way line S 0 degrees 33 minutes E, 313 feet; thence S 89 degrees 52 minutes W, 264 feet; thence S 0 degrees 33 minutes E, 330 feet to the south line of said north half of the northwest quarter of the northeast quarter; thence S 89 degrees 52 minutes W along said south line of the north half of the northwest quarter of the northeast quarter a distance of 1,045.4 feet to the southwest corner thereof; thence N 0 degrees 54 minutes W along the west line of said north half of the northwest quarter of the northeast quarter a distance of 644.8 feet to the said south right-of-way line of U. S. Highway No. 50; thence N 89 degrees 58 minutes E along said south right-of-way line a distance of 1,312.56 feet to the point of beginning.</p>	
<p><u>Tract No. 2 Temple Terrace</u></p> <p>A survey and subdivision of a tract of land lying in the north half of the northeast quarter of the northeast quarter of Section 30, Township 45 North, Range 15 West of the 5th P. M.; the boundaries of said tract being described as follows: from the northeast corner of said section 30 run S 0 degrees 10 minutes W along the east line of said section 30, 21.35 feet to the point of beginning on the south right-of-way line of U. S. Highway No. 50; thence continue S 0 degrees 10 minutes W 642.75 feet to the southeast corner of said north half of the northeast quarter of the northeast quarter; thence S 89 degrees 57 minutes 30 seconds W along the south line of said north half of the northeast quarter of the northeast quarter a distance of 1,320.6 feet to the southwest corner of said north half of the northeast quarter of the northeast quarter; thence N 0 degrees 33 minutes W along the west line of said north half of the northeast quarter of the northeast quarter a distance of 642.92 feet to the south right-of-way line of said U. S. Highway No. 50; thence N 89 degrees 58 minutes E along said south right-of-way line a distance of 1,328.38 feet to the point of beginning.</p>	

* Indicates new rate or text
 + Indicates change

DATE OF ISSUE: April 5, 2017
 ISSUED BY: Cheryl Norton, President
727 Craig Road, St. Louis, MO 63141

DATE EFFECTIVE: May 5, 2017

Missouri-American Water Company
NAME OF ISSUING CORPORATION

FOR Jaxson Estates
COMMUNITY, TOWN, OR CITY

Description of Service Area	
<p>89.36 ACRES</p> <p>A tract of land being part of U.S. Survey 950, Township 48 North, Range 1 East, St. Charles County, Missouri and being more particularly described as follows:</p> <p>BEGINNING at a point marking the northwest corner of Lot 14 of Clairen Estates as recorded in Plat Book 23, Page 95 of the St. Charles County, Missouri Records, said point also being a point on the eastern line of Big Country Acres as recorded in Plat Book 21, Page 51 of the said St. Charles County, Missouri Records and being the southwest corner of property now or formerly of Wencker L. Meyer and Mary M. Meyer as recorded in Book 959, Page 97 of the said St. Charles County, Missouri Records; thence leaving said corner along the eastern line of said Big Country Acres and the eastern line of property now or formerly of Peter and Michele Kaiser as recorded in Book 3103, Page 617 of the said St. Charles County, Missouri Records and the western line of said Meyer property North 00°03'43" East a distance of 1513.63 feet to a point on the southern right—of—way line of Dietrich Road (30—foot wide) per Right—Of—Way Conveyance Book 2, Page 162 of the St. Charles County, Missouri Records; thence leaving the eastern line of said Kaiser property along the southern right—of—way line of said Dietrich Road the following courses: North 59°31'25" East a distance of 7.98 feet to a point; thence North 66°08'15" East a distance of 1101.65 feet to a point; thence North 77°26'15" East a distance of 483.81 feet to a point; thence North 86°38'15" East a distance of 18.43 feet to a point on the western right—of—way line of Interstate Highway 61 (variable width) thence along the western line of Interstate Highway 61 the following courses: South 05°34'15" East a distance of 24.04 feet to a point; thence North 83°47'06" East a distance of 82.00 feet to a point; thence South 18°53'44" East a distance of 410.85 feet to a point of curvature; thence along a curve to the left having a radius of 2989.79 feet an arc distance of 205.75 feet a chord of which bears South 20°52'01" East a chord distance of 205.71 feet to a point; thence South 03°43'58" West a distance of 118.81 feet to a point on a curve; thence a long a curve to the left having a radius of 3044.79 feet an arc distance of 1257.72 feet a chord of which bears South 36°40'19" East a distance of 1248.79 feet to o point of tangency, thence South 48°30'21" East a distance of 34.45 feet to a point on the western line of property now or formerly of Roy C. Eisenbath, et. al. as recorded in Book 703, Page 1210 of the said St. Charles County, Missouri Records; thence leaving said right—of—way line along the western line of said Eisenbath, et. al. property and the eastern line of the aforementioned Meyer property South 00°18'25" East a distance of 347.53 feet to a point marking the northeast corner of aforementioned Clairen Estates; thence leaving the western line of said Eisenbath, et. al. property along the northern line of said Clairen Estates and the southern line of said Meyer property North 89°37'24" West a distance of 2562.61 feet back to the PONT OF BEGINNING and containing 3,892,430 square feet or 89.36 acres more or less.</p>	

* Indicates new rate or text
+ Indicates change

DATE OF ISSUE: April 5, 2017
ISSUED BY: Cheryl Norton, President
727 Craig Road, St. Louis, MO 63141

DATE EFFECTIVE: May 5, 2017

FILED
Missouri Public
Service Commission
ST-2017-0261; YS-2017-0192

Missouri-American Water Company
Name of Issuing Corporation

For

City of Lawson
Community, Town or City

Sewer Service Area Legal Description
<p>A tract of land being located in Sections 25, 26, 35 and 36, Township 54 North, Range 30 West, Sections 30 and 31, Township 54 North, Range 29 West, Sections 1 and 2 Township 53 North, Range 30 West and Sections 6 and 7, Township 53 North, Range 29 West, all Townships and Ranges reference from the Fifth Principal Meridian, in the counties of Ray and Clay in the State of Missouri and being more particularly described as follows:</p> <p>Overall Service Area: Beginning at the Northwest Corner of the Southwest Quarter of the Southeast Quarter of Section 26, Township 54 North, Range 30 West; thence East along the North line of said Quarter-Quarter Section and continuing along the North line of the Southeast Quarter of the Southeast Quarter of Section 26 to the East line of said Section 26; thence continuing East along the North line of Southwest Quarter of the Southwest Quarter and then the Southeast Quarter of the Southwest Quarter and then the Southwest Quarter of the Southeast Quarter and then the Southeast Quarter of the Southeast Quarter of Section 25 to the East line of Section 25 thereof, being commonly known as the East line of Clay County Missouri and the West line of Ray County Missouri, being also the common line between Section 25 Township 54 North, Range 30 West and Section 30, Township 54 North, Range 29 West; thence North along the East line of said Section 25 and the West line of Section 30 to the East West Center line of said Section 30; thence continuing East into Ray county along the East West center line of Section 30 to the East of said section 30 thereof; thence South along the East line of said Section 30 to the Southeast corner thereof; thence continuing South along the East line of Section 31 to the Southeast corner thereof; thence continuing South along the East line of Section 6, Township 53 North, Range 29 West, to the Southeast corner thereof; thence continuing South along the East line of Section 7 to the Southeast corner of the Northeast Quarter of the Northeast Quarter of said Section 7; thence West along the South line of said Quarter-Quarter Section and continuing along the South line of the Northwest Quarter of the Northeast Quarter and then the Northeast Quarter of the Northwest Quarter and then the Northwest Quarter of the Northwest Quarter to the West line of said Section 7 and being also the common line between Ray and Clay counties; thence North along said common county line to the Southeast corner of the Northeast Quarter of the Northeast Quarter of Section 12 Township 53 North, Range 30 West; thence continuing West along the South line of said Quarter-Quarter Section and then the Northwest Quarter of the Northeast Quarter and then the Northeast Quarter of the Northwest Quarter and then the Northwest Quarter of the Northwest Quarter to the West line of said Section 12; thence continuing West along the South line of the Northeast Quarter of the Northeast Quarter of Section 11 and then the Northwest Quarter of the Northeast Quarter to the North South center line of said Section 11; thence North along said North South center line to the North line thereof; thence continuing North along the North South center line of Section 2 to the North line of said Section thereof; thence continuing North along the North South center line of Section 35, Township 54 North, Range 30 West to the North line of said Section 35 thereof; thence continuing along the North South line of Section 26 to the Northwest corner of the Southwest Quarter of the Southeast Quarter of said Section 26 and the point of beginning, containing 178,370,235 square feet or 4,095 acres.</p>

* *Indicates new rate or text*

+ *Indicates change*

Date of Issue: July 20, 2018 Effective Date: August 19, 2018

Issued By: Cheryl Norton, President
727 Craig Road, St. Louis, MO 63141

FILED
Missouri Public
Service Commission
WA-2018-0222; YS-2019-0007

Missouri-American Water Company
Name of Issuing Corporation

For

Rogue Creek
Community, Town or City

**Sewer Service Area
Legal Description**

Beginning at the Southwest corner of Section 6, Township 38 North, Range 2 East; thence North along the line between Range 1 East and Range 2 East a distance of 1082.40 feet to the Southeast corner of Section 1, Township 38 North, Range 1 East; thence along the South line of Section 1 bearing 78°16'25" West, a distance of 1369.50 feet; thence North 0°17'30" West, a distance of 2640 feet; thence South 78°06'08" West, a distance of 1369.50 feet; thence South 0°35'00" East, a distance of 1320 feet; thence South 78°12'18" West, a distance of 1369.50 feet; thence South 0°52'43" East, a distance of 1320.00 feet to a point on the South line of Section 1; thence South 78°16'25" West, a distance of 1369.50 feet to the Southwest corner of Section 1, Township 38 North, Range 1 East; thence North 1°36'37" East along the west line of Section 1 a distance of 5280 feet to the Northwest corner of Lot 2 in the Northwest quarter of Section 1; thence North 77°55'34" East along the North line of Lot 2 a distance of 2537.74 feet to the Northeast corner of Lot 2; thence South 0°35'00" East, a distance of 1320 feet to the Northwest corner of Lot 1 in the Northeast quarter of Section 1; thence North 78°01'00" East, a distance of 2796.50 feet to the Northeast corner of Lot 1; thence South 0°00'00" East along the Range line a distance of 1215.24 feet; thence South 61°00'00" East, a distance of 1036.20 feet; thence South 23°30'00" East, a distance of 704.22 feet; thence North 88°42'21" East, a distance of 701.59 feet; thence South 4°03'30" West, a distance of 794.69 feet; thence South 53°00'00" East, a distance of 169.34 feet; thence South 5°00'00" West, a distance of 440 feet; thence North 88°39'55" East, a distance of 318 feet thence South 4°05'47" West, a distance of 1320 feet; thence South 88°36'55" West along the South line of Section 6, Township 38 North, Range 2 East, a distance of 2112 feet, more or less, to the point of beginning; containing 442.92 acres in Section 1, Township 38 North, Range 1 East, and 158.90 acres in Section 6, Township 38 North, Range 2 East, all lying in Washington County, Missouri.

Part of the NW 1/4 of the SE 1/4 of Section 6, Township 38 North, Range 2 East described as follows, to-wit: Begin at the Southwest corner of the Northwest quarter of the Southeast quarter of Section 6, Township 38 North, Range 2 East; thence North 710 feet to cedar post for a corner at the road, Mulberry 2 feet in diameter, South 23° East 17. feet; thence South 53° East along road 458 ¼ feet to a corner, Post Oak 12 inches South 60° West 4 feet Post Oak 9 inches South 20° East 7 feet and Post Oak 9 inches South 55° East 6 ¼ feet; thence South 5° West 440 feet to a corner on South line of Northwest quarter of Southeast quarter Black Haw 4 inches North 5° West 5 feet and a Chinquapin 5 inches North 45° West 8 feet; thence West 342 feet to the place of beginning, containing 5.28 acres.

The East half of the Southeast quarter of Section One (1), Township 38 North, Range 1 East, containing 80 acres, the Southwest fractional quarter of Section 6, Township 38 North, Range 2 East, containing 98.80 acres; the West half of the Southwest quarter of the Southeast quarter of Section 6, Township 38 North, Range 2 East, containing 20 acres and part of the Northwest quarter of the Southeast quarter of Section 6, Township 38 North, Range 2 East, described as follows: Beginning at the quarter Section corner on the East and West line between Section 6 and 7, Township 38 North, Range 2 East at a Post Oak 12 inches in diameter bears South 70° East 30 links, also a Post Oak 13 inches in diameter bears South 40° West 150 links, thence North 20 chains set a post from which a White Oak 18 inches in diameter bears North 20° West 50 links, thence East 350 links where set a post from which a Black Oak 5 inches in diameter bears North 20 degrees East 21 links, thence North 20 chains to beginning corner, containing 7 acres, all in Washington County, Missouri, containing 205.80 acres, more or less, according to the Official Plat Book of said County on file in the office of the Recorder of Deeds.

* Indicates new rate or text

+ Indicates change

Date of Issue:

November 8, 2018

Effective Date:

December 8, 2018

Issued By:

Cheryl Norton, President
727 Craig Road, St. Louis, MO 63141

FILED
Missouri Public
Service Commission
WM-2019-0018; YS-2019-0088

Missouri-American Water Company
Name of Issuing Corporation

For

Rogue Creek
Community, Town or City

**Sewer Service Area
Legal Description**

(continued)

Also, the North half of the Southwest quarter, Lot One (1) and Two (2) of the Northwest quarter, and Lot One (1) of the Northeast quarter and the North half of the Southwest quarter of section One (1), Township 38 North, Range One (1) East, containing 320 acres.

The Southwest quarter of the Southwest quarter of Section One (1), Township 38 North, Range One (1) East, containing 40 acres, more or less, EXCEPT: .08 of an acre, more or less, deeded to Missouri Pacific Railroad Company by deed recorded in Book 115, page 299, Deed of Records of Washington County, Missouri.

Part of Lot One (1) of N.W. Frl. Quarter of Section 6, Township 38 North, Range Two (2) East, described as follows, to-wit: Begin at West 1/4 Section corner in field, thence east a distance of 17.50 chains to a point, (B/O. 30" for corner), thence North 23° 30" west a distance of 10.67 chains to a point (stake and rocks), thence N. 61° West 15.70 chains to a point, (Corner Axle), thence South a distance of 17.88 chains to the place of beginning, containing 21.1 acres, more or less.

All of the Southeast quarter of the Southwest quarter of Section One (1), Township 38 North, Range One (1) East, containing 40 acres.

* *Indicates new rate or text*

+ *Indicates change*

Date of Issue: November 8, 2018

Effective Date: December 8, 2018

Issued By: Cheryl Norton, President
727 Craig Road, St. Louis, MO 63141

Missouri-American Water Company
Name of Issuing Corporation

For

Garden City
Community, Town or City

**Sewer Service Area
Legal Description**

(continued)

corner of the Northwest Quarter of the Northeast Quarter of said Section 2; thence North, along the West line of said Quarter-Quarter Section to the Northwest corner thereof, being also the Southwest corner of Southeast Quarter of Section 35, Township 44 North, Range 30 West; thence North, along the West line of said Quarter Section to the Northwest corner thereof, being also the Southeast corner of the Northwest Quarter of said Section 35; thence West, along the South line of said Quarter Section to the Southwest corner thereof, being also the Southeast corner of the Northeast Quarter of Section 34, Township 44 North, Range 30 West; thence West, along the South line of said Quarter Section to the Southwest corner thereof; thence North, along the West line of said Quarter Section to the Northwest corner thereof, being also the Southwest corner of the Southeast Quarter of Section 27, Township 44 North, Range 30 West; thence North, along the West line of said Quarter Section and the North prolongation thereof to the Point of Beginning.

* *Indicates new rate or text*

+ *Indicates change*

Date of Issue:

November 9, 2021

Effective Date:

December 9, 2021

Issued By:

Rich C. Svindland, President
727 Craig Road, St. Louis, MO 63141

FILED
Missouri Public
Service Commission
WA-2021-0391; JS-2022-0150

Missouri-American Water Company
Name of Issuing Corporation

For

Orrick
Community, Town or City

Sewer Service Area Legal Description
<p>A tract of land in part of Section 23, 24, 25 and 26 Township 51 North, Range 29 West, Ray County, Missouri and being more particularly described as follows:</p> <p>BEGINNING at the Northwest corner of Section 23, Township 51 North, Range 29 West; thence East, along the North line of said Section to the Northeast corner thereof, being also the Northwest corner of Section 24, Township 51 North, Range 29 West; thence continuing East, along the North line of said Section 24 to the Northeast corner of the Northwest Quarter of said Section 24; thence South, along the East line of said Quarter Section to the Southeast corner thereof, being the Northeast corner of the Southwest Quarter of said Section 24; thence continuing South, along the East line of said Quarter Section to the Southeast corner thereof, being also the Northeast corner of the Northwest Quarter of said Section 25, Township 51 North, Range 29 West; thence continuing South, along the East line of said Quarter Section to the Southeast corner thereof, being the Southeast corner of the Northwest Quarter of Section 25; thence West, along the South line of said Quarter Section to the Southwest corner thereof, being also the Northeast corner of the Southeast Quarter of Section 26, Township 51 North, Range 29 West; thence South, along the East line of said Quarter Section to the Southeast corner thereof; thence West, along the South line of said Quarter Section to the Southwest corner thereof, thence North, along the West line of said Quarter Section to the Northwest corner thereof, being also the Southwest corner of the Northeast Quarter of said Section 26; thence continuing North, along said West line to its intersection with the South line of the City limits of Orrick; thence West, along the South line of said City limits to its intersection with the West line of said Section 26; thence North, along said West line to the Northwest corner thereof, being also the Southwest corner of the Southwest Quarter of Section 23, Township 51, Range 29 West; thence North, along the West line of said Quarter Section to the Northwest corner thereof, being also the Southwest corner of the Northwest Quarter of said Section 23; thence continuing North, along the West line of said Quarter Section to the Northwest corner thereof and the POINT OF BEGINNING, containing 1,507 Acres, more or less.</p>

* *Indicates new rate or text*

+ *Indicates change*

Date of Issue: December 20, 2021 Effective Date: January 19, 2022

Issued By: Rich C. Svindland, President
727 Craig Road, St. Louis, MO 63141

FILED
Missouri Public
Service Commission
WA-2022-0049; YS-2022-0188

Missouri-American Water Company
Name of Issuing Corporation

For

Hallsville
Community, Town or City

**Sewer Service Area
Legal Description**

A tract of land in part of Sections 11, 12, 13, 14, 15, 22 and 23, Township 50 North, Range 12 West, City of Hallsville, Boone County, Missouri and being more particularly described as follows:

Tract 1

Beginning at the intersection of the West line Section 11, Township 50 North, Range 12 West and North Route U; thence following the North right-of-way 600 feet, more or less until it meets the North line of the Northwest Quarter of the Southwest Quarter of said Section; thence East, along the North line of said Quarter Section and it's Easterly prolongation thereof to the Northeast corner of the Northwest Quarter of the Southeast Quarter of Section 11; thence South along the East line of said Quarter-Quarter Section and its South prolongation to the Southeast corner of the Southwest Quarter of the Southeast Quarter of said Section 11, being also the Northeast corner of the Northwest Quarter of the Northeast Quarter of Section 14, Township 50 North, Range 12 West; thence South, along the East line of said Quarter-Quarter Section to a point about 330 feet more or less South of the Northeast corner of the Southwest Quarter of the Northeast Quarter of said Section 14; thence East, paralleling the South line of the Northeast Quarter of Section 14 and crossing through the Northwest Quarter of the Northeast Quarter of Section 13, Township 50 North, Range 12 West 2,018 feet more or less to the Southeast right-of-way of East Hwy 124; thence South 95 feet more or less paralleling the East line of the Northwest Quarter of said Section to a point; thence East 2,282 feet more or less to the Northwest right-of-way line of Hallsville Columbia Terminal Railroad; Southwest, along said Northwest right-of-way to a point 685 feet North of the North line of the Southeast Quarter of said Section 13; thence 152 feet South paralleling the West line of the Northwest Quarter; thence East, along the North line of said Southeast Quarter of Section 13 to the Northeast corner thereof; thence South, along the East line of said Quarter section to the Northeast corner of the Southeast Quarter of the Southeast Quarter of said Section 13; thence West, along the North line of said Quarter-Quarter Section to the Northwest corner thereof; thence South, along the West line of said Quarter-Quarter Section to the Southwest corner thereof, being also the Southeast corner of the Southwest Quarter of the Southeast Quarter of said Section 13; thence West, along the South line of said Quarter-Quarter Section to the Southwest Quarter thereof; thence North, along the West line of said Quarter- Quarter Section to a point, about 440 feet south, more or less from the Northwest corner of the Southwest Quarter of the Southeast Quarter of said Section 13; thence West, parallel to the South line of the Southwest Quarter of said Section 13, 587 feet more or less; thence South to the South line of Section 13; thence West, along the South line of said Section 13 to the Southwest corner thereof and the Southeast right of way line of the said Columbia Terminal Railroad and on the East line of Section 14, Township 50 North, Range 12 West; thence Southwest, along said railroad right of way 440 feet more or less; thence Northwest to the North right-of-way of Missouri Route B; thence Northeast along the said right-of-way of Missouri Route B to a point on the East line of the Southwest Quarter of the Southeast Quarter of Section; thence North, along said East line and the North prolongation thereof to a point 660 feet more or less North of the Southeast corner of the Northwest Quarter of the Southeast Quarter of said Section 14; thence West, along a line parallel to the South line of said Quarter-Quarter Section to a point 165 feet more or less East of the West line of said Quarter-Quarter Section; thence North, along a line 165 feet more or less and parallel to said West line 264 feet more or less; thence west to the West line of the Southeast Quarter of Section 14; thence continuing West, parallel to the North line of the Southwest Quarter of Section 14 264 feet more or less; thence South and parallel to the East line of said Southwest Quarter to a point 155 feet more or less North of the South line of Section 14; thence West and parallel to said South line to the West line

* *Indicates new rate or text*

+ *Indicates change*

Date of Issue:

February 1, 2022

Effective Date:

February 25, 2022

~~March 3, 2022~~

Issued By:

Rich C. Svindland, President
727 Craig Road, St. Louis, MO 63141

FILED
Missouri Public
Service Commission
SA-2021-0017; JS-2022-0219

Missouri-American Water Company
Name of Issuing Corporation

For

Hallsville
Community, Town or City

**Sewer Service Area
Legal Description**

(continued)

of said Section 14; thence North, along said West line to its intersection with the westerly prolongation of the North right-of-way of Lantern Drive; thence East 391 feet more or less, along said North line to a point midway between Ontario Drive and Concert Avenue; thence North to a point on the North line of the Southwest Quarter of the Northwest Quarter of Section 14; thence East, along said North line to the Northeast corner thereof; thence from said point in a Northeast direction to a point on the Southwest right-of-way of North Ricketts Road/ North Street; thence Northwest, along said right-of-way to an intersecting point on the North line of the Northwest Quarter of Section 14; thence continuing along said right-of-way to a point on the West line of Section 11, Township 50 North, Range 12 West; thence North, along said West line to the Point of Beginning.

Tract 2 Lagoon Area- near Aaron Lake

Beginning at the Northeast corner of Section 22, Township 50 North, Range 12 West; thence South along the East line of said section to the Southeast corner of the Southeast Quarter of the Northeast Quarter of said Section 22; thence West, along the South line of said Quarter- Quarter Section and its westerly prolongation thereof to the Southeast corner of the East Half of the Southeast Quarter of the Northwest Quarter of said Section 22 and the TRUE POINT OF BEGINNING; thence continuing West, along the South line of said East Half to the Southwest corner thereof; thence North, along the West line of said East Half to the Northwest corner thereof; thence East, along the North line of said East Half to the Northeast corner thereof; thence South, along the East line of said East Half to the Southeast corner thereof and THE POINT OF BEGINNING.

Tract 3 Twin Lagoon Area

Beginning at the Northeast corner of Section 15, Township 50 North, Range 12 West; thence West, along the North line of said Section to the Northwest corner of the Northeast Quarter of the Northeast Quarter of the Northwest Quarter, being the POINT OF BEGINNING; thence South along West line of said Quarter-Quarter-Quarter Section to the Southwest corner thereof; thence East along the South line of said Quarter-Quarter-Quarter to the Southeast corner of the West Half of this said Quarter-Quarter-Quarter; thence North along the East line of said Half to the North line of Half, also being the North line of Section 15; thence West along said North line to the POINT OF BEGINNING.

Existing Sewer Lines and Structures North

An easement 20 feet in width for the purpose of installation, maintenance and / or replacement of sewer lines, structures, and appurtenances, located in Sections 10 and 15, Township 50 North, Range 12 West and is more particularly described as follows: Beginning at a point of intersection just North of the centerline of Silver Creek, as it exists on June 14, 2021, and the East line of Section 10, Township 50 North, Range 12 West. Said point being 760 feet (±400 feet) North from the Southeast Corner of the Southeast Quarter of said Section 10; thence in a northwesterly, west and then Southwesterly direction through said Section 10 and then through Section 15, Township 50 North, Range 12 West and following generally paralleling the centerline of said creek and terminating at the northerly portion of the East boundary line of Tract 3 Lagoon Area as described herein. Said easement being centered on and 10' on either side of the location of the sewer line and structures presently installed on the above-

* Indicates new rate or text

+ Indicates change

Date of Issue:

February 1, 2022

Effective Date:

February 25, 2022

~~March 3, 2022~~

Issued By:

Rich C. Svindland, President
727 Craig Road, St. Louis, MO 63141

FILED
Missouri Public
Service Commission
SA-2021-0017; JS-2022-0219

Missouri-American Water Company
Name of Issuing Corporation

For

Hallsville
Community, Town or City

**Sewer Service Area
Legal Description**

(continued)

described tracts of land.

Existing Sewer Lines and Structures Mid

An easement 20 feet in width for the purpose of installation, maintenance and / or replacement of sewer lines, structures, and appurtenances, located in Sections 10 and 15, Township 50 North, Range 12 West and is more particularly described as follows: Beginning at a point of intersection just North of the centerline of a creek as it exists on June 14, 2021, and the East line of Section 15, Township 50 North, Range 12 West. Said point 2,435 (feet) (± 400 feet), North from the Southeast Corner of the Southeast Quarter of said Section 15; thence in a westerly and then Northwesterly direction and following generally along the centerline of said creek and terminating at the South portion of the South boundary line of Tract 3 Lagoon Area as described herein. Said easement being centered on and 10' on either side of the location of the sewer line and structures presently installed on the above-described tracts of land.

Existing Sewer Lines and Structures South to North

An easement 20 feet in width for the purpose of installation, maintenance and / or replacement of sewer lines, structures, and appurtenances, located in Sections 10 and 15, Township 50 North, Range 12 West and is more particularly described as follows: Beginning at the Southwest corner of the East Half of the Southeast Quarter of the Northwest Quarter of Section 22, Township 50 North, Range 12 West; thence North, along the West line of said East Half and its north projection thereof to the North line of said Section 22; thence continuing the North projection thereof of said West Line of said East Half to the East-West center line of Section 15, Township 50 North, Range 12 West; thence East, along said East-West center line of said Section 15 to the Southeast corner of the Northwest Quarter of the Southwest Quarter Section 15, being also the North-South center of said Section 15, Township 50 North, Range 12 West; thence North, along said North-South center line to the Southeast corner of the East Half of the Northeast Quarter of the Northwest Quarter of said Section 15; thence West, along the South line of said East Half to the Southwest corner thereof; thence North, along said West line to the North line of said Section 15. Said easement being centered on and 10' on either side of the location of the sewer line and structures presently installed on the above-described tracts of land.

* Indicates new rate or text

+ Indicates change

Date of Issue:

February 1, 2022

Effective Date:

February 25, 2022

~~March 3, 2022~~

Issued By:

Rich C. Svindland, President
727 Craig Road, St. Louis, MO 63141

FILED
Missouri Public
Service Commission
SA-2021-0017; JS-2022-0219

Missouri-American Water Company
Name of Issuing Corporation

For

City of Eureka
Community, Town or City

**Sewer Service Area
Legal Description**

A tract of land in part of Land grants 148, 1932, 1946, 1949, 2010, 3206, 1897, 2071, Sections 1, 2, 3, 4, 5, 8, 9 and 12, Township 43 North, Range 3 East and Part of Sections 25, 26, 27, 28, 33, 35 and 36, Townships 44 North, Range 3 East and Sections 30, 31, 32 and 33 Township 44 North, Range 4 East and Part of Sections 5, 6 and 7, Township 43 North, Range 4 East, City of Eureka, St. Louis County, Missouri and being more particularly described as follows:

Beginning at the Northwest corner of Section 28, Township 44 North, Range 3 East; thence East along the North line of said Section 28 to the Northeast corner thereof, being also the Northwest corner of Section 27; thence continuing East, along the North line of said Section 27 to the Northeast corner thereof, being also the Northwest corner of Section 26; thence continuing East along the North line of said Section 26 to the Northeast corner thereof, being also the Northwest corner of Section 25; thence continuing East along the North line of said Section 25 to the Northeast corner thereof, being also the Northwest corner of Section 30, Township 44 North, Range 4 East; thence continuing East, along the North line of said Section 30 to the Northeast corner thereof, being also the Northwest corner of Section 29, Township 44 North, Range 4 East; thence South, along the East line of said Section 30 to the Southeast corner thereof, being the common corner of Sections 29, 30, 31 and 32; thence East, along the North line of said Section 32 to the Northeast corner thereof, being also the common corner of Section 28, 29, 32 and 33, thence South, along the East line of said Section 32 to the Southeast corner thereof, being also the Northeast corner of Fractional Section 5, Township 43 North, Range 4 East; thence West, along the North line of said Section 5 to its intersection with the centerline of the Meramec River; thence Southwest, along said center line to its intersection with the South line of said Section 5, being also the North line of Section 8; thence continuing, along said centerline, Southwest to its intersection with the West line of Section 8, being also the East line of Fractional Section 7 of Township 43 North, Range 4 East; thence continuing, along said centerline, Southwest and through said Fractional Section 7 to its intersection with the South line of said Fractional Section 7; thence continuing along said centerline South, West and then Northwest to again intersect with the South line of said Fractional Section 7; thence continuing with said center line, Northwesterly and through said Fractional Section 7 to its intersection with the West line of said Section 7 and the East line of Fractional Section 12, Township 43 North, Range 3 East; thence continuing Northwest, along said centerline of the Meramec River and through said Fractional Section 12 to its intersection with the South line of said Section 1, being also the North line of Section 12; thence continuing Northwest along centerline to its intersection with the East line of Fractional Section 11, Township 43 North, Range 3; thence continuing Northwest, along centerline of Meramec River to the Northwest line of said Fractional Section 11, being also the Northeast line of Land Grant 1897; thence continuing with said centerline Southwest and South through the Land grant 1897 and following the meanders of the Meramec River to a point of intersection with the North line of Land Grant 1949, being also the South line of Lang Gant 1897; thence continuing Southwest along said centerline to a point of intersection with the West line of Land Grant 1949, being also the East line of Land Grant 1897; thence continuing Southwest along centerline of the Meramec River through the Land grant 1897 and following the meanders of the Meramec River to a point of intersection with the Northeast line of Land Grant 1932, being also the Southwest line of Land Grant 1897 thence Southwest along said centerline to a point of intersection with the North line of land Grant 1932, being also the Southeast line of Land Grant 1946; thence through said Land Grant Northwardly, Northeastwardly and Northwestwardly along said centerline to a point of intersection with the South projection of the West line of Section 8, Township 43 North, Range 3 East; thence along said South projection to the intersection of the West line of said Section 8 and the Northwest line of Land Grant 1946, being also the East

* Indicates new rate or text

+ Indicates change

Date of Issue:

July 5, 2022

Effective Date:

August 4, 2022

Issued By:

Rich C. Svindland, President
727 Craig Road, St. Louis, MO 63141

FILED
Missouri Public
Service Commission
WA-2021-0376; YS-2023-0007

Missouri-American Water Company
Name of Issuing Corporation

For

City of Eureka
Community, Town or City

**Sewer Service Area
Legal Description**

(continued)

line of Section 7, Township 43 North, Range 3 East; thence North and along the West line of said Section 8 to the Northwest corner thereof, being also the Southwest corner of Section 5, Township 43 North, Range 3 East; thence continuing North, along the West line of said Section 5 to the Northwest corner thereof; thence East, along the North line of said Section 5 to the Northeast corner thereof, being also the Southwest corner of Section 33, Township 44 North, Range 3 East; thence North, along the West line of said Section 33 to the Northwest corner thereof, being also the Southwest corner of Section 28; thence continuing North, along the West line of said Section 28 to the Northwest corner thereof and the POINT OF BEGINNING.

* *Indicates new rate or text*

+ *Indicates change*

Date of Issue: July 5, 2022

Effective Date: August 4, 2022

Issued By: Rich C. Svindland, President
727 Craig Road, St. Louis, MO 63141

FILED
Missouri Public
Service Commission
WA-2021-0376; YS-2023-0007

Missouri-American Water Company
Name of Issuing Corporation

For

Monsees Lake Estates
Community, Town or City

**Sewer Service Area
Legal Description**

A tract of land in part of Section 4 Township 45 North, Range 20 West, Pettis County, Missouri and being more particularly described as follows:

Beginning at the Southwest corner of the Southeast Quarter of Section 4, being also at the intersection of the North-South Center line with the south line of said section 4; thence North, along said North-South line to the North line of said Section 4 being also the Northwest corner of the Northeast Quarter of said Section 4; thence East, along the North line of said Quarter Section to the Northeast corner thereof, being also being the Northwest Corner of Section 3; thence South, along the East line of said Section 4 to the Southeast corner thereof, being also the Southeast corner of the Southeast Quarter of said Section 4; thence West, along the South line of said Quarter Section to the Southwest corner thereof and the Point of Beginning. Containing 331 acres, more or less.

* *Indicates new rate or text*

+ *Indicates change*

Date of Issue: September 6, 2022 Effective Date: October 6, 2022

Issued By: Rich C. Svindland, President
727 Craig Road, St. Louis, MO 63141

FILED
Missouri Public
Service Commission
WA-2022-0229; YS-2023-0051

Missouri-American Water Company
Name of Issuing Corporation

For

Purcell
Community, Town or City

**Sewer Service Area
Legal Description**

A tract of land in Part of **Sections 8, 9, 16 and 17, Township 29 North, Range 32 West**, which includes the City of Purcell, Jasper County, Missouri and being more particularly described as follows:

Beginning at the Northeast corner of the Southeast Quarter of **Section 8 Township 29 North, Range 32 West**, being also the Northwest corner of the Southwest Quarter of **Section 9**; thence East, along the north line of said Quarter Section to the Northeast corner thereof, being also the North South Center line of **Section 9**; thence South, along said North-South Centerline and the East line of said Quarter Section the to the Southeast corner thereof, being also the Northeast corner of the Northwest Quarter of **Section 16**; thence continuing South, along the East line of said Quarter Section to the Southeast corner thereof, being also the Northeast corner of the Southwest Quarter of **Section 16**; thence West, along the South line of said Quarter Section to the Southwest corner thereof, being also the Southeast corner of the Northeast Quarter of **Section 17**; thence continuing West, along the South line of said Quarter Section and its West prolongation to the Southwest corner of the Northwest Quarter of said **Section 17**, being also on the West line of said **Section 17**; thence North, along the West line of said Quarter Section to the Northwest corner thereof, being also the Southwest corner of Southwest Quarter of **Section 8**; thence continuing North, along the West line of said Quarter Section to the Northwest corner thereof, being also the Southwest corner of the Northwest Quarter of said **Section 8**; thence East, along the North line of said Quarter Section and its East prolongation to the Northeast corner of the Southeast Quarter of **Section 8** and THE POINT OF BEGINNING Containing 41,817,600 Square Feet or 960 Acres more or less.

FILED - Missouri Public Service Commission - 10/25/2022 - WA-2022-0293 - YS-2023-0062

* Indicates new rate or text

+ Indicates change

Date of Issue: October 2, 2022

Effective Date: ~~November 1, 2022~~

October 25, 2022

Issued By: Rich C. Svindland, President
727 Craig Road, St. Louis, MO 63141

Missouri-American Water Company
Name of Issuing Corporation

For

Stewartsville
Community, Town or City

**Sewer Service Area
Legal Description**

A tract of land in Section 16 and part of Sections, 17, 20, 21 and 22, Township 57 North, Range 32 West, in, City of Stewartsville, Dekalb County and Clinton County, Missouri and being more particularly described as follows:

Beginning at the Northwest corner of **Section 16, Township 57 North, Range 32 West**; thence East, along the north line of said **Section 16** to the Northeast corner thereof, being also the Northwest corner of **Section 15**; thence South, along the East line of said Section to the Southeast corner thereof, being also the Northeast corner of **Section 21** and the Northwest corner of **Section 22**; thence East, along the North line **Section 22** to the Northeast corner of the West Half of the Northwest Quarter of the Northwest Quarter said **Section 22**; thence South, along the East line of said West Half to the Southeast corner thereof; thence West, along the South line of said West Half to the Southwest corner thereof, being also on the West line of said **Section 22** and being the Southeast corner of the Northeast Quarter of the Northeast Quarter of **Section 21**; thence West, along the South line of said Quarter-Quarter Section and the West prolongation thereof to the Southwest corner of the Northwest Quarter of the Northwest Quarter of **Section 21**, being also on the West line of said **Section 21** and the East line of **Section 20**; thence continuing West, along the South line of said Quarter-Quarter Section and the West prolongation thereof to the Southwest corner of the Northwest Quarter of the Northeast Quarter of **Section 20**; thence North, along the West line of said Quarter-Quarter Section to the Northwest corner thereof, being also the Southwest corner of the Southeast Quarter of **Section 17**; thence North, along the West line of said Quarter section and the North prolongation thereof to the Northwest corner of the Northeast Quarter of said **Section 17**, being also the Southwest corner of the Southeast Quarter of **Section 8**; thence East, along the North line of said Quarter section to the Northeast corner thereof and the POINT OF BEGINNING. Containing 53,143,200 Square Feet or 1,200 acres more or less.

FILED - Missouri Public Service Commission - 02/11/2023 - WA-2022-0311 - YS-2023-0130

* *Indicates new rate or text*

+ *Indicates change*

Date of Issue: January 17, 2023

Effective Date: ~~February 16, 2023~~

February 11, 2023

Issued By: Rich C. Svindland, President
727 Craig Road, St. Louis, MO 63141

Missouri-American Water Company
Name of Issuing Corporation

For

Smithton
Community, Town or City

**Sewer Service Area
Legal Description**

A tract of land in part of Section 10, 11, 14 and 15 Township 45 North, Range 20 West, Pettis County, Missouri and being more particularly described as follows:

Beginning at a point being the intersection of the Center line of Overstreet Road and the North and South common line between Sections 10 and 11, Township 45 North, Range 20 West; thence North, along said common line to the Northwest corner of the Southwest Quarter of the Northwest Quarter of Section 11; thence East, along the North line of said Quarter-Quarter Section and the East prolongation to the Northeast corner of the Southwest Quarter of the Northeast Quarter of Section 11; thence South and along said East line of said Quarter-Quarter Section and its South prolongation thereof to the Southeast corner of the Southwest Quarter of the Southeast Quarter of said Section 11, being also the Northeast corner of the Northwest Quarter of the Northeast Quarter of Section 14, Township 45 North, Range 20 West; thence continuing South, along the East line of said Quarter-Quarter Section and its South prolongation to the Southeast corner of the Southwest Quarter of the Northeast Quarter of said Section 14; thence West, along the South line of said Quarter-Quarter Section and its West prolongation to the Southwest corner of Southwest Quarter of the Northwest Quarter of said Section 14, being also the Southeast corner of the Southeast Quarter of the Northeast Quarter of Section 15, Township 45 North, Range 20 West; thence West, along the South line of said Quarter-Quarter section to the Southwest corner thereof; thence North, along the West line of said Quarter-Quarter section and its North prolongation to a point on the North line of said Section 15, being also the Southwest corner of the Southeast Quarter of the Southeast Quarter of said Section 10; thence continuing North, along the West line of said Quarter-Quarter Section and the North prolongation thereof to the center of Overstreet Road; thence East, along said center line to the common line between Sections 10 and 11 and the Point of Beginning. Containing 480 acres more or less.

FILED - Missouri Public Service Commission - 02/28/2023 - WA-2023-0071 - YS-2023-0150

* Indicates new rate or text

+ Indicates change

Date of Issue: February 13, 2023 Effective Date: ~~March 15, 2023~~
February 28, 2023

Issued By: Rich C. Svindland, President
727 Craig Road, St. Louis, MO 63141

Missouri-American Water Company
Name of Issuing Corporation

For

Wood Heights
Community, Town or City

Sewer Service Area Legal Description
<p>A tract of land in part of Sections 32, 33 and 34 of Township 53 North, Range 29 West and Sections 3, 4, 5, 8, 9 and 10 of Township 52 North, Range 29 West, City of Wood Heights, Ray County, Missouri and being more particularly described as follows:</p> <p>Beginning at the Northeast corner of the Southeast Quarter of Section 34, Township 53 North, Range 29 West; thence South, along the East line of said Quarter Section to the Southeast corner thereof, being also the Northeast corner of the Northeast Quarter of Section 3, Township 52 North, Range 29 West; thence continuing South, along the East line of said Quarter Section and the South prolongation to the Southeast Corner of the Southeast Quarter of Section 10; thence West, along the South line of said Quarter Section and the West prolongation thereof to the Southwest Corner of the Southwest Quarter of Section 8; thence North, along the West line of said Quarter Section and it's North prolongation thereof to the Northwest Corner of the Northwest Quarter of Section 5; thence East, along the North line of said Quarter Section to the Northeast Corner of the Northeast Quarter of the Northwest Quarter of said Section 5, being also the Southwest Corner of the Southwest Quarter of the Southeast Quarter of Section 32, Township 53 North, Range 29 West; thence North, along the West Line of said QuarterQuarter Section to the Northwest Corner thereof, being also the Northwest Corner of the Southwest Quarter of the Southeast Quarter of said Section 32; thence East, along the North Line of said Quarter-Quarter Section and its East prolongation thereof to the Northeast Corner of the Southeast Quarter of the Southeast Quarter of said Section 32; thence North, along the East Line of said Quarter-Quarter Section to the Northeast Corner thereof, being also the Northwest Corner of the Northwest Quarter of the Southwest Quarter of Section 33; thence East, along the North Line of said Quarter-Quarter Section and the East prolongation thereof to the Northeast Corner of the Southeast Quarter of Section 34 and the POINT OF BEGINNING. Containing 4,560 acres more or less.</p>

FILED - Missouri Public Service Commission - 07/14/2023 - WA-2023-0345 - YS-2023-0219

* *Indicates new rate or text*

+ *Indicates change*

Date of Issue: June 14, 2023 Effective Date: July 14, 2023

Issued By: Rich C. Svindland, President
727 Craig Road, St. Louis, MO 63141

Missouri-American Water Company
Name of Issuing Corporation

For

Ironton
Community, Town or City

**Sewer Service Area
Legal Description**

A tract of land in part of Section 1 of Township 33 North, Range 3 East and Sections 25 and 36 of Township 34 North, Range 3 East, Sections 3, 4, 5 and 6 Township 33 North, Range 4 East, Sections 28, 29, 30, 31, 32 and 33, Township 34 North, Range East, City of Ironton, Iron County, Missouri and being more particularly described as follows:

Beginning at the Northeast corner of Section 33, Township 34 North, Range 4 East; thence South, along the East line of said Section to the Southeast corner thereof, being also on the North line of Section 3, Township 33 North, Range 4 East; thence West, along the North line of said Section 3 to the Northwest corner thereof, being also the Northeast corner of Section 4; thence continuing West, along the North line of said Section 4 to the Northwest corner of the Northeast Quarter of said Section 4; thence South, along the West line of said Quarter-Quarter Section to the Southeast corner of the North Half of the South Half of the Northwest Quarter of said Section 4; thence West, along the South line of said North Half of the South Half and the Western prolongation thereof to the Southwest corner of the Northeast Quarter of the South Half of the of the Northeast Quarter of the Northwest Quarter of said Section 4; thence North, along the West line of said Northeast Quarter of the South Half, to the Northwest corner thereof, being also on the North line of the South Half of the East Half of the Northwest Quarter of Section 4; thence West, along said North line to the Southwest corner of the North Half of the East Half of the Northwest Quarter of Section 4; thence North, along the West line of said North Half of the East Half, 285 feet, more or less; thence West to the intersection of the North line of Russellville Road and the East line of Hancock Street; thence North, along the East line of Hancock Street to its intersection with the City Limits Boundary Line of the City of Ironton; thence, following said Boundary, Southwesterly, West and then South to its intersection with the City Limits Boundary Line of the City of Arcadia; thence West, South and thence west, along the shared Boundary to the Most Northwestern Corner of said City of Arcadia; thence continuing along the Arcadia Boundary, South, and leaving its shared boundary with Ironton to a point of intersection with the Southeast Corner of the Northeast Quarter of Section 6; thence West, along the South line of said Quarter Section and the West prolongation thereof to the Southwest corner of the Northwest Quarter of said Section 6, being also the Southeast corner of the Northeast Quarter of Section 1, Township 33 North, Range 3 East; thence North, along the East line of said Quarter Section to the Southeast corner of the North Half of the South Half of the South Half of the Northeast Quarter of Section 1; thence West, along the South line of said North Half and the West prolongation thereof to the Southwest Corner of the North Half of the South Half of the South Half of the Northwest Quarter of said Section 1, being also on the West line of said Section 1; thence North, along said West line to the Northwest Corner thereof, being also on the South Line of Section 35, Township 34 North, Range 3 East; thence East, along the South Line of said Section 35 to the Southeast Corner thereof, being also the Southwest Corner of Section 36; thence continuing East along said South Line to the Southeast Corner of the West Half of the Southeast Quarter of the Southwest Quarter of Section 36; thence North, along the East Line of said West Half of the Quarter-Quarter and the North prolongation thereof to the Northwest Corner of the East Half of the Northeast Quarter of the Northwest Quarter of Section 36, being also on the North Line of said Section 36; thence East, along said North Line to the Northeast Comer of the West Half of the West Half of the Northwest Quarter of the Northeast Quarter of Section 36; thence South, along the East Line of said West Half of the Quarter-Quarter and its South prolongation to the South Line thereof; thence East, along the South Line of said Quarter-Quarter and the East prolongation thereof to its intersection with the Western Boundary Line of the City of Ironton; thence following said Boundary Line North, East and thence North to a point on the North line of said Section 36, being North 116 feet more or less from a corner of the said City Boundary; thence East, along said North

* Indicates new rate or text

+ Indicates change

Date of Issue: November 15, 2023 Effective Date: ~~December 15, 2023~~
December 12, 2023

Issued By: Rich C. Svindland, President
727 Craig-Road, St. Louis, MO 63141

FILED - Missouri Public Service Commission - 12/12/2023 - WA-2023-0434 - JS-2024-0068

Missouri-American Water Company
Name of Issuing Corporation

For

Ironton
Community, Town or City

**Sewer Service Area
Legal Description**

(continued)

Line of Section 36 to the Northeast Corner thereof and being also a point on the West line of Section 30, Township 34 North, Range 4 East; thence continuing West and the West prolongation of the North Line of said Section 36 to a point on the West Line of the East Half of the Southeast Quarter of the Southwest Quarter of Section 30; thence North, along the West Line of said East Half of the Quarter-Quarter Section to a point 59 feet, more or less North of its intersection with the shared boundary line between the City of Ironton and the City of Pilot Knob; thence East to its intersection with the Northeast line of Veterans Memorial Highway; thence North to its intersection with the City of Pilot Knob Boundary Line; thence along said Boundary Line, East, Southeast and thence Northeast to the Center line of West Branch Knob Creek; thence Southeast, along said creek center line and its Neander to its intersection with the Southeast line of Union Pacific Rail Road Right of Way; thence Northwest, along said right of way to its intersection with the West Line of the East Half of the West Half of the Southeast Quarter of the Southeast Quarter of Section 30; thence North, along said West Line and its North prolongation to the Northwest Corner of the East Half of the West Half of the Southeast Quarter of the Southeast Quarter of said Section 30; thence East, along the North line of said East Half of a Quarter-Quarter and its East prolongation to the Northeast Corner of the Southeast Quarter of the Southeast Quarter of said Section 30; thence continuing East, along said prolongation to the Northeast Corner of the Southeast Quarter of the Southwest Quarter of Section 29; thence South, along the East Line of said Quarter-Quarter Section to the Southeast Corner thereof, being on the South Line of said Section 29; thence East, along the South Line of said Section 29 to the Southeast Corner of said Section 29, being also the Southwest Corner of Section 28; thence continuing East and along the South Line of said Section 28 to the Southeast Corner thereof and the POINT OF BEGINNING. Containing 3,965 acres, more or less.

FILED - Missouri Public Service Commission - 12/12/2023 - WA-2023-0434 - JS-2024-0068

* *Indicates new rate or text*

+ *Indicates change*

Date of Issue: November 15, 2023 Effective Date: ~~December 15, 2023~~
December 12, 2023

Issued By: Rich C. Svindland, President
727 Craig Road, St. Louis, MO 63141

Missouri-American Water Company
Name of Issuing Corporation

For

City of Arnold and Surrounding Area
Community, Town or City

**Sewer Service
Schedule of Rates**

AVAILABILITY – This rate is available to any sewer customer within the Company’s service area and adjacent to the Company’s collecting sewers suitable for supplying the service requested.

MONTHLY RATE:

Monthly Customer Charge	\$39.09	per month	+
Monthly Usage Charge (for all water usage > 5,000 gal/month)	\$7.4971	per 1,000 gallons	+
Rock Creek and Northeast Sewer (per unit or customer)	\$39.09	per month	+

Note: Rock Creek and Northeast Sewer are billed directly for all customers discharging into Arnold Collection System

PAYMENT TERMS - All bills for service under this schedule will be rendered in arrears on a monthly basis. The due date on the tariff shall be ten (10) days after the "date of rendition" of the bill to the customer. The customer's bill will be due and payable after this due date. The delinquent date printed on the bill will not be less than twenty-one (21) days after the date of the postmark of the bill. Any accounts remaining unpaid at the expiration of twenty-one (21) days shall be considered delinquent and the Company may take such action as specified in its filed rules and regulations.

TAXES - These rates do not include any municipal, state or federal taxes computed on either billing or consumption basis. Any such taxes applicable shall be added as separate items in rendering each bill.

FILED - Missouri Public Service Commission - 05/03/2023 - WR-2022-0303 - YS-2023-0197

* Indicates new rate or text

+ Indicates change

Date of Issue: May 3, 2023

Effective Date: ~~June 2, 2023~~

May 28, 2023

Issued By: Rich C. Svindland, President
727 Craig Road, St. Louis, MO 63141

Missouri-American Water Company

For

Cedar Hill, Jefferson City, Cole, Callaway and Benton Counties, Emerald Pointe, Branson Canyon, Incline Village, Ozark Meadows, Platte County, Stonebridge Village, Saddlebrooke Village, Wardsville, Pevely Farms, Homestead Estates, Radcliffe Estates, Rogue Creek, Hiller's Creek, Taos, Purcell, Monsees Lake Estates, and Ironton

Name of Issuing Corporation

Community, Town or City

**Sewer Service
Schedule of Rates**

AVAILABILITY – This rate is available to any sewer customer within the Company's service area and adjacent to the Company's collecting sewers suitable for supplying the service requested.

MONTHLY RATE:

RESIDENTIAL CUSTOMERS

Single Family Residence	\$65.36
Mobile homes located inside a mobile home park	\$65.36
Multiple Family Residence, per Unit	\$65.36

COMMERCIAL CUSTOMERS

Commercial Minimum	\$65.36
--------------------	---------

Meter Charge

5/8"	\$65.36
3/4"	\$90.78
1"	\$132.67
1-1/2"	\$237.48
2"	\$363.26
3"	\$640.00
4"	\$1,048.59
6"	\$1,744.46

All Usage over 6,000 gallons (per 1,000 gallons)	\$10.6846
--	-----------

PAYMENT TERMS - All bills for service under this schedule will be rendered in arrears either on a monthly basis. The due date on the tariff shall be ten (10) days after the "date of rendition" of the bill to the customer. The customer's bill will be due and payable after this due date. The delinquent date printed on the bill will not be less than twenty-one (21) days after the date of the postmark of the bill. Any accounts remaining unpaid at the expiration of twenty-one (21) days shall be considered delinquent and the Company may take such action as specified in its filed rules and regulations.

TAXES - These rates do not include any municipal, state or federal taxes computed on either billing or consumption basis. Any such taxes applicable shall be added as separate items in rendering each bill.

* *Indicates new rate or text*

+ *Indicates change*

Date of Issue: November 15, 2023 Effective Date: ~~December 15, 2023~~
December 12, 2023

Issued By: Rich C. Svindland, President
727 Craig Road, St. Louis, MO 63141

FILED - Missouri Public Service Commission - 12/12/2023 - WA-2023-0434 - JS-2024-0068

Missouri-American Water Company

For

Pettis County (Maplewood, Quail Run, Brooking Park, Westlake Village), Fenton, Hickory Hills, Temple Terrace, Anna Meadows, Jaxson Estates, Timber Springs, Clinton Estates, Trimble, Centennial Acres, Lawson, Garden City, Hallsville, Orrick, Eureka, Stewartsville, Smithton, and Wood Heights

Name of Issuing Corporation

Community, Town or City

**Sewer Service
Schedule of Rates**

AVAILABILITY – This rate is available to any sewer customer within the Company’s service area and adjacent to the Company’s collecting sewers suitable for supplying the service requested.

MONTHLY RATE:

RESIDENTIAL CUSTOMERS

Single Family Residence	\$53.83
Mobile homes located inside a mobile home park	\$53.83
Multiple Family Residence, per Unit	\$53.83

COMMERCIAL CUSTOMERS

Commercial Minimum	\$53.83
--------------------	---------

Meter Charge

5/8"	\$53.83
3/4"	\$76.38
1"	\$111.63
1-1/2"	\$199.82
2"	\$305.66
3"	\$538.52
4"	\$882.32
6"	\$1,467.85

All Usage over 6,000 gallons (per 1,000 gallons)	\$7.6318
--	----------

PAYMENT TERMS - All bills for service under this schedule will be rendered in arrears on a monthly basis. The due date on the tariff shall be ten (10) days after the "date of rendition" of the bill to the customer. The customer's bill will be due and payable after this due date. The delinquent date printed on the bill will not be less than twenty-one (21) days after the date of the postmark of the bill. Any accounts remaining unpaid at the expiration of twenty-one (21) days shall be considered delinquent and the Company may take such action as specified in its filed rules and regulations.

TAXES - These rates do not include any municipal, state or federal taxes computed on either billing or consumption basis. Any such taxes applicable shall be added as separate items in rendering each bill.

* *Indicates new rate or text*

+ *Indicates change*

Date of Issue: June 14, 2023 Effective Date: July 14, 2023

Issued By: Rich C. Svindland, President
727 Craig Road, St. Louis, MO 63141

FILED - Missouri Public Service Commission - 07/14/2023 - WA-2023-0345 - YS-2023-0219

Missouri-American Water Company
Name of Issuing Corporation

For

Community, Town or City

HELD FOR FUTURE USE	

FILED - Missouri Public Service Commission - 05/03/2023 - WR-2022-0303 - YS-2023-0197

* *Indicates new rate or text*

+ *Indicates change*

Date of Issue: May 3, 2023

Effective Date: ~~June 2, 2023~~

May 28, 2023

Issued By: Rich C. Svindland, President
727 Craig Road, St. Louis, MO 63141

Missouri-American Water Company
Name of Issuing Corporation

For

Community, Town or City

HELD FOR FUTURE USE	

FILED - Missouri Public Service Commission - 05/03/2023 - WR-2022-0303 - YS-2023-0197

* Indicates new rate or text

+ Indicates change

Date of Issue: May 3, 2023

Effective Date: ~~June 2, 2023~~

May 28, 2023

Issued By: Rich C. Svindland, President
727 Craig Road, St. Louis, MO 63141

Missouri-American Water Company
Name of Issuing Corporation

For

Community, Town or City

HELD FOR FUTURE USE	
----------------------------	--

FILED - Missouri Public Service Commission - 05/03/2023 - WR-2022-0303 - YS-2023-0197

* *Indicates new rate or text*

+ *Indicates change*

Date of Issue: May 3, 2023

Effective Date: ~~June 2, 2023~~

May 28, 2023

Issued By: Rich C. Svindland, President
727 Craig Road, St. Louis, MO 63141

Missouri-American Water Company
Name of Issuing Corporation

For

Community, Town or City

HELD FOR FUTURE USE	

* *Indicates new rate or text*

+ *Indicates change*

Date of Issue: May 4, 2018

Effective Date: ~~June 3, 2018~~ **May 28, 2018**

Issued By: Cheryl Norton, President
727 Craig Road, St. Louis, MO 63141

FILED
Missouri Public
Service Commission
WR-2017-0285; YS-2018-0153

Missouri-American Water Company
Name of Issuing Corporation

For

Community, Town or City

<p>HELD FOR FUTURE USE</p>	
-----------------------------------	--

* *Indicates new rate or text*

+ *Indicates change*

Date of Issue: May 4, 2018

Effective Date:

May 28, 2018
~~June 3, 2018~~

Issued By: Cheryl Norton, President
727 Craig Road, St. Louis, MO 63141

FILED
Missouri Public
Service Commission
WR-2017-0285; YS-2018-0153

Missouri-American Water Company
Name of Issuing Corporation

For

Community, Town or City

HELD FOR FUTURE USE	

* *Indicates new rate or text*

+ *Indicates change*

Date of Issue: May 4, 2018

Effective Date:

May 28, 2018
~~June 3, 2018~~

Issued By: Cheryl Norton, President
727 Craig Road, St. Louis, MO 63141

FILED
Missouri Public
Service Commission
WR-2017-0285; YS-2018-0153

Missouri-American Water Company
Name of Issuing Corporation

For

Community, Town or City

<p>HELD FOR FUTURE USE</p>	
-----------------------------------	--

* *Indicates new rate or text*

+ *Indicates change*

Date of Issue: May 4, 2018

Effective Date: ~~June 3, 2018~~ **May 28, 2018**

Issued By: Cheryl Norton, President
727 Craig Road, St. Louis, MO 63141

FILED
Missouri Public
Service Commission
WR-2017-0285; YS-2018-0153

Missouri-American Water Company
Name of Issuing Corporation

For

City of Arnold and Surrounding Area
Community, Town or City

Rate W
Water & Sewer Infrastructure Replacement Surcharge (WSIRA)

DESCRIPTION - Rate W is designed to recover costs associated with the Company's eligible infrastructure projects: 1) Replacement of or cleaning and relining of existing mains, hydrants, meters, service lines, laterals, sewer taps, curbstops and manholes, 2) Replacement of lead mains, goosenecks, lead service lines and associated valves and meters, 3) Replacement of booster station and lift station pumps, with equipment of similar capacity and operation, as well as related pipes, valves and meters, 4) Facilities relocations required due to construction or improvement of a highway, road, street, public way, or other public work by or on behalf of the United States, this state, a political subdivision of this state, or another entity having the power of eminent domain; provided that the costs related to such projects have not been reimbursed to the water or sewer corporation; 5) Replacement of water and wastewater treatment mechanical equipment with equipment of similar capacity and operation, including well and intake pumps, transfer pumps, high service or discharge pumps, and metering pumps, 6) Replacement of Supervisory Control and Data Acquisition Systems (SCADA) components necessary for the operation and monitoring of remote installations including radio and cellular communication equipment, and programmable logic controllers. The WSIRA rate is calculated and implemented in accordance with the provisions of sections 393.1500 to 393.1509 RSMO. Any future changes to this rate will also be made in accordance with those provisions.

APPLICABILITY - This rate is applicable to any customer class who benefits from the subject utility plant projects eligible for WSIRA recovery. The surcharge is calculated consistent with the customer class cost-of-service study recognized by the Missouri Commission in the Company's most recent general rate proceeding.

RATE COMPONENTS - In addition to the other charges provided for in the Company's tariffs, a separate charge for the WSIRA will apply for service rendered on and after the effective date. The WSIRA charge is calculated as a percentage of the customer's total bill, prior to any taxes.

All Customers: 0.1269% of the total bill

*

RULES AND REGULATIONS – The General Rules and Regulations set forth in this tariff shall govern the supply of service under this rate.

PAYMENT TERMS - All bills for service under this schedule will be rendered in arrears on a monthly or quarterly basis. The due date on the tariff shall be ten (10) days after the "date of rendition" of the bill to the customer. The customer's bill will be due and payable after this due date. The delinquent date printed on the bill will not be less than twenty-one (21) days after the date of the postmark of the bill. Any accounts remaining unpaid at the expiration of twenty-one (21) days shall be considered delinquent and the Company may take such action as specified in its filed rules and regulations.

TAXES - These rates do not include any municipal, state or federal taxes computed on either billing or consumption basis. Any such taxes applicable shall be added as separate items in rendering each bill.

* *Indicates new rate or text*

+ *Indicates change*

Date of Issue: December 21, 2023 Effective Date: January 20, 2024

Issued By: Rich C. Svindland, President
 727 Craig Road, St. Louis, MO 63141

FILED - Missouri Public Service Commission - 01/20/2024 - WO-2023-0427 - JS-2024-0094

Missouri-American Water Company
Name of Issuing Corporation

For

All Missouri Service Areas Outside of City of Arnold
Community, Town or City

Rate W
Water & Sewer Infrastructure Replacement Surcharge (WSIRA)

DESCRIPTION - Rate W is designed to recover costs associated with the Company’s eligible infrastructure projects: 1) Replacement of or cleaning and relining of existing mains, hydrants, meters, service lines, laterals, sewer taps, curbstops and manholes, 2) Replacement of lead mains, goosenecks, lead service lines and associated valves and meters, 3) Replacement of booster station and lift station pumps, with equipment of similar capacity and operation, as well as related pipes, valves and meters, 4) Facilities relocations required due to construction or improvement of a highway, road, street, public way, or other public work by or on behalf of the United States, this state, a political subdivision of this state, or another entity having the power of eminent domain; provided that the costs related to such projects have not been reimbursed to the water or sewer corporation; 5) Replacement of water and wastewater treatment mechanical equipment with equipment of similar capacity and operation, including well and intake pumps, transfer pumps, high service or discharge pumps, and metering pumps, 6) Replacement of Supervisory Control and Data Acquisition Systems (SCADA) components necessary for the operation and monitoring of remote installations including radio and cellular communication equipment, and programmable logic controllers. The WSIRA rate is calculated and implemented in accordance with the provisions of sections 393.1500 to 393.1509 RSMO. Any future changes to this rate will also be made in accordance with those provisions.

APPLICABILITY - This rate is applicable to any customer class who benefits from the subject utility plant projects eligible for WSIRA recovery. The surcharge is calculated consistent with the customer class cost-of-service study recognized by the Missouri Commission in the Company’s most recent general rate proceeding.

RATE COMPONENTS - In addition to the other charges provided for in the Company’s tariffs, a separate charge for the WSIRA will apply for service rendered on and after the effective date. The WSIRA charge is calculated as a percentage of the customer’s total bill, prior to any taxes.

All Customers: 0.7585% of the total bill

*

RULES AND REGULATIONS – The General Rules and Regulations set forth in this tariff shall govern the supply of service under this rate.

PAYMENT TERMS - All bills for service under this schedule will be rendered in arrears on a monthly or quarterly basis. The due date on the tariff shall be ten (10) days after the "date of rendition" of the bill to the customer. The customer's bill will be due and payable after this due date. The delinquent date printed on the bill will not be less than twenty-one (21) days after the date of the postmark of the bill. Any accounts remaining unpaid at the expiration of twenty-one (21) days shall be considered delinquent and the Company may take such action as specified in its filed rules and regulations.

TAXES - These rates do not include any municipal, state or federal taxes computed on either billing or consumption basis. Any such taxes applicable shall be added as separate items in rendering each bill.

* *Indicates new rate or text*

+ *Indicates change*

Date of Issue: December 21, 2023 Effective Date: January 20, 2024

Issued By: Rich C. Svindland, President
 727 Craig Road, St. Louis, MO 63141

FILED - Missouri Public Service Commission - 01/20/2024 - WO-2023-0427 - JS-2024-0094

Missouri-American Water Company
Name of Issuing Corporation

For

Community, Town or City

<p>HELD FOR FUTURE USE</p>	
-----------------------------------	--

* *Indicates new rate or text*

+ *Indicates change*

Date of Issue: May 4, 2018

Effective Date:

May 28, 2018
~~June 3, 2018~~

Issued By: Cheryl Norton, President
727 Craig Road, St. Louis, MO 63141

FILED
Missouri Public
Service Commission
WR-2017-0285; YS-2018-0153

Missouri-American Water Company
Name of Issuing Corporation

For

Community, Town or City

HELD FOR FUTURE USE	
----------------------------	--

* *Indicates new rate or text*

+ *Indicates change*

Date of Issue: May 4, 2018

Effective Date: ~~June 3, 2018~~ **May 28, 2018**

Issued By: Cheryl Norton, President
727 Craig Road, St. Louis, MO 63141

FILED
Missouri Public
Service Commission
WR-2017-0285; YS-2018-0153

Missouri-American Water Company
Name of Issuing Corporation

For

Community, Town or City

HELD FOR FUTURE USE	
----------------------------	--

* *Indicates new rate or text*

+ *Indicates change*

Date of Issue: May 4, 2018

Effective Date:

May 28, 2018
~~June 3, 2018~~

Issued By: Cheryl Norton, President
727 Craig Road, St. Louis, MO 63141

FILED
Missouri Public
Service Commission
WR-2017-0285; YS-2018-0153

Missouri-American Water Company
Name of Issuing Corporation

For

Missouri Service Area
Community, Town or City

Sewer Service Miscellaneous Charges		
Reconnection after Disconnection in accordance with Rule 7	Actual Cost	
Inspection Fee – New Sewer Service and Connection to Collection Sewer	\$35.00	per Inspection
Inspection Fee – New Collecting Sewer Inspection (see Rule 12)	Actual Cost	
Re-Inspection Fee	\$20.00	per Inspection
Service Calls	\$40.00	per Trip
New Service Sewer Connection Fee	Actual Cost ¹	
Returned Deposit Item ²	\$12.00	per Item
<p>¹ New service connection to collecting sewer, if installed by the Company, will be the actual cost to the Company, unless a connection cost is otherwise specified for a service area.</p> <p>² The Company may serve a Customer on a cash-only basis if more than one check or Returned Deposit Item of the Customer is returned NSF or any other valid return reason in a 12-month period. "Cash" shall be deemed to mean U.S. currency, money order, or certified check.</p>		

* *Indicates new rate or text*

+ *Indicates change*

Date of Issue: May 10, 2023

Effective Date: ~~June 9, 2023~~

May 28, 2023

Issued By: Rich C. Svindland, President
727 Craig Road, St. Louis, MO 63141

FILED - Missouri Public Service Commission - 05/3/2023 - WR-2022-0303 - YS-2023-0202

Missouri-American Water Company
Name of Issuing Corporation

For

Sewer Service Schedule of Service Charges	
<p><u>Connection/Capacity Fee:</u></p> <p>A capacity fee is a charge employed to assign to future customers the capital cost responsibility of backbone facilities, such as treatment facilities, lift stations, and major trunk sewers providing capacity that is available for and caused by future customers.</p> <p>All new customers shall pay a capacity fee of: \$1,500.00</p>	+

* Indicates new rate or text

+ Indicates change

Date of Issue: May 4, 2018

Effective Date: ~~June 3, 2018~~ **May 28, 2018**

Issued By: Cheryl Norton, President
727 Craig Road, St. Louis, MO 63141

FILED
Missouri Public
Service Commission
WR-2017-0285; YS-2018-0153

Missouri-American Water Company
Name of Issuing Corporation

For

Emerald Pointe & Branson Canyon
Community, Town or City

**Sewer Service
Schedule of Service Charges**

City of Hollister

The Company will collect, on behalf of the City of Hollister, a future capacity fee of one thousand dollars (\$1,000) on all new Customer service connection. The Company is required, by contract, to pay one thousand dollars (\$1,000) to the City of Hollister for each new Customer.

+

* Indicates new rate or text

+ Indicates change

Date of Issue: May 4, 2018

Effective Date:

May 28, 2018

~~June 3, 2018~~

Issued By: Cheryl Norton, President
727 Craig Road, St. Louis, MO 63141

FILED
Missouri Public
Service Commission
WR-2017-0285; YS-2018-0153

Missouri-American Water Company
Name of Issuing Corporation

For

Community, Town or City

<p>HELD FOR FUTURE USE</p>	
-----------------------------------	--

* *Indicates new rate or text*

+ *Indicates change*

Date of Issue: May 4, 2018

Effective Date: ~~June 3, 2018~~ **May 28, 2018**

Issued By: Cheryl Norton, President
727 Craig Road, St. Louis, MO 63141

FILED
Missouri Public
Service Commission
WR-2017-0285; YS-2018-0153

Missouri-American Water Company
Name of Issuing Corporation

For

Cedar Hill
Community, Town or City

Sewer Service Schedule of Service Charges		+
<u>Connection Charges:</u>		
1. Single family residence where collector sewer is provided by the Company, or	\$1,425.00	
where collector sewer is installed under an extension contract (Rule 12), which provides for refunds, the greater of the pro-rata amount in said contract plus \$625.00, or	\$1,425.00	
where collector sewer was provided by the developer of the subdivision.	\$625.00	
2. Mobile homes upon a rental site in a mobile home park but connected to a sewer provided by the Company, or	\$1,363.00	
mobile homes upon a rental site in a mobile home park but connected to a sewer installed under an extension contract (rule 12), which provides for refunds, the greater of the pro-rata amount in said contract plus \$563.00, or	\$1,363.00	
mobile homes upon a rental site in a mobile home park where park owner provides the collector sewers.	\$563.00	*
If the Company's collector sewer must be extended to the mobile home park such extension shall be made under provisions of Rule 12.		*
		*
		*

* Indicates new rate or text

+ Indicates change

Date of Issue: May 4, 2018

Effective Date:

May 28, 2018
~~June 3, 2018~~

Issued By: Cheryl Norton, President
727 Craig Road, St. Louis, MO 63141

FILED
Missouri Public
Service Commission
WR-2017-0285; YS-2018-0153

Missouri-American Water Company
Name of Issuing Corporation

For

Cedar Hill
Community, Town or City

Sewer Service Schedule of Service Charges		
(Continued)		
3.	Multi-family apartments and condominiums where collector sewer is provided by the Company, or	\$1,300.00
	where collector sewer was installed under an extension contract (Rule 12), which provides for refunds, the greater of the pro-rata amount in said contract plus \$500.00, or	\$1,300.00
	where collector sewer was provided by the developer of the subdivision	\$500.00
4.	Commercial premise, a minimum per unit of, where collector sewer if provided by the company, or	\$1,425.00
	where collector sewer was installed under an extension contract (Rule 12), which provides for refunds, the greater of the pro-rata amount in said contract plus \$625.00, or	\$1,425.00
	where collector sewer was provided by the developer of the subdivision.	\$625.00
	Where the service is provided on an existing collector sewer to the amount so calculated there shall be added the greater of \$800.00 or the pro-rata amount provided in an extension contract (Rule 12).	
		+

* Indicates new rate or text

+ Indicates change

Date of Issue: May 4, 2018

Effective Date:

May 28, 2018
~~June 3, 2018~~

Issued By: Cheryl Norton, President
727 Craig Road, St. Louis, MO 63141

FILED
Missouri Public
Service Commission
WR-2017-0285; YS-2018-0153

Missouri-American Water Company
Name of Issuing Corporation

For

Community, Town or City

HELD FOR FUTURE USE	

* *Indicates new rate or text*

+ *Indicates change*

Date of Issue: May 4, 2018

Effective Date: ~~June 3, 2018~~ **May 28, 2018**

Issued By: Cheryl Norton, President
727 Craig Road, St. Louis, MO 63141

FILED
Missouri Public
Service Commission
WR-2017-0285; YS-2018-0153

Missouri-American Water Company
Name of Issuing Corporation

For

Community, Town or City

<p>HELD FOR FUTURE USE</p>	
-----------------------------------	--

* *Indicates new rate or text*

+ *Indicates change*

Date of Issue: May 4, 2018

Effective Date:

May 28, 2018
~~June 3, 2018~~

Issued By: Cheryl Norton, President
727 Craig Road, St. Louis, MO 63141

FILED
Missouri Public
Service Commission
WR-2017-0285; YS-2018-0153

Missouri-American Water Company
Name of Issuing Corporation

For

Community, Town or City

HELD FOR FUTURE USE	

* *Indicates new rate or text*

+ *Indicates change*

Date of Issue: May 4, 2018

Effective Date: ~~June 3, 2018~~ **May 28, 2018**

Issued By: Cheryl Norton, President
727 Craig Road, St. Louis, MO 63141

FILED
Missouri Public
Service Commission
WR-2017-0285; YS-2018-0153

Missouri-American Water Company
Name of Issuing Corporation

For

Community, Town or City

HELD FOR FUTURE USE	

* Indicates new rate or text

+ Indicates change

Date of Issue: May 4, 2018

Effective Date: ~~June 3, 2018~~ **May 28, 2018**

Issued By: Cheryl Norton, President
727 Craig Road, St. Louis, MO 63141

FILED
Missouri Public
Service Commission
WR-2017-0285; YS-2018-0153

Missouri-American Water Company
Name of Issuing Corporation

For

Cole, Callaway, Pettis & Benton Counties
Community, Town or City

**Sewer Service
Schedule of Service Charges**

+

(1) A Contribution in Aid of Construction (CIAC) charge shall be assessed to each Customer requesting a new sewer service connection in the area previously served by Maplewood Service Company.

Residential CIAC Charge:

Single Family Housing Unit - \$300.00 per unit served.

Multi-Family Housing Unit and Mobile Homes within Mobile Home Parks - \$240.00 per unit served.

Commercial CIAC Charge:

The CIAC charge shall be one (1.00) dollar per gallon times the ultimate daily waste discharge design capacity of a Customer's facility. If modifications are made or additional facilities are constructed beyond the original ultimate design, an additional charge shall be due based upon the amount of the increase in discharge capacity. In no event shall any CIAC charge be less than \$300.00.

Note: Garbage grinders are \$1,500 additional.

* Indicates new rate or text

+ Indicates change

Date of Issue: May 4, 2018

Effective Date:

May 28, 2018
~~June 3, 2018~~

Issued By: Cheryl Norton, President
727 Craig Road, St. Louis, MO 63141

FILED
Missouri Public
Service Commission
WR-2017-0285; YS-2018-0153

Missouri-American Water Company
Name of Issuing Corporation

For

Community, Town or City

HELD FOR FUTURE USE	

* *Indicates new rate or text*

+ *Indicates change*

Date of Issue: May 4, 2018

Effective Date: ~~June 3, 2018~~ **May 28, 2018**

Issued By: Cheryl Norton, President
727 Craig Road, St. Louis, MO 63141

FILED
Missouri Public
Service Commission
WR-2017-0285; YS-2018-0153

Missouri-American Water Company
Name of Issuing Corporation

For

Community, Town or City

HELD FOR FUTURE USE	
----------------------------	--

* *Indicates new rate or text*

+ *Indicates change*

Date of Issue: May 4, 2018

Effective Date: ~~June 3, 2018~~ **May 28, 2018**

Issued By: Cheryl Norton, President
727 Craig Road, St. Louis, MO 63141

FILED
Missouri Public
Service Commission
WR-2017-0285; YS-2018-0153

Missouri-American Water Company
Name of Issuing Corporation

For

Incline Village
Community, Town or City

**Sewer Service
Schedule of Service Charges**

Connection Charge:

All new service connections shall pay an initial fee of \$150.00.

+

* *Indicates new rate or text*

+ *Indicates change*

Date of Issue: May 4, 2018

Effective Date:

May 28, 2018

~~June 3, 2018~~

Issued By: Cheryl Norton, President
727 Craig Road, St. Louis, MO 63141

FILED
Missouri Public
Service Commission
WR-2017-0285; YS-2018-0153

Missouri-American Water Company
Name of Issuing Corporation

For

Community, Town or City

HELD FOR FUTURE USE	

* *Indicates new rate or text*

+ *Indicates change*

Date of Issue: May 4, 2018

Effective Date:

May 28, 2018
~~June 3, 2018~~

Issued By: Cheryl Norton, President
727 Craig Road, St. Louis, MO 63141

FILED
Missouri Public
Service Commission
WR-2017-0285; YS-2018-0153

Missouri-American Water Company
Name of Issuing Corporation

For

Community, Town or City

HELD FOR FUTURE USE	
----------------------------	--

* *Indicates new rate or text*

+ *Indicates change*

Date of Issue: May 4, 2018

Effective Date: ~~June 3, 2018~~ **May 28, 2018**

Issued By: Cheryl Norton, President
727 Craig Road, St. Louis, MO 63141

FILED
Missouri Public
Service Commission
WR-2017-0285; YS-2018-0153

Missouri-American Water Company
Name of Issuing Corporation

For

Anna Meadows
Community, Town or City

**Sewer Service
Schedule of Service Charges**

Connection Charge:

All new service connections shall pay an initial fee of \$150.00.

+

* *Indicates new rate or text*

+ *Indicates change*

Date of Issue: May 4, 2018

Effective Date:

May 28, 2018

~~June 3, 2018~~

Issued By: Cheryl Norton, President
727 Craig Road, St. Louis, MO 63141

FILED
Missouri Public
Service Commission
WR-2017-0285; YS-2018-0153

Missouri-American Water Company
 Name of Issuing Corporation

For

Sewer Service Schedule of Service Charges		
Residential Connection Fee	\$650.00	
Tap Fee		
The tap fee is based on the average of the Utility's actual cost for materials and labor for standard residential connection plus road bores and other extraordinary costs.		
		+
Contribution in Aid of Construction	<u>\$255.00</u>	
Total Cost to Connect to Sewer	\$905.00	
<u>Commercial Connection Fee</u>	Actual Cost	
		+

* Indicates new rate or text

+ Indicates change

Date of Issue: May 4, 2018

Effective Date: ~~June 3, 2018~~ **May 28, 2018**

Issued By: Cheryl Norton, President
727 Craig Road, St. Louis, MO 63141

FILED
Missouri Public
Service Commission
WR-2017-0285; YS-2018-0153

Missouri-American Water Company
Name of Issuing Corporation

For

Missouri Service Area
Community, Town or City

Sewer Service Schedule of Service Charges	
<u>Stonebridge Village - A</u>	+
<u>Connection (CIAC) Fees</u>	
For customers connected to a collecting sewer constructed with Company funds.	*
The Company is authorized to condition service to the initial applicant for sewer service at a single-family residence in the Stonebridge Village upon the payment of a one-time charge of \$5,700. The charge for commercial premises will be \$1,425 per 1,000 gallons of average monthly water use, but with a minimum charge of \$5,700.	
CIAC fees are in addition to any other fees authorized under this tariff.	*
<u>Stonebridge Village - B</u>	+
<u>Connection (CIAC) Fees</u>	
For customers connected to a collecting sewer that was constructed or paid for by a developer or customer under the sewer extension rule.	*
	*
The Company is authorized to condition service to the initial applicant for sewer service at a single family residence upon the payment of a one-time charge of \$2,150 applicable to the next 300 new customers in Forest Lake subdivision to expire August 10, 2032.	
	+
	+
CIAC fees are in addition to any other fees authorized under this tariff.	*
<u>Saddlebrooke Village</u>	
<u>Connection (CIAC) Fees</u>	
The Company is authorized to condition service to the initial applicant for sewer service at a single family residence upon the payment of a one-time charge of \$2,800 applicable to the next 200 new customers beginning July 6, 2013 in the Saddlebrooke subdivision. This CIAC fee will expire August 10, 2022 upon attaining a level of 200 customers, whichever comes first.	
CIAC fees are in addition to any other fees authorized under this tariff.	+

* Indicates new rate or text

+ Indicates change

Date of Issue: April 5, 2017

Effective Date:

May 28, 2018

~~May 5, 2017~~

Issued By: Cheryl Norton, President
727 Craig Road, St. Louis, MO 63141

FILED
Missouri Public
Service Commission
WR-2017-0285; YS-2018-0153

Missouri-American Water Company
Name of Issuing Corporation

For

Community, Town or City

<p>HELD FOR FUTURE USE</p>	
-----------------------------------	--

* *Indicates new rate or text*

+ *Indicates change*

Date of Issue: May 4, 2018

Effective Date:

May 28, 2018
~~June 3, 2018~~

Issued By: Cheryl Norton, President
727 Craig Road, St. Louis, MO 63141

FILED
Missouri Public
Service Commission
WR-2017-0285; YS-2018-0153

Missouri-American Water Company
Name of Issuing Corporation

For

Community, Town or City

HELD FOR FUTURE USE	

* *Indicates new rate or text*

+ *Indicates change*

Date of Issue: May 4, 2018

Effective Date: ~~June 3, 2018~~ **May 28, 2018**

Issued By: Cheryl Norton, President
727 Craig Road, St. Louis, MO 63141

FILED
Missouri Public
Service Commission
WR-2017-0285; YS-2018-0153

Missouri-American Water Company
 NAME OF ISSUING CORPORATION

FOR Missouri Service Area
 COMMUNITY, TOWN, OR CITY

Rules & Regulations Governing Rendering of Sewer Service	
<p><u>Rule 1 Definitions</u></p> <p>A. "ALTERNATIVE COLLECTION SYSTEM" is any wastewater collection system other than conventional eight (8) inch diameter or larger gravity piping with manholes located at changes in direction, pipe size, and grade. Examples of alternative collection systems include but are not limited to those utilizing septic tanks used for partial treatment and solids retention, pressurized collecting sewers utilizing pump units, and vacuum sewers.</p> <p>B. An "APPLICANT" is a person, firm, corporation, governmental body, or other entity that has applied for sewer service and/or an extension of collecting sewers along with additional plant facilities if required; two or more such entities may make one application for a sewer extension, and be considered one APPLICANT. An "ORIGINAL APPLICANT" is an APPLICANT who entered into any contract or agreement with the Company for an extension of collecting sewers and/or additional plant facilities, contributed funds or utility plant assets to the Company under the terms of the contract or agreement, and is eligible for refunds under the terms of the contract or agreement as additional Applicants connect to such extensions or plant facilities.</p> <p>C. An "APPLICATION FOR EXTENSION" is a written request by a potential customer and/or a Developer requesting extension of collecting sewers under the terms of Rule 12.</p> <p>D. An "APPLICATION FOR SERVICE," or "Application" is a written request by a potential Customer requesting sewer service, or by a developer requesting a collecting sewer extension and/or service sewer connections to homes or buildings that will be offered for sale. The application form will be prepared by and available from the Company.</p> <p>E. "APPURTENANCES" are valves, pumps, fittings, pipes, hoses, plumbing or metering devices connected to sewers, basins, tanks, storage vessels, treatment units and discharge or delivery structures, or used for transferring products of wastes.</p> <p>F. "AUTHORIZED REPRESENTATIVE" any designated and duly authorized person or persons appointed by the Company to perform the assigned functions.</p> <p>G. "BASE WATER USAGE" shall be the Customer's water consumption corresponding to the Company's billing periods for the months of January, February and March.</p>	

* Indicates new rate or text
 + Indicates change

DATE OF ISSUE: April 5, 2017
 ISSUED BY: Cheryl Norton, President
727 Craig Road, St. Louis, MO 63141

DATE EFFECTIVE: May 5, 2017

Missouri-American Water Company FOR Missouri Service Area
NAME OF ISSUING CORPORATION COMMUNITY, TOWN, OR CITY

Rules & Regulations Governing Rendering of Sewer Service	
<p>H. The "BILLING PERIOD" shall be defined as a normal usage period of not less than twenty-six (26) nor more than thirty-five (35) days for a monthly billed customer nor more than one hundred (100) days for a quarterly billed customer, except for initial, corrected or final bills.</p> <p>I. "B.O.D." denotes Biochemical Oxygen Demand. It is the quantity of oxygen utilized in the biochemical oxidation of waste matter under standard laboratory conditions expressed in milligrams per liter.</p> <p>J. "CERTIFICATED AREA" is the service area approved by the Missouri Public Service Commission as a defined area that will be serviced by the Company in accordance with these Rules and Regulations.</p> <p>K. "CIAC" is a Contribution-in-aid-of Construction, when either plant assets or cash or both are contributed to the Company by applicants for service or by developers.</p> <p>L. "C.O.D" denotes Chemical Oxygen Demand. It is the quantity of oxygen utilized in the chemical oxidation of waste matter under standard laboratory conditions, expressed in milligrams per liter.</p> <p>M. A "COLLECTING SEWER" is a pipeline, including force pipelines, gravity sewers, interceptors, trunk sewers, manholes, lampholes, and necessary appurtenances, including service tees and wyes, which is owned and maintained by the Company, located on public property or on private easements, and used to transport sewage waste from the Customer's service connection to the point of disposal. A "PRESSURE COLLECTING SEWER" is a collecting sewer pipeline, including tees, wyes, and saddles, operated under pressure from pump units owned and operated by customers connected to the pipeline, and is sometimes referred to generically as a COLLECTING SEWER. In some contexts, the Collecting Sewer is referred to as a "Sewer Main."</p> <p>N. "COMMERCIAL SERVICE" shall designate:</p> <p>(1) A retail or service business utilizing any building, portion of a building, rental unit, or combination of buildings in the same compound which does not manufacture any item or items on the premises.</p> <p>(2) A hotel, motel, tourist court, or recreational vehicle park which rents or leases rooms or spaces on a short-term basis to tenants that are not permanent residential occupants.</p>	

* Indicates new rate or text
 + Indicates change

DATE OF ISSUE: April 5, 2017
 ISSUED BY: Cheryl Norton, President
727 Craig Road, St. Louis, MO 63141

DATE EFFECTIVE: May 5, 2017

FILED
 Missouri Public
 Service Commission
 ST-2017-0261; YS-2017-0192

Missouri-American Water Company FOR Missouri Service Area
NAME OF ISSUING CORPORATION COMMUNITY, TOWN, OR CITY

Rules & Regulations Governing Rendering of Sewer Service	
O.	The "COMPANY" is Missouri-American Water Company, acting through its officers, managers, or other duly authorized employees or agents.
P.	A "CUSTOMER" is any person, firm, corporation or governmental body which has contracted with the Company for sewer service, or is receiving service from the Company, or whose facilities are connected for utilizing such service, and except for a guarantor is responsible for payment for service.
Q.	The "DATE OF CONNECTION" shall be the date the permit for a service connection is issued by the Company. In the event no permit is taken and a service connection is made, the date of connection shall be determined based on available information, such as construction/occupancy permits, or water or electric service turn-on dates, or may be the date of commencement of construction of the building upon the property.
R.	A "DEVELOPER" is any person, firm, corporation, partnership or any entity that, directly or indirectly, holds title to, or sells or leases, or offers to sell or lease, or advertises for sale or lease, any lots in a subdivision.
S.	"DISCONTINUANCE OF SERVICE" is intentional cessation of the use of sewer service by action of the Company not at the request of the Customer. Such DISCONTINUANCE OF SERVICE may be accomplished by methods including physical disconnection of the service sewer, or turn-off of water service by the water utility at the request of the Company. (see Rule 7)
T.	"DOMESTIC SEWAGE" is sewage, excluding storm and surface water, resulting from normal household activities; and, "NON-DOMESTIC SEWAGE" is all sewage other than DOMESTIC SEWAGE including, but not limited to, commercial or industrial wastes. See Rule 6 - Improper or Excessive Use.
U.	A sewer system "EXTENSION" may refer to continuation of piping, expansion of or an addition to the existing Company owned system, including manholes, cleanouts, appurtenances, lift stations, reconstruction of existing sewers including treatment facility, or the construction of an entirely new wastewater collection system and/or an entirely new wastewater treatment facility.
V.	A "FOUNDATION DRAIN" is a pipe installed inside or outside the foundation of a structure for the purpose of draining ground or subsurface water away from the foundation.

* Indicates new rate or text
 + Indicates change

DATE OF ISSUE: April 5, 2017
 ISSUED BY: Cheryl Norton, President
727 Craig Road, St. Louis, MO 63141

DATE EFFECTIVE: May 5, 2017

FILED
 Missouri Public
 Service Commission
 ST-2017-0261; YS-2017-0192

Missouri-American Water Company FOR Missouri Service Area
NAME OF ISSUING CORPORATION COMMUNITY, TOWN, OR CITY

Rules & Regulations Governing Rendering of Sewer Service	
<p>W. An “INDUSTRIAL CUSTOMER” is a customer that discharges pollutants into a Company owned collecting sewer from any nondomestic source, utilizing any building portion of a building, or combination of buildings in the same compound, and whose primary discharge is from the manufacture, fabrication, and/or assembly of any product utilizing water for any related process with wastewater discharge.</p> <p>X. “INDUSTRIAL WASTE” is any organic or inorganic waste as a by-product of process water which cannot be treated effectively and safely in the biologic processes normally employed in the treatment of domestic sewage. The receiving and treatment of such wastes will be at the discretion of the Company by the terms of these rules and regulations.</p> <p>Y. “INSPECTOR” is an officer, manager, employee or agent of the Company designated by the Company to conduct inspections of Customer sewer and plumbing components.</p> <p>Z. A “MOBILE HOME” shall be defined as a dwelling unit normally mounted on a trailer for the purpose of transporting.</p> <p>AA. A “MOBILE HOME PARK” is an area comprised of two or more spaces for the semi-permanent setup of mobile homes.</p> <p>BB. A “MULTI-FAMILY DWELLING UNIT” is a unit within one or more structures which stand alone, enclosed with exterior walls, are segregated from adjoining structures by internal walls, and are designed for permanent occupancy as two or more single-family residences.</p> <p>CC. “NON-DOMESTIC SEWAGE” is all sewage other than domestic sewage including, but not limited to, commercial or industrial wastes (See Rule 6 pertaining to Improper or Excessive Use.)</p> <p>DD. The term “POLLUTANT” is dredged spoil; solid waste; incinerator residue; filter backwash; sewage; garbage; sewage sludge; munitions; chemical wastes; biological materials; radioactive materials (except those regulated under the Atomic Energy Act of 1954, as amended [42 U.S.C. section 2011 <i>et seq.</i>]); heat; wrecked or discarded equipment; rock; sand; cellar dirt; and industrial, municipal, and agricultural waste discharged into water.</p>	

* Indicates new rate or text
 + Indicates change

DATE OF ISSUE: April 5, 2017
 ISSUED BY: Cheryl Norton, President
727 Craig Road, St. Louis, MO 63141

DATE EFFECTIVE: May 5, 2017

FILED
 Missouri Public
 Service Commission
 ST-2017-0261; YS-2017-0192

Missouri-American Water Company FOR Missouri Service Area
NAME OF ISSUING CORPORATION COMMUNITY, TOWN, OR CITY

Rules & Regulations Governing Rendering of Sewer Service	
<p>EE. “pH” is the relative degree of acidity or alkalinity of water as indicated by the hydrogen ion concentration. pH is indicated on a scale reading from 1-14, with 7 being neutral, below 7 acid, and above 7 alkaline; more technically defined as the logarithm of the reciprocal of the hydrogen ion concentration.</p> <p>FF. A “PUMP UNIT” is a self-contained facility consisting generally of a tank and an electric pump and may include liquid level controls, an alarm, and check valves; the Pump Unit may either separate solid from liquid waste retaining the solid waste in the tank and pumping the liquid waste under pressure to collecting sewer pipelines (septic tank effluent pump or STEP), or may pump waste water including solids to a collecting sewer or pressure collecting sewer (grinder pump). The device also contains level controls for interim storage of liquid waste and intermittent pump operation as a function of liquid level with appropriate malfunction alarms, pressure controls and check valves to ensure cooperative operations with similar units. Ownership and maintenance responsibility of pump units varies among the Company’s service areas.</p> <p>GG. “REPLACEABLE PARTS” shall consist of the motors, pumps, grinders, liquid level controls, heaters, pressure release valves, gate valves, check valves, vacuum/air relief valves, alarm systems, electrical protective and switching equipment that may be included as part of the Customer’s service sewer. These components are normally associated with pump units or other devices used along with an alternative collection system.</p> <p>HH. “RESIDENTIAL SERVICE” is utility service provided to a person(s) occupying a living unit including within a commercial building consisting of one or more rooms, with space for eating, living, sleeping and permanent provision for cooking and sanitation.</p> <p>II. A “RETURNED DEPOSIT” is an item that is returned to the Company from any bank unpaid for any reason.</p> <p>JJ. A “SADDLE” is a fitting that connects the Customer’s Service Sewer to the collecting sewer whether it be a gravity collecting sewer or a pressure collecting sewer; the saddle clamps around the collecting sewer pipeline into which pipeline a hole is cut, and the Service Sewer is connected to the Saddle thereby connecting it to the collecting sewer.</p>	

* Indicates new rate or text
 + Indicates change

DATE OF ISSUE: April 5, 2017
 ISSUED BY: Cheryl Norton, President
727 Craig Road, St. Louis, MO 63141

DATE EFFECTIVE: May 5, 2017

Missouri-American Water Company
NAME OF ISSUING CORPORATION

FOR Missouri Service Area
COMMUNITY, TOWN, OR CITY

Rules & Regulations Governing Rendering of Sewer Service	
<p>KK. "SEASONAL CUSTOMER" is a Customer who is absent from the premises and may request the Company turn off water service temporarily. All Rates, Rules and Regulations within this tariff continue to apply to "Seasonal Customers" during periods of seasonal absence or turn-off. (see Rule 8C. Termination of Service)</p> <p>LL. "SERVICE CONNECTION" is the connection of a service sewer to the Company collecting sewer either at the bell of wye branch or the bell of a saddle placed on the barrel of the collecting sewer; or at the connection to a Company owned pump unit.</p> <p>MM. A "SERVICE SEWER" or "CUSTOMER'S SERVICE SEWER" is a pipe with appurtenances installed, owned and maintained by the Customer, used to conduct sewage from the Customer's premises to the service connection. For Customers connected to a pressure collecting sewer and utilizing a pump unit, the portion of the Service Sewer between the pump unit and the collecting sewer is a pressurized portion of the Service Sewer. In addition to other parts and fittings this shall include a stop cock accessible to the Company for turn-off of sewage flow and a check valve to prevent backflow of waste-water under pressure in the pressure collecting sewer. The SERVICE SEWER is constructed, owned and maintained by the Customer, with the exception of pressurized portions of service sewers in certain service areas, as provided for within these rules and regulations.</p> <p>NN. "SEWAGE" shall mean herein a combination of water carried waste from residences, business building, institutions, and industrial establishments, together with such ground, surface and storm water as may be present.</p> <p>OO. A "SEWER SYSTEM" shall refer to the collecting sewer piping, wyes, manholes, cleanouts, lampholes, lift stations, pumps, treatment facilities, components and appurtenances either in part or whole, used for the purpose of collecting, transporting, and/or treating sewage.</p> <p>PP. A "SUBDIVISION" is any land in the state of Missouri which is divided or proposed to be divided into two or more lots or other divisions of land, whether contiguous or not, or uniform in size or not, for the purpose of sale or lease, and includes re-subdivision thereof.</p>	

* Indicates new rate or text
+ Indicates change

DATE OF ISSUE: April 5, 2017
ISSUED BY: Cheryl Norton, President
727 Craig Road, St. Louis, MO 63141

DATE EFFECTIVE: May 5, 2017

Missouri-American Water Company
 NAME OF ISSUING CORPORATION

FOR Missouri Service Area
 COMMUNITY, TOWN, OR CITY

Rules & Regulations Governing Rendering of Sewer Service	
<p>QQ. “SUSPENDED SOLIDS” is the concentration of insoluble materials suspended or dispersed waste expressed in milligrams per liter on a dry weight basis as determined by standard procedures.</p> <p>RR. The Company’s “TECHNICAL SPECIFICATIONS” shall consist of the minimum acceptable construction standards for the material and installation practices associated with the installation of sewer piping and appurtenances and will be available at the Company’s office.</p> <p>SS. The word “UNIT” or “LIVING UNIT” shall be used herein to define the premises or property of a single sewer user, whether or not that sewer user is the Customer. It shall pertain to any unit whether multi-tenant/multi-family or single occupancy, residential or commercial, owned or leased. Each mobile home in a mobile home park, and each rental unit of a multi-tenant/multi-family rental property are considered as separate Units for each single family or firm occupying same as a residence or place of business.</p> <p>TT. A “TEE” is a three-way one-piece pipe fitting in the shape of the letter “T” that is a part of the Collecting Sewer pipeline and to which the Customer’s Service Sewer is connected.</p> <p>UU. A “WASTEWATER TREATMENT FACILITY” a facility used for the treatment and disposal of sewage waste waters where this process includes either mechanical means for mixing, aerating and otherwise reducing wastes; or earthen cells wherein the processes of nature, with or without mechanical support, reduce wastewater to meet regulatory requirements for ultimate discharge.</p> <p>VV. A “WYE” or “WYE BRANCH” or “Y” or “Y BRANCH” is a three-way one-piece pipe fitting in the shape of the letter “y” that is a part of the collecting sewer pipeline, and to which the Customer’s service sewer is connected. A wye connection is the responsibility of the Company.</p>	

* Indicates new rate or text
 + Indicates change

DATE OF ISSUE: April 5, 2017
 ISSUED BY: Cheryl Norton, President
727 Craig Road, St. Louis, MO 63141

DATE EFFECTIVE: May 5, 2017

FILED
 Missouri Public
 Service Commission
 ST-2017-0261; YS-2017-0192

Missouri-American Water Company FOR Missouri Service Area
NAME OF ISSUING CORPORATION COMMUNITY, TOWN, OR CITY

Rules & Regulations Governing Rendering of Sewer Service	
<p><u>Rule 2. General Matters</u></p> <p>A. Every applicant, upon signing an Application for Service, or an Application for Extension, or any Customer accepting service rendered by the Company, shall be considered to have expressed consent to be bound by these Rates, Rules and Regulations.</p> <p>B. The Company's Rules and Regulations governing rendering of service are set forth in the numbered sheets of this tariff. The rates applicable to appropriate classes of service in particular service areas are set forth in the Schedule of Rates and constitute a part of these Rules and Regulations.</p> <p>C. The Company reserves the right, subject to approval from the Missouri Public Service Commission, to prescribe additional Rates, Rules or Regulations or to alter existing Rates, Rules or Regulations as it may from time-to-time deem necessary or proper.</p> <p>D. After the effective date of these rules, all new facilities, construction contracts and written agreements shall conform to these Rules and Regulations, in accordance with the statutes of the State of Missouri, and the Rules and Regulations of the Missouri Public Service Commission. Pre-existing facilities that do not conform with these Rules and Regulations may remain, if said facilities do not cause any service problems or improper use, and reconstruction is impractical.</p> <p>E. The point of sewer service provided by the Company shall be at the service connection; except in certain service areas the point of sewer service provided by the Company shall be at the connection to a Company-owned pump unit, as stated in these rules and regulations.</p> <p>F. Upon provision of reasonable notice, the Company shall have the right to enter the Customer's premises or property for the purpose of inspecting for compliance with these rules. Company personnel shall identify themselves and such inspections shall be conducted during reasonable hours.</p>	

* Indicates new rate or text
 + Indicates change

DATE OF ISSUE: April 5, 2017
 ISSUED BY: Cheryl Norton, President
727 Craig Road, St. Louis, MO 63141

DATE EFFECTIVE: May 5, 2017

FILED
 Missouri Public
 Service Commission
 ST-2017-0261; YS-2017-0192

Missouri-American Water Company
NAME OF ISSUING CORPORATION

FOR Missouri Service Area
COMMUNITY, TOWN, OR CITY

Rules & Regulations Governing Rendering of Sewer Service	
<p><u>Rule 3 Limited Authority of Company Employees</u></p> <p>A. Employees or agents of the Company are expressly forbidden to demand or accept any compensation for any service rendered to its Customers except as covered in the Company's Rules and Regulations.</p> <p>B. No employee or agent of the Company shall have the right or authority to bind it by any promise, agreement or representation contrary to the letter or intent of these Rules and Regulations.</p> <p>C. The Company shall not be responsible for damages due to any failure to remove waste water from the premises, or for interruption if such failure or interruption is without willful default or negligence on its part.</p> <p>D. The Company shall not be liable for damages because of any interruption of sewer service, or for damages caused by defective piping, fittings, fixtures or appliances not owned by the Company.</p> <p>E. The Company shall not be liable for damages due to damages from Acts of God, civil disturbances, war, government actions, and other uncontrollable occurrences.</p>	

* Indicates new rate or text
+ Indicates change

DATE OF ISSUE: April 5, 2017
ISSUED BY: Cheryl Norton, President
727 Craig Road, St. Louis, MO 63141

DATE EFFECTIVE: May 5, 2017

FILED
Missouri Public
Service Commission
ST-2017-0261; YS-2017-0192

Missouri-American Water Company FOR Missouri Service Area
NAME OF ISSUING CORPORATION COMMUNITY, TOWN, OR CITY

Rules & Regulations Governing Rendering of Sewer Service	
<p><u>Rule 4. Applications for Sewer Service</u></p> <p>A. A written application for service, signed by the Customer, and accompanied by the appropriate fees as provided in the Schedule of Rates, the Schedule of Service Charges, Rule 12 - Extension of Collecting Sewers, and other information required by these Rules, must be received from each Customer. Said application must be filed in writing three (3) business days in advance stating the street, house number, name of the applicant, name of the property owner, and the time, at which connection is to be made.</p> <p>B. The Company shall have the right to refuse service for failure to comply with the rules herein, or if the Customer owes a past due bill not in dispute for sewer service at any location within the Company's service area.</p> <p>C. In any case where a collecting sewer extension or unusual construction or equipment expense is necessary to furnish the service, the Company may require a contract for service specifying a reasonable period of time for the Company to provide the service.</p> <p>D. If the Customer is a tenant, the Company shall notify the owner of the property or owner's property manager or other agent, if known to the Company, that such owner or property manager may be responsible for payment of the sewer service bill associated with the application.</p> <p>E. A prospective Commercial or Industrial Customer shall, upon request of the Company, present in writing to the Company a list of devices that will discharge to the collecting sewers, the amount and specifications of any discharge, and the location of any buildings. The Company will then advise the Customer of the form and the character of the wastewater collection facilities available. If a sewer extension as provided for in Rule 12 - Extension of Collecting Sewers will be necessary, or if the Customer will be required to own, operate, and maintain a pretreatment facility, the Customer will also be so advised.</p> <p>F. When sewer charges are based on water usage, the Company reserves the right to deny sewer service to any applicant unless said applicant agrees to install a water meter accessible by the Company, so that there will be a basis for sewer charges. The Company and Customer may agree to an estimated water use amount, on an interim basis for a period not to exceed six (6) months, to allow time to install suitable metering equipment.</p>	

* Indicates new rate or text
 + Indicates change

DATE OF ISSUE: April 5, 2017
 ISSUED BY: Cheryl Norton, President
727 Craig Road, St. Louis, MO 63141

DATE EFFECTIVE: May 5, 2017

FILED
 Missouri Public
 Service Commission
 ST-2017-0261; YS-2017-0192

Missouri-American Water Company
 NAME OF ISSUING CORPORATION

FOR Missouri Service Area
 COMMUNITY, TOWN, OR CITY

Rules & Regulations Governing Rendering of Sewer Service	
<p>G. New service connections shall be authorized when the service inspection fee is paid to the Company based on the charges listed within these Rules and Regulations and all conditions of these Rules and Regulations pertaining to the service connection are met.</p> <p>H. The Company will determine or approve the location of the service connection. Service sewers will not be extended along public streets or roadways or through property of others in connecting with collecting sewers. If a service connection is requested at a point not already served by a collecting sewer of adequate capacity, the collecting sewer shall be extended in accordance with Rule 12 - Extension of Collecting Sewers, unless in the Company's judgment such a collecting sewer would serve no other future purpose and a service sewer may be constructed to serve the Customer's premises in a reasonable manner.</p> <p>I. For any commercial or industrial Customers whose sewer service charge is determined on the basis of water use, who uses in excess of 7,000 gallons of water per month, and can show to the satisfaction of the Company that a portion of the water as measured by the water meter or meters does not and cannot enter the sanitary sewerage system, the Company may determine in such manner and by such method as it may deem practicable the percentage of metered water entering the sanitary sewerage system. Such percentage, when so determined, shall then constitute the basis of sewerage service charges, provided, however, that the Company in its discretion may require or permit the installation of additional meters at the expense of the Customer or other interested party in such a manner as to determine the quantity of water actually entering the sewerage system, in which case the quantity of water actually entering the sanitary sewerage system shall be used to determine the sewer charge.</p> <p>J. The Company may require the Customer to periodically verify the accuracy of any Customer supplied water meter used in determining the Customer's discharge to the sewer system.</p> <p>K. No substantial addition to the water using equipment or appliances connected to the sewer system shall be made by Commercial or Industrial Customers except upon written notice to and with the written consent of the Company.</p>	

* Indicates new rate or text
 + Indicates change

DATE OF ISSUE: April 5, 2017
 ISSUED BY: Cheryl Norton, President
727 Craig Road, St. Louis, MO 63141

DATE EFFECTIVE: May 5, 2017

Missouri-American Water Company
 NAME OF ISSUING CORPORATION

FOR Missouri Service Area
 COMMUNITY, TOWN, OR CITY

Rules & Regulations Governing Rendering of Sewer Service	
<p><u>Rule 5 Inside Piping and Customer Service Sewer</u></p> <p>A. The Customer will provide the service sewer at own expense and risk. As a condition of service, inside requirements of all governmental units having jurisdiction and the Company's Rules and Regulations must be met at the time of connection to the system. The Company may deny service or may discontinue service where footing drains, downspouts, sump pumps, or other sources of surface or storm water are permitted to enter the sewer system through either the inside piping or through the building sewer.</p> <p>B. The Customer is obligated to construct, repair, and maintain the Service Sewer from the Service Connection to the building, with exceptions applicable in certain service areas as provided for in these rules and regulations, and make the connection to the Collecting Sewer or Company-owned pump unit, as applicable, with the approval of the Company. The Customer shall notify the Company prior to cleaning or repairing the service sewer.</p> <p>C. When a service sewer is to be connected to the collecting sewer or Company-owned pump unit, the plumber shall advise the Company forty-eight (48) hours in advance of when the connection is expected to be made so a representative of the Company can inspect the installation and connection. All excavations required for the installation of a Customer's service sewer and connection to the collecting sewer shall be open trench work unless otherwise approved the Company. No backfill shall be placed until the work has been inspected by the Company. Pipe laying and backfill shall be performed in accordance with the latest published engineering specifications of the manufacturer of the materials used, these Rules, and all applicable local plumbing codes. In the event the Customer or the Customer's agent shall damage a tee branch, wye branch or saddle, or cause damage to the collecting sewer or pump unit, then the Customer shall be responsible for the cost to repair any such damage, including replacement of pipe or appurtenances as necessary.</p> <p>D. Plumbing specifications of all governmental agencies having jurisdiction, and these Rules and Regulations, in effect at the time of connection, must be met. The Company may deny service or may discontinue service where foundation drains, downspouts, or other sources of surface or storm water are permitted to enter the sewer system through either the inside piping or through the building sewer.</p>	

* Indicates new rate or text
 + Indicates change

DATE OF ISSUE: April 5, 2017
 ISSUED BY: Cheryl Norton, President
727 Craig Road, St. Louis, MO 63141

DATE EFFECTIVE: May 5, 2017

Missouri-American Water Company
 NAME OF ISSUING CORPORATION

FOR Missouri Service Area
 COMMUNITY, TOWN, OR CITY

Rules & Regulations Governing Rendering of Sewer Service	
<p>E. A separate and independent service sewer shall generally be required for every building. Exceptions are:</p> <ol style="list-style-type: none"> 1. When one unit stands at the rear of another unit on an interior lot where a proper service sewer cannot be constructed through an adjoining easement. In that situation, the service sewer from the front unit may be extended to the rear unit and it will be considered as one service sewer. 2. When two or more units are a part of a complex that cannot be subdivided. <p>F. The gravity service sewer shall be constructed using ductile iron pipe, polyvinyl chloride pipe (PVC), SDR 35 ASTM D-3034 specification or equal; or other suitable material approved by the Company and must meet local plumbing code if applicable. Only those jointing materials and methods that are approved by the Company may be used. Joints shall be tight and waterproof. Any part of the service sewer that is located within ten (10) feet of a water main or water service pipe shall be constructed of ductile iron or PVC pressure pipe equal to or greater than the design pressure of the water main. The pipe shall be bedded according to the manufacturer's specifications and on undisturbed earth or fill compacted to at least ninety-five percent (95%) proctor density. Fill may be non-organic soil or aggregate. Construction of any Customer service sewer that includes a creek crossing must be approved by the Company, and could be required to be ductile iron pipe or welded steel pipe with concrete encasement in the creek banks and with manholes on each side of the creek.</p> <p>G. The size and slope of the gravity service sewer shall be subject to the approval of the Company, but in no event shall the diameter be less than four (4) inches. The slope of such four (4) inch gravity sewer pipe shall not be less than one-eighth (1/8) inch per foot.</p> <p>H. Whenever possible, the service sewer shall be brought to the building at an elevation below the basement floor. No building sewer shall be laid parallel to or within three (3) feet of any bearing wall except where the service sewer enters the building area. The depth shall be sufficient to afford protection from frost. The service sewer shall be laid at a uniform grade and in straight alignment insofar as possible. Changes in direction shall be made only with properly curved pipes and fittings.</p>	

* Indicates new rate or text
 + Indicates change

DATE OF ISSUE: April 5, 2017
 ISSUED BY: Cheryl Norton, President
727 Craig Road, St. Louis, MO 63141

DATE EFFECTIVE: May 5, 2017

FILED
 Missouri Public
 Service Commission
 ST-2017-0261; YS-2017-0192

Missouri-American Water Company
 NAME OF ISSUING CORPORATION

FOR Missouri Service Area
 COMMUNITY, TOWN, OR CITY

Rules & Regulations Governing Rendering of Sewer Service	
<p>I. In all buildings in which any building drain is too low to permit adequate gravity flow to the collecting sewer or Company-owned pump unit, sanitary sewage carried by such drain shall be lifted by approved artificial means and discharged to the service sewer. No water operated sewage ejector shall be used. Pumps and pressure piping as discussed in Rule 11 may be required. For this situation, regardless of other rules regarding pump units, the cost for the installation of such equipment and the subsequent maintenance, operation and replacement shall be the responsibility of the Customer.</p> <p>J. Existing service sewers may be used in connection with new buildings only when they are found on examination and test to meet all requirements of the Company.</p> <p>K. The connection of the service sewer to the collecting sewer shall be made at the tee branch or wye branch, if such branch is available at a suitable location. If the collecting sewer is vitrified clay pipe of twelve inch (12”) diameter or less and there is no properly located tee branch or wye branch at a suitable location, such a branch shall be furnished and installed by the Customer at a location specified by the Company and by an installation method approved by the Company. If the collecting sewer is greater than twelve inches (12”) in diameter, or is PVC of any size, a neat hole may be cut at a location specified by the Company, and a saddle shall be furnished installed by the Customer to which the service sewer will be connected. The invert of the service sewer at the point of connection shall be at the centerline or higher elevation of the collecting sewer. The connection shall be secure and watertight. The wye branch, tee branch, or saddle shall become a part of the Company’s Collecting Sewer and owned by the Company after installation.</p> <p>L. A sewer disconnection device, i.e. Elder Valve, stop cock, gate valve, or other device approved by the Company, may be required, at the discretion of the Company, to be installed by the Customer on all new Customer service sewers, or on an existing Customer service sewer if a replacement or repair near the property line is necessary. A disconnection device shall be installed by the Company on the Customer service sewer, if no such valve exists and if the Customer’s sewer service must be discontinued by physical disconnection or turnoff for any reason.</p>	

* Indicates new rate or text
 + Indicates change

DATE OF ISSUE: April 5, 2017
 ISSUED BY: Cheryl Norton, President
727 Craig Road, St. Louis, MO 63141

DATE EFFECTIVE: May 5, 2017

Missouri-American Water Company FOR Missouri Service Area
NAME OF ISSUING CORPORATION COMMUNITY, TOWN, OR CITY

Rules & Regulations Governing Rendering of Sewer Service	
<p>M. The Customer is obligated to construct, repair, and maintain the service sewer from the service connection to the building of the Customer, or from a Company-owned pump unit in some service areas as provided for by these rules and regulations. Such construction and maintenance by the Customer shall be subject to the approval of an authorized inspector of the Company and shall be in accordance with these Rules and Regulations, as well as construction information of the Company in force at that time.</p> <p>N. The Company will locate the point to which the service sewer connection will be made at the collecting sewer. All connections are subject to inspection and approval by the Company. An application/permit for new connection must be filed in writing forty-eight (48) hours in advance stating the location, name of the applicant, name of the property owner, and the time at which connection is to be made. The Company will not be required to supply sewer service until each connection has been inspected and approved by it.</p> <p>O. Any change in the location of an existing service connection and/or service sewer requested by the Customer shall be made at the Customer's expense.</p> <p>P. Company personnel may not work on piping or facilities not owned by the Company, unless installing a shut off valve at the Customer's expense which will be part of the service sewer, or if authorized by the Customer. Except, the Company will work on Customer-owned Pump Units as provided for within these Rules and Regulations.</p> <p>Q. The Company shall have the right to enter the Customer's premises or property, after reasonable notice, for the purposes of inspection to ensure compliance with these Rules and Regulations. Company personnel shall identify themselves and make these inspections only at reasonable hours.</p> <p>R. Customer Service Sewers may not be extended along public streets or roadways or through property of others in connecting with the Company's collecting sewers. The service sewer may, however, extend through the collecting sewer easement and roadway easement as necessary in order to be connected to a collecting sewer located across and adjacent to a street in front of the Customer's living unit. The service sewer must be laid in a straight line and at right angles to the collecting sewer and the face of the structure or as nearly so as possible. Any deviation from this because of physical obstruction will be at the discretion of the Company.</p>	

* Indicates new rate or text
 + Indicates change

DATE OF ISSUE: April 5, 2017
 ISSUED BY: Cheryl Norton, President
727 Craig Road, St. Louis, MO 63141

DATE EFFECTIVE: May 5, 2017

FILED
 Missouri Public
 Service Commission
 ST-2017-0261; YS-2017-0192

Missouri-American Water Company FOR Missouri Service Area
NAME OF ISSUING CORPORATION COMMUNITY, TOWN, OR CITY

Rules & Regulations Governing Rendering of Sewer Service	
<p><u>Rule 6. Improper Waste or Excessive Use</u></p> <p>A. In the event that the Customer to be served proposes to discharge, or actually consistently discharges, an abnormally high volume waste or waste exceeding the maximum limits described in Rule 6F.1-9 below, the Company may require:</p> <ol style="list-style-type: none"> 1. The Customer to install a pretreatment facility, grease trap or other device on the premises, to prevent the exceeding of discharge limits, or other adverse impacts upon the Company's system. The installation of any such device as well as its operation and maintenance shall be the responsibility of the Customer, and subject to approval and inspection by the Company. 2. The Customer to enter into a special contract with the Company for treatment of the Customer's discharge, that could require an enlargement of the Company's existing sewage treatment plant or the construction of a temporary sewage treatment plant, and/or the construction or reconstruction of sewer lines or pump facilities, in a form approved by the Missouri Public Service Commission with a rate applicable to the Customer to be included within this Schedule of Rates, Rules, and Regulations, that is fair and reasonable to both parties and so as not to constitute a burden upon the Company or the existing Customers of the Company. <p>B. No Customer shall discharge or cause to be discharged any storm water, surface water, ground water, swimming pool water, roof runoff, sub-surface drainage, or cooling water into the collecting sewers.</p> <p>C. The Customer shall not tamper with, by-pass, remove, or willfully damage a water meter that is used for calculation of sewer bills, or allow any such action.</p> <p>D. The Customer shall not attempt to discharge sewage either by an unauthorized service connection or direct unauthorized connection to a service sewer.</p> <p>E. Customers will not be permitted to allow discharge in any way from premises other than the service address, nor to permit the use of their drains or connections to the service sewer for waste discharge by others, without permission from the Company.</p>	

* Indicates new rate or text
 + Indicates change

DATE OF ISSUE: April 5, 2017
 ISSUED BY: Cheryl Norton, President
727 Craig Road, St. Louis, MO 63141

DATE EFFECTIVE: May 5, 2017

Missouri-American Water Company
 NAME OF ISSUING CORPORATION

FOR Missouri Service Area
 COMMUNITY, TOWN, OR CITY

Rules & Regulations Governing Rendering of Sewer Service	
<p>F. No Customer shall discharge wastewater which contains pollutants of such a character that would cause the treatment facility to violate its National Pollutant Discharge Elimination System ("NPDES") permit. Except as may be provided in paragraph A.2., above, the Customer shall be required to take any action necessary to meet the following described wastewater limits before the wastewater is discharged into the collection sewer:</p> <ol style="list-style-type: none"> 1. Maximum temperature of 150 degrees Fahrenheit. 2. Maximum strength of four-hundred (400) parts per million Biological Oxygen Demand (B.O.D.), three-hundred (300) parts per million by weight of suspended solids, or six-hundred (600) parts per million Chemical Oxygen Demand (C.O.D.). 3. A maximum of one-hundred (100) parts per million, by weight, any fat, oil or grease. 4. A maximum of twenty-five (25) parts per million, by weight, any soluble oils. 5. No gasoline, benzene, naphtha, fuel oil, or other flammable or explosive liquid, solid or gas. 6. No garbage that has not been properly shredded. 7. No ashes, cinders, sand, mud, straw, shavings, metal, glass, rags, feathers, tar, plastics, wood or any other solid or viscous substance capable of causing obstruction to the flow in sewers or other interference with the proper operation of the sewer system. 8. No waste-water having a pH less than 5.0 or greater than 9.0, or having any other corrosive property, capable of causing damage or hazard to structures, equipment or personnel of the Company. 9. No waste-water containing heavy metals or other toxic material in sufficient quantity to disrupt the operation of treatment facilities, or exceeding any limits which may be specified in a service contract for any such substance. 	

* Indicates new rate or text
 + Indicates change

DATE OF ISSUE: April 5, 2017
 ISSUED BY: Cheryl Norton, President
727 Craig Road, St. Louis, MO 63141

DATE EFFECTIVE: May 5, 2017

Missouri-American Water Company
 NAME OF ISSUING CORPORATION

FOR Missouri Service Area
 COMMUNITY, TOWN, OR CITY

Rules & Regulations Governing Rendering of Sewer Service	
<p>G. When required by the Company, the Customer service sewer carrying industrial wastes shall include a suitable control manhole in the Customer service sewer to facilitate observation, sampling and measurement of the wastes. Such manhole, when required, shall be accessible and safely located and shall be constructed in accordance with plans approved by the Company. The manhole shall be installed by the Customer at their expense, and shall be maintained by them so as to be safe and accessible at all times.</p> <p>H. All measurements, tests and analysis of the characteristics of wastes and waters to which reference is made in Rule 5, shall be determined in accordance with "Standard Methods of Analysis of Water, Sewage and Industrial Wastes" as published by the American Public Health Association and shall be determined at the control manhole provided for in Rule 5, or upon suitable samples taken at said control manhole. In the event that no special manhole has been required, the control manhole shall be considered to be the nearest downstream manhole in the Company's collecting sewer to the point at which the service sewer is connected.</p>	

* Indicates new rate or text
 + Indicates change

DATE OF ISSUE: April 5, 2017
 ISSUED BY: Cheryl Norton, President
727 Craig Road, St. Louis, MO 63141

DATE EFFECTIVE: May 5, 2017

Missouri-American Water Company
NAME OF ISSUING CORPORATION

FOR Missouri Service Area
COMMUNITY, TOWN, OR CITY

Rules & Regulations Governing Rendering of Sewer Service	
<p><u>Rule 7 Discontinuance of Service</u></p> <p>A. The Company may discontinue service for any of the following reasons:</p> <ol style="list-style-type: none"> 1. Non-payment of a delinquent account not in dispute; or 2. Resale of sewer service; or 3. Failure to post a security deposit or guarantee acceptable to the utility; or 4. Unauthorized interference, diversion or use of the utility service situated or delivered on or about the Customer's premises; or 5. Misrepresentation of identity in obtaining utility service; or 6. Enclosing or obstructing any meter so as to make reading or repairs unreasonably difficult, or 7. Failure to comply with the terms and conditions of a settlement agreement; or 8. Refusal after reasonable notice to grant access at reasonable times to equipment installed upon the premises of the Customer for the purpose of inspection, meter reading, maintenance or replacement; or 9. To Protect the Company against fraud or abuse; or 10. Violation of any of these Rules and Regulations on file with and approved by the Missouri Public Service Commission, or for any condition which adversely affects the safety of the Customer or other persons, or the integrity of the utility's sewer system. <p>B. Discontinuance of service to a premises for violation of these Rules and Regulations shall not prevent the Company from pursuing any lawful remedy by action at law or otherwise for the collection of any and all monies due from the Customer.</p>	

* Indicates new rate or text
+ Indicates change

DATE OF ISSUE: April 5, 2017
ISSUED BY: Cheryl Norton, President
727 Craig Road, St. Louis, MO 63141

DATE EFFECTIVE: May 5, 2017

FILED
Missouri Public
Service Commission
ST-2017-0261; YS-2017-0192

Missouri-American Water Company
 NAME OF ISSUING CORPORATION

FOR Missouri Service Area
 COMMUNITY, TOWN, OR CITY

Rules & Regulations Governing Rendering of Sewer Service	
<p>C. If the Company discontinues its service for any violation of these Rules and Regulations, then any and all monies due the Company shall become immediately due and payable.</p> <p>D. Discontinuance of service may be accomplished by, but not limited to, physical disconnection or turn-off of the Customer's service sewer from the Company's collecting sewer. Discontinuance of sewer service for non-payment of a sewer bill may be accomplished by physical disconnection or turn-off, or discontinuance by turn-off of water service by the Customer's water utility at the request of the Company. In such cases where discontinuance is accomplished by turn-off of water service:</p> <ol style="list-style-type: none"> 1. If sewer billing is combined with water billing, Customers will be notified by the water utility by the terms of its rules normally practiced for discontinuance of water service; or 2. If sewer billing is not combined with water billing, Customers will be notified by the terms of paragraphs F. and H., below, and not by those of any water utility. <p>E. Reconnection of any Customer after discontinuance of service by authority of this rule will be made subject to payment of the cost of reconnection.</p> <p>F. Where the owner of rental property is the Customer and has been notified of the intent of disconnection, the tenants shall be given the opportunity in a reasonable and timely manner to pay delinquent bills in lieu of disconnection of service.</p> <p>G. None of the following shall constitute sufficient cause for the Company to discontinue service:</p> <ol style="list-style-type: none"> 1. The failure of the Customer to pay for merchandise, appliances, or service not subject to Commission jurisdiction as an integral part of the utility service provided by the Company; or 	

* Indicates new rate or text
 + Indicates change

DATE OF ISSUE: April 5, 2017
 ISSUED BY: Cheryl Norton, President
727 Craig Road, St. Louis, MO 63141

DATE EFFECTIVE: May 5, 2017

FILED
 Missouri Public
 Service Commission
 ST-2017-0261; YS-2017-0192

Missouri-American Water Company
 NAME OF ISSUING CORPORATION

FOR Missouri Service Area
 COMMUNITY, TOWN, OR CITY

Rules & Regulations Governing Rendering of Sewer Service	
<p>2. The failure of the Customer to pay for service received at a separate point of service, residence, or location. In the event of discontinuance or termination of service at a separate residential point of service, residence, or location in accordance with these rules, the Company may transfer and bill any unpaid balance to any other residential service account of the Customer and may discontinue service after twenty-one (21) days after rendition of the combined bill, for nonpayment, in accordance with this rule; or</p> <p>3. The failure of the Customer to pay for a different class of service received at the same or different location. The placing of more than one (1) service connection at the same location for the purpose of billing the usage of specific devices under operational rate schedules or provisions is not construed as a different class of service for the purpose of this rule; or</p> <p>4. The failure to pay the bill of another Customer, unless the Customer whose service is sought to be discontinued received substantial benefit and use of the service billed to the other Customer; or</p> <p>5. The failure of a previous owner or occupant of the premises to pay an unpaid or delinquent bill except where the previous occupant remains an occupant of the living unit; or</p> <p>6. The failure to pay a bill correcting a previous underbilling, whenever the Customer claims an inability to pay the corrected amount, unless a utility has offered the Customer a payment arrangement equal to the period of underbilling.</p>	

* Indicates new rate or text
 + Indicates change

DATE OF ISSUE: April 5, 2017
 ISSUED BY: Cheryl Norton, President
727 Craig Road, St. Louis, MO 63141

DATE EFFECTIVE: May 5, 2017

Missouri-American Water Company
 NAME OF ISSUING CORPORATION

FOR Missouri Service Area
 COMMUNITY, TOWN, OR CITY

Rules & Regulations Governing Rendering of Sewer Service	
<p>H. Unless discontinuance is accomplished by turn-off of water service and discontinuance notice is provided by the water utility, then at least thirty (30) days prior to discontinuance of service, the Company will mail a written notice to the Customer by certified mail, return receipt requested, and with a copy to the property owner if different than the Customer and if known by the Company. If the Company intends to discontinue service to a multi-tenant dwelling with occupants who are not Customers, a notice shall also be conspicuously posted in the building ten (10) days prior to the proposed discontinuance, along with information pertaining to how one or more of the tenants may apply to become Customers. Discontinuance shall occur within thirty (30) calendar days after the date given as the discontinuance date, shall occur between the hours of 8:00 a.m. and 4:00 p.m., and shall not occur on a day when the Company will not be available to reconnect service or on a day immediately preceding such a day. The thirty (30) day notice may be waived if there is any waste discharge that might be detrimental to the health and safety of the public, or cause damage to the sewer system. In the event of discontinuance of service without the thirty (30) day notice as above provided, the Customer and the Missouri Public Service Commission shall be notified immediately with a statement of the reasons for such discontinuance of service.</p> <p>I. A discontinuance notice provided to a Customer shall include:</p> <ol style="list-style-type: none"> 1. The name and address of the Customer, the service address if different than the Customer's address; and 2. A statement of the reason for the proposed discontinuance of service and the cost for reconnection; and 3. How the Customer may avoid the discontinuance; and 4. The possibility of a payment agreement if the claim is for a charge not in dispute and the Customer is unable to pay the charge in full at one time; and 5. A telephone number the Customer may call from the service location without incurring toll charges and the address and any available electronic contact information of the utility prominently displayed where the Customer may make an inquiry. 	

* Indicates new rate or text
 + Indicates change

DATE OF ISSUE: April 5, 2017
 ISSUED BY: Cheryl Norton, President
727 Craig Road, St. Louis, MO 63141

DATE EFFECTIVE: May 5, 2017

Missouri-American Water Company
NAME OF ISSUING CORPORATION

FOR Missouri Service Area
COMMUNITY, TOWN, OR CITY

Rules & Regulations Governing
Rendering of Sewer Service

- J. The Company shall make reasonable efforts to contact the Customer, at least twenty-four (24) hours prior to any discontinuance, regarding the reason(s) for discontinuance of service, and the resolution. If discontinuance of service would affect an occupant who is not the Company's Customer, or is not responsible for payment of the bill, then the Company shall make reasonable efforts to inform such occupant(s).
- K. The Company shall postpone the discontinuance if personnel will not be available to restore service the same day, or if personnel will not be available to restore service the following day. The Company also shall postpone discontinuance if a medical emergency exists on the premises, however the postponement may be limited to twenty-one (21) days, and the Company may require proof of a medical emergency.
- L. The Company shall have the right to enter the Customer's premises for purposes of discontinuance of service in compliance with these Rules and Regulations. Discontinuance of service will be made during reasonable hours. Company personnel shall identify themselves and announce the intention to discontinue service, or leave a conspicuous notice of the discontinuance. The Company shall have the right to communicate with the owner of the Customer's Unit for purposes of gaining access to the property for discontinuance of service in accordance with the Missouri Public Service Commission's billing practices, but any extra costs for arranging such access shall not be charged to the Customer's account.
- M. The provisions of paragraphs J. and L., above, may be waived if safety of Company personnel while at the premises is a consideration.
- N. The Company shall deal with Customers and handle Customer accounts in accordance with the Missouri Public Service Commission's Utility Billing Practices.
- O. Applicable turn-off and turn-on charges are specified in the Schedule of Service Charges.

* Indicates new rate or text
+ Indicates change

DATE OF ISSUE: April 5, 2017
ISSUED BY: Cheryl Norton, President
727 Craig Road, St. Louis, MO 63141

DATE EFFECTIVE: May 5, 2017

Missouri-American Water Company
NAME OF ISSUING CORPORATION

FOR Missouri Service Area
COMMUNITY, TOWN, OR CITY

Rules & Regulations Governing
Rendering of Sewer Service

Rule 8. Termination of Service

- A. Termination of service at the Customer's request may be accomplished at the expense of the Customer. If termination of service must be accomplished by physical disconnection, the Customer shall notify the Company of the date and time of the disconnection in writing at least five (5) days prior to the disconnection. If termination is accomplished by turn-off of water service, such notice shall be on or before the date of the water turn-off. Service may not be terminated for one unit of a multi-unit building if the building is served by one service sewer, unless accomplished by turnoff of water service to that unit. The method used for termination of service shall be determined by the Company. A Customer who is or has been taking sewer service at one or more units connected to the collecting sewer shall be held liable for payment of any applicable charges for service to such units from the date of connection until the date requested by the Customer in writing for service to be terminated, or until service is discontinued by the Company.

- B. A Customer may request temporary turn-off of water service or sewer service by the Company for the Customer's own convenience; however, the Customer shall still be charged for service at the appropriate rate as specified in the Schedule of Rates during the time the service is turned off. The method of temporary turnoff shall be approved by the Company, e.g. water turnoff, physical disconnecting, etc.

- C. A Customer who requests termination of sewer service, but returns to the premises and requests sewer service within nine (9) months of such termination, at the Company's discretion may be deemed to have been a seasonal Customer, and applicable charges incurred during the period of absence may apply.

* Indicates new rate or text
+ Indicates change

DATE OF ISSUE: April 5, 2017
ISSUED BY: Cheryl Norton, President
727 Craig Road, St. Louis, MO 63141

DATE EFFECTIVE: May 5, 2017

Missouri-American Water Company
NAME OF ISSUING CORPORATION

FOR Missouri Service Area
COMMUNITY, TOWN, OR CITY

Rules & Regulations Governing
Rendering of Sewer Service

Rule 9. Interruptions in Service

- A. The Company reserves the right to limit sewer service in its collecting sewers at any time, in a reasonable and non-discriminatory manner, for the purpose of making repairs to the sewer system.
- B. The Company will periodically conduct testing of the sewer system which may include but not be limited to, smoke testing or dye testing, to identify possible sources of extraneous inflow to the collecting sewers. Reasonable effort will be taken by the Company to provide prior notification to effected Customers of this testing procedure.
- C. Whenever service is limited for repairs, all Customers affected by such limitation will be notified in advance whenever it is practicable to do so. Every effort will be made to minimize limitation of service. No refunds of charges for sewer service will be made for limitations of service unless due to willful misconduct of the Company.
- D. In order to avoid service problems when extraordinary conditions exist, the Company reserves the right, at all times, to determine the limit of and regulate water usage and waste discharged in a reasonable and non-discriminatory manner.

* Indicates new rate or text
+ Indicates change

DATE OF ISSUE: April 5, 2017
ISSUED BY: Cheryl Norton, President
727 Craig Road, St. Louis, MO 63141

DATE EFFECTIVE: May 5, 2017

FILED
Missouri Public
Service Commission
ST-2017-0261; YS-2017-0192

Missouri-American Water Company
 NAME OF ISSUING CORPORATION

FOR Missouri Service Area
 COMMUNITY, TOWN, OR CITY

Rules & Regulations Governing
 Rendering of Sewer Service

Rule 10. Bills for Service

- A. Neither the Company nor the Customer will be bound by bills rendered under mistake of fact as to the quantity of service rendered or as a result of clerical error. Customers will be held responsible for charges based on service provided.
- B. The landlord or property lessor shall be considered the Customer receiving sewer service for all rented or leased multi-family dwelling units, or units of commercial properties, that do not have an individual service sewer for each unit. The sewer service billing for each unit within the multi-family dwelling will be sent to the landlord or lessor who is then responsible for payment.
- C. All notices of delinquent bills, or discontinuance of service, or disconnection shall also be sent to the owner of the property.
- D. In the event of an undercharge, an adjustment shall be made for the entire period that the undercharge can be shown to have existed not to exceed twelve (12) monthly billing periods. The Company shall offer the customer the option to pay the adjusted bill over a period at least double the period covered by the adjusted bill. When there is evidence of tampering or diversion found, the Company will calculate the billing adjustment for the entire period during which the condition existed.
- E. For Customers whose sewer bills are based on water usage, and where it is not feasible to obtain regular meter readings or when conditions beyond the control of the Company, such as weather conditions, emergencies, work stoppages, and the inability to gain access to the meter prevent obtaining an actual meter reading, an estimated reading will be used to compute an estimated bill for Customer's sewer service.
- F. Estimated bills shall not be rendered as a Customer's initial or final bill for service unless conditions beyond the control of the Company prevent an actual reading.
- G. The charges for sewer service shall be at the rates specified in the Schedule of Rates in these Rules and Regulations. Service charges for connection or disconnection are set forth in the Schedule of Service Charges.

* Indicates new rate or text
 + Indicates change

DATE OF ISSUE: April 5, 2017
 ISSUED BY: Cheryl Norton, President
727 Craig Road, St. Louis, MO 63141

DATE EFFECTIVE: May 5, 2017

Missouri-American Water Company
 NAME OF ISSUING CORPORATION

FOR Missouri Service Area
 COMMUNITY, TOWN, OR CITY

Rules & Regulations Governing Rendering of Sewer Service	
<p>H. Bills for sewer service will be mailed or delivered to the Customer's last address as shown by the records of the Company, but failure to receive the bill will not relieve the Customer from the obligation to pay the same.</p> <p>I. Payments shall be made at a convenient location designated by the Company, by ordinary mail, or by electronic methods employed by the Company. Payment must be received by the close of business on the date due, unless the date due falls on a non-business day in which case payment must be received by the next business day.</p> <p>J. Separate bills shall be rendered for each location at which sewer service is provided, even though one entity may be the Customer at such separate locations. Bills may be combined for such locations at the request of the Customer.</p> <p>K. The Company shall have the right to render bills monthly in advance, or on a monthly basis in arrears when the sewer charges are based on water usage or sewer billing is combined with water billing. Bills shall have the due date indicated on the bill. Bills will be rendered net, bearing the last date on which payment will then be considered delinquent. The period after which the payment is considered delinquent is a minimum of 21 days after rendition of the bill. Bills unpaid after the stated due date will be delinquent and the Company shall have the right to discontinue service in accordance with Rule 7. Delinquent bills may be subject to a late charge as provided in the Schedule of Service Charges. The Company shall not be required to restore or connect any new service for such delinquent Customers until the unpaid account due the Company under these Rules and Regulations has been paid in full or arrangements satisfactory to the Company have been made to pay said account.</p> <p>L. When bills are rendered for a period of less than a complete billing period due to the connection or termination of service, the billing shall be for the proportionate part of the monthly charge, or where water usage is the basis for the charge, at the appropriate rate for water used.</p> <p>M. Customers terminating after taking service for less than one month shall pay not less than the monthly minimum.</p>	

* Indicates new rate or text
 + Indicates change

DATE OF ISSUE: April 5, 2017
 ISSUED BY: Cheryl Norton, President
727 Craig Road, St. Louis, MO 63141

DATE EFFECTIVE: May 5, 2017

FILED
 Missouri Public
 Service Commission
 ST-2017-0261; YS-2017-0192

Missouri-American Water Company
NAME OF ISSUING CORPORATION

FOR Missouri Service Area
COMMUNITY, TOWN, OR CITY

Rules & Regulations Governing
Rendering of Sewer Service

- N. Unless sewer charges are billed in advance, the Company may require a security deposit or other guarantee as a condition of new service, continued service, or re-establishing service if the Customer:
1. Has a past-due bill which accrued within the last five (5) years and, at the time of the request for service, remains unpaid and not in dispute with a utility for the provision of the same type of service; or,
 2. Has, in an unauthorized manner, within the last five (5) years prior to applying for service, interfered with or diverted the service of a utility in the provision of the same type of service; or,
 3. Is unable to establish a credit rating with the Company. Adequate credit rating for a residential Customer shall be established if the Customer:
 - a. Owns or is purchasing a home; or,
 - b. Is and has been regularly employed full time for at least one (1) year; or,
 - c. Has an adequate and regular source of income; or
 - d. Can provide credit references from a commercial credit source.
 4. The sewer service of the Customer has been discontinued for non-payment of a delinquent account not in dispute; or,
 5. The Customer has failed to pay undisputed bills before the delinquency date for five (5) billing periods out of twelve (12) consecutive monthly billing periods. Prior to requiring a Customer to post a deposit under this subsection, the utility shall send the Customer a written notice explaining the utility's right to require a deposit or guarantee, or include such explanation with each written discontinuance notice.

* Indicates new rate or text
+ Indicates change

DATE OF ISSUE: April 5, 2017
ISSUED BY: Cheryl Norton, President
727 Craig Road, St. Louis, MO 63141

DATE EFFECTIVE: May 5, 2017

FILED
Missouri Public
Service Commission
ST-2017-0261; YS-2017-0192

Missouri-American Water Company
 NAME OF ISSUING CORPORATION

FOR Missouri Service Area
 COMMUNITY, TOWN, OR CITY

Rules & Regulations Governing Rendering of Sewer Service	
<p>O. The amount of a security deposit shall not exceed two (2) times the highest bill or four (4) times the average bill, whichever is stated in the utility's tariff for utility charges actually incurred or estimated to be incurred by the customer during the most proximate twelve (12)-month period at the service location or, in the case of a new customer, who is assessed a deposit, one-sixth (1/6) of the estimated annual bill for monthly billed customers or one-third (1/3) of the estimated annual bill for quarterly billed customers for utility charges at the requested service location.</p> <p>P. Interest shall be payable annually on all deposits, but shall not accrue after the utility has made reasonable effort to return the deposit. Interest will be paid at a per annum rate equal to the prime bank lending rate, as published in the Wall Street Journal for the last business day of the preceding calendar year, plus one percentage point. Interest may be credited to the Customer's account.</p> <p>Q. After a Customer has paid proper and undisputed utility bills by the due dates, for a period not to exceed one (1) year, credit shall be established or re- established, and the deposit and any interest due shall be refunded. The utility may withhold full refund of the deposit pending resolution of a disputed matter.</p> <p>R. The utility shall give a receipt for deposits received, but shall also keep accurate records of deposits, including Customer name, service address, amounts, interest, attempts to refund and dates of every activity regarding the deposit.</p> <p>S. All billing matters shall be handled in accordance with the Missouri Public Service Commission's Rules and regulations regarding Utility Billing Practices, 4 CSR 240-13.</p>	

* Indicates new rate or text
 + Indicates change

DATE OF ISSUE: April 5, 2017
 ISSUED BY: Cheryl Norton, President
727 Craig Road, St. Louis, MO 63141

DATE EFFECTIVE: May 5, 2017

Missouri-American Water Company
NAME OF ISSUING CORPORATION

FOR Missouri Service Area
COMMUNITY, TOWN, OR CITY

Rules & Regulations Governing
Rendering of Sewer Service

Rule 11. Special Contract for Excess Capacity

- A. In the event that the Customer to be served proposes to discharge into the Company’s system an abnormally high volume waste or waste exceeding the maximum limits described in Rule 6F.1-9 above as to require an enlargement of Company’s existing sewage treatment plant, or the construction of a temporary sewage treatment plant, and/or the construction or reconstruction of sewer lines or pump facilities, service shall be provided by the terms of a special contract approved by the Missouri Public Service Commission, pursuant to which the cost of such improvements will be financed in such a manner as to be fair and reasonable to both parties and so as not to constitute a burden upon the Company or the existing Customers of the Company.

- B. In the event the Customer’s waste discharge to the Company’s collecting sewer is of higher organic strength than 400 mg/l BOD, a surcharge may be applied by the terms of a special approved by the Missouri Public Service Commission. This surcharge will be determined on a case by case basis and will be directly equivalent to the cost of treating the excessive strength waste. Such strength will be determined by analysis of a 24 hour composite sampling of the Customer’s waste on a quarterly basis.

* Indicates new rate or text
+ Indicates change

DATE OF ISSUE: April 5, 2017
ISSUED BY: Cheryl Norton, President
727 Craig Road, St. Louis, MO 63141

DATE EFFECTIVE: May 5, 2017

FILED
Missouri Public
Service Commission
ST-2017-0261; YS-2017-0192

Missouri-American Water Company
 NAME OF ISSUING CORPORATION

FOR Missouri Service Area
 COMMUNITY, TOWN, OR CITY

Rules & Regulations Governing
 Rendering of Sewer Service

Rule 12. Extension of Collecting Sewers

- A. Collecting sewers will be extended within the Company's certificated service area, at the Applicant's cost, if service is requested by the Applicant at a location where facilities do not exist (the "Applicant" is sometimes referred to in this rule as the "Original Applicant"). Construction or expansion of lift stations and treatment facilities, and enlargement of existing collecting sewers, could be included as a part of an extension of collecting sewers in some situations. The Applicant shall enter into a contract with the Company.
- B. The pipe used in making extensions shall be of a type and size which will be reasonably adequate for the area to be served. Such determination as to size and type of pipe shall be left solely to the judgment of the Company. If the Company desires a pipe size, lift station, treatment plant, or any other facility larger than reasonably required to provide service to the Applicant, the additional cost due to larger size shall be borne by the Company.
- C. The Applicant will connect said extension at the Company's direction, to its existing collecting sewers under the following terms and conditions:
 - 1. Applicant shall enter into a contract with the Company which provides that the applicant construct said collecting sewers and/or other facilities to meet the requirements of all governmental agencies and the Company's rules. Plans for the extension shall be submitted to the Company for approval prior to construction. Applicant's choice of construction contractor is subject to approval by the Company. Applicant shall contribute said facilities to the Company with a detailed accounting of the actual cost of construction, and contribute to the Company the estimated reasonable cost of the Company's full time inspection.
 - 2. The Company, or its representative, shall have the right to inspect the extension during installation and test the extension prior to connecting it to the existing collecting sewers and acceptance of ownership. Before final job reconciliation and final acceptance, the Company will require 30 days after installation, sewer extensions will be both mandrel and air tested before acceptance.

* Indicates new rate or text
 + Indicates change

DATE OF ISSUE: April 5, 2017
 ISSUED BY: Cheryl Norton, President
727 Craig Road, St. Louis, MO 63141

DATE EFFECTIVE: May 5, 2017

FILED
 Missouri Public
 Service Commission
 ST-2017-0261; YS-2017-0192

Missouri-American Water Company
NAME OF ISSUING CORPORATION

FOR Missouri Service Area
COMMUNITY, TOWN, OR CITY

Rules & Regulations Governing Rendering of Sewer Service	
<p>3. Connection of the extension to existing Company collecting sewers shall be made by, or under direct supervision of, the Company or its representative.</p> <p>4. The Company shall have the right to refuse ownership and responsibility for the sewer extension until applicant has met the contractual obligations as provided in Paragraph D (1).</p> <p>D. The cost to additional applicants connecting to the sewer contributed by the original applicant shall be as follows:</p> <ol style="list-style-type: none"> 1. For a single-family residential applicant applying for service in a platted subdivision, the Company shall divide the actual cost of the extension, including income tax impact if any, by the number of lots abutting said extension to determine the per lot extension cost. When counting lots, corner lots which abut existing sewers shall be excluded. 2. For a single-family residential applicant requesting service to areas that are not platted in subdivision lots, the applicant's cost shall be equal to the total cost of the extension times 100 feet divided by the total length of the extension in feet. 3. For an industrial, commercial, or multi-family residential applicant, the cost will be equal to the amount calculated for a single-family residence in D (1) above or D (2) above, as appropriate, multiplied by a water usage factor. The water usage factor shall be determined by dividing the average monthly usage in gallons by 7,000 gallons, but shall not be less than 1. <p>E. Any extension made under this rule shall be and remain the property of the Company in consideration of its perpetual upkeep and maintenance.</p> <p>F. The Company reserves the right to connect additional extensions to a collecting sewer contributed by the applicant. The connection of new Customers to such additional extensions shall not entitle the applicant to any refund.</p>	

* Indicates new rate or text
+ Indicates change

DATE OF ISSUE: April 5, 2017
ISSUED BY: Cheryl Norton, President
727 Craig Road, St. Louis, MO 63141

DATE EFFECTIVE: May 5, 2017

FILED
Missouri Public
Service Commission
ST-2017-0261; YS-2017-0192

Missouri-American Water Company
NAME OF ISSUING CORPORATION

FOR Missouri Service Area
COMMUNITY, TOWN, OR CITY

Rules & Regulations Governing
Rendering of Sewer Service

Rule 13. Alternative Collection Systems

A. General Rules – Applies to All Service Areas.

This Rule applies to those Customers served by Alternative Collection Systems, and to Customers in any of the Company’s service areas where the extent of pressure piping may be limited solely to the Customer’s service sewer. The provisions of this Rule are not applicable to customers on a conventional gravity collecting sewer with a conventional gravity service sewer, and are also not applicable to customers whose building drains are too low for gravity flow and require pumping as addressed in Rule 5.I. Applicable rate schedules as incorporated in these Rules and Regulations, and rules not applying specifically to gravity collecting sewers or gravity service sewers are applicable to Customers served by Alternative Collection Systems or utilizing pump units and pressure service sewers.

- a) Specific provisions that are applicable to customers in certain specific service areas and served by Alternative Collection Systems are outlined within this Rule. The Company will not assume any responsibility for pump units located in service areas other than those specific service areas with applicable rules included herein within this Rule.
- b) Collecting sewers and service sewers as addressed in this Rule may be associated and operated in conjunction with a STEP or grinder pump unit, septic tank with gravity flow, vacuum system, or other pump/pressure system. Except for the Benton County and Stonebridge service areas, the Customer shall furnish materials for construction of the pressurized portion of the service sewer. For the Benton County and Stonebridge service areas the Company shall furnish materials for construction of the pressurized portion of the service sewer. All components utilized in a pressurized system must meet the specifications approved by the Company which shall be on file at the Company’s office.
- c) The gravity service sewer from the building to the pump unit shall be owned and maintained by the customer.
- d) The Company will locate the point to which the service connection to the Alternative Collection System will be made. One connection to the collecting sewer shall not service more than one property except in service areas where the Company owns the pump units, in which case the service connection is at the pump unit. Except for the Stonebridge, Saddlebrooke, Emerald Point, Benton County, and Incline Village service areas, all taps to the pressure collecting sewer are the responsibility of the customer and are subject to Company inspection/approval. For the Stonebridge, Saddlebrooke, Emerald Point, Benton County, and Incline Village Service areas all taps to the pressure collecting sewer shall be done by the Company. Electricity costs for pump operation shall be the responsibility of the Customer in all service areas.

* Indicates new rate or text
+ Indicates change

DATE OF ISSUE: April 5, 2017
ISSUED BY: Cheryl Norton, President
727 Craig Road, St. Louis, MO 63141

DATE EFFECTIVE: May 5, 2017

FILED
Missouri Public
Service Commission
ST-2017-0261; YS-2017-0192

Missouri-American Water Company
NAME OF ISSUING CORPORATION

FOR Missouri Service Area
COMMUNITY, TOWN, OR CITY

Rules & Regulations Governing Rendering of Sewer Service	
<p>e) The pressurized portion of the customer service sewer shall be constructed of copper, ductile iron or PVC pressure pipe. The gravity service sewer from the building to the Pump Unit or pretreatment unit in all cases shall be owned and maintained by the Customer. Service sewers are subject to inspection by the Company.</p> <p>f) For new service connections, a stop cock shall be installed on the pressurized portion of any customer-owned service sewer near the service connection in a location accessible to the Company and Customer, so that it may be operated by either the Customer or the Company. The stop cock shall include a provision for locking in the closed position.</p> <p>g) In addition to other methods outlined elsewhere within these Rules, specifically Rule 7, for Discontinuance of Sewer Service, sewer service may be physically disconnected by the Company by:</p> <ul style="list-style-type: none"> (1) Locking the stop cock on a pressure service sewer in the closed position; or (2) Locking an electrical disconnect to the Pump Unit; or (3) Use of a plug inserted in a disconnection cleanout of a gravity portion of the service sewer; or (4) Turn off using an Elder Valve or other similar valve on the gravity portion of the service sewer. <p>h) Service shall not be resumed again except upon payment of all delinquent charges, plus any applicable approved service charge to cover the costs of resuming service, in accordance with these rules.</p> <p>i) The Company shall be authorized to enter the premises or property of any Customer at any reasonable time for the purpose of inspection, repair or maintenance of any equipment utilized in sewage conveyance and treatment or pretreatment, whether owned by the Company or by the Customer.</p>	

* Indicates new rate or text
+ Indicates change

DATE OF ISSUE: April 5, 2017
ISSUED BY: Cheryl Norton, President
727 Craig Road, St. Louis, MO 63141

DATE EFFECTIVE: May 5, 2017

FILED
Missouri Public
Service Commission
ST-2017-0261; YS-2017-0192

Missouri-American Water Company
 NAME OF ISSUING CORPORATION

FOR Missouri Service Area
 COMMUNITY, TOWN, OR CITY

Rules & Regulations Governing Rendering of Sewer Service	
	<p>j) If a Customer does not timely undertake necessary repairs to a Pump Unit or a septic tank for which the Customer is responsible, and a failure of such a Pump Unit or septic tank is causing, or is reasonably expected to cause, a discharge of untreated sewage, then the Company may, at its option, discontinue sewer service as per Rule 7 – Discontinuance of Service, including exercising the provision of Rule 7 G. where thirty (30) day notice may be waived. Or, if practical and reasonably necessary, the Company may undertake repairs to the Customer’s pump unit and bill the Customer for reasonably incurred expenses for such repairs</p> <p>k) The Company shall present to the Customer, at the time application for service is made, information regarding what services are available from the Company, and what will be provided free of charge.</p> <p>B. Specific Service Area Rules</p> <p>1. STONEBRIDGE, BENTON COUNTY, EMERALD POINTE, & INCLINE VILLAGE</p> <p>a) The Company will own, operate, and maintain all pump units.</p> <p>b) For the Stonebridge and Benton County operations, the Company will construct pump units. Construction includes electric components and connection of electric supply at the Customer’s premises. The Customer will be required to provide an outdoor electric box / disconnect to which the pump unit may be connected. For pump units where multiple customers are connected, the Company will ensure electric is connected to an active home electrical system.</p> <p>c) For the Emerald Pointe operation, initial installation of a STEP / grinder pump unit shall be accomplished by the Customer or the Customer’s agent. The Pump unit, all associated components and plumbing parts must either be furnished through the Company, or meet its specifications which shall be on file at the Company's office, prior to installation, except all taps to the pressure collecting sewer shall be done by the Company, at the cost of the Customer as provided in the Schedule of Service Charges. Electrical parts and wiring necessary to connect the pump unit to the Customer’s building electric shall be the responsibility of the Customer. In certain areas, ownership of pump units may, previous to the effective date of these rules, lie with the Customer, or may be indeterminate. It is therefore the intent of these Rules and Regulations that the Company shall, in such areas, assume the responsibility and expense for maintenance of all pump units. When, in the opinion of the Company, such a pump unit is in need of replacement, the Company shall make the replacement at its own expense. The Company will hold title to all such pump units installed by the Company.</p>

* Indicates new rate or text
 + Indicates change

DATE OF ISSUE: April 5, 2017
 ISSUED BY: Cheryl Norton, President
727 Craig Road, St. Louis, MO 63141

DATE EFFECTIVE: May 5, 2017

Missouri-American Water Company
Name of Issuing Corporation

For

Missouri Service Area
Community, Town or City

Rules & Regulations Governing Rendering of Sewer Service

- d) After installation of the pump unit, the customer shall contribute the pump unit to the Company, and the Company shall retain ownership of the pump unit.
- e) The pressure service sewer from the pump unit to the collecting sewer shall be maintained by the Company.

2. COLE, CALLAWAY, PETTIS, ARNOLD, SADDLEBROOKE, TIMBER SPRINGS & CENTENNIAL ACRES

*

- a) The customer must furnish at his own expense, one (1) individual STEP pump unit or individual grinder pump unit, depending upon the specific collection system. The pump unit must be of suitable capacity, and must either be furnished through or approved by the Company prior to installation on the Customer's premises. Installation costs of the STEP or Grinder Pump, electrical service and service sewer between the dwelling and the STEP or Grinder Pump, and the service sewer between the STEP or Grinder Pump, and the Company's collecting sewer shall be the responsibility of the Customer, subject to inspection by the Company.
- b) For Customers connecting to a Company-owned Small Diameter Gravity collection system, the Customer shall furnish a septic tank, of adequate capacity to be used for pre-treatment, along with all materials necessary to install a gravity service sewer from the pretreatment septic tank unit to the Company's collecting sewer.
- c) All construction and maintenance of the pump unit and service sewer is the responsibility of the customer, and must be inspected and approved by the Company prior to connection to the collecting sewer. The Customer shall be liable to the Company for any damages to the Company's collecting sewers resulting from such work.
- d) The Company will inspect any customer's STEP Pump Unit or pre-treatment septic tank for excess solids retention at no additional expense to the Customer. The Customer shall be responsible for maintenance of pump units, septic tanks and all gravity and pressure service sewers. All service sewers shall be sized in accordance with applicable engineering criteria.

* *Indicates new rate or text*

+ *Indicates change*

Date of Issue:

March 24, 2021

Effective Date:

April 9, 2021

~~April 23, 2021~~

Issued By:

Deborah D. Dewey, President
727 Craig Road, St. Louis, MO 63141

FILED
Missouri Public
Service Commission
SA-2021-0074; JS-2021-0173