

BEFORE THE PUBLIC SERVICE COMMISSION
OF THE STATE OF MISSOURI

In the matter of the Application)
of Union Electric Company for)
a certificate of convenience and)
necessity authorizing it to)
own, control, manage and maintain)
an electric power system for the)
public in most of the service)
territory of its former)
subsidiaries.)

Case No. EA-87-159

APPLICATION

Comes Now Union Electric Company ("UE") pursuant to Mo. Rev. Stat. §393.170 (1978) and for its application for an area certificate for most of the service territory of its former subsidiaries states as follows:

1. Applicant is a Missouri corporation duly organized and existing under the laws of the state of Missouri with its principal office and place of business located at 1901 Gratiot Street, St. Louis, Missouri 63103. It is engaged in the business of supplying electric service in parts of Missouri, Illinois and Iowa; gas service in parts of Missouri and Illinois, and steam and water service in parts of Missouri.

2. Communications with regard to this application should be addressed to Paul A. Agathen and Katherine C. Swaller, Union Electric Company, P.O. Box 149, St. Louis, Missouri 63166.

3. Applicant requests a certificate of public convenience and necessity to, own, operate, control, manage and maintain an electric power system for the public in portions of the Missouri counties which represent most of the service territory of its former subsidiaries for which it does not already have an "area certificate," as shown on the map attached hereto as Exhibit 1; and described more fully in a metes

and bounds description attached hereto as Exhibit 2. The areas sought by UE in Case No EA-87-123 and Case No. EA-87-105 are specifically excluded, See Exhibit 3. The municipalities listed on Exhibit 4 are specifically excluded.

4. Ue also excludes the area sought by Besco in Case No. EA-87-99. UE reserves the right to file an application for the Besco territory in accordance with the Joint Stipulation For Schedule of Proceedings on file in that case.

5. Applicant is already serving the areas for which it seeks the certificate in this case pursuant to "line certificates" granted to applicant or its predecessor companies. Applicant believes these original line certificates authorize it to extend service a "reasonable distance" from its properly certificated lines, however, due to questions about what constitutes a "reasonable distance," in order to resolve any possible misunderstanding about applicant's "certificated area," and to minimize future litigation before this Commission and the courts, applicant is requesting an "area certificate" for its existing service territory for which it does not already have an area certificate.

6. Inasmuch as applicant is already providing electric service to the general area for which it seeks this certificate, and would continue to provide the same service in the same manner as it is now doing if this application were granted, there is no basis on which to conduct or compile a "feasibility study" for providing service to the area in question. Applicant therefore respectfully requests the Commission to waive regulations requiring submission of a feasibility study, and plans for future construction and financing of new electrical systems (4CSR 240-2.060(2)(A)a) as it did in Case No. EA-87-123.

7. Applicant would continue to charge the same rates for service in its certificated area as are presently on file with the Commission, subject to changes as authorized by law.

8. Applicant has a franchise to serve in all of the incorporated municipalities within the area in question, except those listed on Exhibit 4, and has franchises for all counties in the unincorporated areas. See Affidavits of Thompson and Cornelius, Exhibits 5 and 6 incorporated herein by reference.

9. Electrical service is also provided in portions of the area sought to be certified by the suppliers listed on Exhibit 7.

10. The names and addresses of ten persons residing in the area in question are listed on Exhibit 8 hereto.

11. An estimate of the number of customers already served by applicant in the area in question is shown by county and by rate classification on Exhibit 9 hereto.


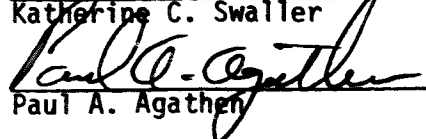
12. Applicant has previously filed a certified copy of its Articles of Incorporation and evidence that it is a corporation in good standing in Commission Case No. EA-87-105.

13. The granting of this Application is required by the public convenience and necessity in that applicant is already providing electrical service to the area in question; it would continue to provide needed electrical service to new customers in the areas in question, and unless this certificate is granted, there will likely be substantial litigation before the Commission and the Courts regarding the rights of respective suppliers to serve new customers in applicant's service territory. Applicant respectfully requests that it would conserve time and resources of all concerned if this Commission would adjudicate applicant's rights in a single proceeding.

Wherefore, Union Electric Company respectfully requests the Commission to grant permission, approval, and a certificate of convenience and necessity authorizing it to install, acquire, build, construct, own, operate, control, manage, and maintain an electric power system for the public within the area described on Exhibit 1 of this Application and for such other relief as this Commission may deem just and proper.

Respectfully submitted,

UNION ELECTRIC COMPANY


By 
Katherine C. Swaller
By 
Paul A. Agathen

Attorneys for
UNION ELECTRIC COMPANY
P.O. Box 149
St. Louis, MO 63166
(314) 554-2733
(314) 554-2554

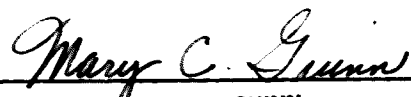
June 8, 1987

VERIFICATION

Paul A. Agathen, being duly sworn, states that he is General Attorney, Union Electric Company, that he has read the foregoing Application, and that the facts stated therein are true to the best of his information and belief.


Paul A. Agathen

Subscribed and sworn to before me this 18th day of June, 1987.


MARY C. GUINN
NOTARY PUBLIC—STATE OF MISSOURI
ST. LOUIS CITY
MY COMMISSION EXPIRES JUNE 16, 1990

CERTIFICATE OF SERVICE

I certify that a copy of this Application was mailed this 18
day of June, 1987 to the Office of Public Counsel.



Katherine C. Swaller

UNION ELECTRIC COMPANY

CENTRAL MISSOURI SERVICE AREA

Union Electric Company's Central Missouri Service Area includes parts of Morgan County, and parts of Miller, Moniteau, Cooper, Pettis and Saline Counties. This service area is more particularly described as follows:

Beginning with a point of origin at the junction of the Missouri River with the County boundaries of Cooper and Saline Counties; thence downstream of the Missouri River in a southeasterly direction to the east line of Section 26, Township 49 North, Range 18 West; thence in a southerly direction along Section lines 5.25 miles more or less, to the southeast corner of Section 23, Township 48 North, Range 18 West; thence in an easterly direction 3 miles more or less, to the northeast corner of Section 29, Township 48 North, Range 17 West; thence in a southeasterly direction 24.5 miles more or less, to the southeast corner of Section 18, Township 45 North, Range 14 West; thence in a southerly direction along section lines 15 miles more or less, to the southeast corner of Section 31, Township 43 North, Range 14 West; thence in an easterly direction along section lines 4 miles more or less, to the northeast corner of Section 2, Township 42 North, Range 14 West; thence in a southerly direction along section lines 9 miles more or less, to the southeast corner of Section 14, Township 41 North, Range 14 West; thence in a westerly direction along section lines 8 miles more or less, to the southwest corner of Section 15, Township 41 North, Range 15 West; thence in a northerly direction along section lines .25 miles more or less, to the northwest corner of the southwest 1/4 of the southwest 1/4 of said Section 15, Township 41 North, Range 15 West; thence in a westerly direction along 1/4 1/4 section lines 1.5 miles more or less to the southwest corner of the northwest 1/4 of the southeast 1/4 of Section 17 of said township and range; thence in a northerly direction along

1/4 section lines 1.25 miles more or less, to the southwest corner of the northeast 1/4 of Section 8, Township 41 North, Range 15 West; thence in a northwesterly direction approximately .7 miles to the northwest corner of said section in said township and range; thence in a westerly direction along section lines 1 mile more or less, to the southwest corner of Section 6, Township 41 North, Range 15 West; thence in a northerly direction along section lines .75 miles more or less, to the northwest corner of the southwest 1/4, of the northwest 1/4 of Section 6, Township 41 North, Range 15 West; thence in a westerly direction along 1/4 1/4 section lines 1 mile more or less, to the northwest corner of the southwest 1/4 of the northwest 1/4 of Section 1, Township 41 North, Range 16 West; thence in a northerly direction along section lines .25 miles more or less, to the southeast corner of Section 35, Township 42 North, Range 16 West; (thence in a westerly direction along section lines 23 miles more or less, to the southwest corner of Section 31, Township 42 North, Range 19 West; thence in a northerly direction along section lines 18) miles more or less, to the southwest corner of Section 31, Township 45 North, Range 19 West; thence in a westerly direction along section lines 6 miles more or less, to the southwest corner of Section 31, Township 45 North, Range 20 West; thence in a northerly direction along section lines 6 miles more or less, to the northwest corner of Section 6, Township 45 North, Range 20 West; thence in an easterly direction along section lines 6 miles more or less, to the northeast corner of Section 1, Township 45 North, Range 20 West; thence in a northerly direction along section lines 18 miles more or less, to the northwest corner of Section 6, Township 48 North, Range 19 West; thence in northeasterly direction along the Cooper-Saline county boundary .75 miles more or less, to the northwest corner of the southeast 1/4 of the northeast 1/4 of Section 31, Township 49 North, Range 19 West; thence in a

northwesterly direction 1 mile more or less, to the northwest corner of the southwest 1/4 of the southwest 1/4 of Section 30, Township 49 North, Range 19 West; thence in a northeasterly direction across Sections 30, 19 and 20 of said township and range along a line parallel to the Cooper-Saline county boundary 2.25 miles more or less, to the northwest corner of the northeast 1/4 of the northeast 1/4 of Section 20, Township 49 North, Range 19 West; thence in an easterly direction along Section lines 1 mile more or less, a point on the Cooper-Saline County boundary at the northwest corner of the northeast 1/4 of the northeast 1/4 of Section 21, Township 49 North, Range 19 West; thence in a northeasterly direction along the Cooper-Salina county boundary 5 miles more or less, to the point of origin.

Also, as per a letter of agreement with Union Electric Company, Missouri Utilities Company serves customers along and adjacent to a 2.5 mile portion of U.S. Highway 54, said portion of U.S. Highway 54, lying within Union Electric Company's certificated service area, between the Missouri Utilities Company's metering point at Mt. Carmel and the south line of Section 15, Township 41 North, Range 15 West.

UNION ELECTRIC COMPANY

SOUTHEASTERN MISSOURI SERVICE AREA

Union Electric Company's Southeastern Missouri Service Area includes all of Scott, Mississippi, New Madrid, Stoddard Counties, and parts of Cape Girardeau, Dunklin, and Butler Counties. This service area is more particularly described as follows:

Beginning at the intersection of Missouri Highway 72 (changed from U.S. Highway 61) and the western boundary of Cape Girardeau County, said point lying near the southwest corner of the northwest 1/4 of the northwest 1/4 of Section 17, Township 32 North, Range 11 East; thence in a southeasterly direction along said Missouri Highway 72, 7 miles more or less, to the intersection of said Missouri Highway 72 with Missouri Highway 34; thence due east 4 miles more or less, to the west limits of the City of Jackson, Missouri; thence north and east along the western and northern limits of said City of Jackson to the northeast corner of the limits of said city of Jackson; thence in a northeasterly direction 3 miles more or less, to the northwest corner of Section 28, Township 32 North, Range 13 East; thence in an easterly direction along section lines 3 miles more or less, to the southwest corner of Section 24, said township and range; thence in a northerly direction along the west line of said Section 24 to the northwest corner of said Section 24, said township and range; thence in an easterly direction along section lines 2 miles more or less, to the northeast corner of Section 19, Township 32 North, Range 14 East; thence in a southerly direction along section lines 2.5 miles more or less, to the Northwest corner of the southwest 1/4 of Section 32, said township and range; thence in an easterly direction along 1/4 section lines 4 miles more or less, to the northeast corner of the southeast 1/4 of Section 35, said township and range; thence in a southerly direction along the east

line of said Section 35, .5 miles more or less, to the southeast corner of said section, said township and range; thence in a westerly direction along section lines .5 miles more or less, to the northeast corner of the northwest 1/4 of Section 2, Township 31 North, Range 14 East; thence in a southerly direction along 1/4 section lines across said Section 2, to the southeast corner of the southwest 1/4 of said Section 2; thence in a westerly direction approximately 1000 feet to a point at or near the northeast corner of U.S. P.S. No. 2201; thence in a southerly direction along the east boundary of said Survey 3000 feet, more or less, to the southeast corner of said Survey; thence in a westerly direction along the south boundary of said Survey 1000 feet, more or less, to the northwest corner of the southwest 1/4 of Section 11, Township 31 North, Range 14 East; thence in a southerly direction along section lines .5 miles more or less, to the southwest corner of said section of said township and range; thence in a southeasterly direction .7 miles more or less, to the northeast corner of the southwest 1/4 of Section 14, said township and range; thence in a southerly direction along 1/4 section lines to the southeast corner of the southwest 1/4 of said Section 14, said township and range; thence in an easterly direction along section lines .5 miles more or less, to the southeast corner of said Section 14, said township and range; thence in a southerly direction along section lines 1 mile more or less, to the point where the east boundary of Cape Girardeau County intersects the Mississippi River; thence southerly along the center of the Mississippi River (the State line between Missouri and Illinois) 120 miles more or less, to the point where the southeast corner of U.S. P.S. No. 710, in Township 22 North, Range 14 East, New Madrid County, Missouri, intersects the Mississippi River; thence in a westerly direction along the south lines of U.S. P.S. No. 710 and U.S. P.S. No. 31, .63 miles to the southwest corner of U.S. P.S. No. 31;

thence in a northerly direction along the west line of said survey 1.16 miles more or less, to the northwest corner thereof being at the south section line of Section 1, Township 22 North, Range 13 East; thence westerly along section lines 3.18 miles more or less, to the southeast corner of Section 4, said township and range; thence in a southerly direction along section lines 4 miles or less, to the southeast corner of Section 28, Township 22 North, Range 13 East, thence in a westerly direction along section lines 17 miles more or less, to the west boundary of New Madrid County in Section 27, Township 22 North, Range 10 East; thence in a northerly direction along the New Madrid County boundary in said Section 27, 1 mile more or less, to the northern line of said section; thence westerly along section lines 13.5 miles more or less to the point where the north line of Section 28, Township 22 North, Range 8 East intersects the west boundary of Dunklin County, Missouri, said boundary being the center of the St. Francois River; thence in a southerly direction along the center of the St. Francois River and county line as aforesaid 2 miles more or less to a point in the south line of Section 32, Township 22 North, Range 8 East, near the southeast corner of the southwest 1/4 of said section; thence westerly along section lines 19.5 miles more or less, to the southwest corner of Section 31, Township 22 North, Range 5 East; thence northerly along section lines 6 miles more or less to the southeast corner of Section 36, Township 23 North, Range 4 East; thence westerly along the section line 1 mile more or less to the southwest corner of said Section; thence northerly along section lines 6 miles more or less, to the southeast corner of Section 35, Township 24 North, Range 4 East; thence westerly along section lines 2 miles more or less to the southwest corner of Section 34, Township 24 North, Range 4 East; thence northerly along section lines 9 miles more or less, to the southeast corner of Section 16, Township 25 North, Range 4 East;

thence westerly along section lines 2 miles to the southwest corner of Section 17, Township 25 North, Range 4 East; thence northerly along section lines 5 miles more or less, to the southeast corner of Section 19, Township 26 North, Range 4 East; thence westerly along the south line of said Section 19, 1 mile to the southwest corner thereof; thence northerly along section lines 3 miles more or less, to the northwest corner of Section 7, Township 26 North, Range 4 East; thence easterly along section lines 11 miles more or less, to the northwest corner of Section 12, Township 26 North, Range 5 East; thence southerly along section lines 3 miles more or less, to the southwest corner of Section 24, Township 26 North, Range 5 East; thence easterly along section lines 2 miles more or less to the southeast corner of Section 19, Township 26 North, Range 6 East; thence northerly along section lines 3 miles more or less, to the northeast corner of Section 7, Township 26 North, Range 6 East; thence easterly along section lines 11 miles more or less, to the southwest corner of Section 6, Township 26 North, Range 8 East; thence northerly along the west section line of said Section 6, 1 mile more or less to the northwest corner thereof; thence easterly along the north section line of said Section 6, 1 mile more or less to the northeast corner thereof; thence northerly along section lines 2 miles more or less, 2 miles to the northwest corner of Section 29, Township 27 North, Range 8 East; thence easterly along the north line of said Section 29, 1 mile more or less, to the northeast corner thereof; thence northerly along the west section line of Section 21, Township 27 North, Range 8 East, 1 mile more or less, to the northwest corner of said Section 21; thence easterly along the north line of said Section 21, 1 mile more or less, to the northeast corner thereof; thence northerly along the west line of Section 15, Township 27 North, Range 8 East, 1 mile more or less, to the northwest corner of said Section 15; thence easterly along the north line of

said Section 15, 1 mile more or less, to the northeast corner thereof; thence northerly along the west line of Section 11, Township 27 North, Range 8 East, 1 mile more or less to the northwest corner of said Section 11; thence easterly along the north line of said Section 11, 1 mile more or less, to the northeast corner thereof; thence northerly along the west section line of Section 1, Township 27 North, Range 8 East, 2.4 miles more or less, to the northwest corner of said Section 1; thence easterly along section lines 8 miles more or less to the northeast corner of Section 6, Township 27 North, Range 10 East; thence northerly along the west line of Section 31, Township 28 North, Range 10 East, 1 mile more or less to the northwest corner thereof; thence easterly along section lines 2 miles more or less, to the northeast corner of Section 32, Township 28 North, Range 10 East; thence northerly along section lines 5 miles more or less, to the northwest corner of Section 4, Township 28 North, Range 10 East; thence easterly along section lines 5 miles more or less, to the northeast corner of Section 6, Township 28 North, Range 11 East; thence in a northerly direction along section lines 22 miles more or less to the point of beginning.

ALSO, a separated area in Dunklin County, Missouri, being more particularly described as follows:

All that portion of Dunklin County lying within a line described as follows:

Beginning at a point where the east line of Section 30, Township 16 North, Range 10 East intersects the south boundary of Dunklin County, said boundary being the state line between Missouri and Arkansas, for a point of origin; thence in a northerly direction along section lines 11.5 miles more or less, to the northeast corner of Section 31, Township 18 North, Range 10 East; thence in a westerly direction along the north line of said section of said

township and range .58 miles more or less, to the southeast corner of Section 30, said township and range; thence in a northerly direction along section lines 1 mile more or less, to the northeast corner of said Section 30 of said township and range; thence in a westerly direction along section lines 12 miles more or less to a point near the northwest corner of Section 29, Township 18 North, Range 8 East, said point being the west boundary of Dunklin County at the center of the St. Francois River and the state line between Missouri and Arkansas; thence meandering in a southwesterly direction along the line at the center of the St. Francois River 18 miles more or less, to a point near the southwest corner of the northwest 1/4 of Section 25, Township 16 North, Range 6 East, said point being at the intersection of the south boundary of Dunklin County and the center of the St. Francois River; thence in an easterly direction along the south line of Dunklin County 6 miles more or less, to the southeast corner of the northeast 1/4 of Section 26, Township 16 North, Range 7 East; thence in a northerly direction along section lines 1.5 miles more or less, to the northeast corner of Section 23 of said township and range; thence in an easterly direction along section lines 2 miles more or less, to the southeast corner of Section 18, Township 16 North, Range 8 East; thence in a Southerly direction along section lines to the southwest corner of the northwest 1/4 of Section 29, Township 16 North, Range 8 East, said point lying at the south boundary of Dunklin County; thence in an easterly direction along the south boundary of Dunklin County 13 miles more or less, to the point of beginning.

REGIONAL WEST SERVICES AREA EXCEPT THE OLD U.E. LAKESIDE AREA

Land located in Adair, Audrain, Boone, Caldwell, Callaway, Carroll, Chariton, Clark, Clay, Clinton, Cole, Cooper, Crawford, Daviess, DeKalb, Franklin, Gasconade, Gentry, Howard, Knox, Lewis, Lincoln, Linn, Livingston, Macon, Maries, Miller, Moniteau, Monroe, Montgomery, Osage, Pike, Putnam, Ralls, Randolph, Ray, St. Charles, Schuyler, Scotland, Shelby, Sullivan and Warren counties of the State of Missouri, the perimeter of which is more particularly described as follows:

Beginning at a point on the Missouri/Iowa State boundary line, said point being the Northwest corner of fractional Section 30, Township 67 North, Range 18 West of the 5th Principle Meridian, Putnam County, Missouri; thence East along said State boundary line, a distance of Thirty-Three (33) miles, to the Northeast corner of fractional Section 21, Township 67 North, Range 13 West, Schuyler County, Missouri; thence South along the East line of Sections 21, 28, & 33 of Township 67 North, Range 13 West, Schuyler County, Missouri; thence continuing South along the East line of Sections 4, 9, 16, 21, 28 & 33 of Township 66 North, Range 13 West, Schuyler County, Missouri; thence continuing South along the East line of Sections 4, 9, 16, 21, 28 and 33 of Township 65 North, Range 13 West, Schuyler County, Missouri; thence continuing South along the East line of Sections 4, 9, & 16 of Township 64 North, Range 13 West, Schuyler County, Missouri; thence continuing South along the east line of Sections 21, 28 and 33 of Township 64 North, Range 13 West, Adair County, Missouri, to the Southeast corner of said Section 33, said point also being the Northwest corner of Section 3, Township 63 North, Range 13 West, Knox County, Missouri; thence East along the township line dividing Township 63 North and Township 64 North, a distance of Nine (9) miles to the Northeast corner of Section 1, Township 63 North, Range 12 West, Knox County, Missouri, said point also being the Southwest corner of Section 31, Township 64 North, Range 11 West, Scotland County, Missouri; thence North along the range line dividing Range 11 West and Range 12 West, a

distance of 6 miles to the Northwest corner of Section 6, Township 64 North, Range 11 West, Scotland County, Missouri; thence East along the township line dividing Township 64 North and Township 65 North, a distance of Six (6) miles to the Northeast corner of Section 1, Township 64 North, Range 11 West, Scotland County, Missouri, said point also being the Southwest corner of Section 31, Township 65 North, Range 10 West, Scotland County, Missouri; thence North along the range line dividing Range 10 West and Range 11 West, a distance of Six (6) miles to the Northwest corner of Section 6, Township 65 North, Range 10 West, Scotland County, Missouri; thence East along the township line dividing Township 65 North and Township 66 North, a distance of Eighteen (18) miles to the Northeast corner of Section 1, Township 65 North, Range 8 West, Clark County, Missouri, said point also being the Southwest corner of Section 31, Township 66 North, Range 7 West, Clark County, Missouri; thence North along the range line dividing Range 7 West and Range 8 West, a distance of Eight and One-half (8-1/2) miles to a point on the Missouri/Iowa State boundary line, said point also being the center of the Des Moines River; thence southeasterly along and with the meanderings of said Des Moines River to its point of intersection with the Mississippi River, said point also being the South line of Township 65 North, Range 5 West, Clark County, Missouri, said point further being on the Missouri/Illinois State boundary line; thence southerly along and with the meanderings of said Mississippi River to a point on the South line of Township 64 North, Range 5 West, Clark County, Missouri; thence West along the township line dividing Township 63 North and Township 64 North, a distance of Twenty-Four and Three-Fourth (24-3/4) miles to the Southwest corner of Section 31, Township 64 North, Range 9 West, Clark County, Missouri; said point also being the Northeast corner of Section 1, Township 63 North, Range 10 West, Knox County, Missouri; thence South along the range line dividing Range 9 West and Range 10 West, a distance of Six (6) miles to the Southeast corner of Section 36, Township 63 North, Range 10 West; thence East along the township line

dividing Township 62 North and Township 63 North, a distance of One Thousand (1,000) feet, more or less, to the Northwest corner of Section 6, Township 62 North, Range 9 West, Lewis County, Missouri; thence continuing East along the township line dividing Township 62 North, and Township 63 North, a distance of Twelve (12) miles to the Northeast corner of Section 1, Township 62 North, Range 8 West, Lewis County, Missouri; thence South along the range line dividing Range 7 West and Range 8 West, a distance of Three (3) miles to the Southeast corner of Section 13, Township 62 North, Range 8 West, Lewis County, Missouri, said point also being the Northwest corner of Section 19, Township 62 North, Range 7 West, Lewis County, Missouri; thence East along the north line of Sections 19, 20, 21, 22, 23 and 24 of Township 62 North, Range 7 West, Lewis County, Missouri; thence continuing East along the North line of Sections 19, 20, 21, 22, 23, and 24 of Township 62 North, Range 6 West, Lewis County, Missouri, to a point in the center of the Mississippi River, said point also being on the Missouri/Illinois State boundary line. Thence southerly along and with the meanderings of said Mississippi River to a point on the South line of Township 60 North, Range 5 West, Lewis County, Missouri; thence West along the township line dividing Township 59 North and Township 60 North, a distance of Thirty and One-half (30-1/2) miles to the Southwest corner of Section 34, Township 60 North, Range 10 West, Knox County, Missouri, said point also being the Northeast corner of Section 4, Township 59 North, Range 10 West, Shelby County, Missouri; thence South along the East line of Sections 4, 9, 16, 21, 28, and 33 of Township 59 North, Range 10 West, Shelby County, Missouri; thence continuing South along the East line of Sections 4, 9, 16, 21, 28 and 33 of Township 58 North, Range 10 West, Shelby County Missouri; thence continuing South along the East line of Sections 4, 9, 16, 21, 28 and 33 of Township 57 North, Range 10 West, Shelby County, Missouri, to the Southeast corner of said Section 33; thence West along the township line dividing Township 56 North and Township 57 North, a distance of Twelve (12) miles to the Southwest corner

of Section 34, Township 57 North, Range 12 West, Shelby County, Missouri, said point also being the Northeast corner of Section 4, Township 56 North, Range 12 West, Shelby County, Missouri; thence South along the East line of Sections 4 and 9 of Township 56 North, Range 12 West, Shelby County, Missouri, to the Southeast corner of said Section 9; thence West along the South line of Sections 9, 8 and 7 of Township 56 North, Range 12 West, Shelby County, Missouri to the Southwest corner of said Section 7, said point also being the Northeast corner of Section 13, Township 56 North, Range 13 West, Macon County, Missouri; thence South along the range line dividing Range 12 West and Range 13 West, a distance of Ten (10) miles to the Southeast corner of Section 36, Township 55 North, Range 13 West, Randolph County, Missouri; thence continuing South along said range line, a distance of 1,000 feet, more or less, to the Northwest corner of Section 6, Township 54 North, Range 12 West, Monroe County, Missouri; thence East along the township line dividing Township 54 North and Township 55 North, a distance of Twelve (12) miles to the Northeast corner of Section 1, Township 54 North, Range 11 West, Monroe County, Missouri; thence South along the range line dividing Range 10 West and Range 11 West, a distance of Eleven (11) miles to the Southeast corner of Section 25, Township 53 North, Range 11 West, Monroe County, Missouri, said point also being the Northwest corner of Section 31, Township 53 North, Range 10 West, Audrain County, Missouri; thence East along the North line of Sections 31, 32, 33, 34, 35 and 36 of Township 53 North, Range 10 West, Audrain County, Missouri; thence continuing East along the North line of Sections 31, 32, 33, 34, 35 and 36 of Township 53 North, Range 9 West, Audrain County, Missouri; thence continuing East along the North line of Sections 31, 32, 33, 34, 35 and 36 of Township 53 North, Range 8 West, Audrain County, Missouri; thence continuing East along the North line of Section 31, Township 53 North, Range 7 West, Audrain County, Missouri, to the Audrain/Ralls County line; thence continuing East along the North line of Sections 32 and 33 of Township 53 North, Range 7 West, Ralls County, Missouri to the

Northeast corner of said Section 33, said point also being the Southwest corner of Section 27, Township 53 North, Range 7 West, Ralls County, Missouri; thence North along the West line of Sections 27, 22, 15, 10 and 3 of Township 53 North, Range 7 West, Ralls County, Missouri; thence continuing North along the West line of Sections 34, 27, 22, 15, 10 and 3 of Township 54 North, Range 7 West, Ralls County, Missouri, to the Northwest corner of said Section 3, said point also being the Southwest corner of Section 34, Township 55 North, Range 7 West, Ralls County, Missouri; thence northeasterly in a direct line, a distance of Twenty-one and one-fourth (21-1/4) miles to a point on the Ralls/Marion County line, said point being the North Quarter corner of Section 5, Township 56 North, Range 4 West, Ralls County, Missouri; thence East along the North line of Sections 5, 4, 3 and 2 of Township 56 North, Range 4 West, Ralls County, Missouri, to the center of the Mississippi River, said point also being on the Missouri/Illinois State boundary line; thence southerly along and with the meanderings of said Mississippi River, to a point of intersection with the Northeast corner of Section 5, Township 47 North, Range 4 East, St. Charles County, Missouri; *1 thence South along the East line of Sections 5, 8 and 17 of Township 47 North, Range 4 East, St. Charles County, Missouri, to a point in the center of Dardenne Creek; thence westerly along and with the meanderings of said Dardenne Creek to a point on the southerly extension of the West line of said Section 17; thence South along the southerly extension of the West line of said Section 17, a distance of three and one-fourth (3-1/4) miles to a point on the easterly extension of the South line of Section 31, Township 47 North, Range 4 East, St. Charles County Missouri; thence West along said easterly extension and the South line of said Section 31, a distance of Three-fourths (3/4) of a mile to the Southeast corner of the West half of the West half of said Section 31, said point also being the Northeast corner of the West half of the West half of Section 6, Township 46 North, Range 4 East, St. Charles County, Missouri; thence South along the East line of

*1 Tie point between old Mo.Ed. service area and old U.E. service area.
NOTE: Legal description between *1 and *2 will not be necessary,
if the old Mo.Ed. service area and the old U.E. service area are

the West half of the West half of said Section 6, a distance of One (1) mile to the Southeast corner of the West half of the West half of said Section 6; thence West along the South line of said Section 6, a distance of One-fourth ($1/4$) of a mile to the Southwest corner of said Section 6, said point also being on the range line dividing Range 3 East and Range 4 East; thence South along said range line, a distance of Five and One-half ($5-1/2$) miles to the center of the Missouri River, said point also being on the St. Charles/St. Louis County line; thence westerly along and with the meanderings of said Missouri River to a point at the Northeast corner of fractional Section 3, Township 44 North, Range 2 West, Franklin County, Missouri; thence South along the East line of Sections 3, 10, 15, 22, 27 and 34 of Township 44 North, Range 2 West, Franklin County, Missouri; thence continuing South along the East line of Sections 3, 10, 15, 22, 27 and 34 of Township 43 North, Range 2 West, Franklin County, Missouri, to the Southeast corner of said Section 34; thence West along the township line dividing Township 42 North and Township 43 North, a distance of Four (4) miles to the Southwest corner of Section 31, Township 43 North, Range 2 West, Franklin County, Missouri, said point also being the northeast corner of Section 1, Township 42 North, Range 3 West, Franklin County, Missouri; thence South along the range line dividing Range 2 West and Range 3 West, a distance of One and One-fourth ($1-1/4$) mile to the center of the Bourbeuse River; thence southerly along and with the meanderings of said Bourbeuse River to a point of intersection with the East line of Section 33, Township 42 North, Range 2 West, Franklin County, Missouri; thence South along the East line of said Section 33 to the Southeast corner thereof. Said point also being on the township line dividing Township 41 North and Township 42 North; *² thence West along said township line a distance of Twelve (12) miles to the Southwest corner of Section 34, Township 42 North, Range 4 West, Franklin County, Missouri, said point also being the Northeast corner of Section 4, Township 41 North Range 4 West, Gasconade County, Missouri; thence South along the East

*2 Tie point between old M.P.L. service area and old U.E. service area.

line of Sections 4, 9, 16, 21, 28 and 33 of Township 41 North, Range 4 West, Gasconade County, Missouri; thence continuing South along the East line of Sections 4 and 9 of Township 40 North, Range 4 West, Gasconade County, Missouri, to a point on the Gasconade/Crawford County line; thence continuing South along the East line of Sections 16 and 21 of Township 40 North, Range 4 West, Crawford County, Missouri, to the Southeast corner of said Section 21; thence West along the South line of Section 21, 20 and 19 of Township 40 North, Range 4 West, Crawford County, Missouri; thence continuing West along the South line of Sections 24, 23, 22, 21, 20 and 19 of Township 40 North, Range 5 West, Crawford County, Missouri, to a point on the Crawford/Gasconade County line; thence continuing West along the South line of Sections 24, 23, 22, 21, 20 and 19 of Township 40 North, Range 6 West, Gasconade County, Missouri, to a point on the Gasconade/Maries County line; thence continuing West along the South line of Sections 24, 23, 22, 21, 20 and 19 of Township 40 North, Range 7 West, Maries County, Missouri; thence continuing West along the South line of Sections 24, 23, 22, 21, 20 and 19 of Township 40 North, Range 8 West, Maries County, Missouri, to the Southwest corner of said Section 19, said point also being the Northeast corner of Section 25, Township 40 North, Range 9 West, Maries County, Missouri; thence South along the East line of said Section 25 to the Southeast corner thereof; thence West along the South line of Sections 25, 26, 27, 28, 29 and 30 of Township 40 North, Range 9 West, Maries County, Missouri; thence continuing West along the South line of Sections 25, 26, and 27 of Township 40 North, Range 10 West, Maries County, Missouri, to the Southwest corner of said Section 27; thence North along the West line of Sections 27, 22, 15, 10 and 3 of Township 40 North, Range 10 West, Maries County, Missouri, to a point on the township line dividing Township 40 North and Township 41 North; thence West along said township line, a distance of 21 miles to the Southwest corner of Section 31, Township 41 North, Range 13 West, Miller County, Missouri; *3 thence North along the range line dividing Range 13

*3 Tie point between old M.P.L. service area and old U.E. Lakeside service area.

NOTE: Legal description between *3 and *4 will not be necessary

West and Range 14 West, a distance of three (3) miles to the Northwest corner of Section 19, Township 41 North, Range 13 West, Miller County, Missouri, said point also being the Southeast corner of Section 13, Township 41 North, Range 14 West, Miller County, Missouri; thence West along the South line of Sections 13, 14, 15, 16, 17 and 18 of Township 41 North, Range 14 West, Miller County, Missouri; thence continuing West along the South line of Sections 13, 14 and 15 of Township 41 North, Range 15 West, Miller County, Missouri, to the Southwest corner of said Section 15; thence North along the West line of said Section 15, a distance of one-fourth ($1/4$) mile to the Northwest corner of the Southwest Quarter of the Southwest Quarter of said Section 15, said point also being the Southeast corner of the North half of the South half of Section 16, Township 41 North, Range 15 West, Miller County, Missouri; thence West along the South line of the North half of the South half of said section 16 and the South line of the North half of the South half of Section 17 of Township 41 North, Range 15 West, Miller County, Missouri a distance of one and one-half miles to the Southwest corner of the North half of the South half of said Section 17; thence North along the quarter section line of Sections 17 and Section 8 a distance of one and one-half miles to the Southeast corner of the North half of the Northwest Quarter of Section 8, Township 41 North, Range 15 West, Miller County, Missouri; thence northwesterly in a direct line, a distance of one-half mile, more or less, to the Northwest corner of said Section 8, said point also being the Southeast corner of Section 6 Township 41 North, Range 15 West, Miller, County, Missouri; thence West along the South line of said Section 6 to the Southwest corner thereof; thence North along the West line of said Section 6 a distance of three-fourths ($3/4$) mile to the Southwest corner of the North half of the Northwest Quarter of said Section 6, said point also being the Southeast corner of the North half of the North half of Section 1, Township 41 North, Range 16 West, Miller County, Missouri; thence West along the South line of the North half of the North half of said

Section 1 to the Southwest corner thereof; thence North along the West line of said Section 1 a distance of one-fourth (1/4) mile to the Northwest corner of said Section 1, said point also being on the Miller/Morgan County line, said point also being on the township line dividing Township 41 North and Township 42 North; thence West along said township line a distance of Twenty-three (23) miles to the Southwest corner of Section 31, Township 42 North, Range 19 West, Morgan County, Missouri, said point also being the Morgan/Benton County line; ^{*4} thence North along the Morgan/Benton County line a distance of Twelve (12) miles to the Northwest corner of Section 6, Township 43 North, Range 19 West, Morgan County, Missouri, said point also being on the Morgan/Pettis County line; thence North along the Morgan/Pettis County line a distance of Six (6) miles to the Northwest corner of Section 6, Township 44 North, Range 19 West, Morgan County, Missouri, said point also being the Southeast corner of Section 36, Township 45 North, Range 20 West, Pettis County, Missouri; thence West along the township line dividing Township 44 North and Township 45 North, a distance of Six (6) miles to the Southwest corner of Section 31, Township 45 North, Range 20 West, Pettis County, Missouri; thence North along the range line dividing Range 20 West and Range 21 West, a distance of Six (6) miles to the Northwest corner of Section 6, Township 45 North, Range 20 West, Pettis County, Missouri; thence East along the township line dividing Township 45 North and Township 46 North, a distance of Six (6) miles to the Northeast corner of Section 1, Township 45 North, Range 20 West, Pettis County, Missouri, said point also being the Southwest corner of Section 31, Township 46 North, Range 19 West, Cooper County, Missouri, said point also being on the Pettis/Cooper County line; thence North along said Pettis/Cooper County line and the Saline/Cooper County line, a distance of Eighteen (18) miles to the Northwest Corner of Section 6, Township 48 North, Range 19 West, Cooper County, Missouri, said point also being the Southwest corner of Section 31, Township 49 North, Range 19 West, Cooper County, Missouri; thence northeasterly along the

*4 Tie point between old M.U. service area and old U.E. Lakeside service area.

Saline/Cooper County line a distance of nine-tenths ($9/10$) of a mile; thence deflecting 90 degrees to the left, a distance of nine-tenths ($9/10$) of a mile to a point on the West line of Section 31, Township 49 North, Range 19 West, Saline County, Missouri; thence deflecting 90 degrees to the right parallel with and nine-tenths ($9/10$) of a mile westerly of the Saline/Cooper County line, a distance of two and one-fourth ($2-1/4$) miles to a point on the North line of Section 20, Township 49 North, Range 19 West, Saline County, Missouri, said point being one and two-tenths ($1-2/10$) mile West of the Saline/Cooper County line; thence East along the North line of Sections 20 and 21 of Township 49 North, Range 19 West, Saline County, Missouri, a distance of one and two-tenths ($1-2/10$) mile to the Saline/Cooper County line; thence northeasterly along the said Saline/Cooper County line a distance of five (5) miles to the center of the Missouri River said point also being on the Saline/Howard County line; thence northerly along and with the meanderings of said Missouri River to the intersection of the westerly extension of the North line of Section 23, Township 50 North, Range 18 West, Howard County, Missouri; thence East along said westerly extension and the North line of Sections 23 and 24 of Township 50 North, Range 18 West, Howard County, Missouri; thence continuing East along the North line of Sections 19, 20, 21, 22, 23 and 24 of Township 50 North, Range 17 West, Cooper County, Missouri, to a point on the range line dividing Range 17 West and Range 16 West; Howard County, Missouri; thence North along said range line a distance of Five (5) miles to the Northwest corner of Section 30, Township 51 North, Range 16 West, Howard County, Missouri; thence East along the North line of Sections 30, 29, 28, 27, 26 and 25 of Township 51 North, Range 16 West, Howard County, Missouri, to a point on the range line dividing Range 15 West and Range 16 West, Howard County, Missouri; thence North along said range line a distance of Seven and three-fourth ($7-3/4$) miles to a point on the Howard/Randolph County line; thence northwesterly along said Howard/Randolph County line a distance of one (1) mile to the Southwest corner of

Section 12, Township 52 North, Range 16 West, Randolph County, Missouri; thence North along the West line of Sections 12 and 1 of Township 52 North, Range 16 West, Randolph County, Missouri, to the Northwest corner of said Section 1, said point also being the Southeast corner of Section 35, Township 53 North, Range 16 West, Randolph County, Missouri; thence West along the South line of Sections 35 and 34 of Township 53 North, Range 16 West, Randolph County, Missouri, to the Southwest corner of said Section 34, said point also being on the Randolph/Chariton County line; thence North along the Randolph/Chariton County line, a distance of five (5) miles to the Northwest corner of Section 10, Township 53 North, Range 16 West, Randolph County, Missouri; thence East along the North line of Sections 10 and 11 to the Northeast corner of said Section 11, said point also being the Southwest corner of Section 1, Township 53 North, Range 16 West, Randolph County, Missouri; thence North along the West line of Section 1 to the Northwest corner thereof, said point also being the Southeast corner of Section 35, Township 54 North, Range 16 West, Randolph County, Missouri; thence West along the South line of said Section 35, a distance of One-half ($1/2$) mile to the South Quarter corner of said Section 35; thence North along said Quarter Section line, a distance of one (1) mile to the North Quarter corner of Section 35; said point also being the South Quarter corner of Section 26, Township 54 North, Range 16 West, Randolph County, Missouri; thence West along the South line of Sections 26 and 27 of Township 54 North, Range 16 West, Randolph County, Missouri to the Southwest corner of said Section 27, said point also being on the Randolph/Chariton County line; thence North along the said Randolph/Chariton County line, a distance of Seven (7) miles to the Northwest corner of Section 27, Township 55 North, Range 16 West, Randolph County, Missouri; thence East along the North line of Sections 27, 26 and 25 of Township 55 North, Range 16 West, Randolph County, Missouri, to the Northeast corner of said Section 25, said point also being on the range line between Range 15 West and Range 16 West; thence North along said

range line a distance of four (4) miles to the Randolph/Macon County line; said point also being on the township line dividing Township 55 North, and Township 56 North; thence west along said township line a distance of twenty-one (21) miles to the Southwest corner of Section 34, Township 56 North, Range 19 West, Chariton County, Missouri; thence North along the West line of Section 34, 27 and 22 of Township 56 North, Range 19 West, Chariton County, Missouri, to the Northwest corner of said Section 22, said point also being the Southeast corner of Section 16 Township 56 North, Range 19 West, Chariton County, Missouri; thence West along the South line of said Section 16, a distance of three-fourths ($3/4$) of a mile to the Southwest corner of the East half of the West half of said Section 16; thence North along the West line of the East half of the West half of said Section 16, a distance of One (1) mile to the Northwest corner of the East half of the West half of said Section 16; thence East along the North line of said Section 16, a distance of three-fourths ($3/4$) of a mile to the Northeast corner of said Section 16, said point also being the Southwest corner of Section 10, Township 56 North, Range 19 West, Chariton County, Missouri; thence North along the West line of Sections 10 and 3 of Township 56 North, Range 19 West, Chariton County, Missouri, to the Northwest corner of said Section 3, said point also being on the Chariton/Linn County line, said point also being the Southwest corner of Section 34, Township 57 North, Range 19 West, Linn County, Missouri; thence North along the West line of Sections 34, 27 and 22 of Township 57 North, Range 19 West, Linn County, Missouri, to the Northwest corner of said Section 22, said point also being the Southeast corner of Section 16, Township 57 North, Range 19 West, Linn County, Missouri; thence West along the South line of Sections 16 and 17 of Township 57 North, Range 19 West, Linn County, Missouri, to the Southwest corner of said Section 17; thence North along the West line of said Section 17, a distance of one-half ($1/2$) mile to the West Quarter corner of said Section 17, said point also being the East Quarter corner of Section 18, Township 57 North, Range 19

West, Linn County, Missouri; thence West along said Quarter section line, a distance of one (1) mile to the West Quarter corner of said Section 18, said point also being the East Quarter corner of Section 13, Township 57 North, Range 20 West, Linn County, Missouri; thence West along said Quarter section line a distance of one (1) mile to the West Quarter corner of said Section 13; thence North along the West line of Sections 13 and 12 of Township 57 North, Range 20 West, Linn County, Missouri, to the Northwest corner of said Section 12; thence East along the North line of said Section 12 to the North Quarter corner thereof, said point also being the South Quarter corner of Section 1, Township 57 North, Range 20 West, Linn County, Missouri; thence North along said Quarter section line, a distance of one half ($1/2$) mile to the center of said Section 1; thence East along the Quarter section line of said Section 1, a distance of one-fourth ($1/4$) of a mile to the Southwest corner of the East half of the Northeast Quarter of said Section 1; thence North along the East line of the East half of the Northeast quarter of said Section 1, a distance of one-half ($1/2$) mile to the Northwest corner of the East half of the Northeast Quarter of said Section 1,; thence East along the North line of said Section 1, a distance of one-fourth ($1/4$) of a mile to the Northeast corner of said Section 1, said point also being the Southwest corner of Section 31, Township 58 North, Range 19 West, Linn County, Missouri; thence North along the West line of Sections 31, 30 and 19 of Township 58 North, Range 19 West, Linn County, Missouri, to the Northwest corner of said Section 19, said point also being the Southeast corner of Section 13, Township 58 North, Range 20 West, Linn County, Missouri; thence West along the South line of said Section 13 to the Southwest corner of said Section 13, said point also being the Northeast corner of Section 23, Township 58 North, Range 20 West, Linn County, Missouri; thence South along the East line of Sections 23, 26 and 35 of Township 58 North, Range 20 West, Linn County, Missouri, to the East Quarter corner of said Section 35; thence West along the Quarter section line of said Section

35, a distance of one (1) mile to the West Quarter corner of Section 35; thence North along the West line of Sections 35, 26, 23 and 14 of Township 58 North, Range 20 West, Linn County, Missouri, to the West Quarter corner of said Section 14, said point also being the East Quarter corner of Section 15, Township 58 North, Range 20 West, Linn County, Missouri; thence West along the Quarter section line of Sections 15 and 16, of Township 58 North, Range 20 West, Linn County, Missouri, to the West Quarter corner of said Section 16; thence North along the West line of Sections 16 and 9 of Township 58 North, Range 20 West, Linn County, Missouri, to the Northwest corner of said Section 9, said point also being the Southeast corner of Section 5, Township 58 North, Range 20 West, Linn County, Missouri; thence West along the South line of Sections 5 and 6 of Township 58 North, Range 20 West, Linn County, Missouri, to the Southwest corner of said Section 6, said point also being the Southeast corner of Section 1, Township 58 North, Range 21 West; thence West along the South line of said Section 1, a distance of one-half ($1/2$) of a mile to the South Quarter corner thereof; thence North along said Quarter Section line, a distance of one (1) mile to the North Quarter corner thereof, said point also being the South Quarter corner of Section 36, Township 59 North, Range 21 West, Linn County, Missouri; thence North along said Quarter section line a distance of one-fourth ($1/4$) of a mile to the Northwest corner of the South half of the Southeast Quarter of said Section 36; thence East along the North line of the South half of the Southeast Quarter of said Section 36, a distance of one-half ($1/2$) of a mile to the Northeast corner of the South half of the Southeast Quarter of said Section 36, said point also being the Northwest corner of the South half of the South half of Section 31, Township 59 North, Range 20 West, Linn County, Missouri; thence East along the North line of the South half of the South half of Sections 31 and 32 of Township 59 North, Range 20 West, Linn County, Missouri, to the Northeast corner of the South

half of the South half of said Section 32; thence South along the East line of said Section 32, a distance of one-fourth ($1/4$) of a mile to the Southeast corner of said Section 32, said point also being on the township line dividing Township 58 North and Township 59 North; thence East along said township line a distance of Four (4) miles to the Northeast corner of Section 1, Township 58 North, Range 20 West, Linn County, Missouri, said point also being on the range line dividing Range 19 West and Range 20 West; thence North along said range line, a distance of ten and one-half ($10-1/2$) miles to Linn/Sullivan County line; thence West along said Linn/Sullivan County line, a distance of One thousand (1,000) feet, more or less, to the Southwest corner of Section 31, Township 61 North, Range 19 West, Sullivan County, Missouri; thence North along the range line dividing Range 19 West and Range 20 West, a distance of Nine (9) miles to the Northwest corner of Section 19, Township 62 North, Range 19 West, Sullivan County, Missouri; thence East along the North line of said Section 19, a distance of one (1) mile to the Northeast corner thereof, said point also being the Southwest corner of Section 17, Township 62 North, Range 19 West, Sullivan County, Missouri; thence North along the West line of Sections 17, 8 and 5 of Township 62 North, Range 19 West, Sullivan County, Missouri; thence continuing North along the West line of Section 32, 29, 20, 17, 8 and 5 of Township 63 North, Range 19 West, Sullivan County, Missouri; thence continuing North along the West line of Sections 32, 29, 20, 17, 8 and 5 of Township 64 North, Range 19 West, Sullivan County, Missouri, to a point on the Sullivan/Putnam County line; thence East along said Sullivan/Putnam County line, a distance of Five (5) miles to the range line dividing Range 18 West and Range 19 West; thence North along said range line, a distance of Fourteen (14) miles to a point on the Missouri/Iowa State Boundary line and the point of beginning.

ALSO

Beginning at the Northwest corner of Section 6, Township 61 North, Range 30 West, Gentry County, Missouri, said point being on the township line dividing Township 61 North and Township 62 North; thence East along said township line a distance of six (6) miles to the Northeast corner of Section 1, Township 61 North, Range 30 West, Gentry County, Missouri, said point also being on the Gentry/Daviess County line; thence North along said Gentry/Daviess County line a distance of one (1) mile to the Northwest corner of Section 31, Township 62 North, Range 29 West, Daviess County, Missouri, said point also being on the Daviess/Harrison County line; thence East along the said Daviess/Harrison County line, a distance of eighteen (18) miles to the Northeast corner of Section 36, Township 62 North, Range 27 West, Daviess County, Missouri, said point also being on the range line dividing Range 26 West and Range 27 West; thence South along said range line, a distance of seven (7) miles to the Southeast corner of Section 36, Township 61 North, Range 27 West, Daviess County, Missouri; thence in a southwesterly direction in a direct line a distance of seven (7) miles to the Southeast corner of Section 31, Township 60 North, Range 27 West, Daviess County, Missouri, said point also being on the township line dividing Township 59 North and Township 60 North; thence West along said township line a distance of three (3) miles to the Northeast corner of Section 3, Township 59 North, Range 28 West, Daviess County, Missouri; thence South along the East line of Sections 3, 10, 15, 22, 27 and 34, of Township 59 North, Range 28 West, of Daviess County, Missouri; thence continuing South along the East line of Sections 3, 10, 15, and 22 of Township 58 North, Range 28 West, Daviess County, Missouri, to the Southeast corner or said Section 22, said point also being the Northwest corner of Section 26, Township 58 North, Range 28 West, Daviess County, Missouri; thence East along the North line of Sections 26 and 25 of Township 58 North, Range 28 West, Daviess County, Missouri; thence continuing East along the North line of Sections 30, 29, 28, 27, 26

and 25 of Township 58 North, Range 27 West, Daviess County, Missouri; thence continuing East along the North line of Sections 30, 29, 28, 27, 26 and 25 to the Northeast corner of said Section 25, said point also being on the Daviess/Livingston County line; thence continuing West along the North line of Sections 30, 29, 28, 27, 26 and 25 of Township 58 North, Range 25 West, Livingston County, Missouri; thence continuing East along the North line of Sections 30, 29 and 28 of Township 58 North, Range 24 West, Livingston County, Missouri, to the Northeast corner of said Section 28; thence South along the east line of Sections 28 and 33 of Township 58 North, Range 24 West, Livingston County, Missouri; thence continuing South along the East line of Sections 4 and 9 of Township 57 North, Range 24 West, Livingston County, Missouri; to the Southeast corner of said Section 9, said point also being the Northwest corner of Section 15, Township 57 North, Range 24 West, Livingston County, Missouri; thence East along the North line of Sections 15, 14 and 13 of Township 57 North, Range 24 West, Livingston County, Missouri, to the Northeast corner of said Section 13, said point also being on the range line dividing Range 23 West and Range 24 West; thence South along said range line, a distance of ten (10) miles to the Southeast corner of Section 36, Township 56 North, Range 24 West, Livingston County, Missouri, said point also being on the Livingston/Carroll County line; thence West along said Livingston/Carroll County line, a distance of nine (9) miles to the Northeast corner of Section 4, Township 55 North, Range 25 West, Carroll County, Missouri; thence South along the East line of Sections 4, 9, 16, 21, 28 and 33 of Township 55 North, Range 25 West, Carroll County, Missouri; thence continuing South along the East line of Sections 4, 9, 16 and 21 of Township 54 North, Range 25 West, Carroll County, Missouri, said point being the Southeast corner of said Section 21; thence West along the South line of Sections 21, 20 and 19 of Township 54 North, Range 25 West, Carroll County, Missouri, to the Southwest corner of said Section 19, said point also being the Carroll/Ray County line; thence continuing West along

the South line of Sections 24, 23, 22, 21, 20 and 19 of Township 54 North, Range 26 West, Ray County, Missouri; thence continuing West along the South line of Sections 24, 23, 22, 21 and 20 of Township 54 North, Range 27 West, Ray County, Missouri, to the Southwest corner of said Section 20; said point also being the Northeast corner of Section 30, Township 54 North, Range 27 West, Ray County, Missouri; thence South along the East line of Sections 30 and 31 of Township 54 North, Range 27 West, Ray County, Missouri; thence continuing South along the East line of Sections 6 and 7 of Township 53 North, Range 27 West, Ray County, Missouri, to the Southeast corner of said Section 7; thence West along the South line of said Section 7 and along the South line of Section 12 of Township 53 North, Range 28 West, Ray County, Missouri, to the Southwest corner of said Section 12, said point also being the Northeast corner of Section 14, Township 53 North, Range 28 West, Ray County, Missouri; thence South along the East line of Sections 14, 23, 26 and 35 of Township 53 North, Range 28 West, Ray County, Missouri; thence continuing South along the East line of Section 2 and 11 of Township 52 North, Range 28 West, Ray County, Missouri, to the Southeast corner of said Section 11; thence West along the South line of Sections 11, 10, 9, 8 and 7 of Township 52 North, Range 28 West, Ray County, Missouri, to the Southwest corner of said Section 7, said point also being on the range line dividing Range 28 West and Range 29 West; thence South along said range line to the Southeast corner of Section 25, Township 52 North, Range 29 West, Ray County, Missouri; thence West along the South line of Sections 25, 26, 27, 28 and 29 of Township 52 North, Range 29 West, Ray County, Missouri, to the Southwest corner of said Section 29, said point also being the Northeast corner of Section 31, Township 52 North, Range 29 West, Ray County, Missouri; thence South along the East line of said Section 31 and along the East line of Section 6, Township 51 North, Range 29 West, Ray County, Missouri, to the Southeast corner of said Section 6; thence West along the South line of said Section 6 to the Southwest corner thereof said point

also being on the Ray/Clay County line; thence continuing West along the South line of Sections 1, 2 and 3 of Township 51 North, Range 30 West, Clay County, Missouri, to the Southwest corner of said Section 3; thence North along the West line of said Section 3 and along the West line of Section 34, Township 52 North, Range 30 West, Clay County, Missouri, to the Northwest corner of said Section 34; said point also being the Southeast corner of Section 28, Township 52 North, Range 30 West, Clay County, Missouri; thence West along the South line of Sections 28, 29 and 30 of Township 52 North, Range 30 West, Clay County, Missouri; thence continuing West along the South line of Section 25, Township 52 North, Range 31 West, Clay County, Missouri, to the Southwest corner of said Section 25; thence in a southwesterly direction in a direct line, a distance of one and four-tenths (1-4/10) miles to the Southeast corner of Section 34, Township 52 North, Range 31 West, Clay County, Missouri; thence West along the South line of Sections 34 and 33 of Township 52 North, Range 31 West, Clay County, Missouri, to the Southwest corner of said Section 33; thence North along the West line of Sections 33, 28, 21, 16, 9 and 4 of Township 52 North, Range 31 West, Clay County, Missouri; thence continuing North along the West line of Sections 33, 28, 21, 16, 9 and 4 of Township 53 North, Range 31 West, Clay County, Missouri; thence continuing North along the West line of Section 33, Township 54 North, Range 31 West, Clay County, Missouri, to the Northwest corner of said Section 33, said point also being on the Clay/Clinton County line; thence West along the said Clay/Clinton County line, a distance of four (4) miles to the Southwest corner of Section 26, Township 54 North, Range 32 West, Clinton County, Missouri; thence North along the West line of Sections 26, 23 and 14 of Township 54 North, Range 32 West, Clinton County, Missouri, to the Northwest corner of said Section 14, said point also being the Southeast corner of Section 10, Township 54 North, Range 32 West, Clinton County, Missouri; thence West along the South line of Sections 10 and 9 of Township 54 North, Range 32 West, Clinton County, Missouri, to the Southwest corner of

said Section 9; thence North along the West line of Sections 9 and 4 of Township 54 North, Range 32 West, Clinton County, Missouri, to the Northwest corner of said Section 4, said point also being the Southeast corner of Section 32, Township 55 North, Range 32 West, Clinton County, Missouri; thence West along the South line of Section 32 and Section 31 of Township 55 North, Range 32 West, Clinton County, Missouri, to the Southwest corner of said Section 31, said point also being on the range line dividing Range 32 West and Range 33 West; thence North along said range line, a distance of three (3) miles to the Northwest corner of Section 19, Township 55 North, Range 32 West, Clinton County, Missouri; thence East along the North line of Sections 19, 20, 21 and 22 of Township 55 North, Range 32 West Clinton County, Missouri, to the Northeast corner of said Section 22, said point also being the Southwest corner of Section 14, Township 55 North, Range 32 West, Clinton County, Missouri; thence North along the West line of Section 14, 11 and 2 of Township 55 North, Range 32 West, Clinton County, Missouri; thence continuing North along the West line of Sections 35, 26, 23, 14, 11 and 2 of Township 56 North, Range 32 West, Clinton County, Missouri, to the Northwest corner of said Section 2, said point also being on the township line dividing Township 56 North and Township 57 North; thence East along said township line to the Southwest corner of Section 31, Township 57 North, Range 31 West, Clinton County, Missouri, said point also being on the range line dividing Range 31 West and Range 32 West; thence North along said range line a distance of three (3) miles to a point on the Clinton/DeKalb County line; thence continuing North along said range line, a distance of three (3) miles, to the Northwest corner of Section 6, Township 57 North, Range 31 West, DeKalb County, Missouri; thence Northwesterly in a direct line, a distance of Six (6) miles to the Northwest corner of Section 16, Township 58 North, Range 32 West, DeKalb County, Missouri; thence North along the West line of Sections 9 and 4 of Township 58 North, Range 32 West, DeKalb County, Missouri; thence continuing North along the West line

of Sections 33, 28, 21, 16 and 9 of Township 59 North, Range 32 West, DeKalb County, Missouri; thence in a northeasterly direction, a distance of nine (9) miles to the Northwest corner of Section 9, Township 60 North, Range 31 West, DeKalb County, Missouri, said point also being on the DeKalb/Gentry County line; thence East along the DeKalb/Gentry County line, a distance of three (3) miles to the Southwest corner of Section 31, Township 61 North, Range 30 West, Gentry County, Missouri, said point also being on the range line dividing Range 30 West and Range 31 West; thence North along said range line a distance of six (6) miles to the point of beginning.


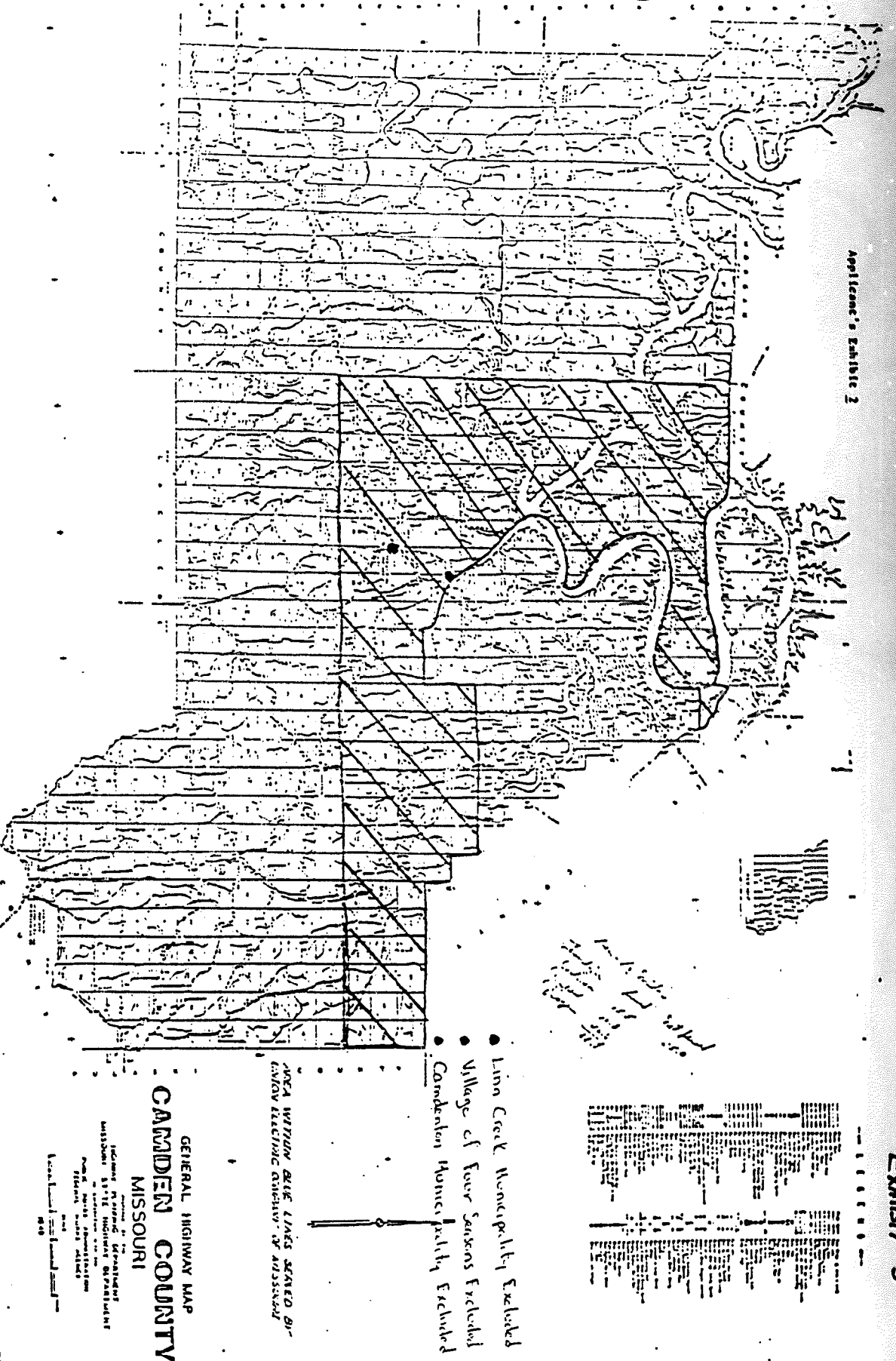


Table with 2 columns: Parcel Number and Description. The table lists various parcels and their corresponding descriptions, including lot numbers and acreage.

Parcel Number	Description
1	1/4 Sec. 1, T. 1 N., R. 1 E., 1/4 Acre
2	1/4 Sec. 2, T. 1 N., R. 1 E., 1/4 Acre
3	1/4 Sec. 3, T. 1 N., R. 1 E., 1/4 Acre
4	1/4 Sec. 4, T. 1 N., R. 1 E., 1/4 Acre
5	1/4 Sec. 5, T. 1 N., R. 1 E., 1/4 Acre
6	1/4 Sec. 6, T. 1 N., R. 1 E., 1/4 Acre
7	1/4 Sec. 7, T. 1 N., R. 1 E., 1/4 Acre
8	1/4 Sec. 8, T. 1 N., R. 1 E., 1/4 Acre
9	1/4 Sec. 9, T. 1 N., R. 1 E., 1/4 Acre
10	1/4 Sec. 10, T. 1 N., R. 1 E., 1/4 Acre
11	1/4 Sec. 11, T. 1 N., R. 1 E., 1/4 Acre
12	1/4 Sec. 12, T. 1 N., R. 1 E., 1/4 Acre
13	1/4 Sec. 13, T. 1 N., R. 1 E., 1/4 Acre
14	1/4 Sec. 14, T. 1 N., R. 1 E., 1/4 Acre
15	1/4 Sec. 15, T. 1 N., R. 1 E., 1/4 Acre
16	1/4 Sec. 16, T. 1 N., R. 1 E., 1/4 Acre
17	1/4 Sec. 17, T. 1 N., R. 1 E., 1/4 Acre
18	1/4 Sec. 18, T. 1 N., R. 1 E., 1/4 Acre
19	1/4 Sec. 19, T. 1 N., R. 1 E., 1/4 Acre
20	1/4 Sec. 20, T. 1 N., R. 1 E., 1/4 Acre
21	1/4 Sec. 21, T. 1 N., R. 1 E., 1/4 Acre
22	1/4 Sec. 22, T. 1 N., R. 1 E., 1/4 Acre
23	1/4 Sec. 23, T. 1 N., R. 1 E., 1/4 Acre
24	1/4 Sec. 24, T. 1 N., R. 1 E., 1/4 Acre
25	1/4 Sec. 25, T. 1 N., R. 1 E., 1/4 Acre
26	1/4 Sec. 26, T. 1 N., R. 1 E., 1/4 Acre
27	1/4 Sec. 27, T. 1 N., R. 1 E., 1/4 Acre
28	1/4 Sec. 28, T. 1 N., R. 1 E., 1/4 Acre
29	1/4 Sec. 29, T. 1 N., R. 1 E., 1/4 Acre
30	1/4 Sec. 30, T. 1 N., R. 1 E., 1/4 Acre
31	1/4 Sec. 31, T. 1 N., R. 1 E., 1/4 Acre
32	1/4 Sec. 32, T. 1 N., R. 1 E., 1/4 Acre
33	1/4 Sec. 33, T. 1 N., R. 1 E., 1/4 Acre
34	1/4 Sec. 34, T. 1 N., R. 1 E., 1/4 Acre
35	1/4 Sec. 35, T. 1 N., R. 1 E., 1/4 Acre
36	1/4 Sec. 36, T. 1 N., R. 1 E., 1/4 Acre
37	1/4 Sec. 37, T. 1 N., R. 1 E., 1/4 Acre
38	1/4 Sec. 38, T. 1 N., R. 1 E., 1/4 Acre
39	1/4 Sec. 39, T. 1 N., R. 1 E., 1/4 Acre
40	1/4 Sec. 40, T. 1 N., R. 1 E., 1/4 Acre
41	1/4 Sec. 41, T. 1 N., R. 1 E., 1/4 Acre
42	1/4 Sec. 42, T. 1 N., R. 1 E., 1/4 Acre
43	1/4 Sec. 43, T. 1 N., R. 1 E., 1/4 Acre
44	1/4 Sec. 44, T. 1 N., R. 1 E., 1/4 Acre
45	1/4 Sec. 45, T. 1 N., R. 1 E., 1/4 Acre
46	1/4 Sec. 46, T. 1 N., R. 1 E., 1/4 Acre
47	1/4 Sec. 47, T. 1 N., R. 1 E., 1/4 Acre
48	1/4 Sec. 48, T. 1 N., R. 1 E., 1/4 Acre
49	1/4 Sec. 49, T. 1 N., R. 1 E., 1/4 Acre
50	1/4 Sec. 50, T. 1 N., R. 1 E., 1/4 Acre
51	1/4 Sec. 51, T. 1 N., R. 1 E., 1/4 Acre
52	1/4 Sec. 52, T. 1 N., R. 1 E., 1/4 Acre
53	1/4 Sec. 53, T. 1 N., R. 1 E., 1/4 Acre
54	1/4 Sec. 54, T. 1 N., R. 1 E., 1/4 Acre
55	1/4 Sec. 55, T. 1 N., R. 1 E., 1/4 Acre
56	1/4 Sec. 56, T. 1 N., R. 1 E., 1/4 Acre
57	1/4 Sec. 57, T. 1 N., R. 1 E., 1/4 Acre
58	1/4 Sec. 58, T. 1 N., R. 1 E., 1/4 Acre
59	1/4 Sec. 59, T. 1 N., R. 1 E., 1/4 Acre
60	1/4 Sec. 60, T. 1 N., R. 1 E., 1/4 Acre
61	1/4 Sec. 61, T. 1 N., R. 1 E., 1/4 Acre
62	1/4 Sec. 62, T. 1 N., R. 1 E., 1/4 Acre
63	1/4 Sec. 63, T. 1 N., R. 1 E., 1/4 Acre
64	1/4 Sec. 64, T. 1 N., R. 1 E., 1/4 Acre
65	1/4 Sec. 65, T. 1 N., R. 1 E., 1/4 Acre
66	1/4 Sec. 66, T. 1 N., R. 1 E., 1/4 Acre
67	1/4 Sec. 67, T. 1 N., R. 1 E., 1/4 Acre
68	1/4 Sec. 68, T. 1 N., R. 1 E., 1/4 Acre
69	1/4 Sec. 69, T. 1 N., R. 1 E., 1/4 Acre
70	1/4 Sec. 70, T. 1 N., R. 1 E., 1/4 Acre
71	1/4 Sec. 71, T. 1 N., R. 1 E., 1/4 Acre
72	1/4 Sec. 72, T. 1 N., R. 1 E., 1/4 Acre
73	1/4 Sec. 73, T. 1 N., R. 1 E., 1/4 Acre
74	1/4 Sec. 74, T. 1 N., R. 1 E., 1/4 Acre
75	1/4 Sec. 75, T. 1 N., R. 1 E., 1/4 Acre
76	1/4 Sec. 76, T. 1 N., R. 1 E., 1/4 Acre
77	1/4 Sec. 77, T. 1 N., R. 1 E., 1/4 Acre
78	1/4 Sec. 78, T. 1 N., R. 1 E., 1/4 Acre
79	1/4 Sec. 79, T. 1 N., R. 1 E., 1/4 Acre
80	1/4 Sec. 80, T. 1 N., R. 1 E., 1/4 Acre
81	1/4 Sec. 81, T. 1 N., R. 1 E., 1/4 Acre
82	1/4 Sec. 82, T. 1 N., R. 1 E., 1/4 Acre
83	1/4 Sec. 83, T. 1 N., R. 1 E., 1/4 Acre
84	1/4 Sec. 84, T. 1 N., R. 1 E., 1/4 Acre
85	1/4 Sec. 85, T. 1 N., R. 1 E., 1/4 Acre
86	1/4 Sec. 86, T. 1 N., R. 1 E., 1/4 Acre
87	1/4 Sec. 87, T. 1 N., R. 1 E., 1/4 Acre
88	1/4 Sec. 88, T. 1 N., R. 1 E., 1/4 Acre
89	1/4 Sec. 89, T. 1 N., R. 1 E., 1/4 Acre
90	1/4 Sec. 90, T. 1 N., R. 1 E., 1/4 Acre
91	1/4 Sec. 91, T. 1 N., R. 1 E., 1/4 Acre
92	1/4 Sec. 92, T. 1 N., R. 1 E., 1/4 Acre
93	1/4 Sec. 93, T. 1 N., R. 1 E., 1/4 Acre
94	1/4 Sec. 94, T. 1 N., R. 1 E., 1/4 Acre
95	1/4 Sec. 95, T. 1 N., R. 1 E., 1/4 Acre
96	1/4 Sec. 96, T. 1 N., R. 1 E., 1/4 Acre
97	1/4 Sec. 97, T. 1 N., R. 1 E., 1/4 Acre
98	1/4 Sec. 98, T. 1 N., R. 1 E., 1/4 Acre
99	1/4 Sec. 99, T. 1 N., R. 1 E., 1/4 Acre
100	1/4 Sec. 100, T. 1 N., R. 1 E., 1/4 Acre

GENERAL HIGHWAY MAP
AUDRAIN COUNTY
MISSOURI

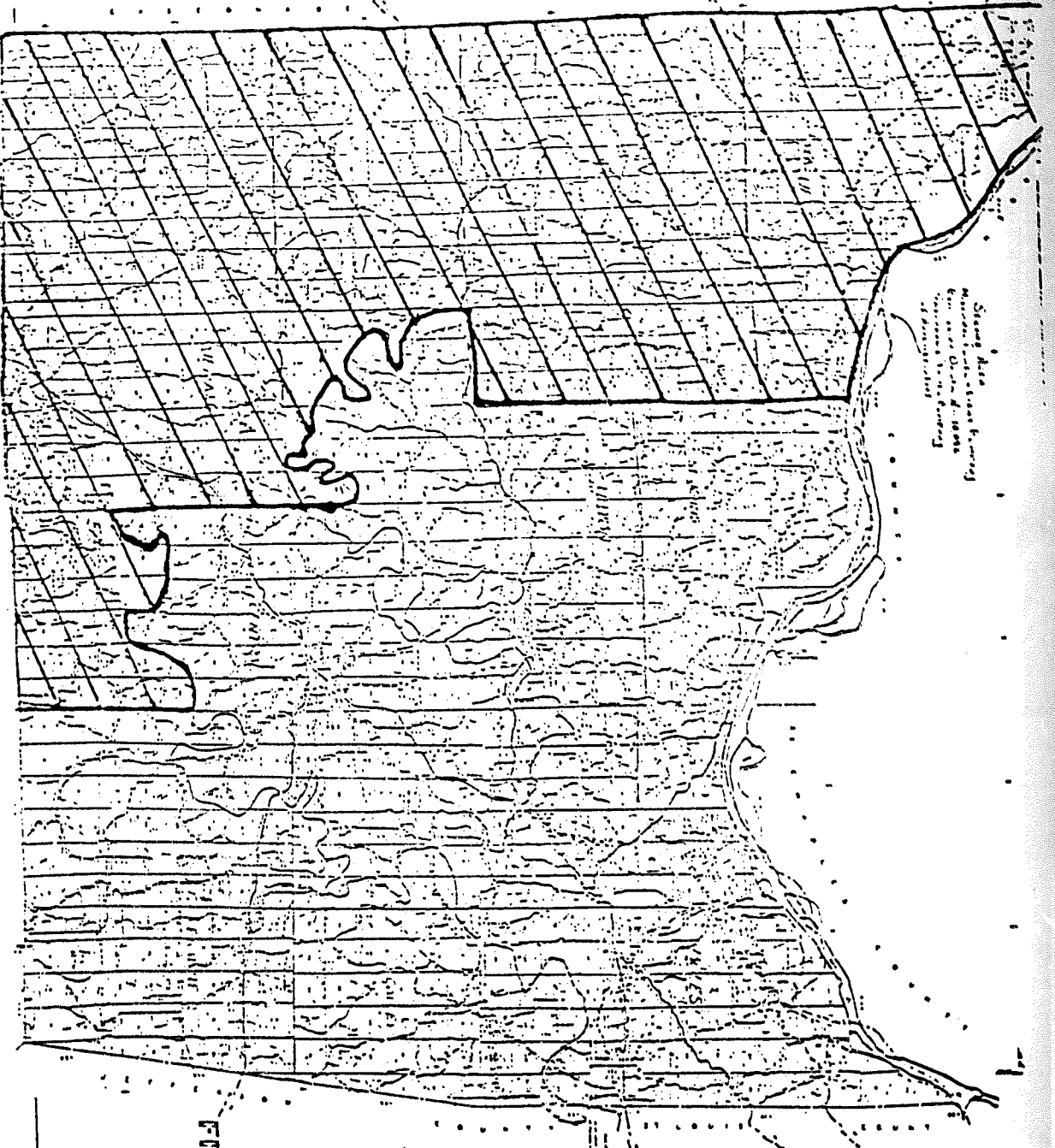
MISSOURI STATE DEPARTMENT OF TRANSPORTATION
DIVISION OF HIGHWAYS
DESIGNED BY: [Name]
DATE: [Date]





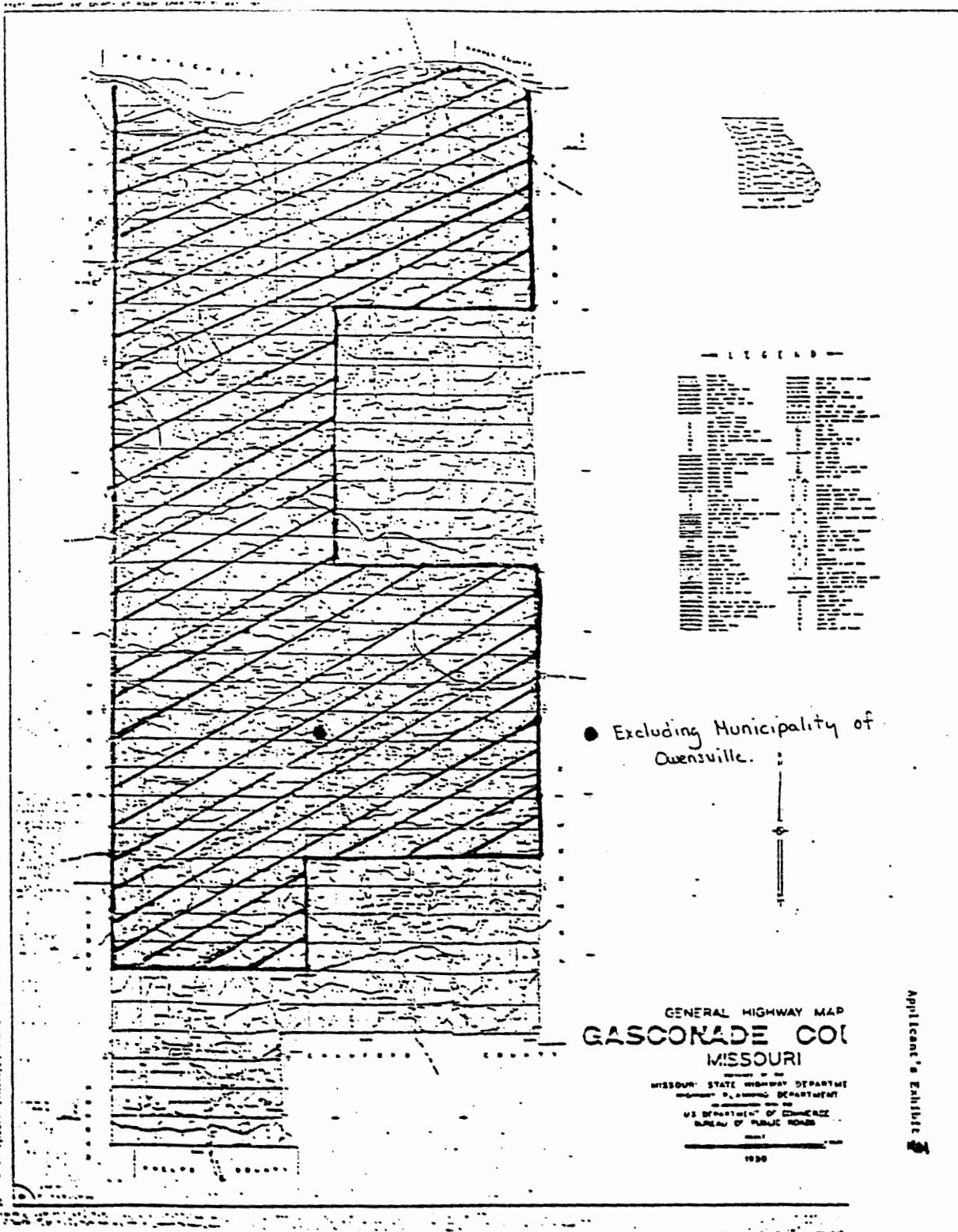
1940

EXHIBIT 3

[illegible]

SECRET





Applicant's Exhibit

Exhibit 4

CITIES FOR WHICH UE DOES NOT HAVE FRANCHISES

Audrain County
Vandalia

Butler County
Poplar Bluff
Quin
Neelyville

Monroe County
Holliday

St. Charles County
Lake St. Louis

Lincoln
Clarksville

Cape Girardeau County
Old Appleton
Oak Ridge
Pocahontas
Jackson
Whitewater

Mississippi County
Wyatt

Scott County
Perkins
Sikeston

Stoddard County
Advance
Bell City
Puxico
Bloomfield
Bernie

Callaway County
Fulton
Halltown

Cooper County
Woodbridge

Howard County
Fayette

Montgomery County
New Florence

Moniteau County
California
Lupus

Dunklin County
Malden
Campbell
Clarkton
Holcomb
Kennett

New Madrid County
New Madrid
Howardville
Marston
Tallapoosa
Gideon
Portageville

Randolph
Moberly

Ralls
Perry

BEFORE THE PUBLIC SERVICE COMMISSION
OF THE STATE OF MISSOURI

In the matter of the Application)	
of Union Electric Company for)	
a certificate of convenience and)	
necessity authorizing it to)	
own, control, manage and maintain)	Case No.
an electric power system for the)	
public in most of the service)	
territory of its former)	
subsidiaries.)	

AFFIDAVIT

Comes Now James, C. Thompson and having been duly sworn states upon his oath as follows:

1. I am the Corporate Secretary of Union Electric Company.
2. My duties as Corporate Secretary include keeping the corporate files.
3. Based on my custody over the corporate files I have personal knowledge of the counties and municipalities for which Union Electric Company has valid franchises.
4. The foregoing is a true and accurate list of all counties and municipalities within the territory covered by our application in this case for which Union Electric Company has valid franchises:

Municipal Franchises

Alexandria
Annada
Arbyrd
Atlanta
Baring
Bellflower
Bertrand

Altamont
Anniston
Argyle
Augusta
Barnett
Benton
Bethel

Amity
Arbela
Ashland
Auxvasse
Belle
Berger
Bevier

Blackwater
Boonville
Braymer
Bucklin
Callao
Cape Girardeau
Cedar City
Chaffee
Clarence
Clifton Hill
Cottleville
Delta
East Prairie
Elmer
Eolia
Eugene
Farber
Foley
Franklin
Gerald
Granger
Greentop
Hartsburg
Higbee
Hornersville
Jacksonville
Jefferson City
Kelso
Kingston
LaBelle
Lambert
Leonard
Liberty
Lohman
Luray
Martinsburg
McFall
Mexico
Miner
Monticello
Morley
Moscow Mills
Mew Cambria
New London
Novelty
Old Monroe
Osborn
Paynesville
Polo
Queen City
Revere
Rocheport
Russelville
Senath

Bland
Bowling Green
Breckenridge
Bunceton
Canalou
Cardwell
Center
Chamois
Clark
Coffey
Cowgill
Dexter
Edina
Elmira
Essex
Ewing
Fisk
Foristell
Freeburg
Gibbs
Green Castle
Hallsville
Hawk Point
Holt
Huntsville
Jameson
Josephville
Kidder
Kirksville
LaGrange
Lathrop
Leslie
Lilbourn
Louisiana
Madison
Matthews
McKittrick
Middletown
Mokane
Mooresville
Morrison
Nelson
New Franklin
New Melle
Novinger
Olean
Otterville
Pilot Grove
Praethersville
Rayville
Rhineland
Rosebud
Rutledge
Shelbyville

Blodgett
Brashear
Brookfield
Cairo
Canton
Catron
Centertown
Charleston
Clarksburg
Commerce
Curryville
Downing Dudley
Eldon
Elsberry
Ethel
Excelsior Springs
Flint Hill
Frankford
Gasconade
Gordonville
Green City
Hamilton
Haywood City
Holts Summit
Hurdland
Jamestown
Kearney
Kingdom City
Knox City
Laddonia
Lawson
Lewistown
Linn
Ludlow
Marthasville
Maysville
Meta
Millard
Montgomery
Morehouse
Mosby
New Bloomfield
New Haven
Newark
O'Fallon
Oran
Parma
Plattsburg
Prairie Home
Renick
Risco
Rush Hill
Scott City
Smithton

South Gifford
St. Martins
St. Thomas
Syracuse
Troy
Tuscumbia
Versailles
Warrenton
Weldon Springs Heights
Westphalia
Winston
Wayconda

South Gorin
St. Paul
Stover
Taos
Truesdale
Vandiver Village
Vienna
Wayland
Wellsville
Whiteside
Wood Heights

St. Elizabeth
St. Peters
Sturgeon
Tipton
Turney
Vanduser
Wardsville
Weatherby
Wentzville
Winfield
Wright City

COUNTY FRANCHISES


Adair County
Caldwell County
Clark County
Cooper County
DeKalb County
Knox County
Linn County
Moniteau County
Osage County
Ralls County
St. Charles County
Schuyler County
Sullivan County
Cape Girardeau
Mississippi
Gentry

Audrain County
Callaway County
Clay County
Crawford County
Dunklin County
Lewis County
Livingston County
Monroe County
Pettis County
Randolph County
Ste. Genevieve County
Scotland County
Warren County
Bollinger County
Madison
Chariton


Franklin County
New Madrid County
Clinton County
Daviess County
Howard County
Lincoln County
Macon County
Montgomery County
Pike County
Ray County
Saline County
Shelby County
Cole County
Stoddard County
Scott

VERIFICATION

James C. Thompson, being duly sworn, states that he is Secretary for Union Electric Company, that he has read the foregoing Affidavit, and that the facts stated therein are true to the best of his information and belief.


James C. Thompson

Subscribed and sworn to before me this 8th day of
June, 1987.


G. L. WATERS
NOTARY PUBLIC, STATE OF MISSOURI
MY COMMISSION EXPIRES 3/16/91
- ST. LOUIS COUNTY -

BEFORE THE PUBLIC SERVICE COMMISSION
OF THE STATE OF MISSOURI


In the matter of the Application)
of Union Electric Company for)
a certificate of convenience and)
necessity authorizing it to)
own, control, manage and maintain)
an electric power system for the)
public in most of the service)
territory of its former)
subsidiaries.)

Case No.

AFFIDAVIT

Comes Now William E. Cornelius and having been duly sworn states
upon his oath as follows:


1. I am the President and Chief Executive Officer of Union
Electric Company.
2. In my capacity as President and Chief Executive Officer I
regularly rely on information conveyed to me by the Corporate Secretary,
James C. Thompson.
3. I have reviewed the affidavit of Mr. Thompson setting forth a
list of all counties and municipalities within the territory covered by
our application from which Union Electric Company has valid franchises.
4. To the best of my knowledge, the affidavit contains a true and
correct list of all counties and municipalities within the territory
covered by our application from which Union Electric has valid
franchises.



William E. Cornelius

VERIFICATION

William E. Cornelius, being duly sworn, states that he is the President and Chief Executive Officer for Union Electric Company, that he has read the foregoing Affidavit, and that the facts stated therein are true to the best of his information and belief.



William E. Cornelius

Subscribed and sworn to before me this 15th day of June, 1987.



STEVE SULLIVAN
NOTARY PUBLIC, STATE OF MISSOURI
MY COMMISSION EXPIRES 6/4/90
ST. LOUIS COUNTY

Exhibit 7

OTHER ELECTRIC SERVICE PROVIDERS

Consolidated Electric Coop	City of Vandalia
Boone Electric Coop	City of Centralia
City of Columbia	Callaway Electric Coop
City of Fulton	COMO
Howard County Electric Coop	City of Fayette
City of California	Ralls County Coop
City of Monore	City of Paris
Macon Electric Coop	City of Macon
City of Clarksville	City of Perry
Cuivre River Electric Coop	CRESCO
Arkansas Power & Light	City of Farmington
Citizens Electric Coop	Black River Coop
City of Fredericktown	Scott - New Madrid Coop
Crawford County Coop	Ozark Border Electric REA
Missouri Arkansas Electric REA	City of Poplar Bluff
Southwest Power Administration	City of Springfield
City of Jackson	Pemiscott-Dunklin Electric REA
Ozark Border Electric REA	City of Kennett
City of Malden	Southwest Power Administration
Associated Electric Coop	City of Sikeston
Southwest Power Administration	Tri-County Electric Coop
Farmer Electric Coop	Lewis County Electric Coop
City of Cahokia	Platt-Clay Electric Coop
Mo. Public Service Company	Kansas Power & Light
Norwest Electric Coop	City of Cameron

City of Gallatin

St. Joseph Power & Light

City of Linneus

City of Macon

City of La Plata

Three Rivers Electric Coop

Laclede Electric Coop

Clarkesville Utilities

City of Pattensburg

Grundy County Electric Coop

City of Marceline

City of Chillicothe

City of Shellbina

Sullivan Municipal Utilities

Gasconade Electric Coop

Exhibit 8

CUSTOMERS RECEIVING SERVICE IN REGULATED AREA

Bill E. Smith
304 Hillcrest
Moberly, MO 65270

J. C. Lenk
Rte. 3, Box 43
Troy, MO 63379

Daniel L. Zile
509 Michael
Wentzville, MO 63385

Edwin Carpenter
1410 E. Normal
Kirksville, MO 63501

David Lodwick
206 Wisconsin
Excelsior Springs, MO 64024

Dan Dickneite
744 Woodcock Drive
Holts Summit, MO 65043

John Propst
517 Holiday
Jefferson City, MO 65101

Dorsey Amos
2321 Lakewood
Jefferson City, MO 65101

Harold Romaker
Rte 3
Herman, MO 65041

Joe Massman
P.O. Box 155
Westphalia, MO 65005

Exhibit 9

CUSTOMERS BY RATE CLASSIFICATION

<u>County</u>	<u>Residential</u>	<u>Commercial</u>	<u>Industrial</u>	<u>Street</u>	<u>Total</u>
Audrain	5880	892	59	8	6839
Callaway	1851	535	20	2	2410
Cooper	1270	692	46	6	4719
Howard	663	121	13	2	799
Macon	1167	250	7	7	1431
Moniteau	189	258	22	3	1721
Monroe	432	93	3	2	530
Montgomery	2512	457	111	4	3234
Pike	5251	1090	71	9	6629
Ralls	848	146	18	2	1014
Randolph	7773	1110	70	10	8963
Montgomery	762	163	9	3	937
St. Charles	16,448	1987	221	15	18,711
Warren	4414	741	53	5	5213
Adair	7742	1269	80	10	9101
Caldwell	2254	4075	24	7	6360
Clark	834	166	8	5	1013
Clay	4479	649	36	4	5168
Clinton	1567	251	17	3	1838
Daviess	456	99	2	4	561
De Kalb	909	209	13	5	1136
Gentry	103	18	1	1	123
Knox	1265	306	11	8	1590
Lewis	2325	494	27	6	2852
Linn	2854	518	31	2	3405
Livingston	358	63	4	2	427
Ray	1509	165	11	3	1688
Schuyler	696	157	2	3	868
Scotland	265	66	4	4	339
Shelby	926	229	16	4	1175
Sullivan	458	112	9	2	581
St. Genevieve	113	5			118
Bollinger			1		1
Madison	3	4	1		8
Butler	894	237	30	1	1162
Cape Girardeau	16,343	2471	146	3	18,963
Dunklin	1931	289	53	4	2278
Mississippi	4243	695	59	4	5001
New Madrid	2383	420	42	8	2853
Scott	6573	1014	74	11	7672
Stoddard	5581	915	239	4	6739
Cole	18,834	2582			21,416
Osage	2117	486			2603
Franklin	21,529	2965			24,494
Morgan	135	35			170