





Map 4a - Aerial with 1 mile Ring - Substation



Legend

-  Railroad
-  Substation
-  1 Mile Buffer of Substation



PLANNING WORKS

Please use this map as a guide and not as definitive information. The areas depicted by this map are approximate and are provided for illustrative purposes only. While every effort has been made to ensure the accuracy, completeness, and timeliness of information presented within this map, the user is responsible for determining appropriate use for one's own use with this map. This map is provided "as is" with no warranties, express or implied.

