

DESIGN DESIGNATION

A.A.D.T. - 2024 = 7300
 A.A.D.T. - 2044 = 8100
 D.H.V. = 750
 T = 12%
 V = 60 M.P.H.
 D = 50%

FUNCTIONAL CLASSIFICATION-PRINCIPAL ARTERIAL

NEW RIGHT OF WAY TO BE ACQUIRED

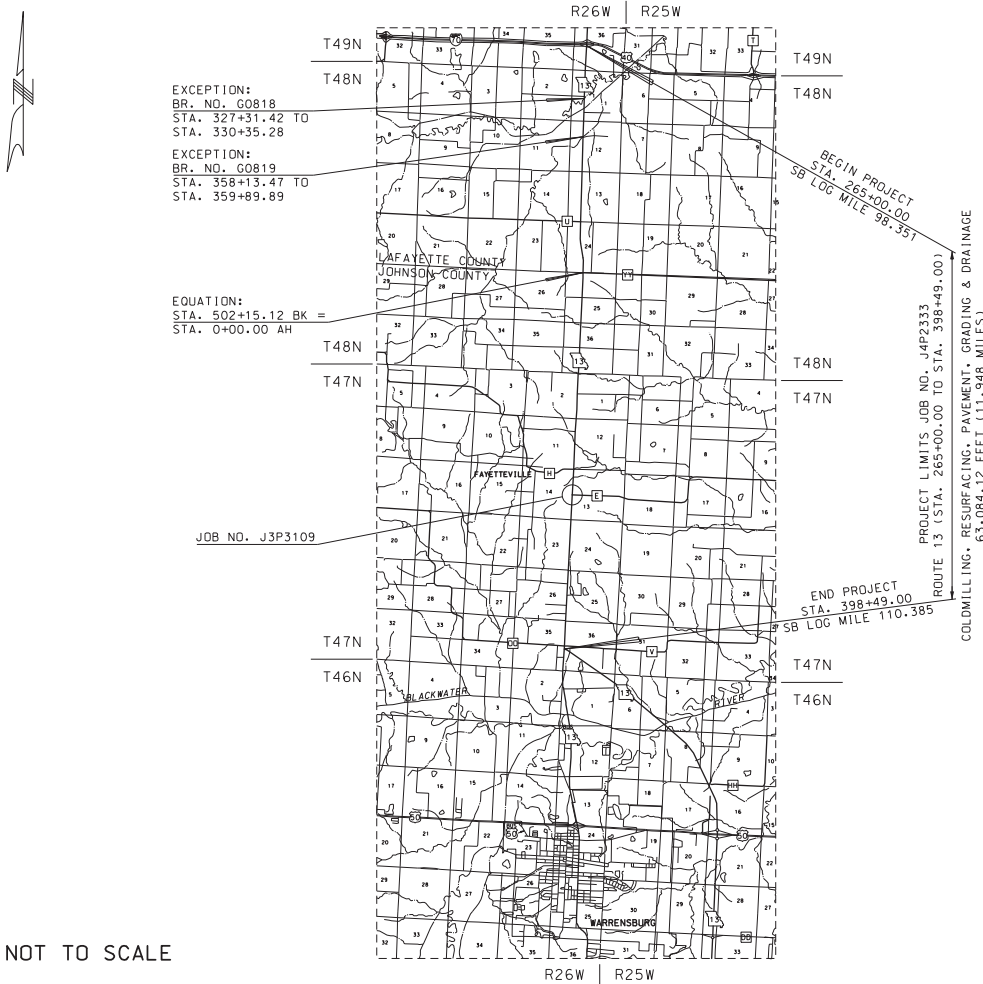
CONVENTIONAL SYMBOLS (USED IN PLANS)

EXISTING	NEW
BUILDINGS AND STRUCTURES	
GUARD RAIL	
CONCRETE RIGHT-OF-WAY MARKER	
STEEL RIGHT-OF-WAY MARKER	
LOCATION SURVEY MARKER	
UTILITIES	
FIBER OPTICS	
OVERHEAD CABLE TV	
UNDERGROUND CABLE TV	
OVERHEAD TELEPHONE	
UNDERGROUND TELEPHONE	
OVERHEAD POWER	
UNDERGROUND POWER	
SANITARY SEWER	
STORM SEWER	
GAS	
WATER	
MANHOLE	
FIRE HYDRANT	
WATER VALVE	
WATER METER	
DROP INLET	
DITCH BLOCK	
GROUND MOUNTED SIGN	
LIGHT POLE	
H-FRAME POWER POLE	
TELEPHONE PEDESTAL	
FENCE	
CHAIN LINK	
WOVEN WIRE	
GATE POST	
BENCHMARK	

NOTE: DASHED OR OPEN SYMBOLS INDICATE EXISTING FEATURES

**MISSOURI HIGHWAYS AND TRANSPORTATION COMMISSION
 PLANS FOR PROPOSED
 STATE HIGHWAY**

**LAFAYETTE/JOHNSON COUNTY
 RIGHT OF WAY PLANS**



NOT TO SCALE

THE EXISTENCE AND APPROXIMATE LOCATION OF UTILITY FACILITIES KNOWN TO EXIST, AS SHOWN ON THE PLANS, ARE BASED ON THE BEST INFORMATION AVAILABLE TO THE COMMISSION AT THIS TIME. THIS INFORMATION IS PROVIDED BY THE COMMISSION "AS-IS" AND THE COMMISSION EXPRESSLY DISCLAIMS ANY REPRESENTATION OR WARRANTY AS TO THE COMPLETENESS, ACCURACY, OR SUITABILITY OF THE INFORMATION FOR ANY USE. RELIANCE UPON THIS INFORMATION IS DONE AT THE RISK AND PERIL OF THE USER, AND THE COMMISSION SHALL NOT BE LIABLE FOR ANY DAMAGES THAT MAY ARISE FROM ANY ERROR IN THE INFORMATION. IT IS, THEREFORE, THE RESPONSIBILITY OF THE CONTRACTOR TO VERIFY THE EXISTENCE, LOCATION AND STATUS OF ANY FACILITY. SUCH VERIFICATION INCLUDES DIRECT CONTACT WITH THE LISTED UTILITIES.

INDEX OF SHEETS

DESCRIPTION	SHEET NUMBER
TITLE SHEET -----	1
TYPICAL SECTIONS (TS) (5 SHEETS)----	2
PLAN-PROFILE (PP)-----	4-22

DATE PREPARED	1/10/2023
ROUTE	13
DISTRICT	KC
STATE	MO
SHEET NO.	1
COUNTY	LAFAYETTE/JOHNSON
JOB NO.	J4P2333
CONTRACT ID.	
PROJECT NO.	
BRIDGE NO.	

DATE	DESCRIPTION

LENGTH OF PROJECT

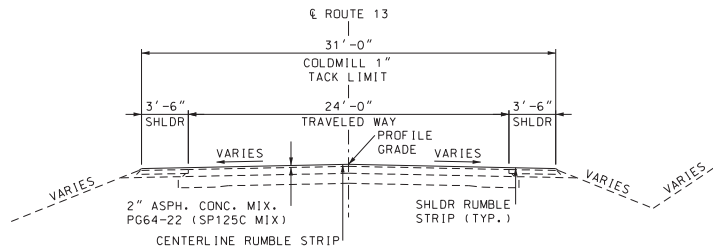
LAFAYETTE COUNTY	
BEGINNING OF PROJECT	STA. 265 + 00.00
END OF PROJECT	STA. 502 + 15.12
APPARENT LENGTH	23,715.12 FEET
EQUATIONS AND EXCEPTIONS:	
EXCEPTION: BR. NO. G0818	305.00 FEET
STA. 327+31.42 TO STA. 330+35.28	
EXCEPTION: BR. NO. G0819	175.00 FEET
STA. 358+13.47 TO STA. 359+89.89	
TOTAL CORRECTIONS	480 FEET

JOHNSON COUNTY	
BEGINNING OF PROJECT	STA. 0 + 00.00
END OF PROJECT	STA. 398 + 49.00
APPARENT LENGTH	39,849.00 FEET
EQUATIONS AND EXCEPTIONS:	
EXCEPTION: JOB NO. J3P3109	1,569.00 FEET
STA. 224+05.00 TO STA. 239+77.00	
TOTAL CORRECTIONS	1,569.00 FEET

TOTAL APPARENT LENGTH	63,564.12 FEET
TOTAL CORRECTIONS	2,049.00 FEET
NET LENGTH OF PROJECT	61,515.12 FEET
STATE LENGTH	11.651 MILES

MISSOURI HIGHWAYS AND TRANSPORTATION COMMISSION

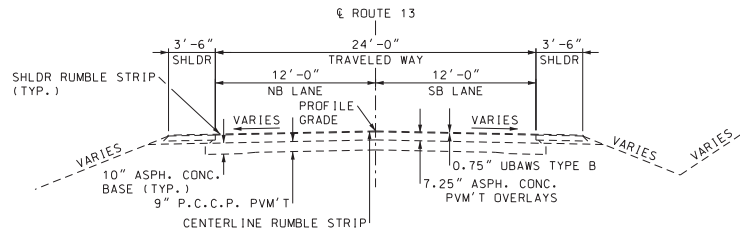
105 WEST CAPITOL
 JEFFERSON CITY, MO 65102
 1-888-ASK-MODOT (1-888-275-6636)



TYPICAL SECTION

ROUTE 13

- STA. 265+00.00 TO STA. 363+02.79 (LAFAYETTE CO.)
- STA. 444+19.90 TO STA. 502+15.12 (LAFAYETTE CO.)
- STA. 0+00.00 TO 6+20.44 (JOHNSON CO.)
- STA. 86+56.35 TO STA. 107+19.79 (JOHNSON CO.)
- STA. 175+31.97 TO STA. 199+02.63 (JOHNSON CO.)
- STA. 222+27.43 TO STA. 240+41.69 (JOHNSON CO.)



TYPICAL SECTION

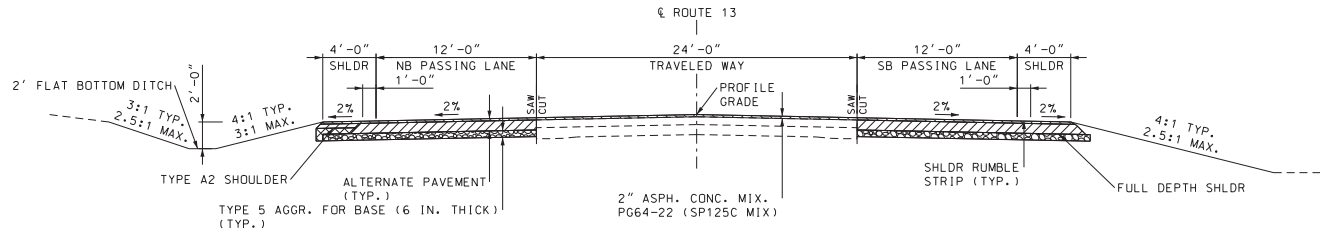
EXISTING ROUTE 13

- STA. 265+00.00 TO STA. 502+15.12 (LAFAYETTE CO.)
- STA. 0+00.00 TO STA. 398+49.00 (JOHNSON CO.)

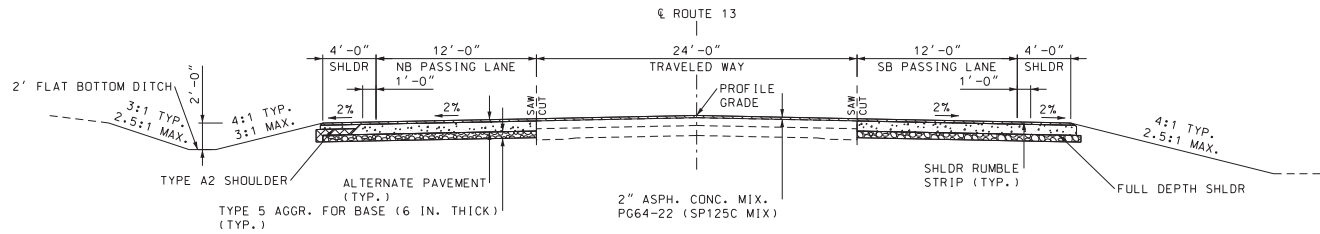
TYPICAL SECTION
SHEET 1 OF 6

DATE PREPARED 1/10/2023	
ROUTE 13	STATE MO
DISTRICT KC	SHEET NO. 2
COUNTY LAFAYETTE/JOHNSON	
JOB NO. J4P2333	
CONTRACT ID.	
PROJECT NO.	
BRIDGE NO.	
DESCRIPTION	
DATE	
MISSOURI HIGHWAYS AND TRANSPORTATION COMMISSION	
105 WEST CAPITOL JEFFERSON CITY, MO 65102 1-888-ASH-MODOT (1-888-275-6636)	

GENERAL NOTE:
SEE STANDARD PLAN 401.00 FOR SAFETY EDGE.








ALTERNATE A HMA PAVEMENT TYPICAL
ALTERNATE C HMA SHOULDER TYPICAL



ALTERNATE B PCC PAVEMENT TYPICAL
ALTERNATE D PCC SHOULDER TYPICAL

ALTERNATE PAVEMENT						
BASE TYPE	ALTERNATE A		ALTERNATE B		ALTERNATE C	ALTERNATE D
	HMA DESIGN		PCC DESIGN		HMA SHLDRS	PCC SHLDRS
6" TYPE 5 AGGREGATE	2" SP125C	PG64-22	BONDED 2" SP125C	PG64-22	A2 OR FULL DEPTH	A2 OR FULL DEPTH
	9" SP250C	PG64-22	9" PCCP			
			1-1/2" DOWELS			
			15 FT. JOINT SPACING			

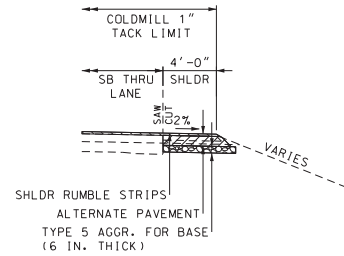
-  SP125C W/ PG64-22
-  HMA PAVEMENT
-  PCC PAVEMENT
-  AGGREGATE BASE
-  INCIDENTAL BASE (NO DIRECT PAY)

TYPICAL SECTION
SHEET 2 OF 6

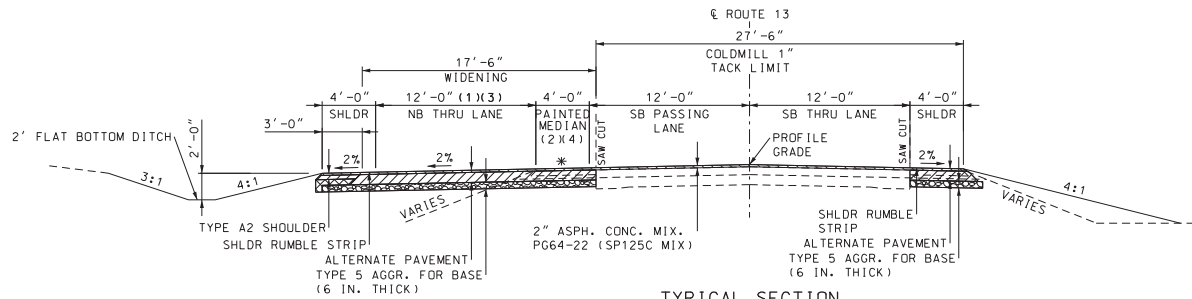
DATE PREPARED 1/10/2023	
ROUTE 13	STATE MO
DISTRICT KC	SHEET NO. 2
COUNTY LAFAYETTE/JOHNSON	
JOB NO. J4P2333	
CONTRACT ID.	
PROJECT NO.	
BRIDGE NO.	
DESCRIPTION	DATE
MISSOURI HIGHWAYS AND TRANSPORTATION COMMISSION	105 WEST CAPITOL JEFFERSON CITY, MO 65102 1-888-ASK-MODOT (1-888-275-6636)

IF A SEAL IS PRESENT ON THIS SHEET, IT HAS BEEN ELECTRONICALLY SEALED AND DATED.

GENERAL NOTE:
SEE STANDARD PLAN 401.00 FOR SAFETY EDGE.



STA. 362+02.80 TO STA. 445+19.93 (LAFAYETTE CO.)
STA. 107+09.15 TO STA. 176+54.10 (JOHNSON CO.)



TYPICAL SECTION
ROUTE 13 - SOUTHBOUND PASSING LANES
STA. 363+02.79 TO STA. 444+19.90 (LAFAYETTE CO.)
STA. 107+19.79 TO STA. 175+31.97 (JOHNSON CO.)
SEE NOTES (1), (2), (3) AND (4) FOR DETAILS

* SEE STANDARD PLAN 620.00 FOR PASSING LANE RUMBLE STRIPS AND PAVEMENT MARKING.

- NOTES:
- (1) WIDTH = 2'
STA. 363+02.79 TO STA. 363+34.51
STA. 443+02.70 TO STA. 444+19.90
WIDTH = 2' TO 12'
STA. 363+34.51 TO STA. 367+82.79
WIDTH = 12' TO 2'
 - (2) STA. 434+59.90 TO STA. 443+02.70
WIDTH = 0' TO 4'
STA. 363+02.79 TO STA. 364+22.79
WIDTH = 4' TO 0'
STA. 441+79.90 TO STA. 444+19.90
 - (3) WIDTH = 2'
STA. 107+49.79 TO STA. 107+83.99
STA. 174+88.53 TO STA. 175+31.97
WIDTH = 2' TO 12'
STA. 107+83.99 TO STA. 112+29.79
WIDTH = 12' TO 2'
STA. 165+71.97 TO STA. 174+88.53
 - (4) WIDTH = 0' TO 4'
STA. 107+49.79 TO STA. 112+29.79
WIDTH = 4' TO 0'
STA. 165+71.97 TO STA. 175+31.97

ALTERNATE PAVEMENT						
BASE TYPE	ALTERNATE A		ALTERNATE B		ALTERNATE C	ALTERNATE D
	HMA DESIGN		PCC DESIGN			
6" TYPE 5 AGGREGATE	2" SP125C	PG64-22	BONDED 2" SP125C	PG64-22	A2 OR FULL DEPTH	A2 OR FULL DEPTH
	9" SP250C	PG64-22	9" PCCP			
			1-1/2" DOWELS			
			15 FT. JOINT SPACING			






- SP125C W/ PG64-22
- HMA PAVEMENT
- PCC PAVEMENT
- AGGREGATE BASE
- INCIDENTAL BASE (NO DIRECT PAY)

TYPICAL SECTION
SHEET 3 OF 6

DATE PREPARED 1/10/2023	
ROUTE 13	STATE MO
DISTRICT KC	SHEET NO. 2
COUNTY LAFAYETTE/JOHNSON	
JOB NO. J4P2333	
CONTRACT ID.	
PROJECT NO.	
BRIDGE NO.	
DESCRIPTION	DATE
MISSOURI HIGHWAYS AND TRANSPORTATION COMMISSION	105 WEST CAPITOL JEFFERSON CITY, MO 65102 1-888-ASK-MODOT (1-888-275-6636)

IF A SEAL IS PRESENT ON THIS SHEET IT HAS BEEN ELECTRONICALLY SEALED AND DATED.

ALTERNATE PAVEMENT						
BASE TYPE	ALTERNATE A		ALTERNATE B		ALTERNATE C	ALTERNATE D
	HMA DESIGN		PCC DESIGN		HMA SHLDRS	PCC SHLDRS
6" TYPE 5 AGGREGATE	2" SP125C	PG64-22	BONDED 2" SP125C	PG64-22	A2 OR FULL DEPTH	A2 OR FULL DEPTH
	9" SP250C	PG64-22	9" PCCP			
			1-1/2" DOWELS			
				15 FT. JOINT SPACING		

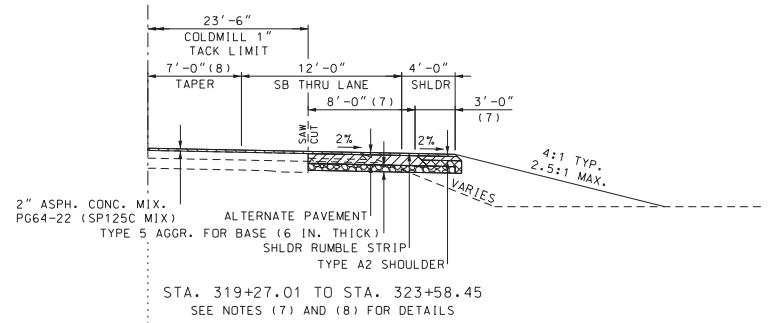
	SP125C W/ PG64-22
	HMA PAVEMENT
	PCC PAVEMENT
	AGGREGATE BASE
	INCIDENTAL BASE (NO DIRECT PAY)

NOTES:
 (7) OPTIONAL PAVEMENT WIDTH = 2'
 A2 SHOULDER WIDTH - 2' TO 3'
 STA. 319+27.01 TO STA. 320+24.83
 (8) WIDTH = 0' TO 2'-2 1/4"
 STA. 319+27.01 TO STA. 323+58.45

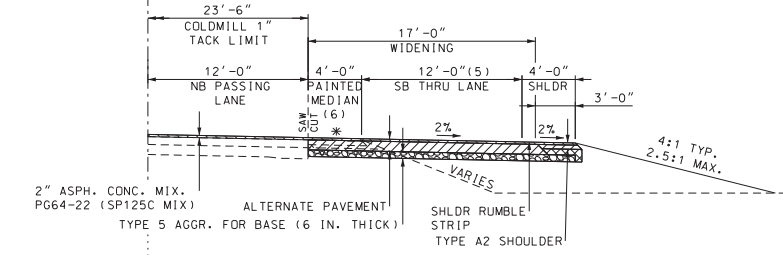
NOTES:
 (5) WIDTH = 2'
 STA. 266+23.29 TO STA. 267+39.72
 STA. 294+50.43 TO STA. 295+13.77
 WIDTH = 2' TO 12'
 STA. 267+39.72 TO STA. 276+70.79
 WIDTH = 12' TO 2'
 STA. 285+53.77 TO STA. 294+50.43
 (6) WIDTH = 0' TO 4'
 STA. 266+23.29 TO STA. 271+03.29
 WIDTH = 4' TO 0'
 STA. 290+33.77 TO STA. 295+13.77

NOTES:
 (1) WIDTH = 2'
 STA. 6+20.44 TO STA. 6+39.32
 STA. 86+41.49 TO STA. 86+56.35
 WIDTH = 2' TO 12'
 STA. 6+77.38 TO STA. 15+80.42
 WIDTH = 12' TO 2'
 STA. 81+76.35 TO STA. 85+96.93
 (2) WIDTH = 2'
 STA. 240+41.69 TO STA. 241+05.85
 STA. 275+96.65 TO STA. 276+71.18
 STA. 285+53.71 TO STA. 285+86.20
 WIDTH = 2' TO 12'
 STA. 241+05.85 TO STA. 250+01.69
 STA. 285+86.20 TO STA. 295+13.38
 WIDTH = 12' TO 2'
 STA. 267+11.18 TO STA. 275+96.65
 (3) WIDTH = 0' TO 4'
 STA. 6+20.44 TO STA. 8+60.44
 WIDTH = 4' TO 0'
 STA. 84+16.35 TO STA. 86+56.35
 (4) WIDTH = 0' TO 4'
 STA. 240+41.69 TO STA. 242+81.6

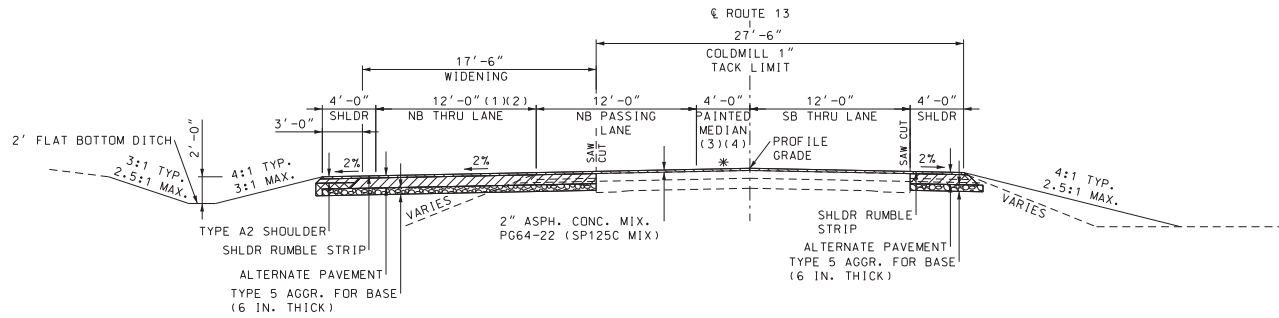
GENERAL NOTE:
 SEE STANDARD PLAN 401.00 FOR SAFETY EDGE.



STA. 319+27.01 TO STA. 323+58.45
 SEE NOTES (7) AND (8) FOR DETAILS




STA. 266+23.29 TO STA. 295+13.77
 SEE NOTES (5) AND (6) FOR DETAILS








TYPICAL SECTION
 ROUTE 13 - NORTHBOUND PASSING LANES
 STA. 6+20.44 TO STA. 86+56.35
 STA. 240+41.69 TO STA. 323+58.45
 SEE NOTES (1), (2), (3) AND (4) FOR DETAILS

* SEE SPANDARD PLAN 620.00 FOR PASSING LANE RUMBLE STRIPS AND PAVEMENT MARKING.

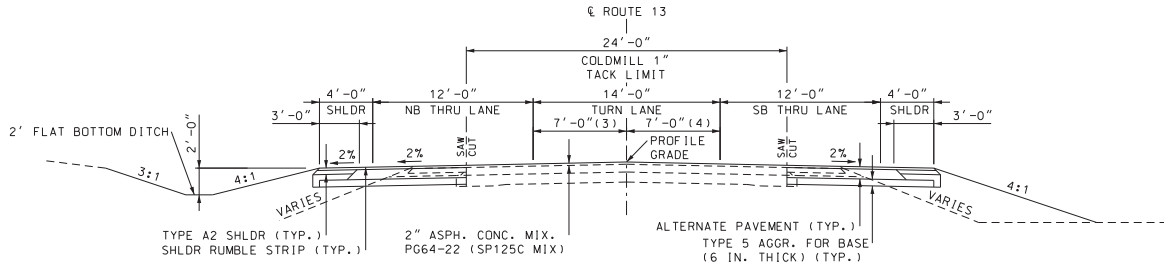
TYPICAL SECTION
 SHEET 4 OF 6

DATE PREPARED 1/10/2023	
ROUTE 13	STATE MO
DISTRICT KC	SHEET NO. 2
COUNTY LAFAYETTE/JOHNSON	
JOB NO. J4P2333	
CONTRACT ID.	
PROJECT NO.	
BRIDGE NO.	
DESCRIPTION	
DATE	
MISSOURI HIGHWAYS AND TRANSPORTATION COMMISSION	
 105 WEST CAPITOL JEFFERSON CITY, MO 65102 1-888-ASK-MODOT (1-888-275-6636)	

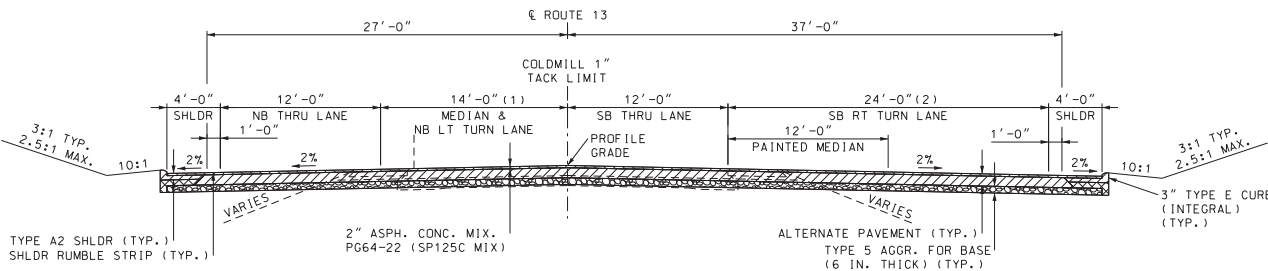
ALTERNATE PAVEMENT						
BASE TYPE	ALTERNATE A		ALTERNATE B		ALTERNATE C	ALTERNATE D
	HMA DESIGN		PCC DESIGN		HMA SHLDRS	PCC SHLDRS
6" TYPE 5 AGGREGATE	2" SP125C	PG64-22	BONDED 2" SP125C	PG64-22	A2 OR FULL DEPTH	A2 OR FULL DEPTH
	9" SP250C	PG64-22	9" PCCP			
			1-1/2" DOWELS			
			15 FT. JOINT SPACING			

-  SP125C W/ PG64-22
-  HMA PAVEMENT
-  PCC PAVEMENT
-  AGGREGATE BASE
-  INCIDENTAL BASE (NO DIRECT PAY)

- NOTES:
- (3) WIDTH = 4' TO 7'
STA. 323+58.45 TO STA. 327+67.01
WIDTH = 7' TO 0'
 - STA. 395+75.94 TO STA. 398+49.00
 - (4) WIDTH = 2'-2 1/2' TO 7'
STA. 323+58.45 TO STA. 327+67.01
WIDTH = 7' TO 0'
 - STA. 395+75.94 TO STA. 398+49.00



TYPICAL SECTION
ROUTE 13 - TWO-WAY TURN LANE
STA. 323+58.45 TO STA. 398+49.00



TYPICAL SECTION
ROUTE 13 - ROUTE H TURN LANES
STA. 199+02.38 TO STA. 222+27.43

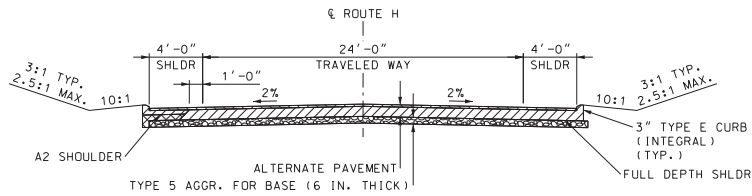
- NOTES:
- (1) WIDTH = 0' TO 14'
STA. 199+02.38 TO STA. 206+56.01
WIDTH = 14' TO 0'
 - STA. 213+65.27 TO STA. 222+27.43
 - (2) WIDTH = 0' TO 24'
STA. 200+79.79 TO STA. 204+49.42
WIDTH = 0'
 - STA. 207+59.79 TO STA. 222+27.43

GENERAL NOTE:
SEE STANDARD PLAN 401.00 FOR SAFETY EDGE.

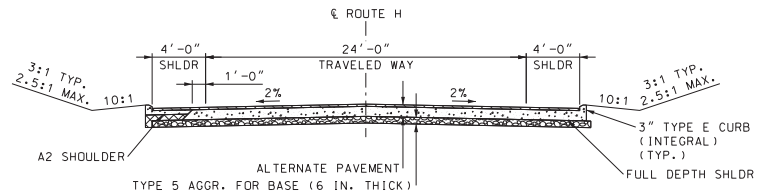
TYPICAL SECTION
SHEET 4 OF 5

DATE PREPARED 1/10/2023	
ROUTE 13	STATE MO
DISTRICT KC	SHEET NO. 2
COUNTY LAFAYETTE/JOHNSON	
JOB NO. J4P2333	
CONTRACT ID.	
PROJECT NO.	
BRIDGE NO.	
DESCRIPTION	
DATE	
MISSOURI HIGHWAYS AND TRANSPORTATION COMMISSION	105 WEST CAPITOL JEFFERSON CITY, MO 65102 1-888-ASH-MODOT (1-888-275-6636)

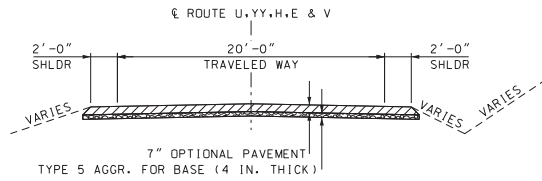
IF A SEAL IS PRESENT ON THIS SHEET, IT HAS BEEN ELECTRONICALLY SEALED AND DATED.



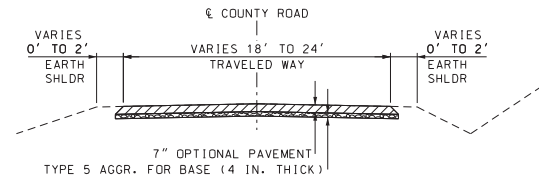
PROPOSED TYPICAL SECTION
ROUTE H
ALTERNATE A HMA PAVEMENT
ALTERNATE C HMA SHOULDER



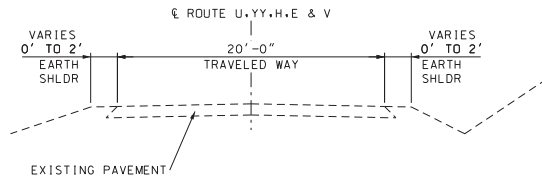
PROPOSED TYPICAL SECTION
ROUTE H
ALTERNATE B PCC PAVEMENT
ALTERNATE D PCC SHOULDER



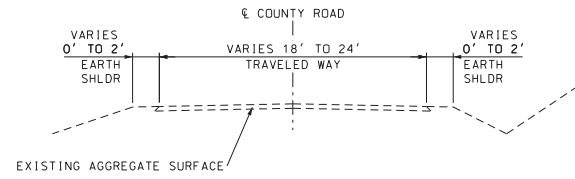
PROPOSED TYPICAL SECTION
ROUTES U, YY, OO & V



EXISTING TYPICAL SECTION
COUNTY ROADS



EXISTING TYPICAL SECTION
ROUTES U, YY, H, OO & V



EXISTING TYPICAL SECTION
COUNTY ROADS

ALTERNATE PAVEMENT					
BASE TYPE	ALTERNATE A		ALTERNATE B		ALTERNATE C
	HMA DESIGN		PCC DESIGN		
6" TYPE 5 AGGREGATE	2" SP125C	PG64-22	BONDED 2" SP125C	PG64-22	A2 OR FULL DEPTH
	9" SP250C	PG64-22	9" PCCP		
			1-1/2" DOWELS		
			15 FT. JOINT SPACING		A2 OR FULL DEPTH

- SP125C W/ PG64-22
- HMA PAVEMENT
- PCC PAVEMENT
- AGGREGATE BASE
- INCIDENTAL BASE (NO DIRECT PAY)

TYPICAL SECTION
SHEET 5 OF 5

GENERAL NOTE:
SEE STANDARD PLAN 401.00 FOR SAFETY EDGE.

DATE PREPARED 1/10/2023	
ROUTE 13	STATE MO
DISTRICT KC	SHEET NO. 2
COUNTY LAFAYETTE/JOHNSON	
JOB NO. J4P2333	
CONTRACT ID.	
PROJECT NO.	
BRIDGE NO.	

DESCRIPTION	DATE

MISSOURI HIGHWAYS AND TRANSPORTATION
COMMISSION

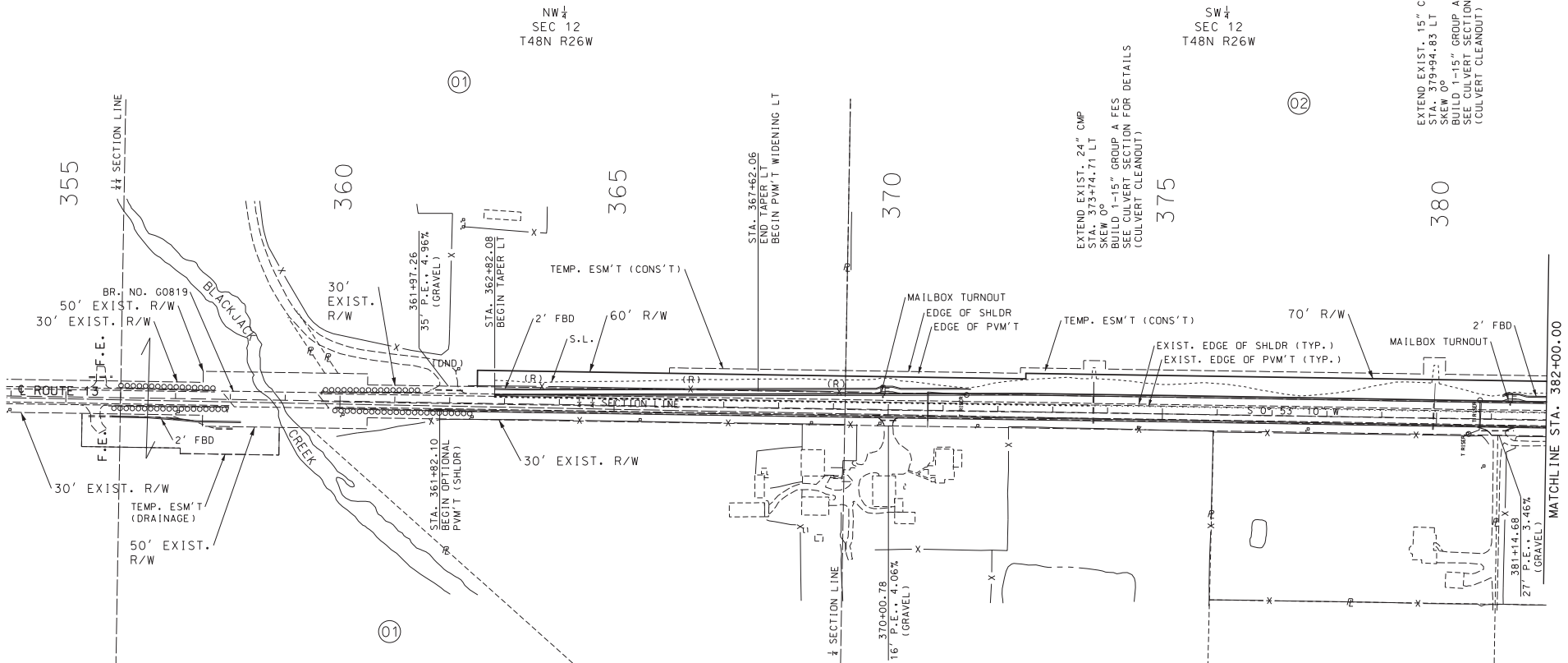
105 WEST CAPITOL
JEFFERSON CITY, MO 65102
1-888-ASH-MODOT (1-888-275-6636)



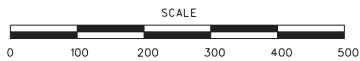
ANY WORK INDICATED ON THE PLANS THAT EXTENDS BEYOND THE PROJECT LIMITS IS CONSIDERED INCIDENTAL TO AND A PART OF THE CONSTRUCTION OF THIS PROJECT.

ALL BEARINGS SHOWN ARE MODIFIED STATE PLANE BEARINGS, WESTERN ZONE.

RIGHT OF WAY LIMITS FOR THIS PROJECT EXTEND FROM STA. 362+50 TO STA. 398+00, A DISTANCE OF 10.183 MILES.



THE LIMITS FOR THIS PROJECT EXTEND FROM STA. 261+00.00 TO STA. 398+49.00



NW 1/4
SEC 12
T48N R26W

SW 1/4
SEC 12
T48N R26W

PLAN SHEET
SHEET 1 OF 38

DATE PREPARED	1/10/2023		
ROUTE	13	STATE	MO
DISTRICT	KC	SHEET NO.	4
COUNTY	LAFAYETTE/JOHNSON		
JOB NO.	J4P2333		
CONTRACT ID.			
PROJECT NO.			
BRIDGE NO.			
DESCRIPTION	DATE	DATE	DATE
MISSOURI HIGHWAYS AND TRANSPORTATION COMMISSION			
105 WEST CAPITOL JEFFERSON CITY, MO 65102 1-888-ASH-MODOT (1-888-275-6636)			

IF A SEAL IS PRESENT ON THIS SHEET IT HAS BEEN ELECTRONICALLY SEALED AND DATED.

DATE PREPARED
1/10/2023

ROUTE 13 STATE MO
DISTRICT KC SHEET NO. 5
COUNTY LAFAYETTE/JOHNSON
JOB NO. J4P2333
CONTRACT ID.

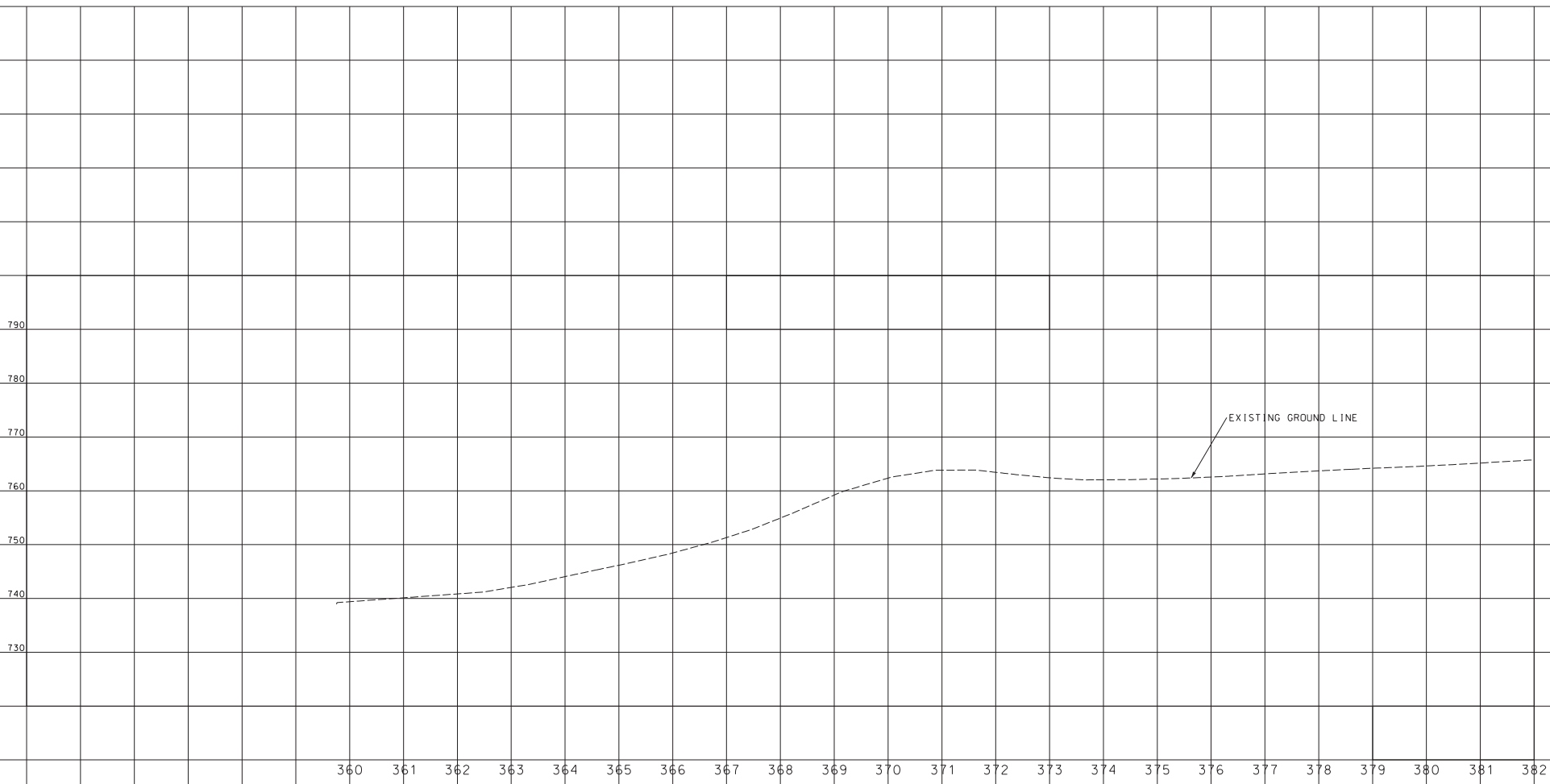
NO.	DESCRIPTION	DATE

MISSOURI HIGHWAYS AND TRANSPORTATION COMMISSION

MoDOT

105 WEST CAPITOL
JEFFERSON CITY, MO 65102
1-888-ASK-MODOT (1-888-275-6636)

PROJECT NO.
BRIDGE NO.

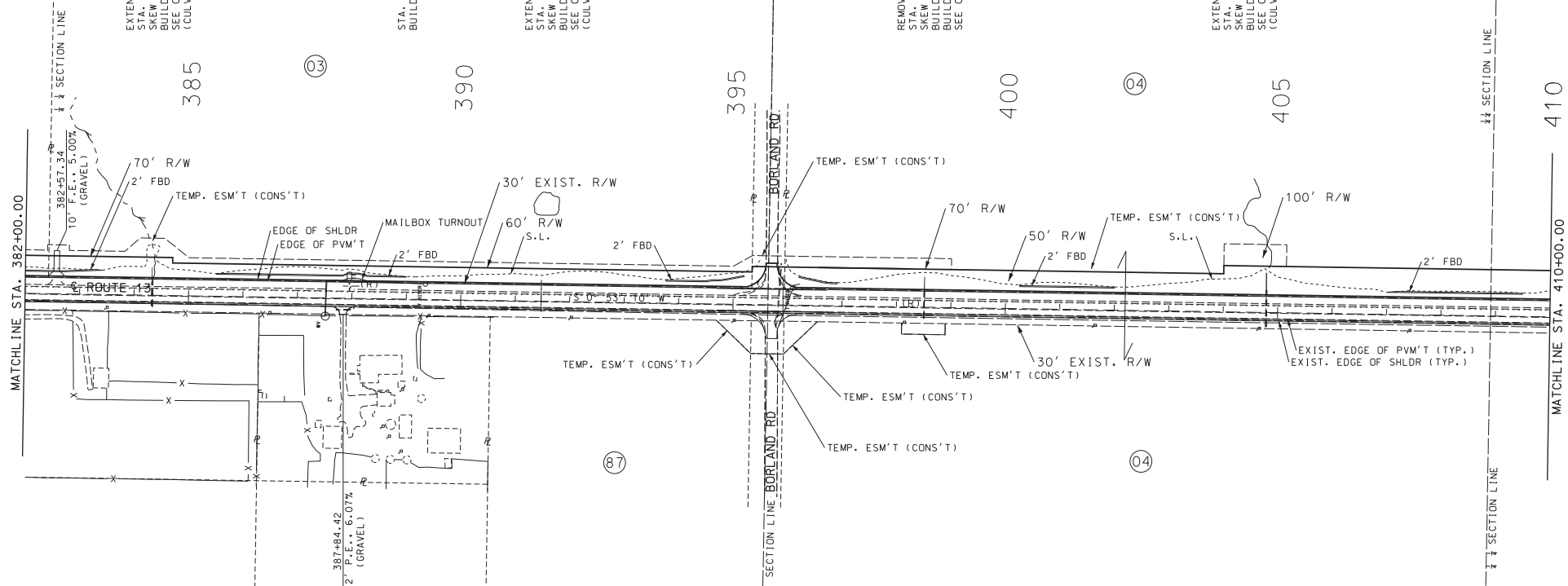


PLAN-PROFILE SHEET
SHEET 2 OF 38

IF A SEAL IS PRESENT ON THIS SHEET IT HAS BEEN ELECTRONICALLY SEALED AND DATED.

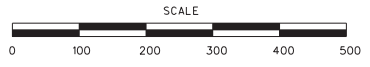
SE 1/4 SW 1/4
SEC 12
T48N R26W

NE 1/4 NW 1/4
SEC 13
T48N R26W



MATCHLINE STA. 382+00.00

MATCHLINE STA. 410+00.00



W 1/2 SW 1/4
SEC 12
T48N R26W

SW 1/4 NW 1/4
SEC 13
T48N R26W

PLAN SHEET
SHEET 3 OF 38

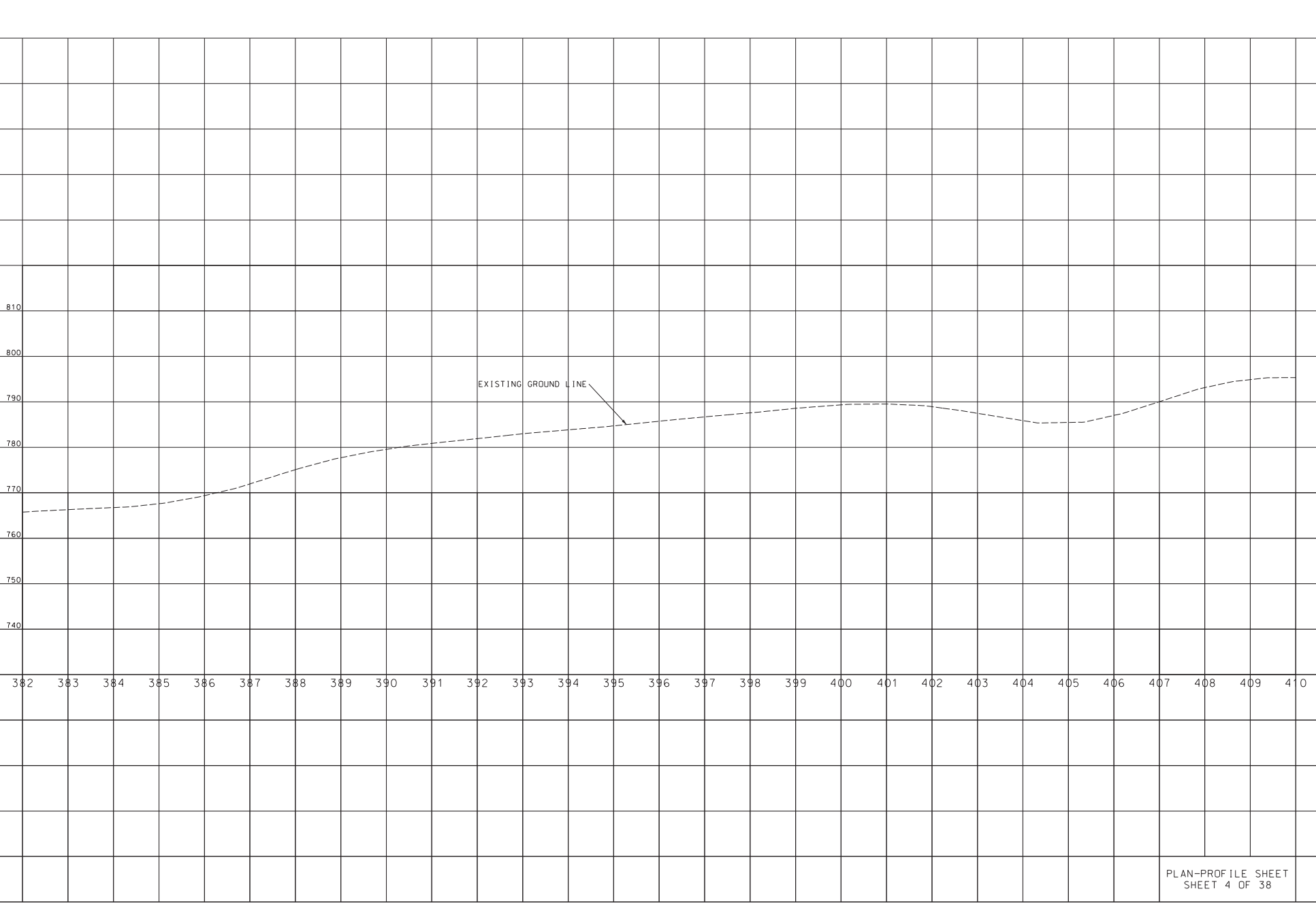
DATE PREPARED 1/10/2023	
ROUTE 13	STATE MO
DISTRICT KC	SHEET NO. 6
COUNTY LAFAYETTE/JOHNSON	
JOB NO. J4P2333	
CONTRACT ID.	
PROJECT NO.	
BRIDGE NO.	
DATE	DESCRIPTION

MISSOURI HIGHWAYS AND TRANSPORTATION
COMMISSION

MoDOT

105 WEST CAPITOL
JEFFERSON CITY, MO 65102
1-888-ASK-MODOT (1-888-275-6636)

REV. _____ IF A SEAL IS PRESENT ON THIS SHEET IT HAS BEEN ELECTRONICALLY SEALED AND DATED.



DATE PREPARED
1/10/2023

ROUTE
13

DISTRICT
KC

STATE
MO

SHEET NO.
7

COUNTY
LAFAYETTE/JOHNSON

JOB NO.
J4P2333

CONTRACT ID.

PROJECT NO.

BRIDGE NO.

DESCRIPTION	DATE

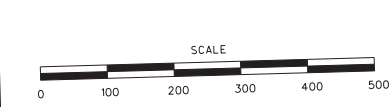
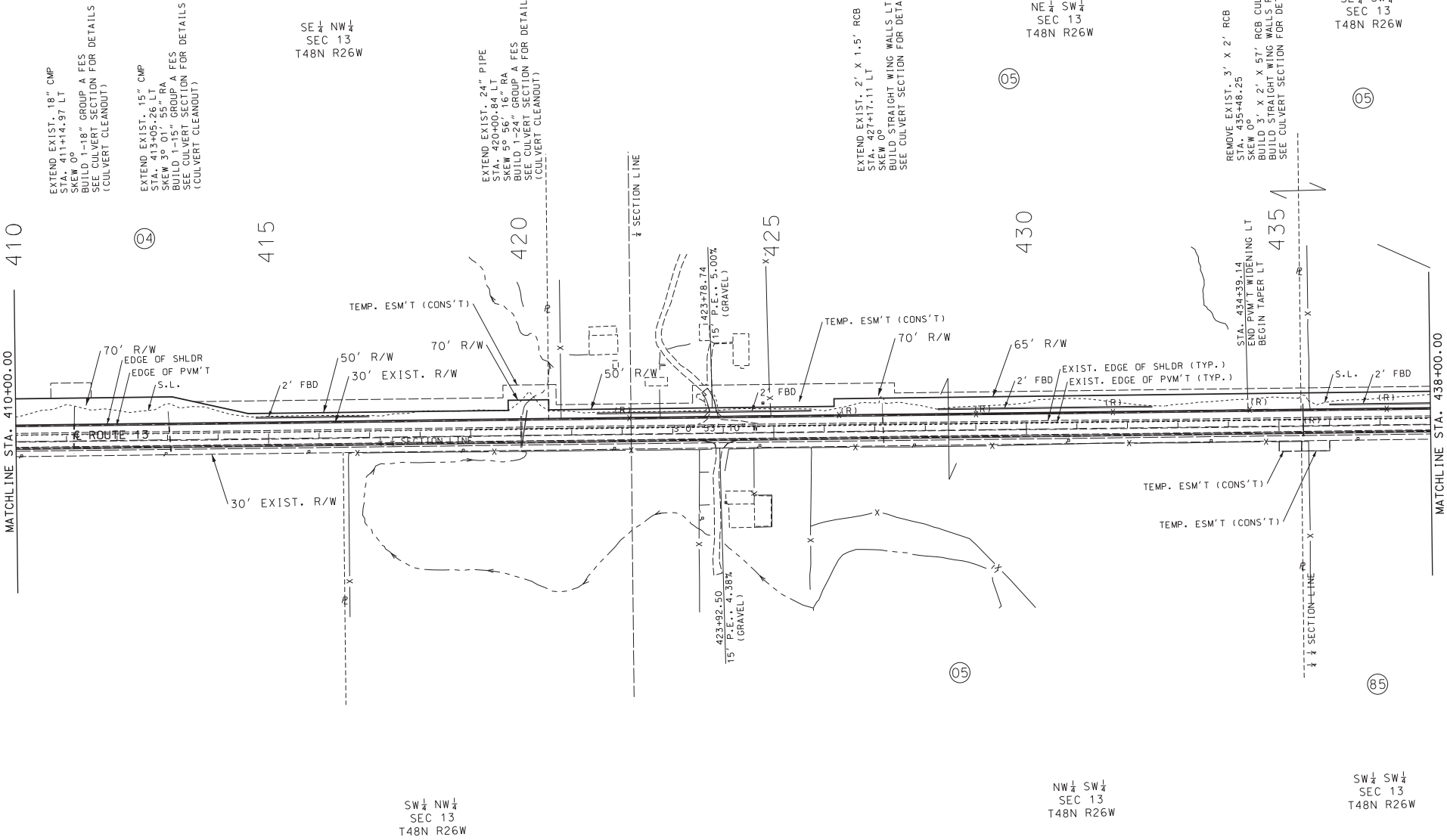
MISSOURI HIGHWAYS AND TRANSPORTATION COMMISSION

MO DOT

105 WEST CAPITOL
JEFFERSON CITY, MO 65102
1-888-ASK-MODOT (1-888-275-6636)

IF A SEAL IS PRESENT ON THIS SHEET IT HAS BEEN ELECTRONICALLY SEALED AND DATED.

PLAN-PROFILE SHEET
SHEET 4 OF 38



MATCHLINE STA. 410+00.00

MATCHLINE STA. 438+00.00

SW 1/4 NW 1/4
SEC 13
T48N R26W

NW 1/4 SW 1/4
SEC 13
T48N R26W

SE 1/4 SW 1/4
SEC 13
T48N R26W

DATE PREPARED	
1/10/2023	
ROUTE	STATE
13	MO
DISTRICT	SHEET NO.
KC	8
COUNTY	
LAFAYETTE/JOHNSON	
JOB NO.	
J4P2333	
CONTRACT ID.	
PROJECT NO.	
BRIDGE NO.	

DATE	DESCRIPTION

MISSOURI HIGHWAYS AND TRANSPORTATION
COMMISSION

100 WEST CAPITOL
JEFFERSON CITY, MO 65102
1-888-ASK-MDOT (1-888-275-6636)

PLAN SHEET
SHEET 5 OF 38

IF A SEAL IS PRESENT ON THIS SHEET IT HAS BEEN ELECTRONICALLY SEALED AND DATED.

DATE PREPARED
1/10/2023

ROUTE 13	STATE MO
DISTRICT KC	SHEET NO. 9

COUNTY
LAFAYETTE/JOHNSON

JOB NO.
J4P2333

CONTRACT ID.

PROJECT NO.

BRIDGE NO.

NO.	DESCRIPTION	DATE

MISSOURI HIGHWAYS AND TRANSPORTATION COMMISSION

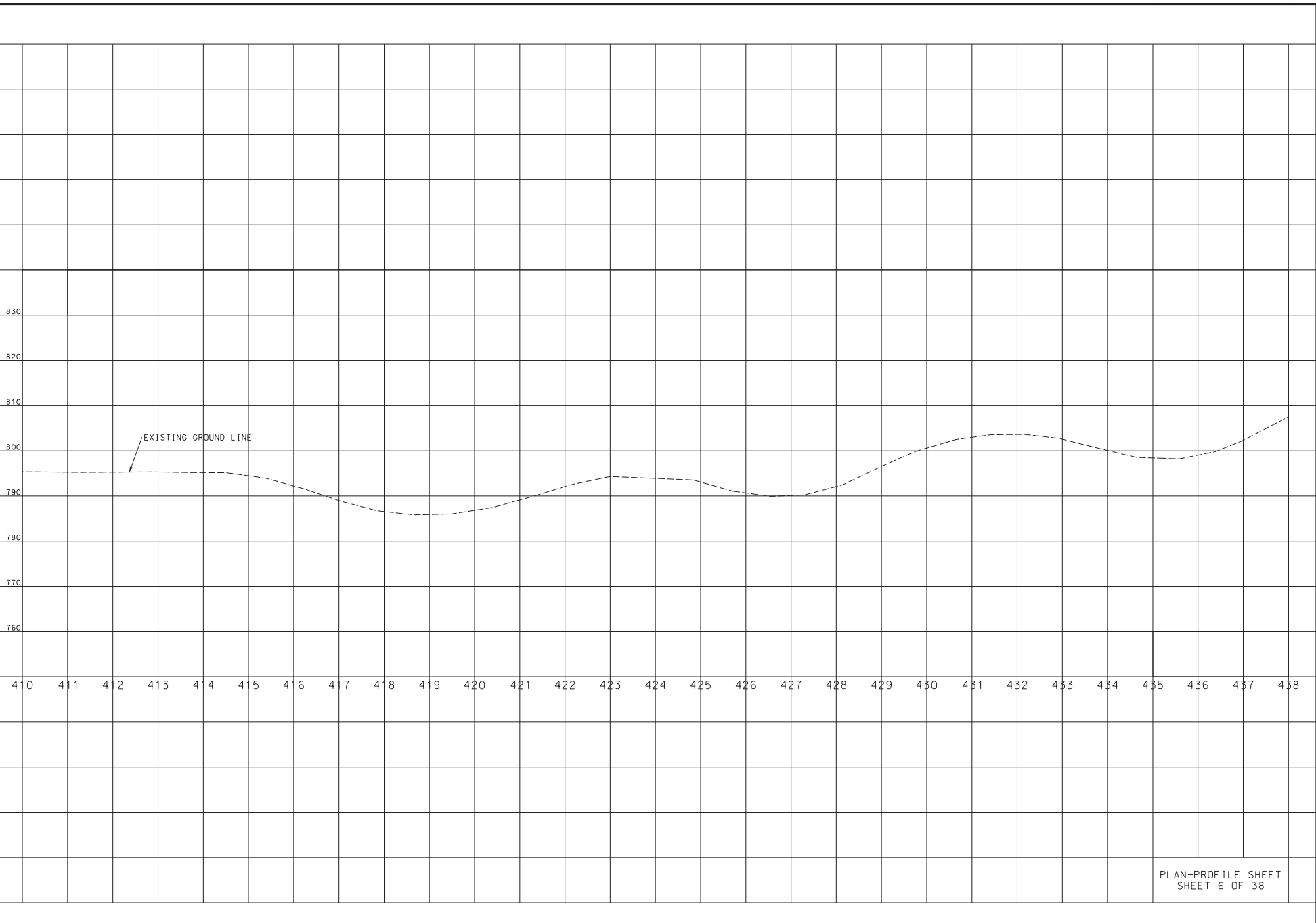


105 WEST CAPITOL
JEFFERSON CITY, MO 65102
1-888-ASK-MODOT (1-888-275-6636)

PLAN-PROFILE SHEET
SHEET 6 OF 38

009_PP_06_J4P2333_1100.dgn 5:28:00 PM 1/10/2023

IF A SEAL IS PRESENT ON THIS SHEET IT HAS BEEN ELECTRONICALLY SEALED AND DATED.





SE 1/4 SW 1/4
SEC 13
T48N R26W

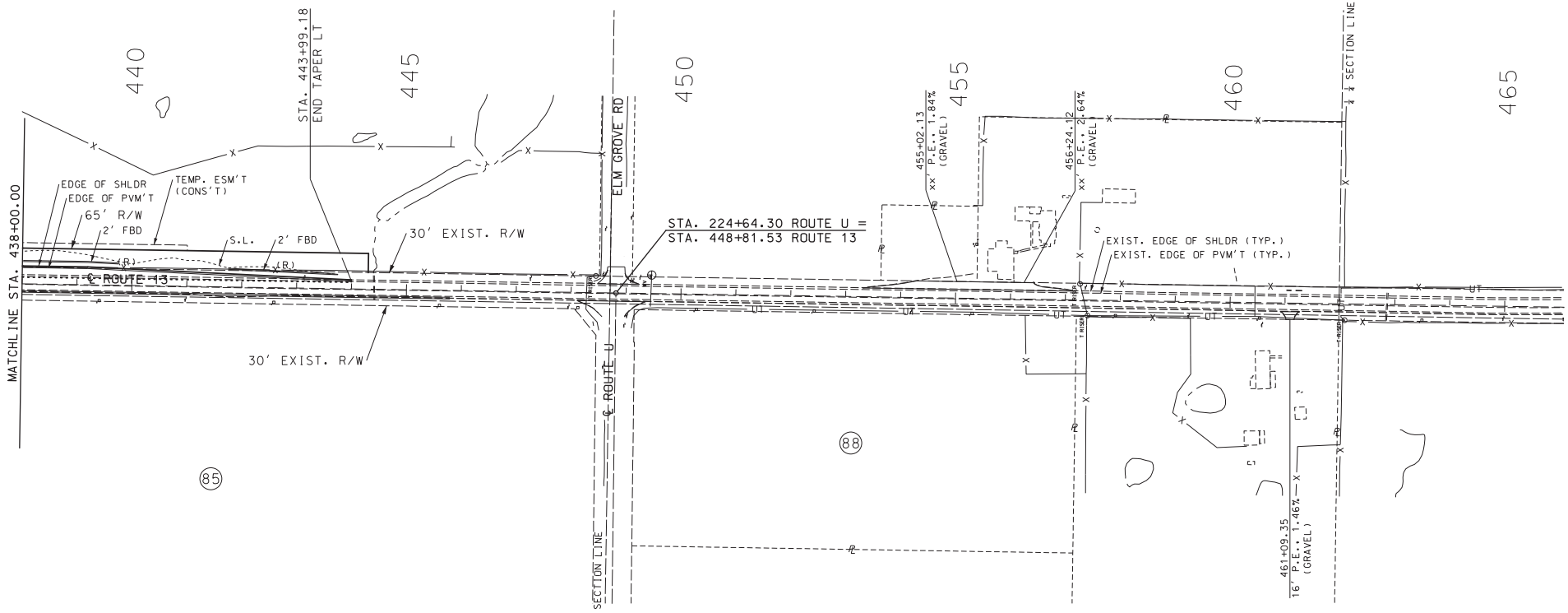
NE 1/4 NW 1/4
SEC 24
T48N R26W

SE 1/4 NW 1/4
SEC 24
T48N R26W

(05)

(102)

(05)



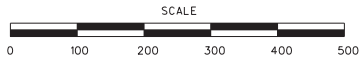
(85)

(88)

SW 1/4 SW 1/4
SEC 13
T48N R26W

NW 1/4 NW 1/4
SEC 24
T48N R26W

SW 1/4 NW 1/4
SEC 24
T48N R26W



PLAN SHEET
SHEET 7 OF 38

DATE PREPARED 1/10/2023	
ROUTE 13	STATE MO
DISTRICT KC	SHEET NO. 10

COUNTY LAFAYETTE/JOHNSON	
JOB NO. J4P2333	
CONTRACT ID.	
PROJECT NO.	
BRIDGE NO.	

DESCRIPTION	DATE

MISSOURI HIGHWAYS AND TRANSPORTATION
COMMISSION



105 WEST CAPITOL
JEFFERSON CITY, MO 65102
1-888-ASH-MODOT (1-888-275-6636)

IF A SEAL IS PRESENT ON THIS SHEET IT HAS BEEN ELECTRONICALLY SEALED AND DATED.

DATE PREPARED
1/10/2023

ROUTE 13	STATE MO
DISTRICT KC	SHEET NO. 11

COUNTY
LAFAYETTE/JOHNSON

JOB NO.
J4P2333

CONTRACT ID.

PROJECT NO.

BRIDGE NO.

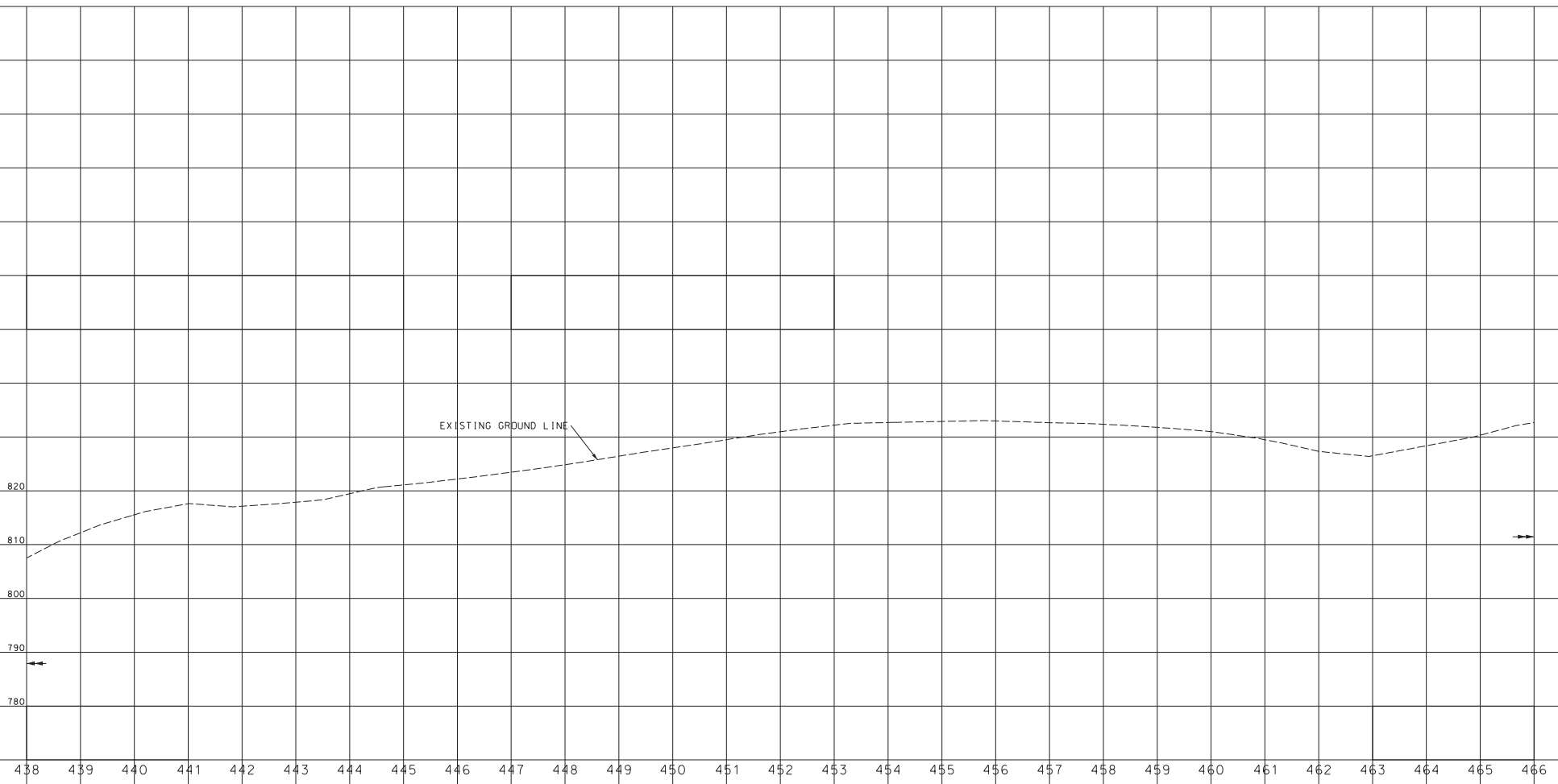
DESCRIPTION	DATE

MISSOURI HIGHWAYS AND TRANSPORTATION COMMISSION



105 WEST CAPITOL
JEFFERSON CITY, MO 65102
1-888-ASK-MODOT (1-888-275-6636)

REV. IF A SEAL IS PRESENT ON THIS SHEET IT HAS BEEN ELECTRONICALLY SEALED AND DATED.

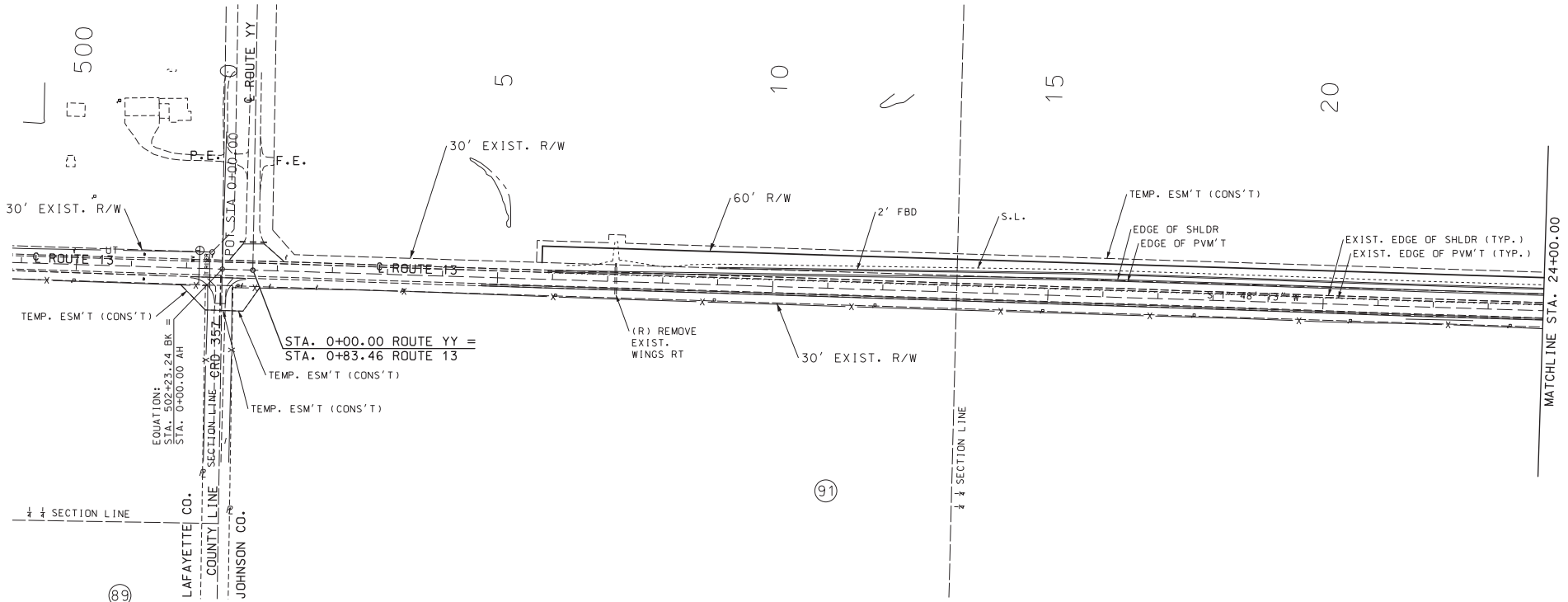


PLAN-PROFILE SHEET
SHEET 8 OF 38



NE 1/4 NW 1/4
SEC 25
T48N R26W

SE 1/4 NW 1/4
SEC 25
T48N R26W

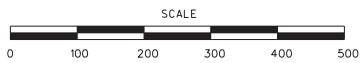


EQUATION:
STA. 0+00.00 TO
STA. 0+00.00 AH

STA. 0+00.00 ROUTE YY =
STA. 0+83.46 ROUTE 13

(R) REMOVE
EXIST.
WINGS RT

MATCH LINE STA. 24+00.00



PLAN SHEET
SHEET 9 OF 38

DATE PREPARED 1/10/2023	
ROUTE 13	STATE MO
DISTRICT KC	SHEET NO. 12
COUNTY LAFAYETTE/JOHNSON	
JOB NO. J4P2333	
CONTRACT ID.	
PROJECT NO.	
BRIDGE NO.	
DESCRIPTION	DATE
MISSOURI HIGHWAYS AND TRANSPORTATION COMMISSION	
105 WEST CAPITOL JEFFERSON CITY, MO 65102 1-888-ASH-MODOT (1-888-275-6636)	

IF A SEAL IS PRESENT ON THIS SHEET IT HAS BEEN ELECTRONICALLY SEALED AND DATED.

DATE PREPARED
1/10/2023

ROUTE 13	STATE MO
DISTRICT KC	SHEET NO. 13

COUNTY
LAFAYETTE/JOHNSON

JOB NO.
J4P2333

CONTRACT ID.

PROJECT NO.

BRIDGE NO.

DATE	DESCRIPTION

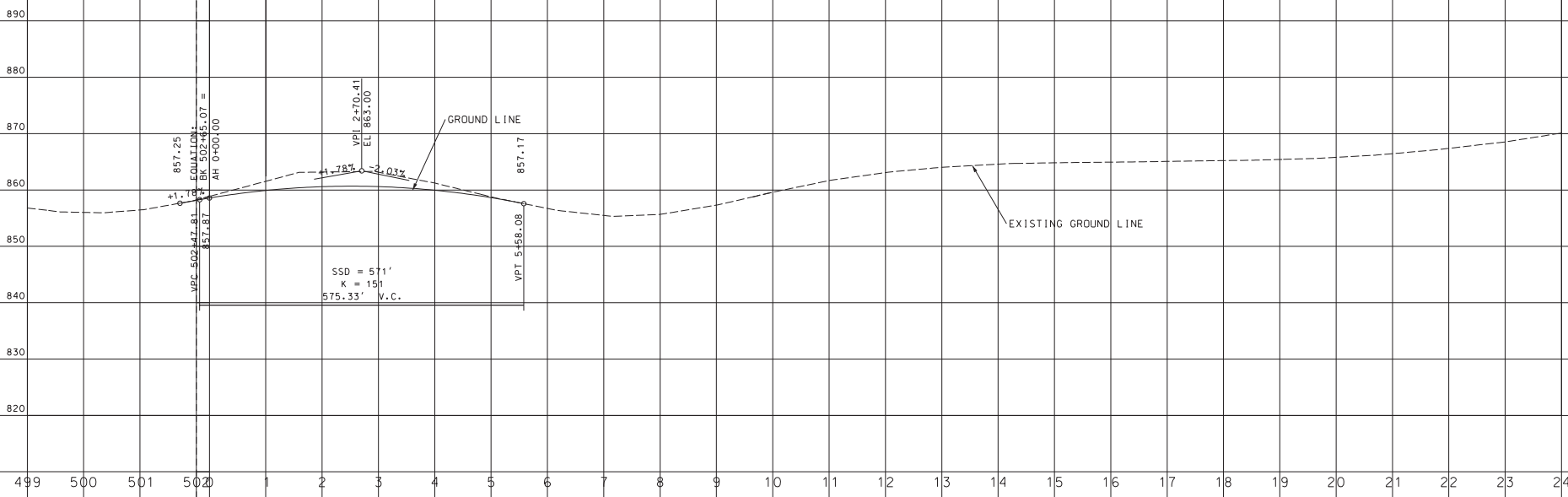
MISSOURI HIGHWAYS AND TRANSPORTATION COMMISSION

105 WEST CAPITOL
JEFFERSON CITY, MO 65102
1-888-ASK-MODOT (1-888-275-6636)

PLAN-PROFILE SHEET
SHEET 10 OF 38

013_PP_10_J4P2333_1100.dgn 5:28:57 PM 1/10/2023

File No. EC-2024-0015
Schedule AJB-3, Page 17 of 67



IF A SEAL IS PRESENT ON THIS SHEET IT HAS BEEN ELECTRONICALLY SEALED AND DATED.

DATE PREPARED
1/10/2023

ROUTE 13	STATE MO
DISTRICT KC	SHEET NO. 15

COUNTY
LAFAYETTE/JOHNSON

JOB NO.
J4P2333

CONTRACT ID.

PROJECT NO.

BRIDGE NO.

NO.	DESCRIPTION	DATE

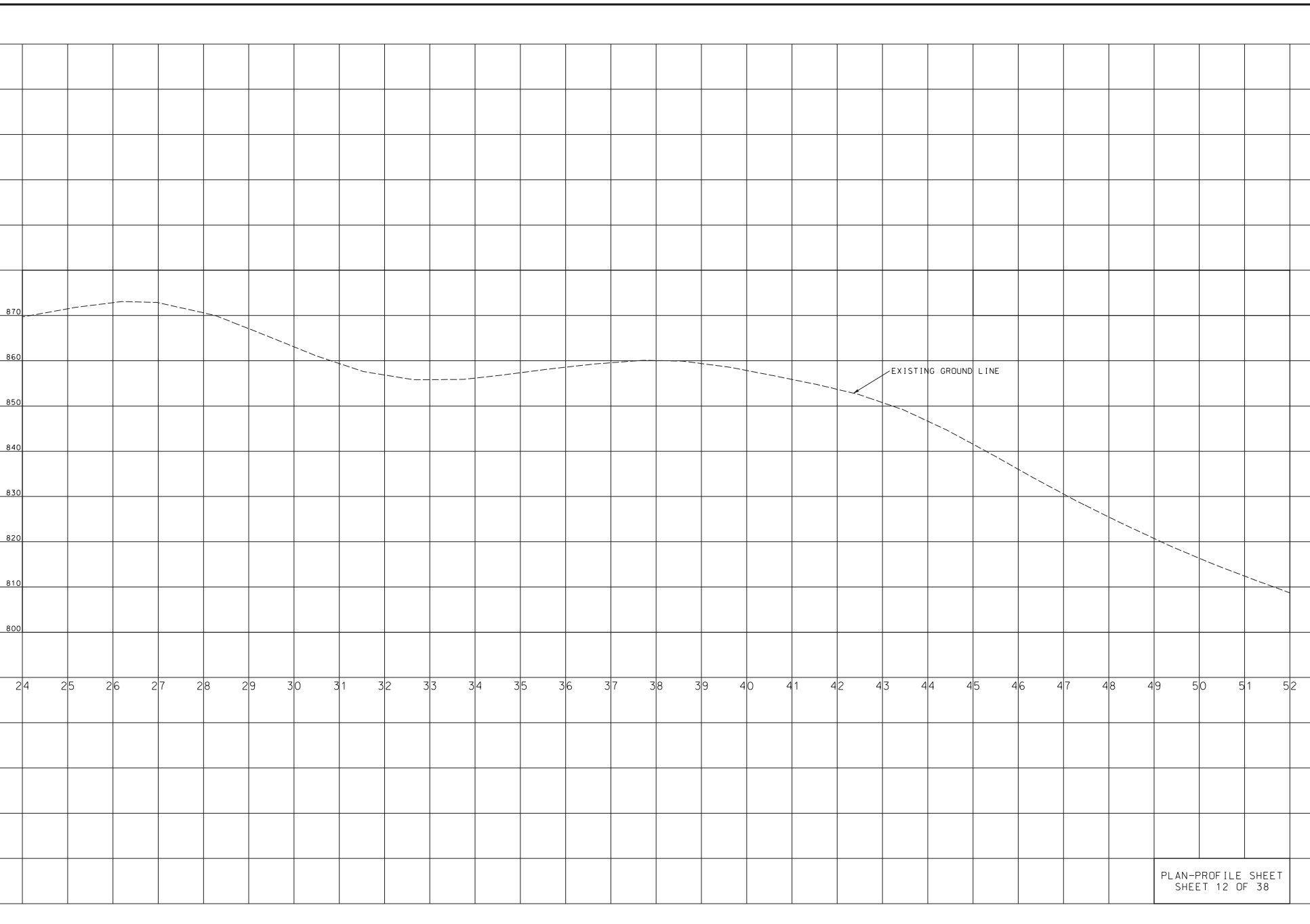
MISSOURI HIGHWAYS AND TRANSPORTATION COMMISSION

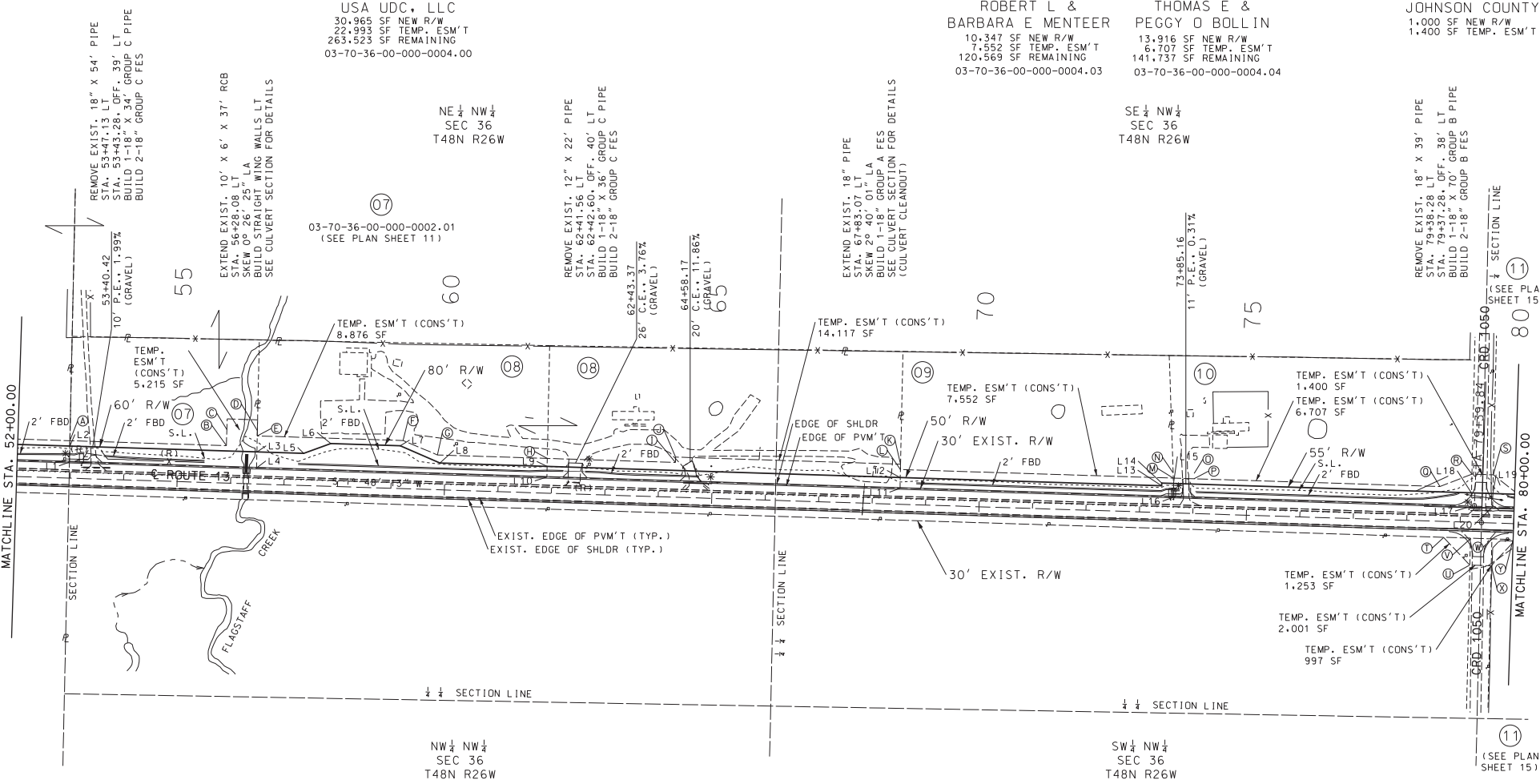


105 WEST CAPITOL
JEFFERSON CITY, MO 65102
1-888-ASK-MODOT (1-888-275-6636)

PLAN-PROFILE SHEET
SHEET 12 OF 38

IF A SEAL IS PRESENT ON THIS SHEET IT HAS BEEN ELECTRONICALLY SEALED AND DATED.





08
 USA UDC, LLC
 30,965 SF NEW R/W
 22,993 SF TEMP. ESM'T
 263,523 SF REMAINING
 03-70-36-00-000-0004.00

09
 ROBERT L &
 BARBARA E MENTEER
 10,347 SF NEW R/W
 7,552 SF TEMP. ESM'T
 120,569 SF REMAINING
 03-70-36-00-000-0004.03

10
 THOMAS E &
 PEGGY O BOLLIN
 13,916 SF NEW R/W
 6,707 SF TEMP. ESM'T
 141,737 SF REMAINING
 03-70-36-00-000-0004.04

107
 JOHNSON COUNTY
 1,000 SF NEW R/W
 1,400 SF TEMP. ESM'T

NE 1/4 NW 1/4
 SEC 36
 T48N R26W

SE 1/4 NW 1/4
 SEC 36
 T48N R26W

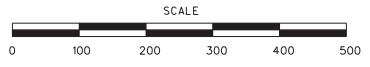
NW 1/4 NW 1/4
 SEC 36
 T48N R26W

SW 1/4 NW 1/4
 SEC 36
 T48N R26W

106
 JOHNSON COUNTY
 2,001 SF TEMP. ESM'T

54
 DAVID ALLEN HANDLY
 1,253 SF TEMP. ESM'T
 4,530,240 SF REMAINING
 03-70-36-00-000-0004.01

* (R) RELOCATE UTILITY POLE BY OTHERS



DATE PREPARED		1/10/2023	
ROUTE	STATE	MCI	
13			
DISTRICT	SHEET NO.	16	
KC			
COUNTY			
LAFAYETTE/JOHNSON			
JOB NO.			
J4P2333			
CONTRACT ID.			
PROJECT NO.			
BRIDGE NO.			

DESCRIPTION	DATE

MISSOURI HIGHWAYS AND TRANSPORTATION COMMISSION
 105 WEST CAPITOL
 JEFFERSON CITY, MO 65102
 1-888-ASH-MODOT (1-888-275-6636)

PLAN SHEET
 SHEET 13 OF 38

DATE PREPARED
1/10/2023

ROUTE 17	STATE MO
DISTRICT KC	SHEET NO. 17

COUNTY
LAFAYETTE/JOHNSON

JOB NO.
J4P2333

CONTRACT ID.

PROJECT NO.

BRIDGE NO.

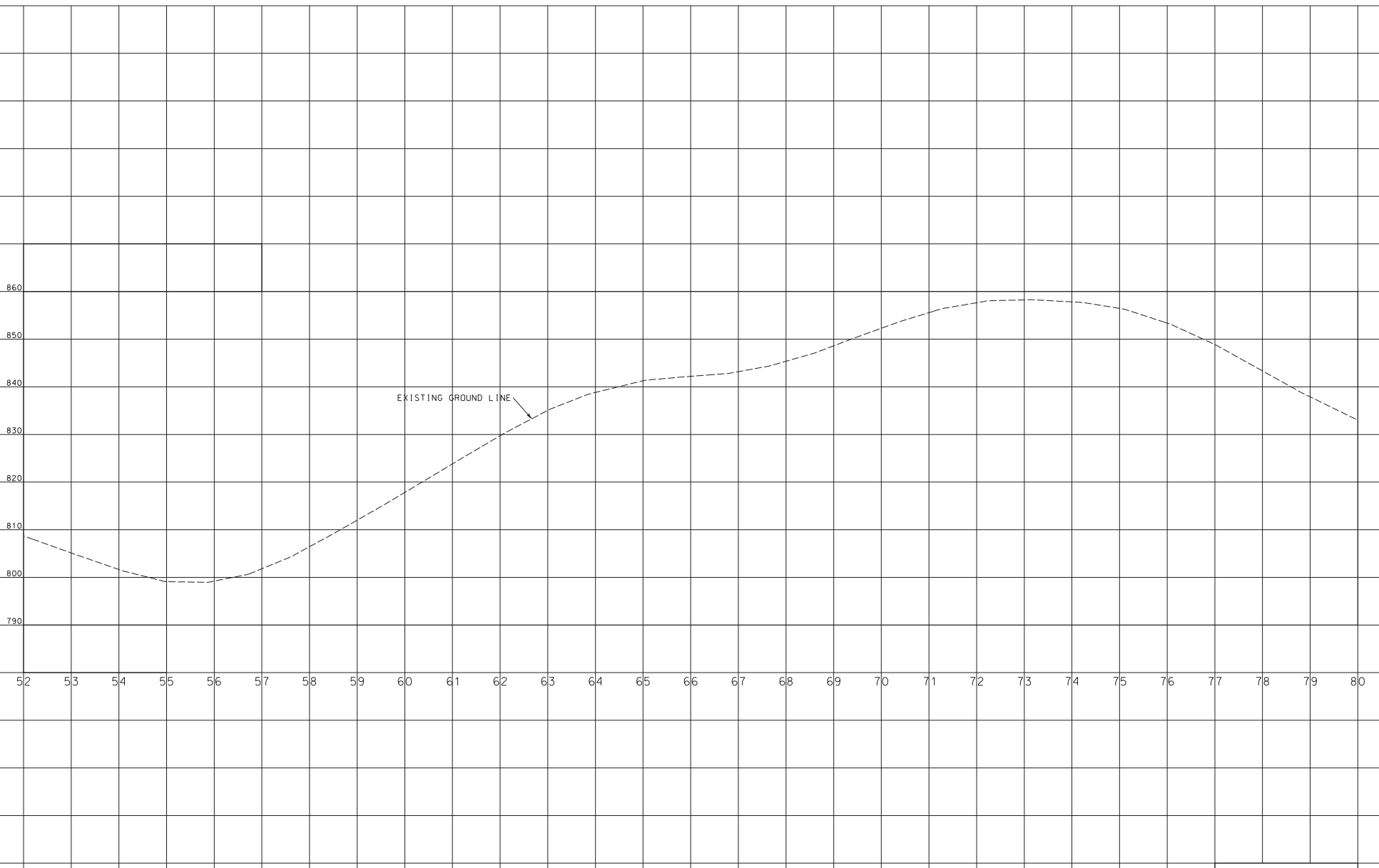
NO.	DESCRIPTION	DATE

MISSOURI HIGHWAYS AND TRANSPORTATION COMMISSION



105 WEST CAPITOL
JEFFERSON CITY, MO 65102
1-888-ASK-MODOT (1-888-275-6636)

IF A SEAL IS PRESENT ON THIS SHEET IT HAS BEEN ELECTRONICALLY SEALED AND DATED.



PLAN-PROFILE SHEET
SHEET 14 OF 38



80
 EXTEND EXIST. 3' x 2' RCB
 STA. 80+52.99 LT
 SKEW 44° 01' 13" LA
 10' SLAB LOG WALLS LT
 SEE CULVERT SECTION FOR DETAILS

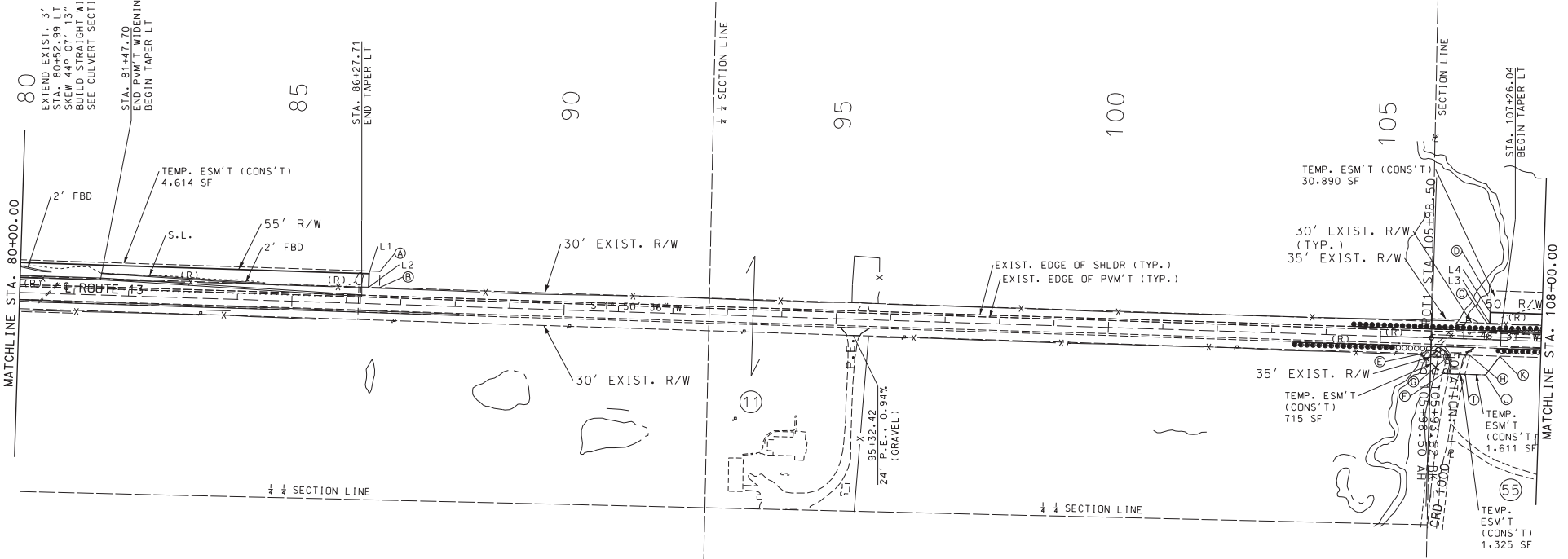
NE 1/4 SW 1/4
 SEC 36
 T48N R26W

(11)
 DAVIS LEE &
 CAROL J DENNIS
 17,014 SF NEW R/W
 4,614 SF TEMP. ESM'T
 6,953,391 SF REMAINING
 03-70-36-00-000-0005.00

SE 1/4 SW 1/4
 SEC 36
 T48N R26W

NW 1/4
 SEC 1
 T47N R26W
 STA. 104+41.69 TO STA. 109+23.04 LT
 BUILD 2-(MASH) CRASHWORTHY END TERMINAL
 BUILD 150' MGS GUARDRAIL

(12)
 RICKEY G &
 LYNDA C DYER
 59,834 SF NEW R/W
 76,773 SF TEMP. ESM'T
 2,929,669 SF REMAINING
 07-10-01-00-000-0003.00



NW 1/4 SW 1/4
 SEC 36
 T48N R26W

SW 1/4 SW 1/4
 SEC 36
 T48N R26W

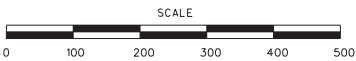
(108)
 JOHNSON COUNTY
 711 SF NEW R/W
 1,325 SF TEMP. ESM'T
 XXX.XX SF REMAINING

(55)
 BOURLAND
 PROPERTIES LLC
 XXX SF NEW R/W
 1,611 SF TEMP. ESM'T
 338,258 SF REMAINING
 07-10-02-00-000-0001.00

STA. 103+36.91 TO STA. 106+23.25 (OFF. 101.1' RT)
 BUILD 2-(MASH) CRASHWORTHY END TERMINAL
 BUILD 262.5' MGS GUARDRAIL

STA. 107+13.21 TO STA. 109+64.79 RT
 BUILD 2-(MASH) CRASHWORTHY END TERMINAL
 BUILD 150' MGS GUARDRAIL

PLAN SHEET
 SHEET 15 OF 38



DATE PREPARED	1/10/2023
ROUTE	13
STATE	MO
DISTRICT	KC
SHEET NO.	18
COUNTY	J4P2333
JOB NO.	J4P2333
CONTRACT ID.	
PROJECT NO.	
BRIDGE NO.	
DESCRIPTION	
DATE	

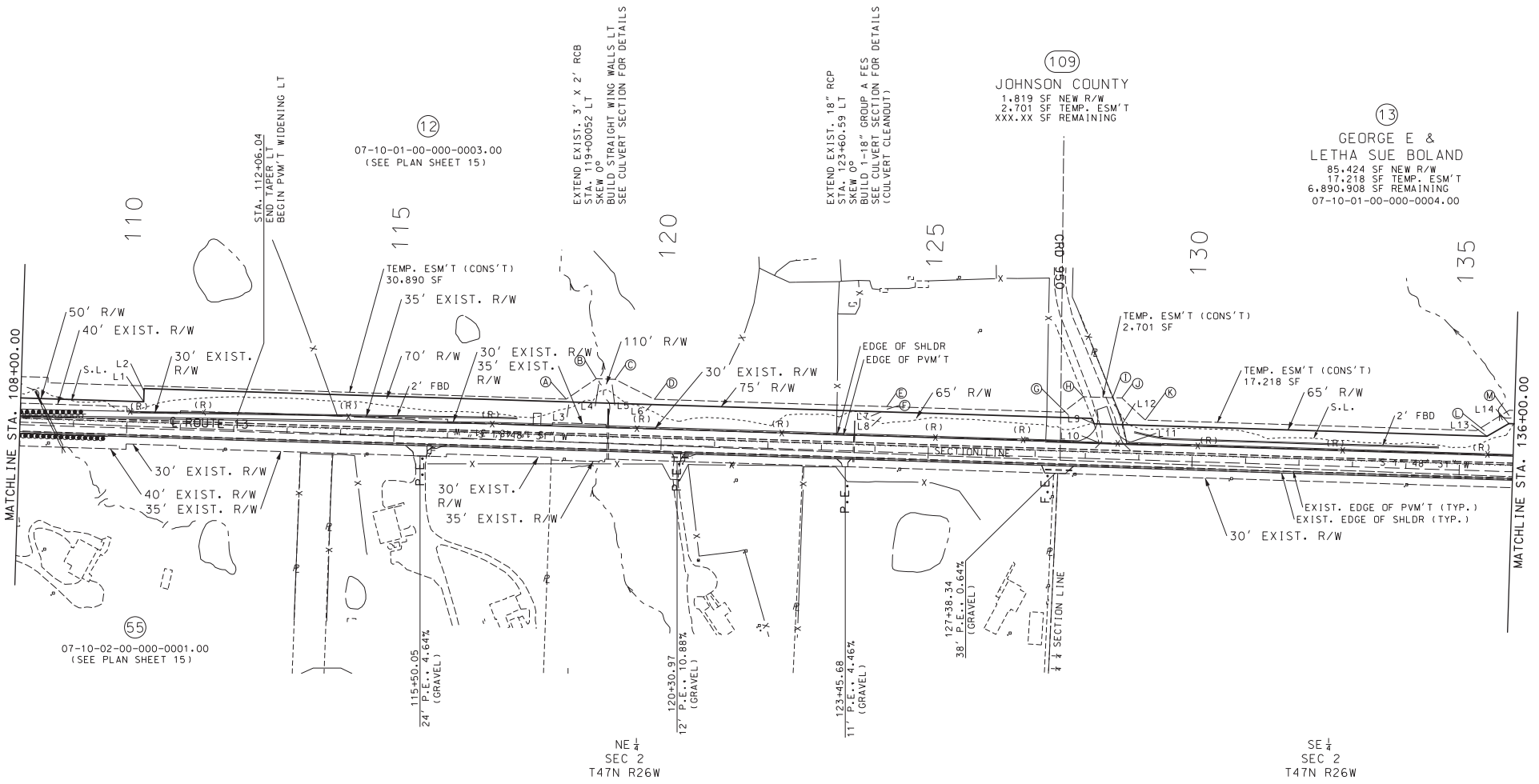
MISSOURI HIGHWAYS AND TRANSPORTATION
 COMMISSION
 105 WEST CAPITOL
 JEFFERSON CITY, MO 65102
 1-888-ASK-MODOT (1-888-275-6636)

IF A SEAL IS PRESENT ON THIS SHEET IT HAS BEEN ELECTRONICALLY SEALED AND DATED.



W 1/4 NW 1/4
SEC 1
T47N R26W

SW 1/4 SW 1/4
SEC 1
T47N R26W



MATCHLINE STA. 108+00.00

MATCHLINE STA. 136+00.00

07-10-01-00-000-0003.00
(SEE PLAN SHEET 15)

07-10-02-00-000-0001.00
(SEE PLAN SHEET 15)

115+50.05
24' P.E. 4.64%
(GRAVEL)

120+30.97
12' P.E. 10.88%
(GRAVEL)

123+45.68
11' P.E. 4.46%
(GRAVEL)

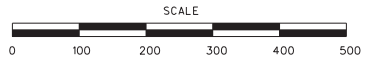
127+38.34
38' P.E. 6.64%
(GRAVEL)

SE 1/4
SEC 2
T47N R26W

NE 1/4
SEC 2
T47N R26W

JOHNSON COUNTY
1,819 SF NEW R/W
2,701 SF TEMP. ESM'T
XXX.XX SF REMAINING

GEORGE E &
LETHA SUE BOLAND
85,424 SF NEW R/W
17,218 SF TEMP. ESM'T
6,890,908 SF REMAINING
07-10-01-00-000-0004.00



PLAN SHEET
SHEET 17 OF 38

DATE PREPARED 1/10/2023	
ROUTE 13	STATE MO
DISTRICT KC	SHEET NO. 20
COUNTY LAFAYETTE/JOHNSON	
JOB NO. J4P2333	
CONTRACT ID.	
PROJECT NO.	
BRIDGE NO.	

DESCRIPTION	DATE

MISSOURI HIGHWAYS AND TRANSPORTATION COMMISSION

105 WEST CAPITOL
JEFFERSON CITY, MO 65102
1-888-ASH-MODOT (1-888-275-6636)

IF A SEAL IS PRESENT ON THIS SHEET, IT HAS BEEN ELECTRONICALLY SEALED AND DATED.

DATE PREPARED
1/10/2023

ROUTE 13	STATE MO
DISTRICT KC	SHEET NO. 25

COUNTY
LAFAYETTE/JOHNSON

JOB NO.
J4P2333

CONTRACT ID.

PROJECT NO.

BRIDGE NO.

NO.	DESCRIPTION	DATE

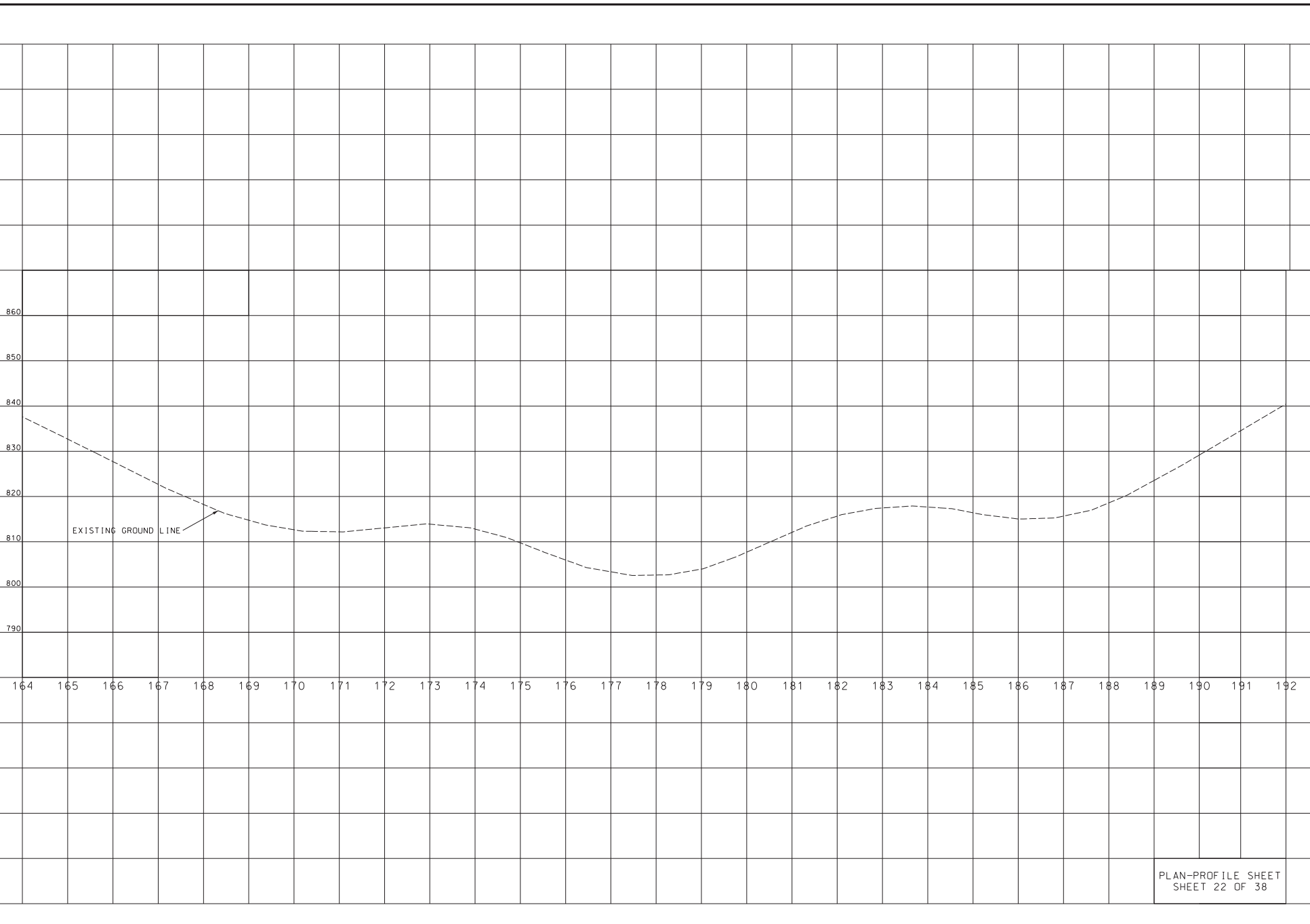
MISSOURI HIGHWAYS AND TRANSPORTATION COMMISSION



105 WEST CAPITOL
JEFFERSON CITY, MO 65102
1-888-ASK-MODOT (1-888-275-6636)

PLAN-PROFILE SHEET
SHEET 22 OF 38

IF A SEAL IS PRESENT ON THIS SHEET IT HAS BEEN ELECTRONICALLY SEALED AND DATED.



DATE PREPARED
1/11/2023

ROUTE 13 STATE MO

DISTRICT KC SHEET NO. 29

COUNTY LAFAYETTE/JOHNSON

JOB NO. J4P2333

CONTRACT ID.

PROJECT NO.

BRIDGE NO.

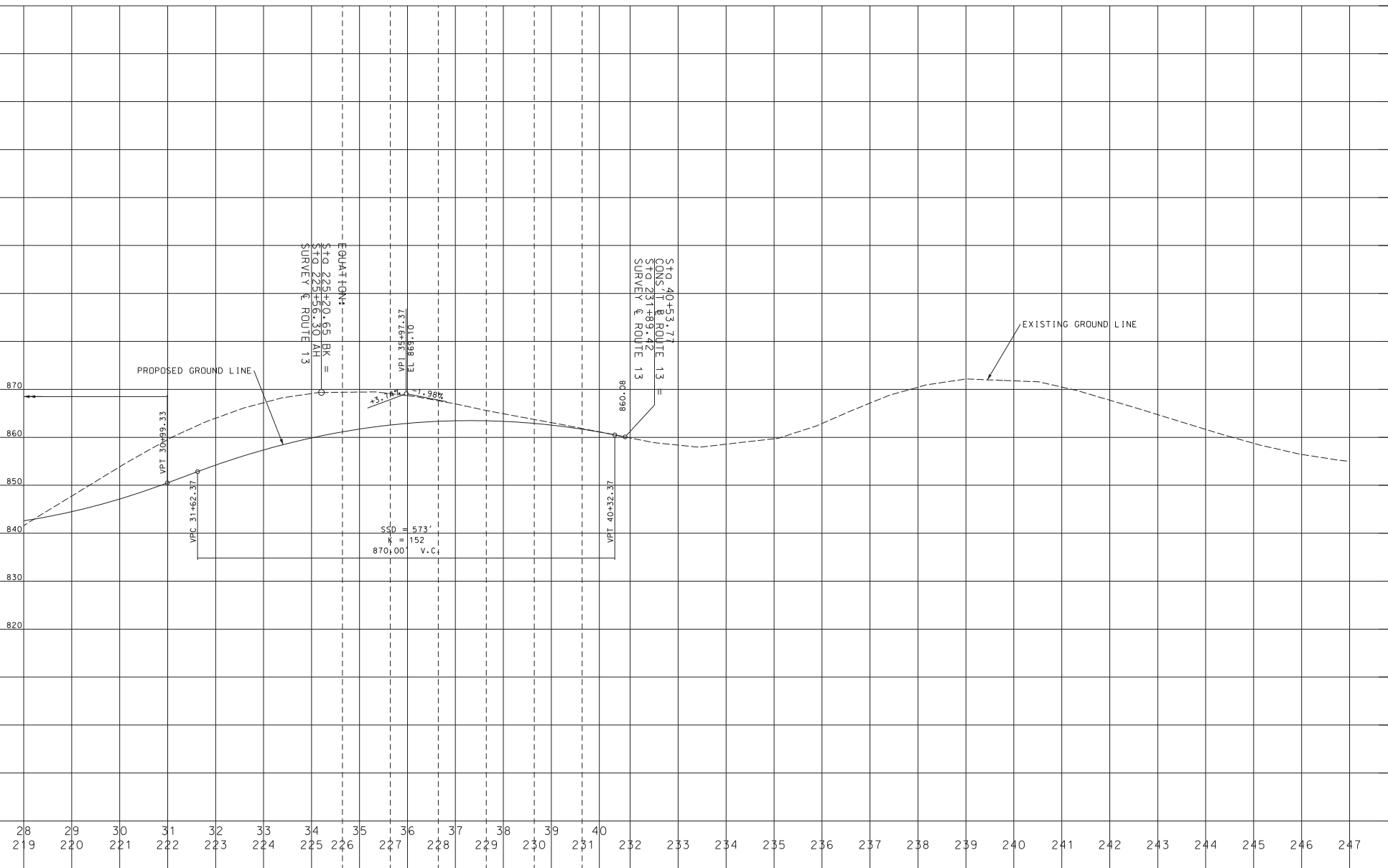
DESCRIPTION	DATE

MISSOURI HIGHWAYS AND TRANSPORTATION COMMISSION

MoDOT

105 WEST CAPITOL
JEFFERSON CITY, MO 65102
1-888-ASK-MODOT (1-888-275-6636)

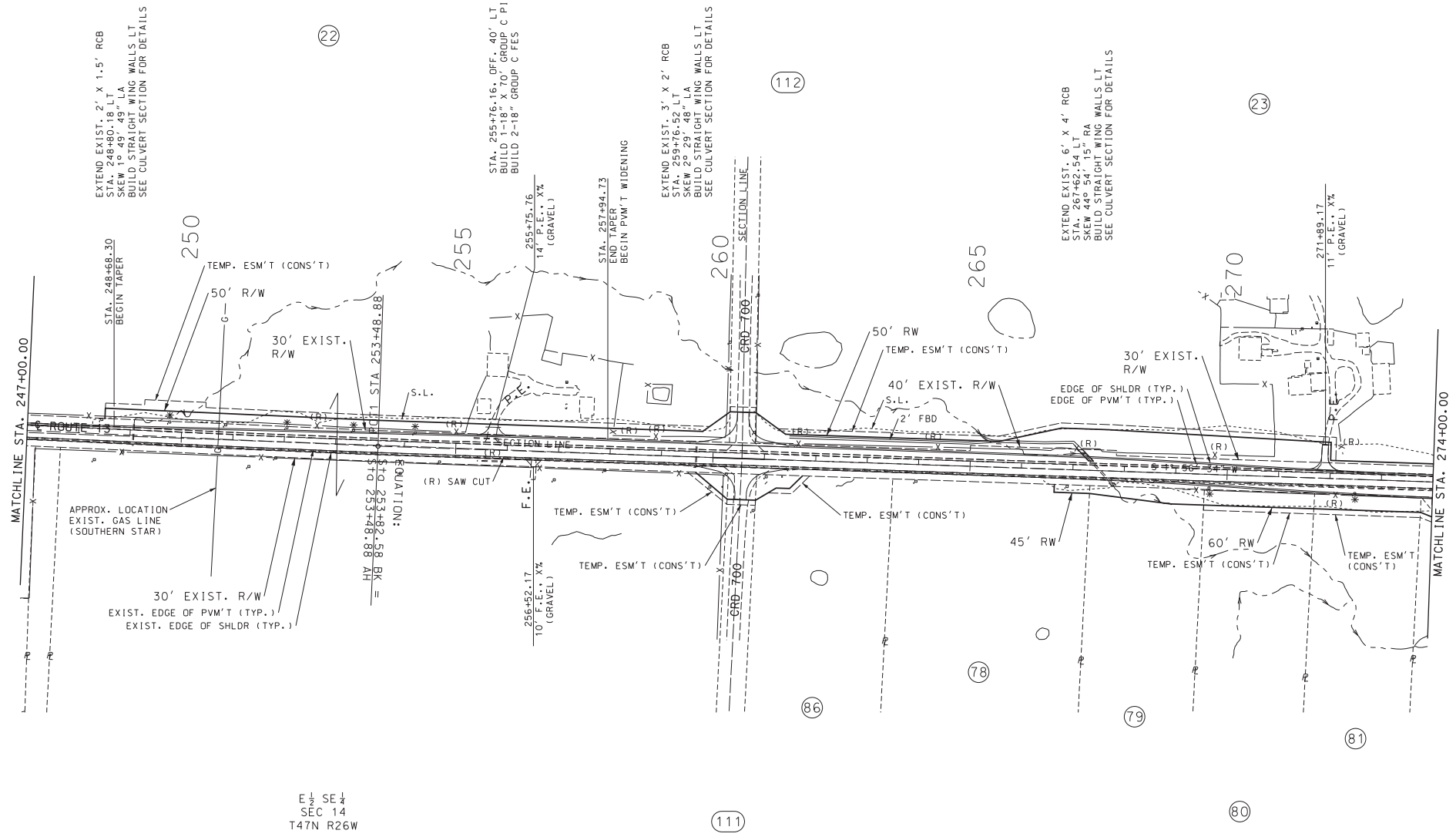
IF A SEAL IS PRESENT ON THIS SHEET IT HAS BEEN ELECTRONICALLY SEALED AND DATED.



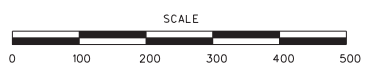
PLAN-PROFILE SHEET
SHEET 26 OF 38

W 1/4 SW 1/4
SEC 13
T47N R26W

W 1/2 NW 1/4
SEC 24
T47N R26W



* (R) RELOCATE UTILITY POLE BY OTHERS



(X) REMOVE EXIST. SHLDR & REBUILD W/ FULL DEPTH PVM'T

E 1/2 SE 1/4
SEC 14
T47N R26W

E 1/2 NW 1/4
SEC 23
T47N R26W

PLAN SHEET
SHEET 27 OF 38

DATE PREPARED 1/10/2023	
ROUTE 13	STATE MO
DISTRICT KC	SHEET NO. 30
COUNTY LAFAYETTE/JOHNSON	
JOB NO. J4P2333	
CONTRACT ID.	
PROJECT NO.	
BRIDGE NO.	

DATE	DESCRIPTION

MISSOURI HIGHWAYS AND TRANSPORTATION
COMMISSION

MoDOT

105 WEST CAPITOL
JEFFERSON CITY, MO 65102
1-888-ASK-MODOT (1-888-275-6636)

IF A SEAL IS PRESENT ON THIS SHEET IT HAS BEEN ELECTRONICALLY SEALED AND DATED.

DATE PREPARED
1/10/2023

ROUTE 13	STATE MO
DISTRICT KC	SHEET NO. 31

COUNTY
LAFAYETTE/JOHNSON

JOB NO.
J4P2333

CONTRACT ID.

PROJECT NO.

BRIDGE NO.

NO.	DESCRIPTION	DATE

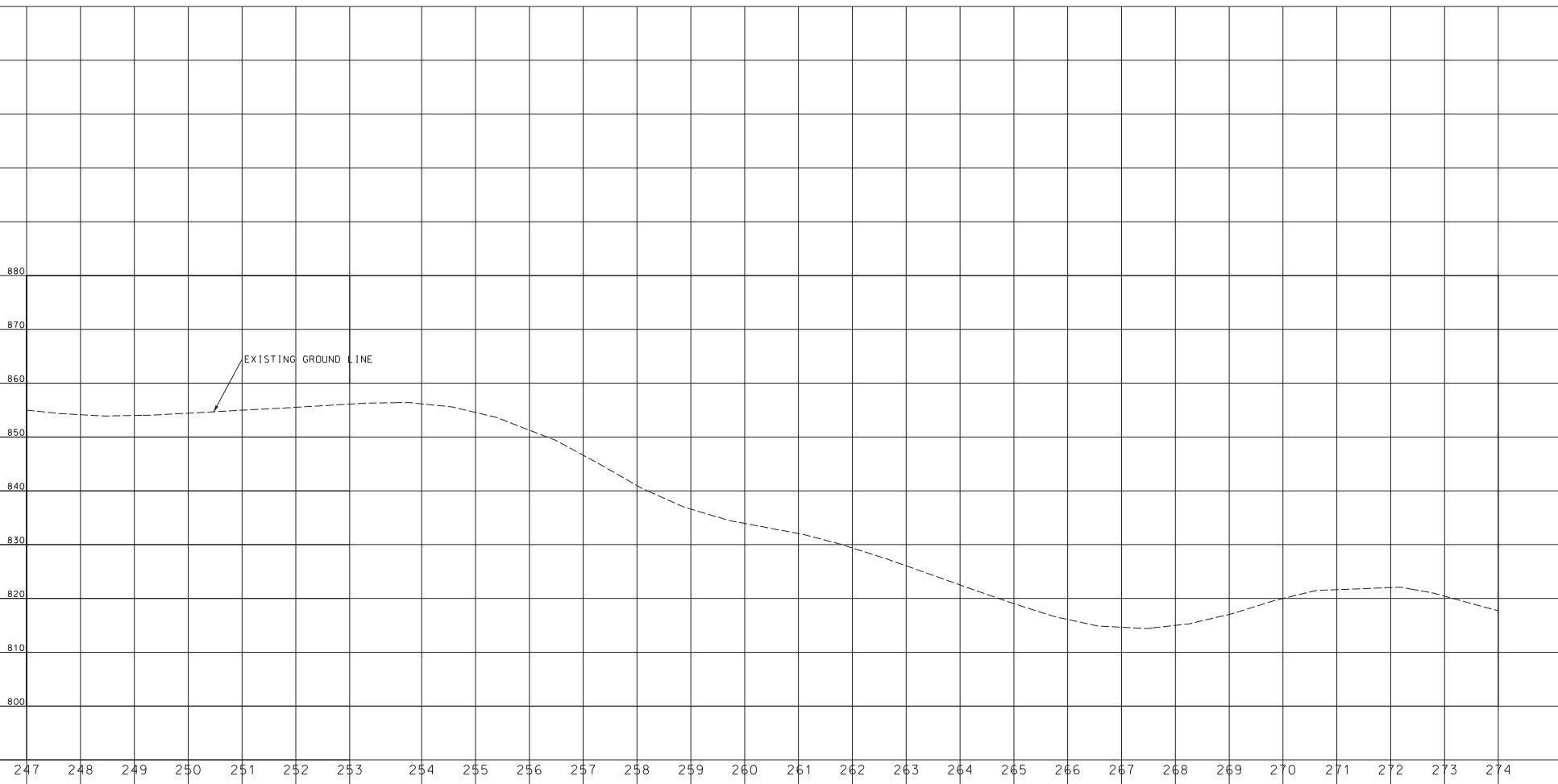
MISSOURI HIGHWAYS AND TRANSPORTATION COMMISSION



105 WEST CAPITOL
JEFFERSON CITY, MO 65102
1-888-ASK-MODOT (1-888-275-6636)

IF A SEAL IS PRESENT ON THIS SHEET IT HAS BEEN ELECTRONICALLY SEALED AND DATED.

REV.



PLAN-PROFILE SHEET
SHEET 28 OF 38



W 1/4 NW 1/4
SEC 24
T47N R26W

W 1/4 SW 1/4
SEC 24
T47N R26W

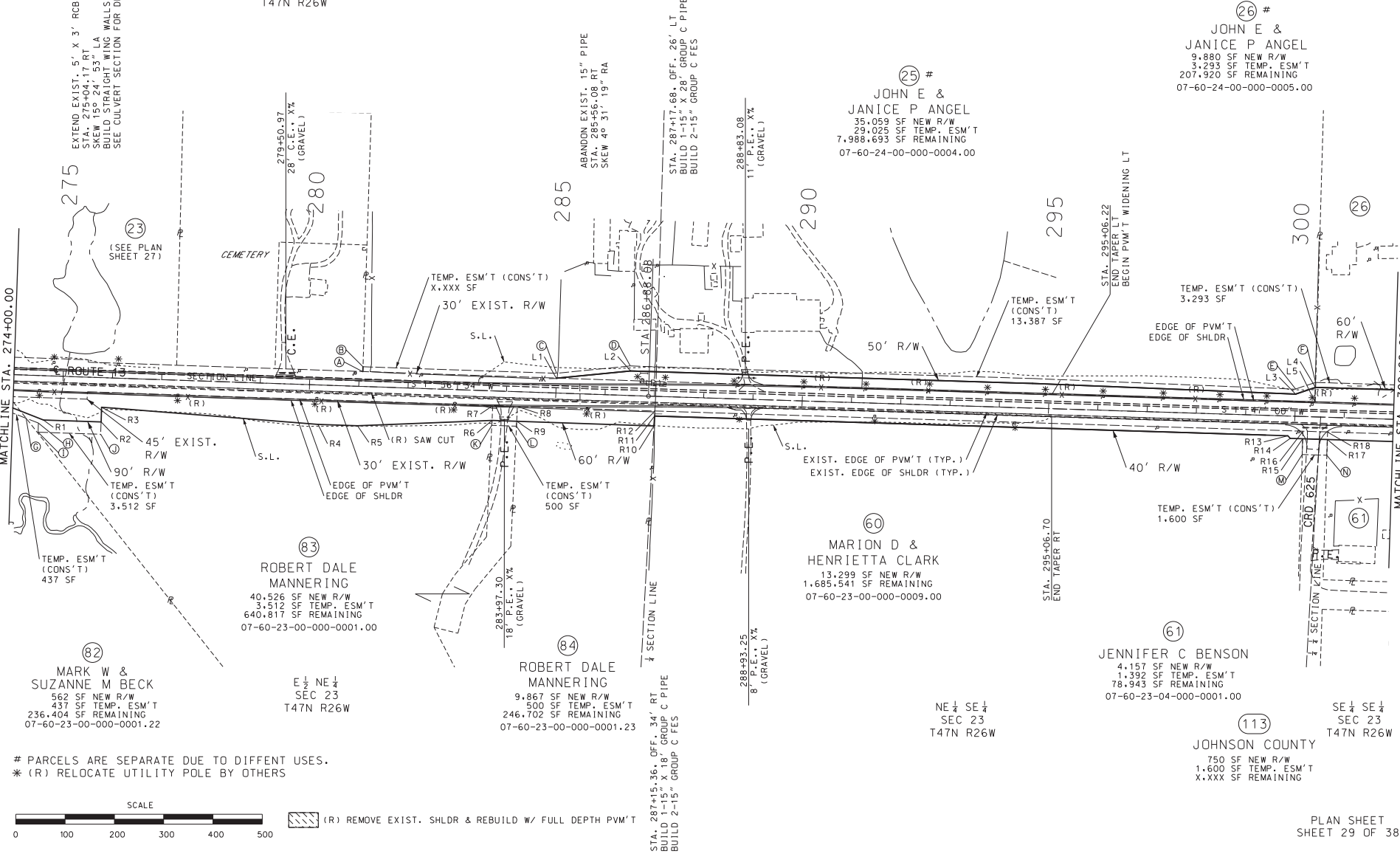
26 #
JOHN E &
JANICE P ANGEL
9,880 SF NEW R/W
3,293 SF TEMP. ESM'T
207,920 SF REMAINING
07-60-24-00-000-0005.00

25 #
JOHN E &
JANICE P ANGEL
35,059 SF NEW R/W
29,020 SF TEMP. ESM'T
7,988 SF REMAINING
07-60-24-00-000-0004.00

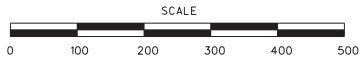
60
MARION D &
HENRIETTA CLARK
13,299 SF NEW R/W
1,685,541 SF REMAINING
07-60-23-00-000-0009.00

61
JENNIFER C BENSON
4,157 SF NEW R/W
1,392 SF TEMP. ESM'T
78,943 SF REMAINING
07-60-23-04-000-0001.00

113
JOHNSON COUNTY
750 SF NEW R/W
1,600 SF TEMP. ESM'T
X,XXX SF REMAINING



PARCELS ARE SEPARATE DUE TO DIFFERENT USES.
* (R) RELOCATE UTILITY POLE BY OTHERS



(R) REMOVE EXIST. SHLDR & REBUILD W/ FULL DEPTH PVM'T

STA. 287+15.36, OFF. 34' RT
BUILD 1'-15" X 18" GROUP C PIPE
BUILD 2'-15" GROUP C FEES

DATE PREPARED 1/10/2023	
ROUTE 13	STATE MO
DISTRICT KC	SHEET NO. 32
COUNTY LAFAYETTE/JOHNSON	
JOB NO. J4P2333	
CONTRACT ID.	
PROJECT NO.	
BRIDGE NO.	

DESCRIPTION	DATE

MISSOURI HIGHWAYS AND TRANSPORTATION
COMMISSION

105 WEST CAPITOL
JEFFERSON CITY, MO 65102
1-888-ASH-MODOT (1-888-275-6636)

IF A SEAL IS PRESENT ON THIS SHEET IT HAS BEEN ELECTRONICALLY SEALED AND DATED.

DATE PREPARED
1/10/2023

ROUTE 13	STATE MO
DISTRICT KC	SHEET NO. 33

COUNTY
LAFAYETTE/JOHNSON

JOB NO.
J4P2333

CONTRACT ID.

PROJECT NO.

BRIDGE NO.

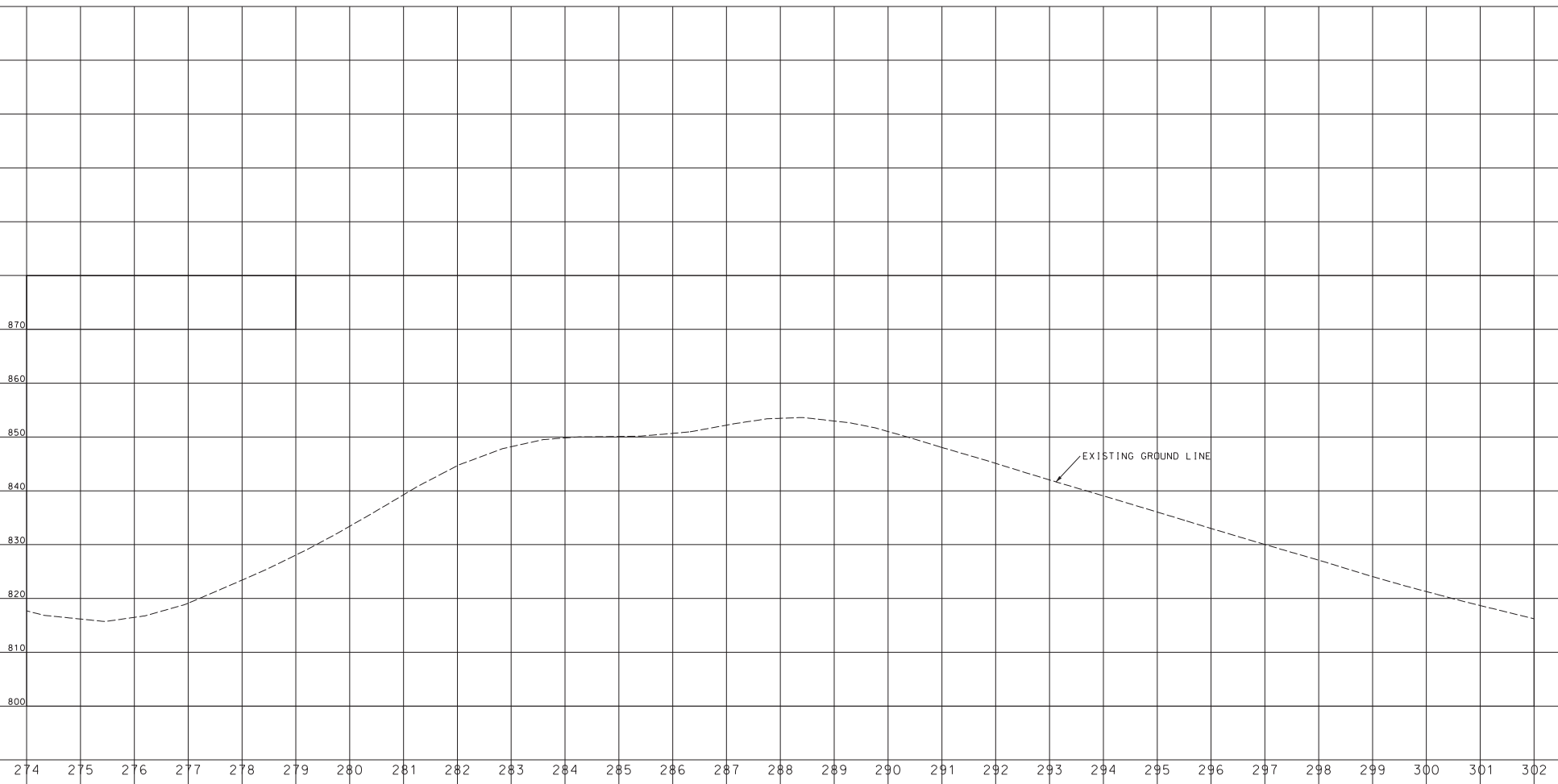
NO.	DESCRIPTION	DATE

MISSOURI HIGHWAYS AND TRANSPORTATION COMMISSION



105 WEST CAPITOL
JEFFERSON CITY, MO 65102
1-888-ASK-MODOT (1-888-275-6636)

IF A SEAL IS PRESENT ON THIS SHEET IT HAS BEEN ELECTRONICALLY SEALED AND DATED.

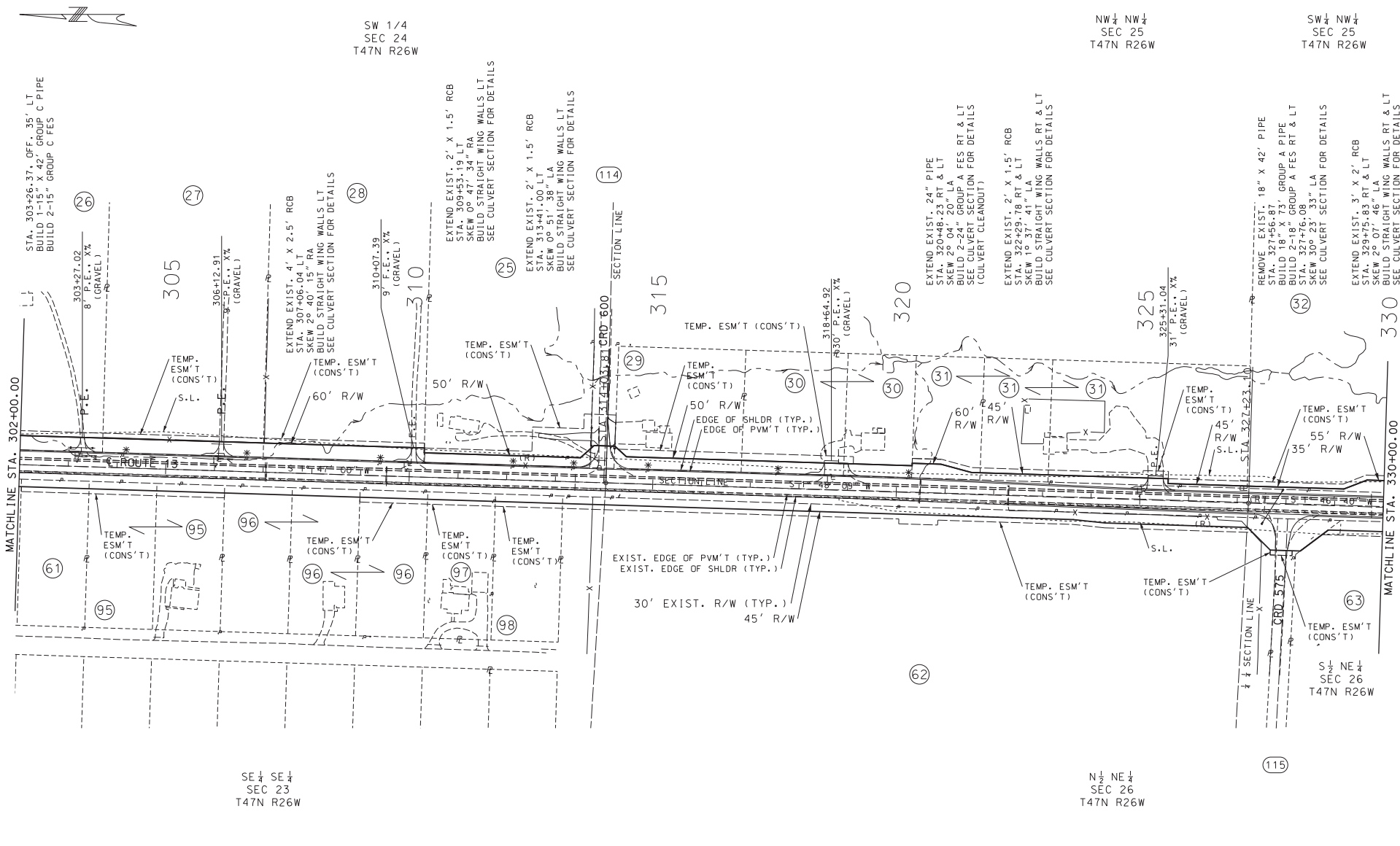


PLAN-PROFILE SHEET
SHEET 30 OF 38

SW 1/4
SEC 24
T47N R26W

NW 1/4 NW 1/4
SEC 25
T47N R26W

SW 1/4 NW 1/4
SEC 25
T47N R26W

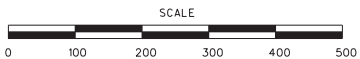


SE 1/4 SE 1/4
SEC 23
T47N R26W

N 1/2 NE 1/4
SEC 26
T47N R26W

S 1/2 NE 1/4
SEC 26
T47N R26W

* (R) RELOCATE UTILITY POLE BY OTHERS



DATE PREPARED 1/10/2023	
ROUTE 13	STATE MO
DISTRICT KC	SHEET NO. 34
COUNTY LAFAYETTE/JOHNSON	
JOB NO. J4P2333	
CONTRACT ID.	
PROJECT NO.	
BRIDGE NO.	

DATE	DESCRIPTION

MISSOURI HIGHWAYS AND TRANSPORTATION COMMISSION

MoDOT

105 WEST CAPITOL
JEFFERSON CITY, MO 65102
1-888-ASH-MODOT (1-888-275-6636)

DATE PREPARED
1/10/2023
ROUTE
13 STATE
MO
DISTRICT
KC SHEET NO.
35
COUNTY
LAFAYETTE/JOHNSON
JOB NO.
J4P2333
CONTRACT ID.

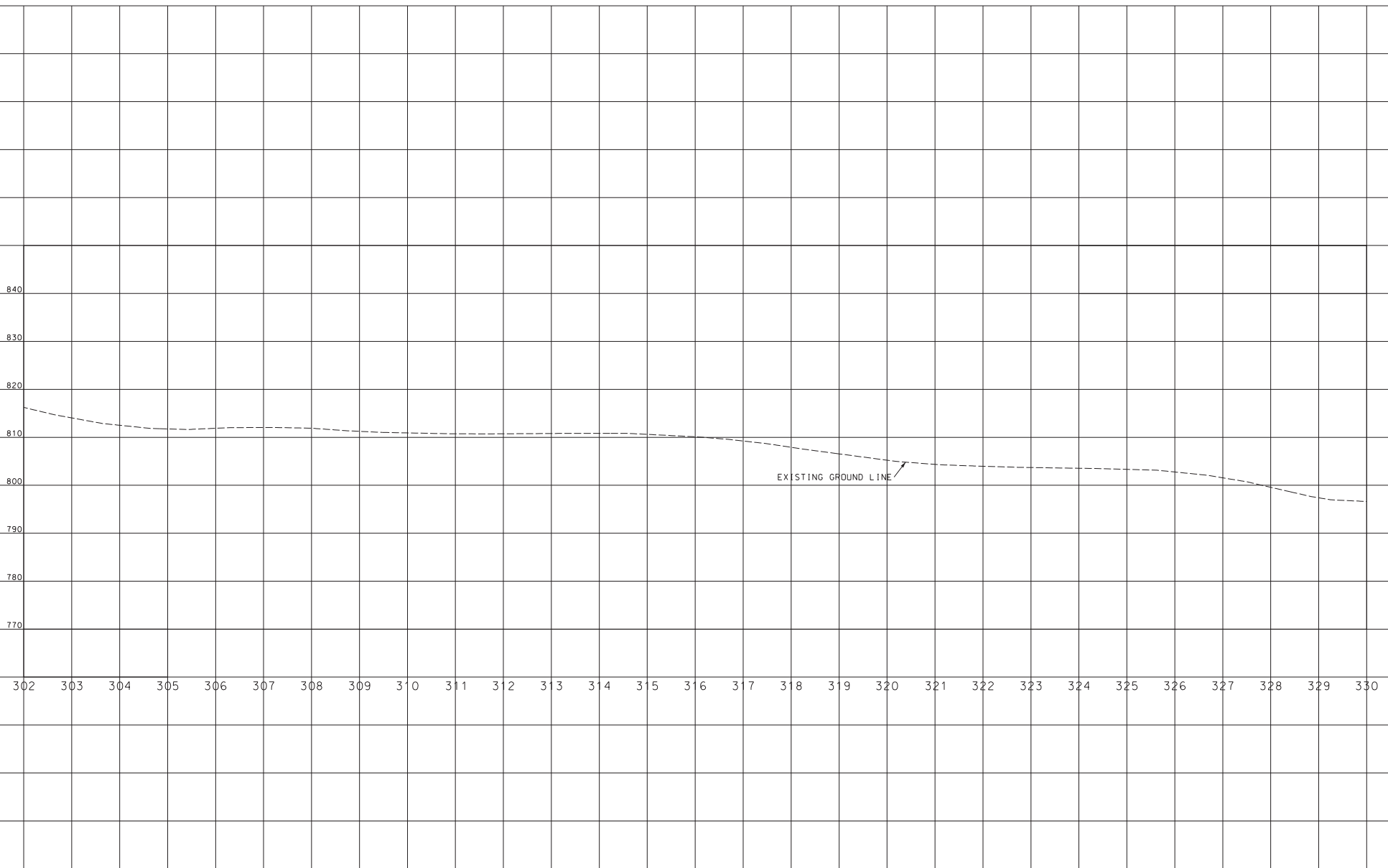
PROJECT NO.	BRIDGE NO.

MISSOURI HIGHWAYS AND TRANSPORTATION COMMISSION

 105 WEST CAPITOL
 JEFFERSON CITY, MO 65102
 1-888-ASK-MODOT (1-888-275-6636)

REVISION	DATE	DESCRIPTION

IF A SEAL IS PRESENT ON THIS SHEET IT HAS BEEN ELECTRONICALLY SEALED AND DATED.



PLAN-PROFILE SHEET
SHEET 32 OF 38



SW ¼ NW ¼
SEC 25
T47N R26W

33 JOSEPH &
JILL PERA
8,399 SF NEW R/W
4,146 SF TEMP. ESM'T
427,201 SF REMAINING
07-70-25-00-000-0011.00

34 WILLIAM C &
EDNA M BAGINSKY
4,949 SF NEW R/W
2,474 SF TEMP. ESM'T
4330,651 SF REMAINING
07-70-25-00-000-0012.00

35 DEVIN LAWRENCE &
SHELBY JO SPROSTON
5,606 SF NEW R/W
2,803 SF TEMP. ESM'T
245,637 SF REMAINING
07-70-25-00-000-0013.00

36 CLAYTON P &
LESLIE D BURGIN
800 SF NEW R/W
400 SF TEMP. ESM'T
185,637 SF REMAINING
07-70-25-00-000-0013.01

37 HELEN C MISNER
1,680 SF NEW R/W
1,779 SF TEMP. ESM'T
216,120 SF REMAINING
07-70-25-00-000-0014.00

38 SUMMIT
PROPERTIES II INC
3,588 SF NEW R/W
1,429 SF TEMP. ESM'T
214,212 SF REMAINING
07-70-25-00-000-0015.00

32 THOMAS W &
KELLY R HOBBS
15,581 SF NEW R/W
13,033 SF TEMP. ESM'T
1,378,339 SF REMAINING
07-70-25-00-000-0009.00

ABANDON EXIST. 15" X 50" PIPE
STA. 335+71.90,
SKEW 2° 09', 17" LA

REMOVE EXIST. 18" X 40" PIPE
STA. 340+22.86,
STA. 340+24.89, OFF. 35' LT
BUILD 1-18" X 44" GROUP C PIPE
BUILD 2-18" GROUP C FES

REMOVE EXIST. 15" X 32" PIPE
STA. 343+34.43 LT
STA. 343+36.22, OFF. 34' LT
BUILD 1-15" X 42" GROUP C PIPE
BUILD 2-15" GROUP C FES

REMOVE EXIST. 15" X 20" PIPE
STA. 346+77.46 LT
STA. 346+75.69, OFF. 27' LT
BUILD 1-15" X 28" GROUP C PIPE
BUILD 2-15" GROUP C FES

39 BOYD O &
PATRICIA M STEVENSON
4,831 SF NEW R/W
3,711 SF TEMP. ESM'T
692,129 SF REMAINING
07-70-25-00-000-0016.00

REMOVE EXIST. 15" X 24" PIPE
STA. 350+32.79 LT
STA. 350+31.81, OFF. 30' LT
BUILD 1-15" X 28" GROUP C PIPE
BUILD 2-15" GROUP C FES

REMOVE EXIST. 12" X 42" PIPE
STA. 354+41.21, OFF. 28' LT
BUILD 1-15" X 42" GROUP C PIPE
BUILD 2-15" GROUP C FES

330 MATCHLINE STA. 330+00.00

335

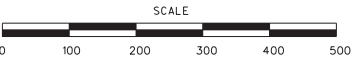
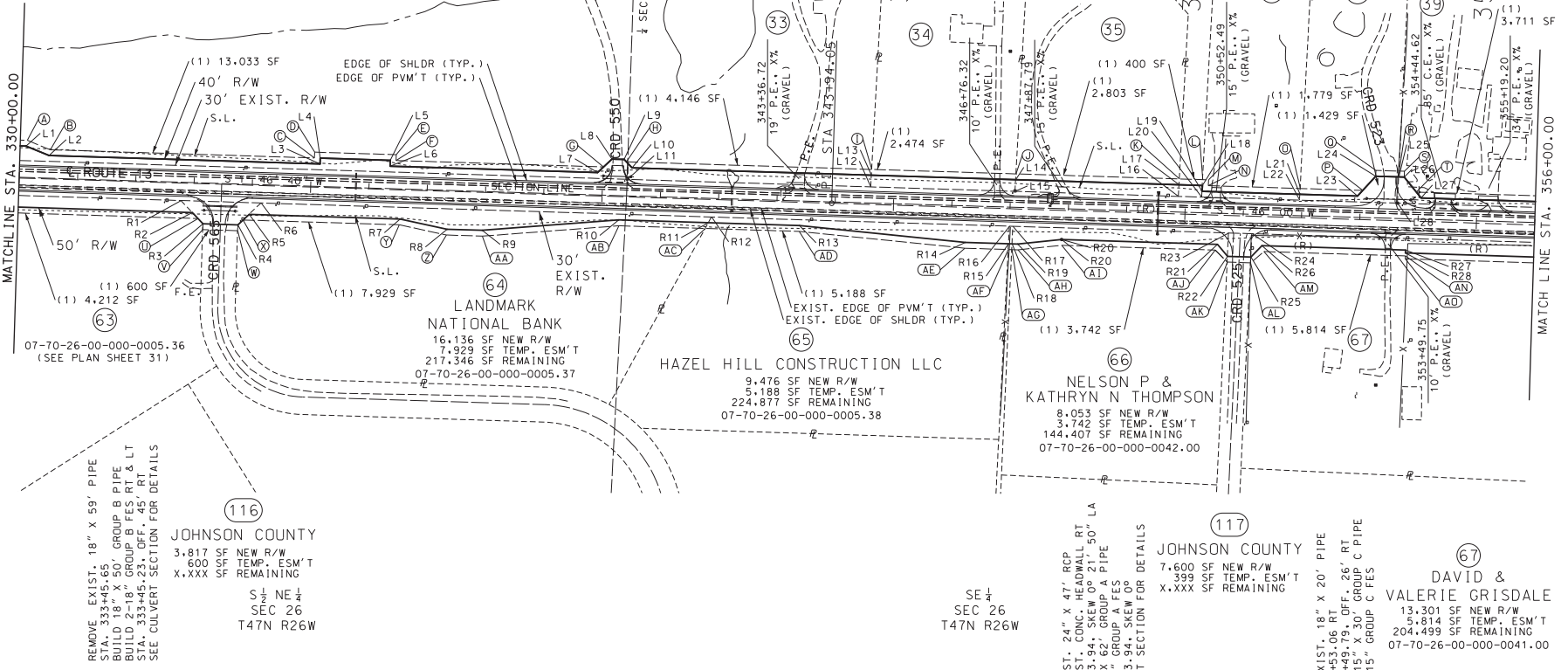
340

345

350

355

MATCHLINE STA. 356+00.00



NOTE:
(1) TEMPORARY EASEMENT (CONSTRUCTION)

DATE PREPARED 1/10/2023	
ROUTE 13	STATE MO
DISTRICT KC	SHEET NO. 36
COUNTY LAFAYETTE/JOHNSON	
JOB NO. J4P2333	
CONTRACT ID.	
PROJECT NO.	
BRIDGE NO.	
DATE	DESCRIPTION

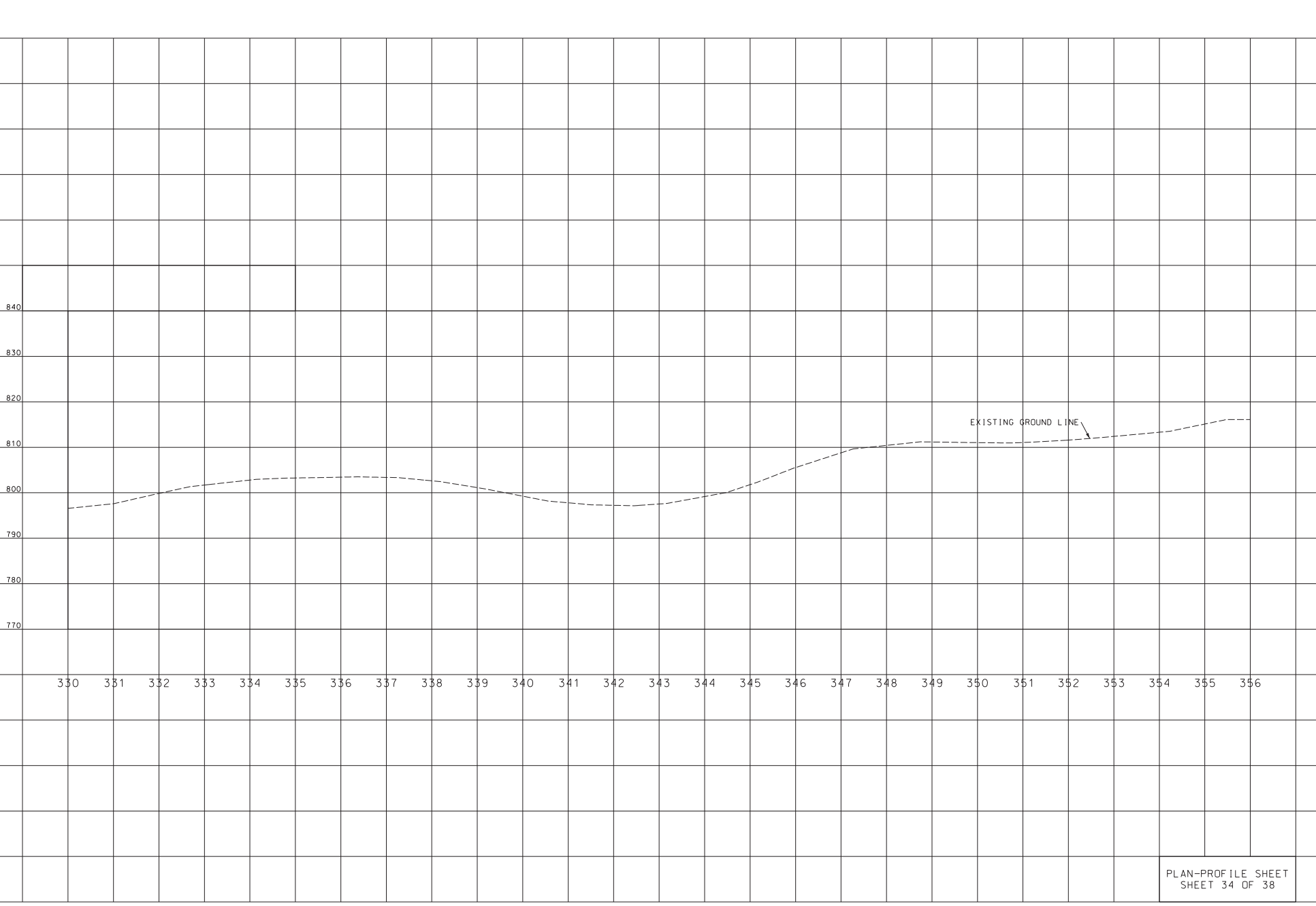
MISSOURI HIGHWAYS AND TRANSPORTATION
COMMISSION

105 WEST CAPITOL
JEFFERSON CITY, MO 65102
1-888-ASK-MODOT (1-888-275-6636)

DATE PREPARED 1/10/2023	
ROUTE 13	STATE MO
DISTRICT KC	SHEET NO. 37
COUNTY LAFAYETTE/JOHNSON	
JOB NO. J4P2333	
CONTRACT ID.	
<input checked="" type="checkbox"/> PROJECT NO.	
BRIDGE NO.	

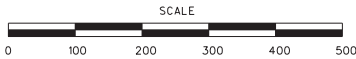
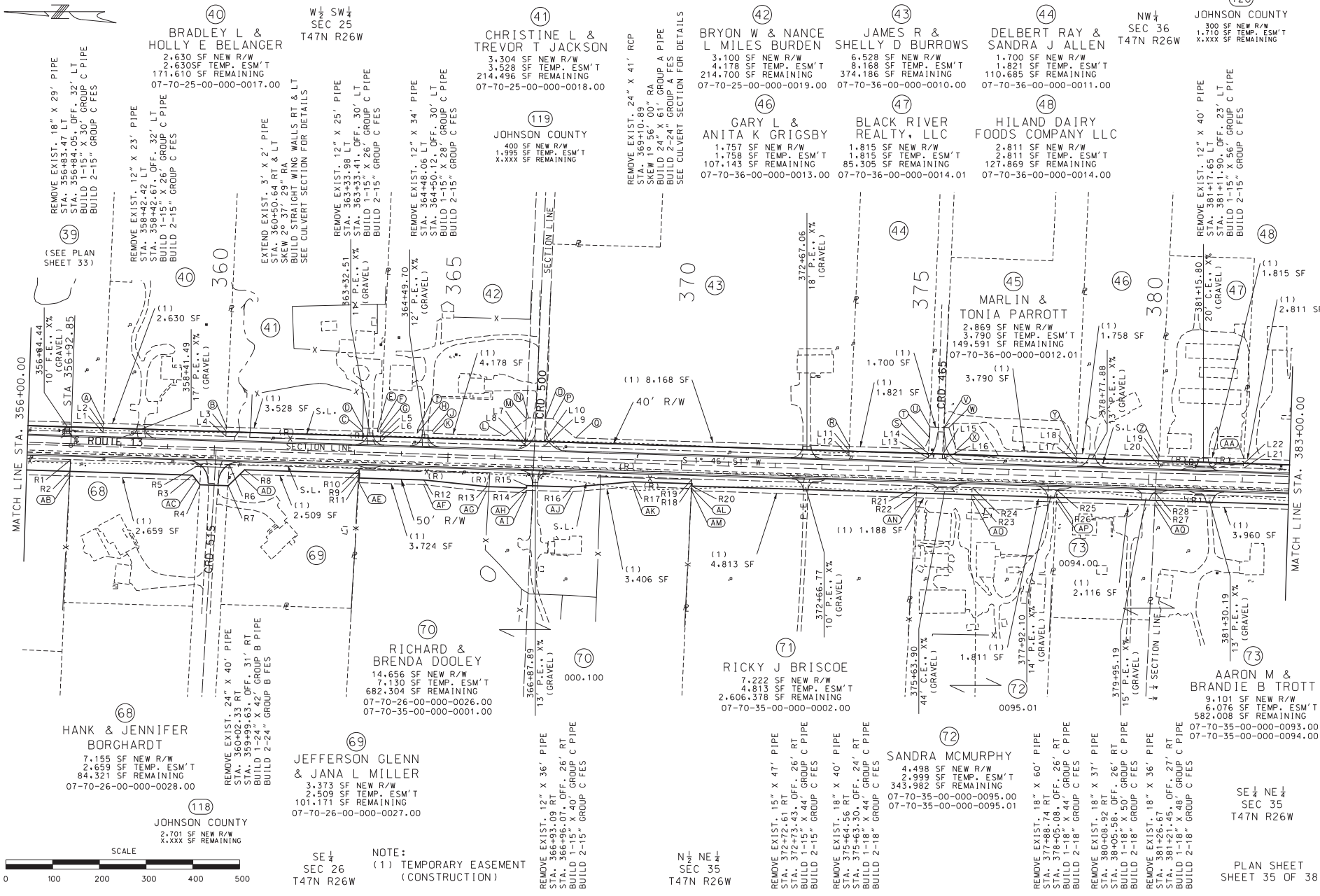
DESCRIPTION	DATE

MISSOURI HIGHWAYS AND TRANSPORTATION COMMISSION	105 WEST CAPITOL JEFFERSON CITY, MO 65102 1-888-ASK-MODOT (1-888-275-6636)
---	--



PLAN-PROFILE SHEET
SHEET 34 OF 38

REV. IF A SEAL IS PRESENT ON THIS SHEET IT HAS BEEN ELECTRONICALLY SEALED AND DATED.



SCALE
0 100 200 300 400 500

NOTE:
(1) TEMPORARY EASEMENT
(CONSTRUCTION)

N 1/2 - NE 1/4
SEC 35
T47N R26W

SE 1/4 NE 1/4
SEC 35
T47N R26W

PLAN SHEET
SHEET 35 OF 38

DATE PREPARED	1/10/2023
ROUTE	13
STATE	MO
DISTRICT	KC
SHEET NO.	38
COUNTY	LAFAYETTE/JOHNSON
JOB NO.	J4P2333
CONTRACT ID.	
PROJECT NO.	
BRIDGE NO.	

DATE	
DESCRIPTION	

DATE	
DESCRIPTION	

MISSOURI HIGHWAYS AND TRANSPORTATION
COMMISSION

MoDOT

105 WEST CAPITOL
JEFFERSON CITY, MO 65102
1-888-ASK-MODOT (1-888-275-6636)

IF A SEAL IS PRESENT ON THIS SHEET IT HAS BEEN ELECTRONICALLY SEALED AND DATED.

DATE PREPARED
1/10/2023

ROUTE 13	STATE MO
DISTRICT KC	SHEET NO. 39

COUNTY
LAFAYETTE/JOHNSON

JOB NO.
J4P2333

CONTRACT ID.

PROJECT NO.

BRIDGE NO.

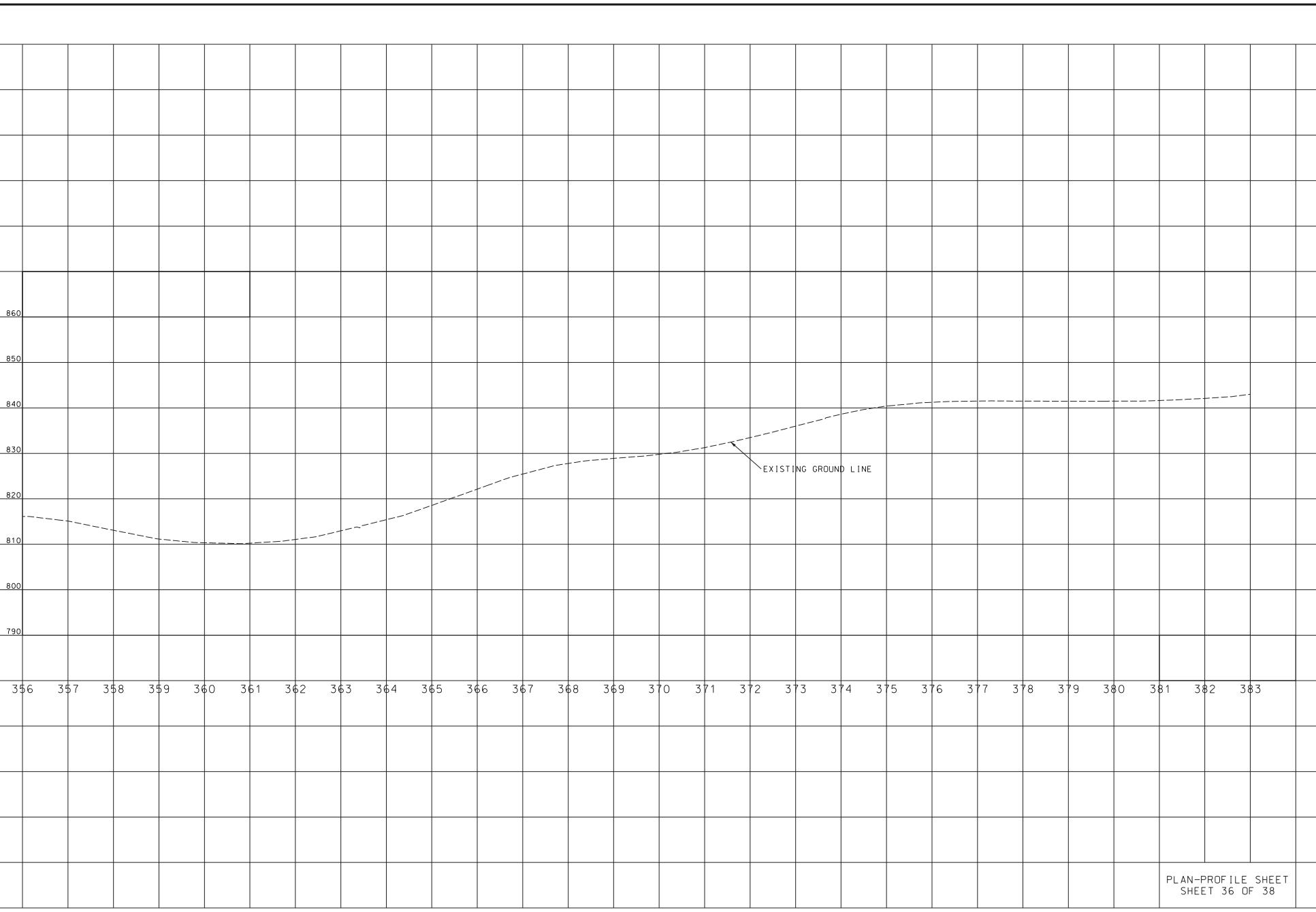
DESCRIPTION	DATE

MISSOURI HIGHWAYS AND TRANSPORTATION
COMMISSION



105 WEST CAPITOL
JEFFERSON CITY, MO 65102
1-888-ASK-MODOT (1-888-275-6636)

IF A SEAL IS PRESENT ON THIS SHEET IT HAS BEEN ELECTRONICALLY SEALED AND DATED.



PLAN-PROFILE SHEET
SHEET 36 OF 38



④9

ROGER L &
JANET MILLER

2,040 SF NEW R/W
82,039 SF TEMP. ESM'T
85,080 SF REMAINING
07-70-36-00-000-0015.01

STA. 386+87.92, OFF. 34' LT
BUILD 1-15" X 44" GROUP C PIPE
BUILD 2-15" GROUP C FES

NW ¼

SEC 36
T47N R26W

⑤1

ANDREW JOSEPH &
RITA KAY KING

4,852 SF NEW R/W
131,926 SF REMAINING
07-70-36-00-000-0021.05

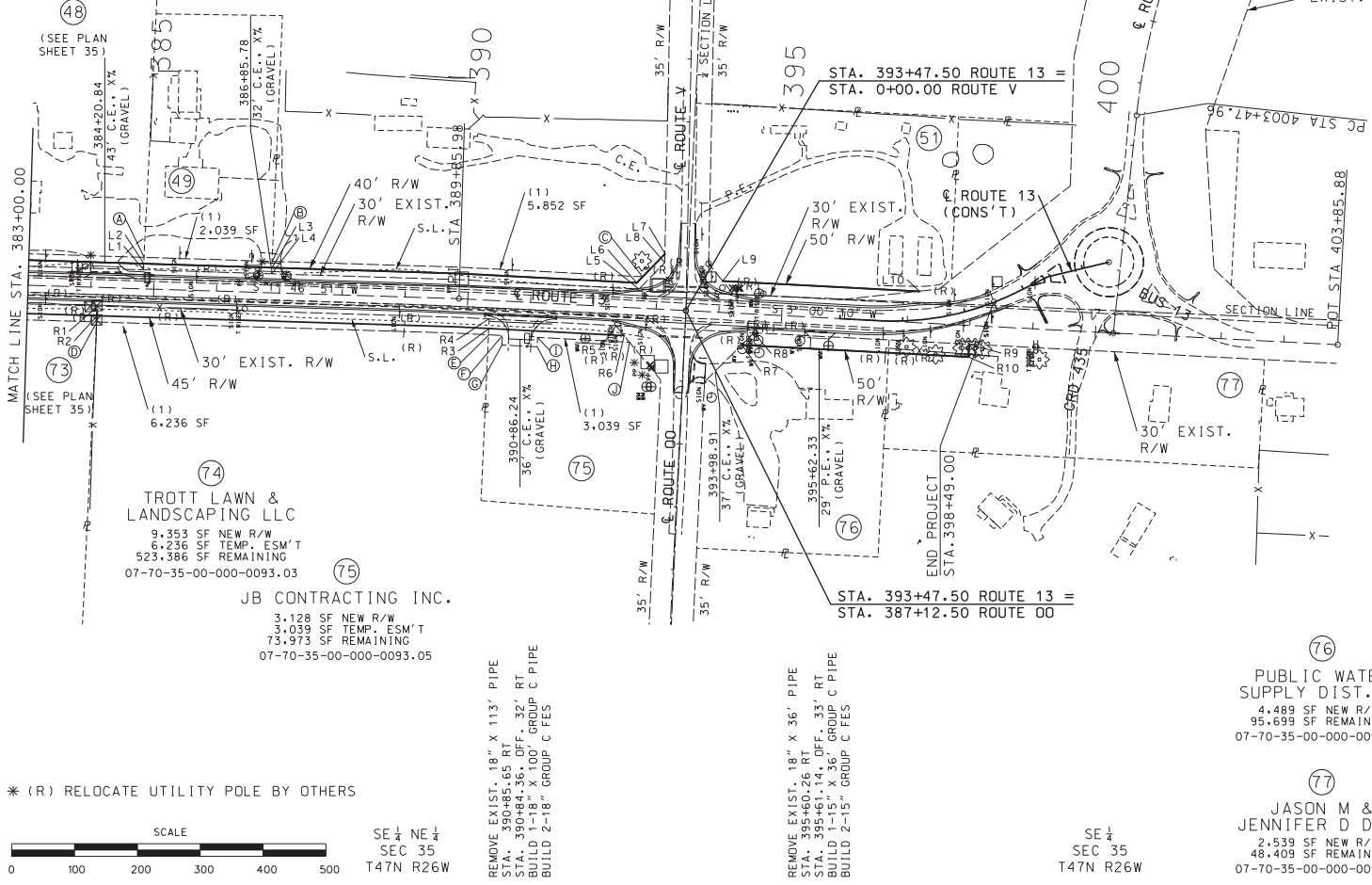
SW ¼

SEC 36
T47N R26W

⑤0

SPEEDWAY
PARTNERS INC.

6,444 SF NEW R/W
8,852 SF TEMP. ESM'T
1,065,132 SF REMAINING
07-70-36-00-000-0015.00



⑦4

TROTT LAWN &
LANDSCAPING LLC

9,353 SF NEW R/W
6,236 SF TEMP. ESM'T
523,386 SF REMAINING
07-70-35-00-000-0093.03

⑦5

JB CONTRACTING INC.

3,128 SF NEW R/W
3,039 SF TEMP. ESM'T
73,973 SF REMAINING
07-70-35-00-000-0093.05

⑦6

PUBLIC WATER
SUPPLY DIST. #1

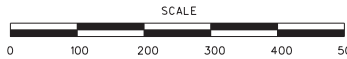
4,489 SF NEW R/W
95,639 SF REMAINING
07-70-35-00-000-0092.00

⑦7

JASON M &
JENNIFER D DUNN

2,539 SF NEW R/W
48,409 SF REMAINING
07-70-35-00-000-0091.00

* (R) RELOCATE UTILITY POLE BY OTHERS



SE ¼ NE ¼
SEC 35
T47N R26W

SE ¼
SEC 35
T47N R26W

PLAN SHEET
SHEET 37 OF 40

DATE PREPARED 1/10/2023		STATE
ROUTE 13	MO	
DISTRICT KC	SHEET NO. 40	
COUNTY LAFAYETTE/JOHNSON		
JOB NO. J4P2333		
CONTRACT ID.		
PROJECT NO.		
BRIDGE NO.		

DATE	DESCRIPTION

MISSOURI HIGHWAYS AND TRANSPORTATION
COMMISSION

105 WEST CAPITOL
JEFFERSON CITY, MO 65102
1-888-ASH-MODOT (1-888-275-6636)

DATE PREPARED
1/10/2023

ROUTE 13	STATE MO
DISTRICT KC	SHEET NO. 41
COUNTY LAFAYETTE/JOHNSON	
JOB NO. J4P2333	
CONTRACT ID.	
PROJECT NO.	
BRIDGE NO.	

DESCRIPTION	DATE

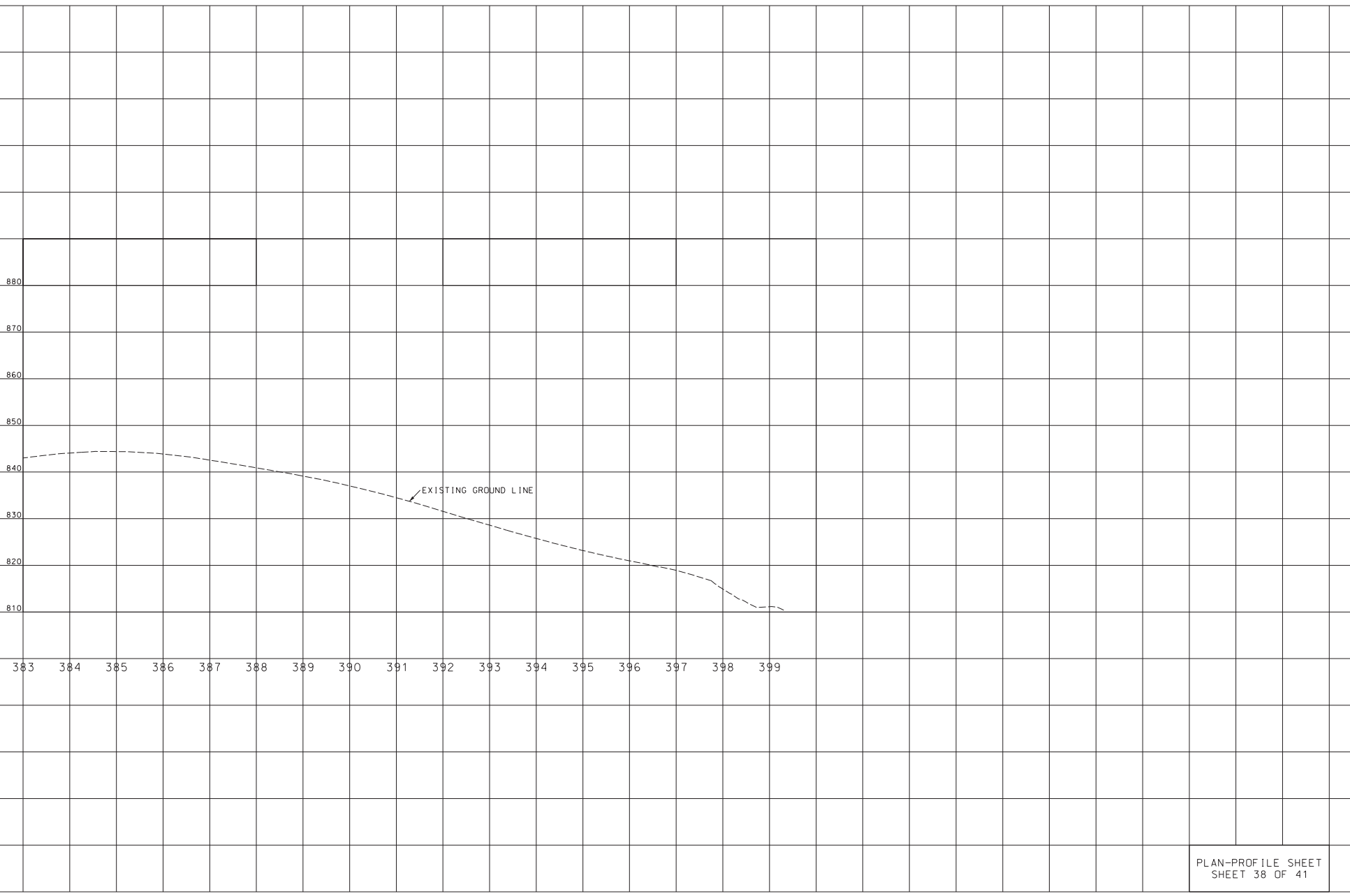
MISSOURI HIGHWAYS AND TRANSPORTATION COMMISSION



105 WEST CAPITOL
JEFFERSON CITY, MO 65102
1-888-ASK-MODOT (1-888-275-6636)

PLAN-PROFILE SHEET
SHEET 38 OF 41

IF A SEAL IS PRESENT ON THIS SHEET IT HAS BEEN ELECTRONICALLY SEALED AND DATED.



PRIVATE ENTRANCE
STA 423+79.58
OFF RT
GRAVEL APPROACH

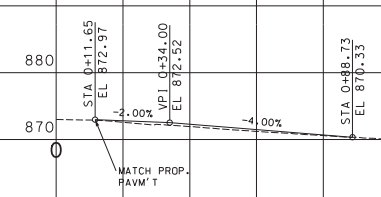
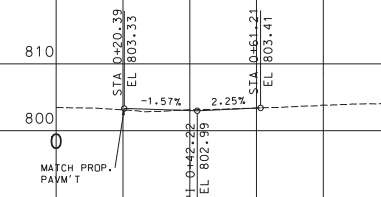
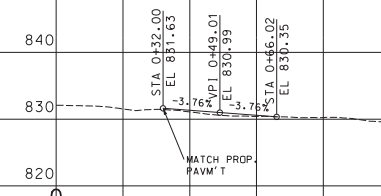
COMMERCIAL ENTRANCE
STA 62+43.38
OFF LT
GRAVEL APPROACH

BORLAND RD
STA 395+69.98
OFF LT
8" PAVED APPROACH

PRIVATE ENTRANCE
STA 53+47.24
OFF LT
GRAVEL APPROACH

FIELD ENTRANCE
STA 382+57.28
OFF LT
GRAVEL APPROACH

NW 1150 RD
STA 26+55.65
OFF LT
8" PAVED APPROACH



PLAN-PROFILE SHEET
SHEET 39 OF 40

DATE PREPARED 1/10/2023	
ROUTE 13	STATE MO
DISTRICT KC	SHEET NO. 42
COUNTY LAFAYETTE	
JOB NO. J4P2333	
CONTRACT ID.	
PROJECT NO.	
BRIDGE NO.	
DESCRIPTION	DATE

IF A SEAL IS PRESENT ON THIS SHEET IT HAS BEEN ELECTRONICALLY SEALED AND DATED.

MISSOURI HIGHWAYS AND TRANSPORTATION
COMMISSION

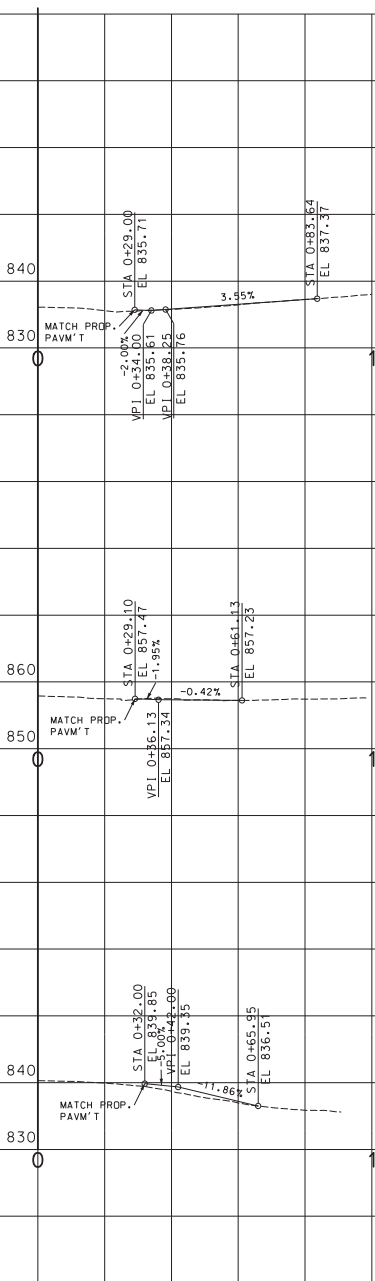
MoDOT

105 WEST CAPITOL
JEFFERSON CITY, MO 65102
1-888-ASK-MODOT (1-888-275-6636)

NW 1050 RD
STA 79+36.54
OFF LT
8" PAVED APPROACH

PRIVATE ENTRANCE
STA 73+89.90
OFF LT
GRAVEL APPROACH

COMMERCIAL ENTRANCE
STA 64+59.89
OFF LT
GRAVEL APPROACH




PLAN-PROFILE SHEET
SHEET 39 OF 40

DATE PREPARED		1/10/2023	
ROUTE	STATE	ROUTE	STATE
13	MO	13	MO
DISTRICT	SHEET NO.	DISTRICT	SHEET NO.
KC	42	KC	42
COUNTY			
LAFAYETTE			
JOB NO.			
J4P2333			
CONTRACT ID.			
PROJECT NO.			
BRIDGE NO.			

DESCRIPTION	DATE

MISSOURI HIGHWAYS AND TRANSPORTATION
COMMISSION



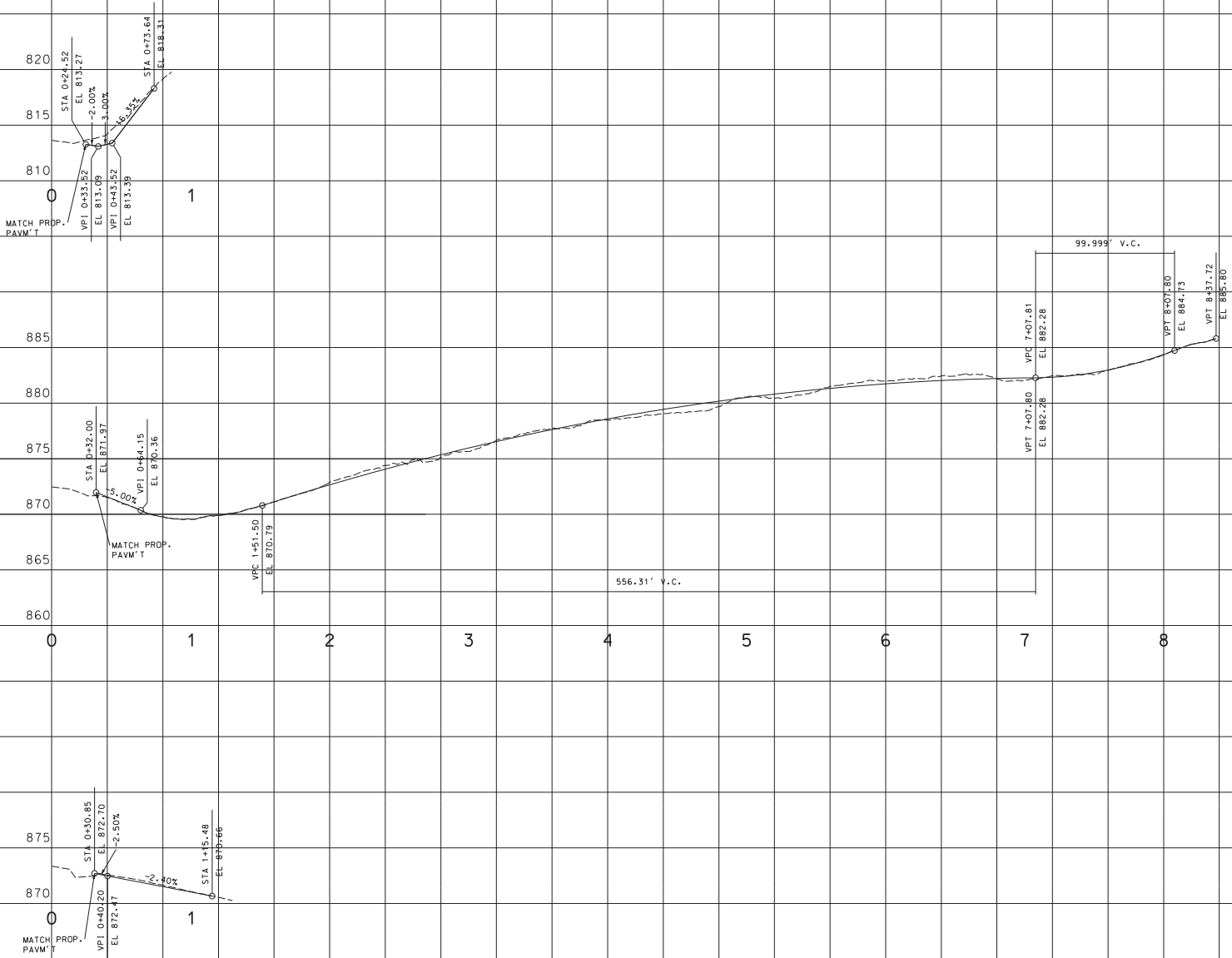
105 WEST CAPITOL
JEFFERSON CITY, MO 65102
1-888-ASK-MODOT (1-888-275-6636)

IF A SEAL IS PRESENT ON THIS SHEET IT HAS BEEN ELECTRONICALLY SEALED AND DATED.

FIELD ENTRANCE
STA 172+47.89
OFF LT
GRAVEL APPROACH

PRIVATE ENTRANCE
STA 155+59.56
OFF LT
GRAVEL APPROACH

NW 950 RD
STA 128+51.44
OFF LT
8" PAVED APPROACH



PLAN-PROFILE SHEET
SHEET 40 OF 40

DATE PREPARED 1/10/2023	
ROUTE 13	STATE MO
DISTRICT KC	SHEET NO. 43
COUNTY LAFAYETTE	
JOB NO. J4P2333	
CONTRACT ID.	
PROJECT NO.	
BRIDGE NO.	
DESCRIPTION	DATE

MISSOURI HIGHWAYS AND TRANSPORTATION COMMISSION

MoDOT

105 WEST CAPITOL
JEFFERSON CITY, MO 65102
1-888-ASK-MODOT (1-888-275-6636)

IF A SEAL IS PRESENT ON THIS SHEET IT HAS BEEN ELECTRONICALLY SEALED AND DATED.



ANY WORK INDICATED ON THE PLANS THAT EXTENDS BEYOND THE PROJECT LIMITS IS CONSIDERED INCIDENTAL TO AND A PART OF THE CONSTRUCTION OF THIS PROJECT.

ALL BEARINGS SHOWN ARE MODIFIED STATE PLANE BEARINGS, WESTERN ZONE.

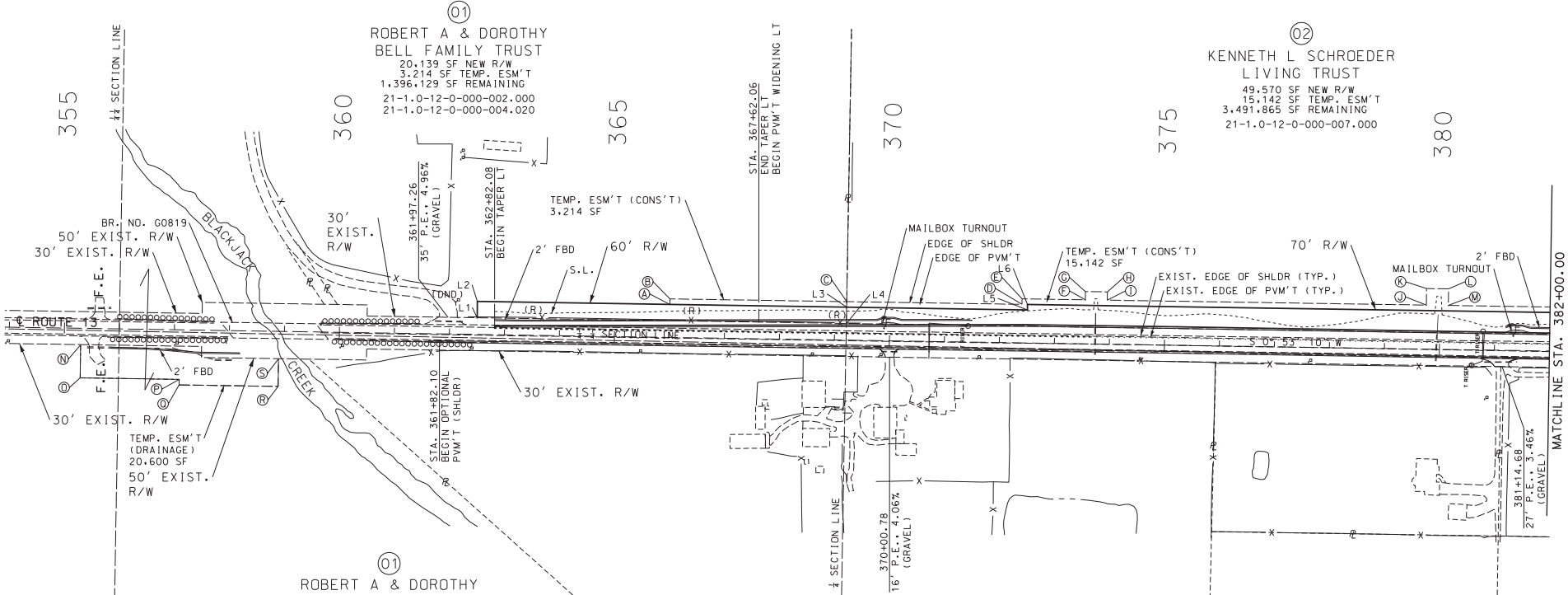
RIGHT OF WAY LIMITS FOR THIS PROJECT EXTEND FROM STA. 362+50 TO STA. 398+00, A DISTANCE OF 10.183 MILES.

NW 1/4
SEC 12
T48N R26W

TR1 NEW RIGHT OF WAY - LT		
POINT	STATION	OFFSET
L1	362+50.00	30'
L2	362+50.00	60'
L3	369+21.34	60'
L4	369+21.28	30'

TR1 NEW TEMP. ESM'T - LT		
POINT	STATION	OFFSET
A	366+00.00	60'
B	366+00.00	70'
C	369+21.37	70'
L3	369+21.34	60'

SW 1/4
SEC 12
T48N R26W

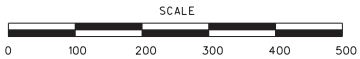


THE LIMITS FOR THIS PROJECT EXTEND FROM STA. 261+00.00 TO STA. 398+49.00

TR1 NEW TEMP. ESM'T - RT		
POINT	STATION	OFFSET
N	355+30.00	30'
O	355+30.00	90'
P	357+10.00	90'
Q	357+10.00	100'
R	358+90.00	100'
S	358+90.00	50'

TR2 NEW RIGHT OF WAY - LT		
POINT	STATION	OFFSET
L4	369+21.28	30'
L3	369+21.34	60'
L5	372+50.00	60'
L6	372+50.00	70'

TR2 NEW TEMP. ESM'T - LT					
POINT	STATION	OFFSET	POINT	STATION	OFFSET
L3	369+21.34	60'	H	373+95.00	95'
C	369+21.37	70'	I	373+95.00	80'
D	372+40.00	70'	J	379+75.00	80'
E	372+40.00	80'	K	379+75.00	110'
F	373+55.00	80'	L	380+15.00	110'
G	373+55.00	95'	M	380+15.00	80'



NW 1/4
SEC 12
T48N R26W

SW 1/4
SEC 12
T48N R26W

RIGHT OF WAY SHEET
SHEET 1 OF 19

DATE PREPARED		1/10/2023	
ROUTE	STATE	DISTRICT	SHEET NO.
13	MO	KC	45
COUNTY			
LAFAYETTE/JOHNSON			
JOB NO.			
J4P2333			
CONTRACT ID.			
PROJECT NO.			
BRIDGE NO.			
DATE	DESCRIPTION	DATE	DESCRIPTION

MISSOURI HIGHWAYS AND TRANSPORTATION COMMISSION

105 WEST CAPITOL
JEFFERSON CITY, MO 65102
1-888-ASH-MODOT (1-888-275-6636)



SE 1/4 SW 1/4
SEC 12
T48N R26W

NE 1/4 NW 1/4
SEC 13
T48N R26W

TR2 NEW RIGHT OF WAY - LT		
POINT	STATION	OFFSET
L1	382+42.68	30'
L2	382+42.77	70'

TR3 NEW RIGHT OF WAY - LT		
POINT	STATION	OFFSET
L1	382+42.68	30'
L2	382+42.77	70'
L3	384+70.00	70'
L4	384+70.00	70'
L5	395+34.16	60'
L6	395+34.09	30'
L7	395+34.18	70'

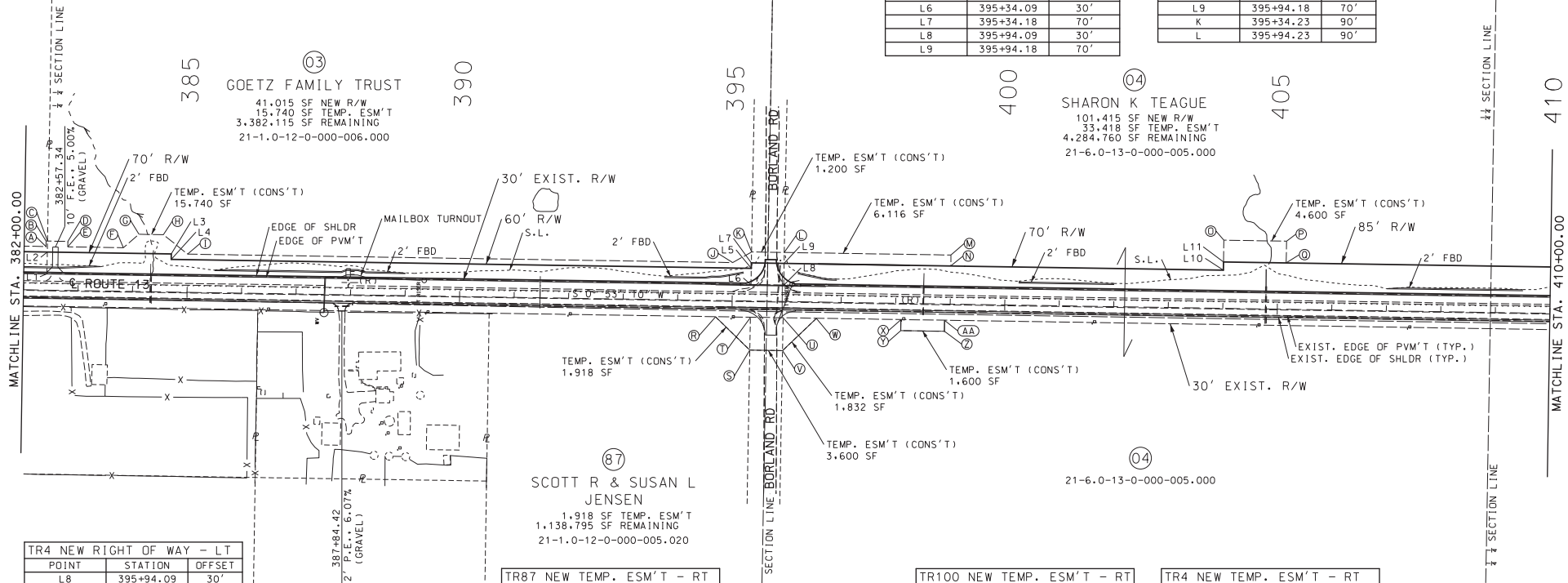
TR3 NEW TEMP. ESM'T - LT					
POINT	STATION	OFFSET	POINT	STATION	OFFSET
L2	382+42.77	70'	H	384+55.00	105'
C	382+42.82	90'	I	385+00.00	70'
D	382+80.00	90'	J	395+00.00	70'
E	382+80.00	80'	K	395+34.23	90'
F	383+82.00	80'	L7	395+34.18	70'
G	384+10.00	105'	L5	395+34.16	60'

TR2 NEW TEMP. ESM'T - LT		
POINT	STATION	OFFSET
A	382+40.00	80'
B	382+40.00	90'
C	382+42.82	90'
L2	382+42.77	70'

(101)
LAFAYETTE COUNTY
2,400 SF NEW R/W
1,200 SF TEMP. ESM'T
XXX.XX SF REMAINING

TR101 NEW RIGHT OF WAY - LT		
POINT	STATION	OFFSET
L5	395+34.16	60'
L6	395+34.09	30'
L7	395+34.18	70'
L8	395+94.09	30'
L9	395+94.18	70'

TR101 NEW TEMP. ESM'T - LT		
POINT	STATION	OFFSET
L7	395+34.18	70'
L9	395+94.18	70'
K	395+34.23	90'
L	395+94.23	90'



TR4 NEW RIGHT OF WAY - LT		
POINT	STATION	OFFSET
L8	395+94.09	30'
L9	395+94.18	70'
L10	404+00.00	70'
L11	404+00.00	85'

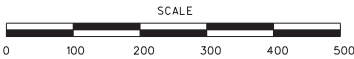
TR87 NEW TEMP. ESM'T - RT		
POINT	STATION	OFFSET
R	394+70.00	30'
S	395+33.80	90'
T	395+33.94	30'

TR100 NEW TEMP. ESM'T - RT		
POINT	STATION	OFFSET
S	395+33.80	90'
T	395+33.94	30'
U	395+93.94	30'
V	395+93.80	90'

TR4 NEW TEMP. ESM'T - RT		
POINT	STATION	OFFSET
U	395+93.94	30'
V	395+93.80	90'
W	396+55.00	30'
X	398+10.00	30'
Y	398+10.00	50'
Z	398+90.00	50'
AA	398+90.00	30'

TR4 NEW TEMP. ESM'T - LT					
POINT	STATION	OFFSET	POINT	STATION	OFFSET
L9	395+94.18	70'	L11	404+00.00	85'
L	395+94.23	90'	O	404+00.00	125'
M	399+00.00	90'	P	405+15.00	125'
N	399+00.00	70'	Q	405+15.00	85'

(100)
LAFAYETTE COUNTY
3,600 SF TEMP. ESM'T
XXX.XX SF REMAINING



W 1/2 SW 1/4
SEC 12
T48N R26W

SW 1/4 NW 1/4
SEC 13
T48N R26W

RIGHT OF WAY SHEET
SHEET 2 OF 19

DATE PREPARED: 1/10/2023
ROUTE: 13 MO
DISTRICT: KC SHEET NO. 46
COUNTY: LAFAYETTE/JOHNSON
JOB NO.: J4P2333
CONTRACT ID.:
PROJECT NO.:
BRIDGE NO.:
DESCRIPTION:
DATE:
MISSOURI HIGHWAYS AND TRANSPORTATION COMMISSION
MO DOT
105 WEST CAPITOL JEFFERSON CITY, MO 65102
1-888-ASK-MODOT (1-888-275-6636)



SE 1/4 NW 1/4
SEC 13
T48N R26W

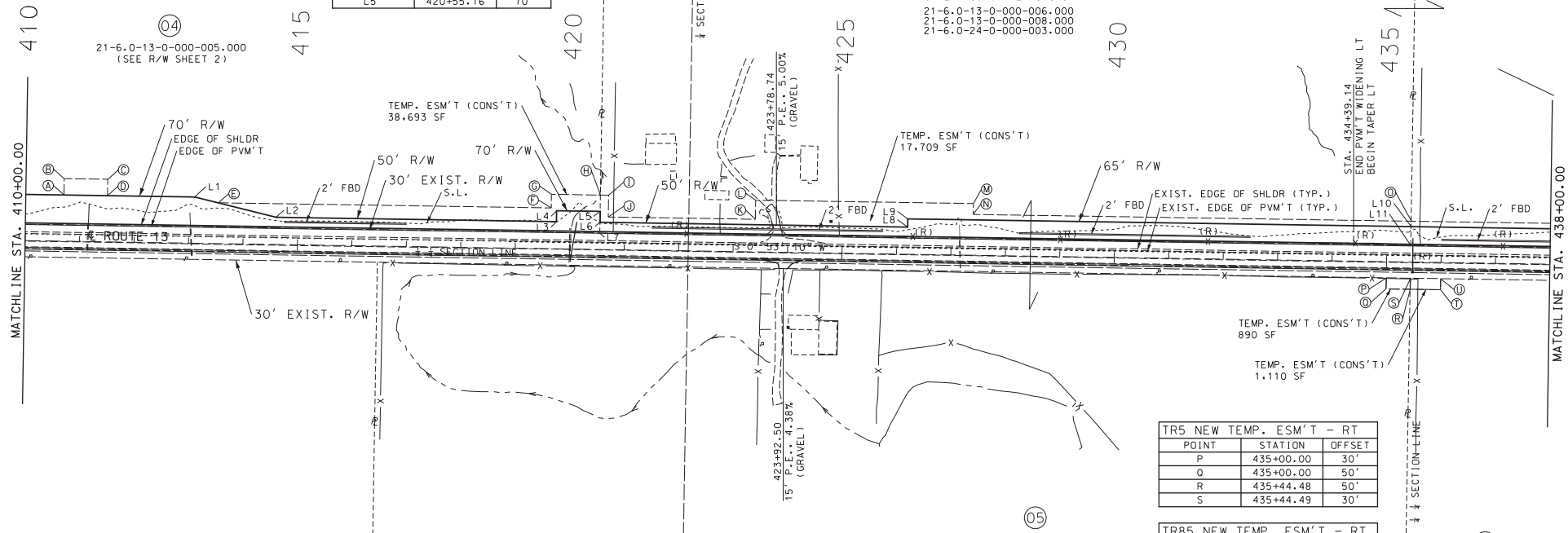
POINT	STATION	OFFSET
L1	413+10.00	85'
L2	414+60.00	50'
L3	419+75.00	50'
L4	419+75.00	70'
L5	420+55.16	70'
L6	420+55.13	50'
L7	420+55.10	30'

POINT	STATION	OFFSET
A	410+70.00	85'
B	410+70.00	115'
C	411+50.00	115'
D	411+50.00	85'
E	413+52.86	75'
F	419+65.00	75'
G	419+65.00	100'
H	420+55.20	100'
L5	420+55.16	70'

POINT	STATION	OFFSET
L6	420+55.13	50'
L7	420+55.10	30'
L8	426+20.00	50'
L9	426+20.00	65'
L10	435+44.54	65'
L11	435+44.52	30'

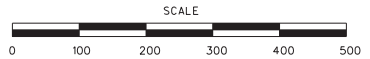
POINT	STATION	OFFSET	POINT	STATION	OFFSET
L5	420+55.16	70'	L	423+40.00	95'
L6	420+55.13	50'	M	427+40.00	95'
H	420+55.20	100'	N	427+40.00	75'
I	420+70.00	100'	O	435+44.55	75'
J	420+70.00	60'	L10	435+44.54	65'
K	423+40.00	60'			

SE 1/4 SW 1/4
SEC 13
T48N R26W



POINT	STATION	OFFSET
P	435+00.00	30'
Q	435+00.00	50'
R	435+44.48	50'
S	435+44.49	30'

POINT	STATION	OFFSET
R	435+44.48	50'
S	435+44.49	30'
T	436+00.00	50'
U	436+00.00	30'




SW 1/4 NW 1/4
SEC 13
T48N R26W

NW 1/4 SW 1/4
SEC 13
T48N R26W

SW 1/4 SW 1/4
SEC 13
T48N R26W

RIGHT OF WAY SHEET
SHEET 3 OF 19

DATE PREPARED 1/10/2023	
ROUTE 13	STATE MO
DISTRICT KC	SHEET NO. 47
COUNTY LAFAYETTE/JOHNSON	
JOB NO. J4P2333	
CONTRACT ID.	
PROJECT NO.	
BRIDGE NO.	
DESCRIPTION	DATE
MISSOURI HIGHWAYS AND TRANSPORTATION COMMISSION	
 105 WEST CAPITOL JEFFERSON CITY, MO 65102 1-888-ASK-MODOT (1-888-275-6636)	

IF A SEAL IS PRESENT ON THIS SHEET IT HAS BEEN ELECTRONICALLY SEALED AND DATED.

SE 1/4 SW 1/4
SEC 13
T48N R26W

NE 1/4 NW 1/4
SEC 24
T48N R26W

SE 1/4 NW 1/4
SEC 24
T48N R26W

05

102

05

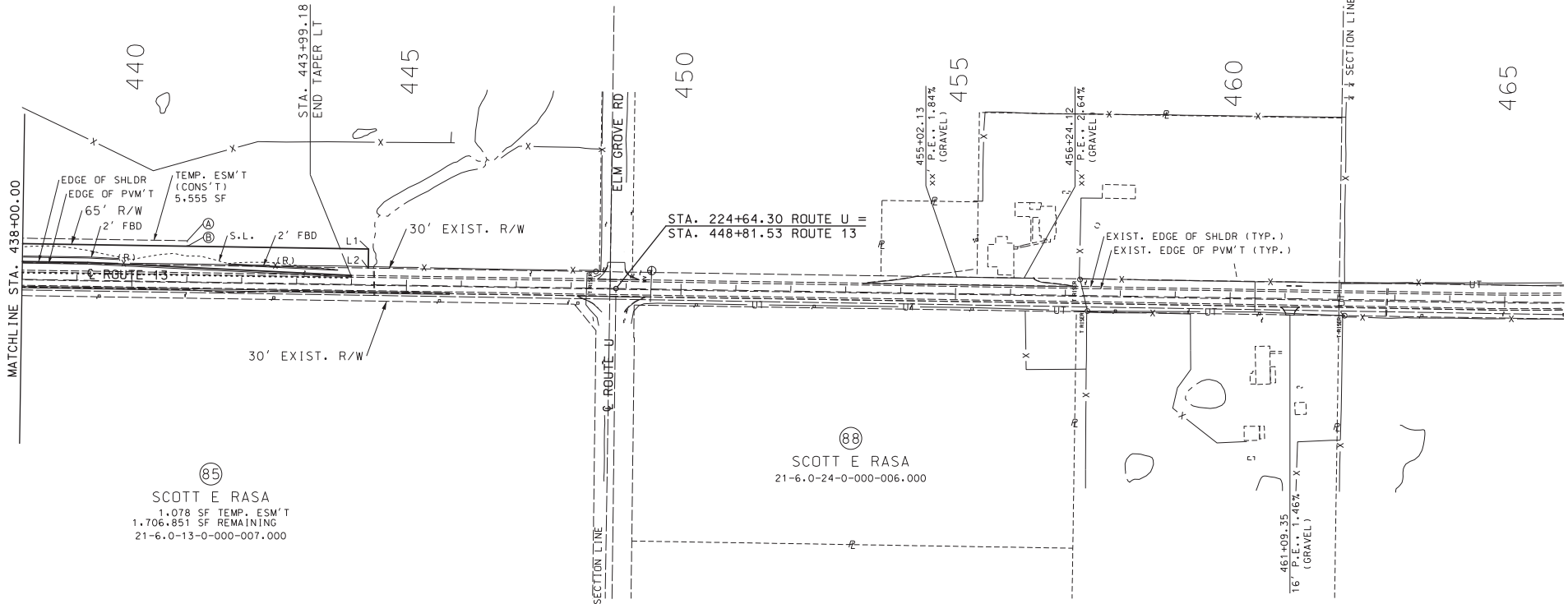
21-6.0-13-0-000-008.000
(SEE R/W SHEET 3)

LAFAYETTE COUNTY

21-6.0-24-0-000-003.000
(SEE R/W SHEET 3)

TR5 NEW RIGHT OF WAY - LT		
POINT	STATION	OFFSET
L1	444+30.00	65'
L2	444+30.00	30'

TR5 NEW TEMP. ESM'T - LT		
POINT	STATION	OFFSET
A	441+00.00	75'
B	441+00.00	65'



85

SCOTT E RASA
1,078 SF TEMP. ESM'T
1,706,851 SF REMAINING
21-6.0-13-0-000-007.000

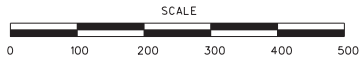
88

SCOTT E RASA
21-6.0-24-0-000-006.000

SW 1/4 SW 1/4
SEC 13
T48N R26W

NW 1/4 NW 1/4
SEC 24
T48N R26W

SW 1/4 NW 1/4
SEC 24
T48N R26W



RIGHT OF WAY SHEET
SHEET 4 OF 19

DATE PREPARED 1/10/2023	
ROUTE 13	STATE MO
DISTRICT KC	SHEET NO. 48
COUNTY LAFAYETTE/JOHNSON	
JOB NO. J4P2333	
CONTRACT ID.	
PROJECT NO.	
BRIDGE NO.	
DESCRIPTION	DATE
MISSOURI HIGHWAYS AND TRANSPORTATION COMMISSION	
105 WEST CAPITOL JEFFERSON CITY, MO 65102 1-888-ASK-MODOT (1-888-275-6636)	

IF A SEAL IS PRESENT ON THIS SHEET IT HAS BEEN ELECTRONICALLY SEALED AND DATED.



90
CLYDE ALAN BURCHETT
800 SF (0.02 AC) TEMP. ESM'T
232,610 SF (5.34 AC) REMAINING
21-6.0-24-0-000-008.020

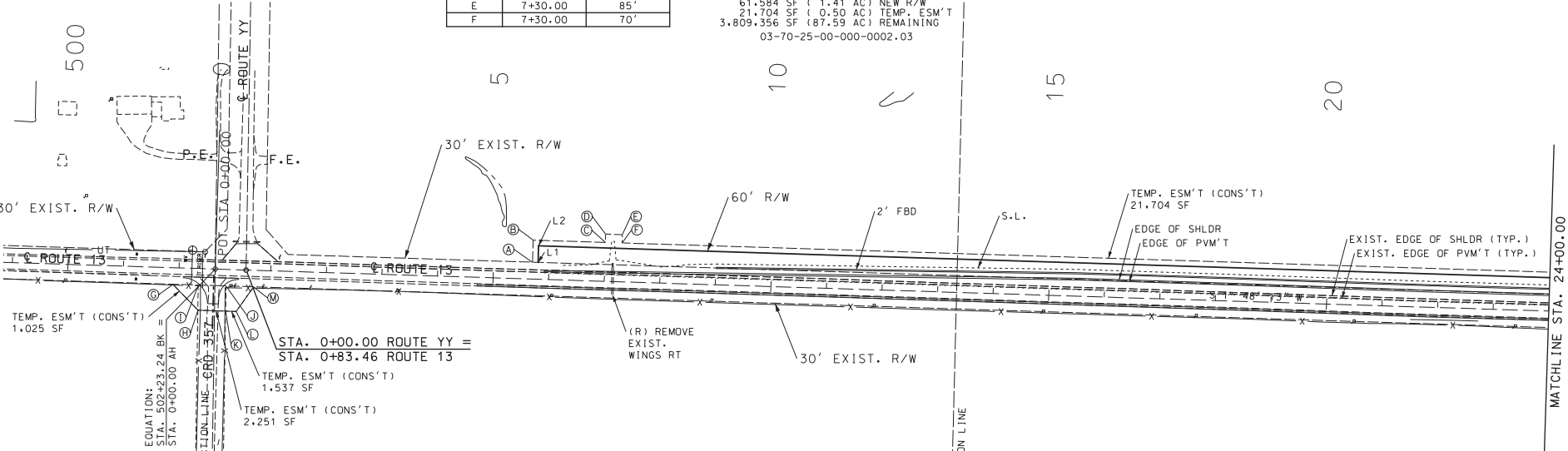
NE 1/4 NW 1/4
SEC 25
T48N R26W

SE 1/4 NW 1/4
SEC 25
T48N R26W

TR6 NEW RIGHT OF WAY - LT		
POINT	STATION	OFFSET
L1	5+80.00	30'
L2	5+80.00	60'

TR6 NEW TEMP. ESM'T - LT		
POINT	STATION	OFFSET
A	5+70.00	30'
B	5+70.00	70'
C	7+00.00	70'
D	7+00.00	85'
E	7+30.00	85'
F	7+30.00	70'

06
LYNN A & MARJORIE DYER
61,584 SF (1.41 AC) NEW R/W
21,704 SF (0.50 AC) TEMP. ESM'T
3,809,356 SF (87.59 AC) REMAINING
03-70-25-00-000-0002.03



TEMP. ESM'T (CONS'T)
1,025 SF

EQUATION:
STA. 0+23.24 BK =
STA. 0+00.00 AH

STA. 0+00.00 ROUTE YY =
STA. 0+83.46 ROUTE 13

TEMP. ESM'T (CONS'T)
1,537 SF

TEMP. ESM'T (CONS'T)
2,251 SF

(R) REMOVE
EXIST.
WINGS RT

TR89 NEW TEMP. ESM'T - RT		
POINT	STATION	OFFSET
G	501+90.00	30'
H	502+36.31	75'
I	502+35.56	30'

TR91 NEW TEMP. ESM'T - RT		
POINT	STATION	OFFSET
J	0+20.49	30'
K	0+21.22	75'
L	0+40.00	75'
M	0+70.00	30'

TR103 NEW TEMP. ESM'T - RT		
POINT	STATION	OFFSET
H	502+36.31	75'
I	502+35.56	30'
J	0+20.49	30'
K	0+21.22	75'

91
DWAYNE E & REBEKAH L MARSH
1,537 SF (0.04 AC) TEMP. ESM'T
2,356,596 SF (54.10 AC) REMAINING
03-70-25-00-000-0002.05

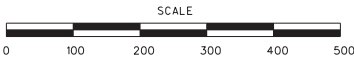
NW 1/4 NW 1/4
SEC 25
T48N R26W

SW 1/4 NW 1/4
SEC 25
T48N R26W

1/4 SECTION LINE

1/4 SECTION LINE

MATCHLINE STA. 24+00.00



SCALE
0 100 200 300 400 500

RIGHT OF WAY SHEET
SHEET 5 OF 19

DATE PREPARED 1/10/2023	
ROUTE 13	STATE MO
DISTRICT KC	SHEET NO. 49
COUNTY LAFAYETTE/JOHNSON	
JOB NO. J4P2333	
CONTRACT ID.	
PROJECT NO.	
BRIDGE NO.	
DATE	DESCRIPTION

MISSOURI HIGHWAYS AND TRANSPORTATION COMMISSION

105 WEST CAPITOL
JEFFERSON CITY, MO 65102
1-888-ASK-MODOT (1-888-275-6636)

MoDOT

IF A SEAL IS PRESENT ON THIS SHEET, IT HAS BEEN ELECTRONICALLY SEALED AND DATED.



SW 1/4
SEC 25
T48N R26W

105
JOHNSON COUNTY
1,400 SF NEW R/W
1,000 SF TEMP. ESM'T
XXX.XX SF REMAINING

TR6 NEW RIGHT OF WAY - LT		
POINT	STATION	OFFSET
L1	26+32.87	30'
L2	26+32.73	60'

TR6 NEW TEMP. ESM'T - LT		
POINT	STATION	OFFSET
A	26+00.00	70'
B	26+32.59	90'
L2	26+32.73	60'
L3	26+32.71	65'

TR 105 NEW RIGHT OF WAY - LT		
POINT	STATION	OFFSET
L1	26+32.87	30'
L2	26+32.73	60'
L3	26+32.71	65'
L4	26+72.71	65'
L5	26+72.87	30'

TR7 NEW RIGHT OF WAY - LT		
POINT	STATION	OFFSET
L4	26+72.71	65'
L5	26+72.87	30'
L6	33+00.00	65'
L7	33+00.00	60'

TR 105 NEW TEMP. ESM'T - LT		
POINT	STATION	OFFSET
L3	26+32.71	65'
B	26+32.59	90'
C	26+72.60	90'
L4	26+72.71	65'

TR7 NEW TEMP. ESM'T - LT		
POINT	STATION	OFFSET
L4	26+72.71	70'
C	26+72.60	90'
D	27+00.00	75'
E	33+00.00	75'
F	33+00.00	70'

07
ROBERT O &
GENE E DYER
81,981 SF NEW R/W
26,702 SF TEMP. ESM'T
7,241,785 SF REMAINING
03-70-25-00-000-0002.04
03-70-36-00-000-0002.01

92
DWAYNE E & REBEKAH L
MARSH
953 SF (0.02 AC) TEMP. ESM'T
2,138,796 SF (49.10 AC) REMAINING
03-70-25-00-000-0002.04

TR91 NEW TEMP. ESM'T - RT		
POINT	STATION	OFFSET
G	26+00.00	30'
H	26+33.29	60'
I	26+33.15	30'

TR104 NEW TEMP. ESM'T - RT		
POINT	STATION	OFFSET
H	26+33.29	60'
I	26+33.15	30'
J	26+73.15	30'
K	26+73.29	60'

TR92 NEW TEMP. ESM'T - RT		
POINT	STATION	OFFSET
J	26+73.15	30'
K	26+73.29	60'
L	26+90.00	60'
M	27+20.00	30'

06
(SEE R/W SHEET 5)

25

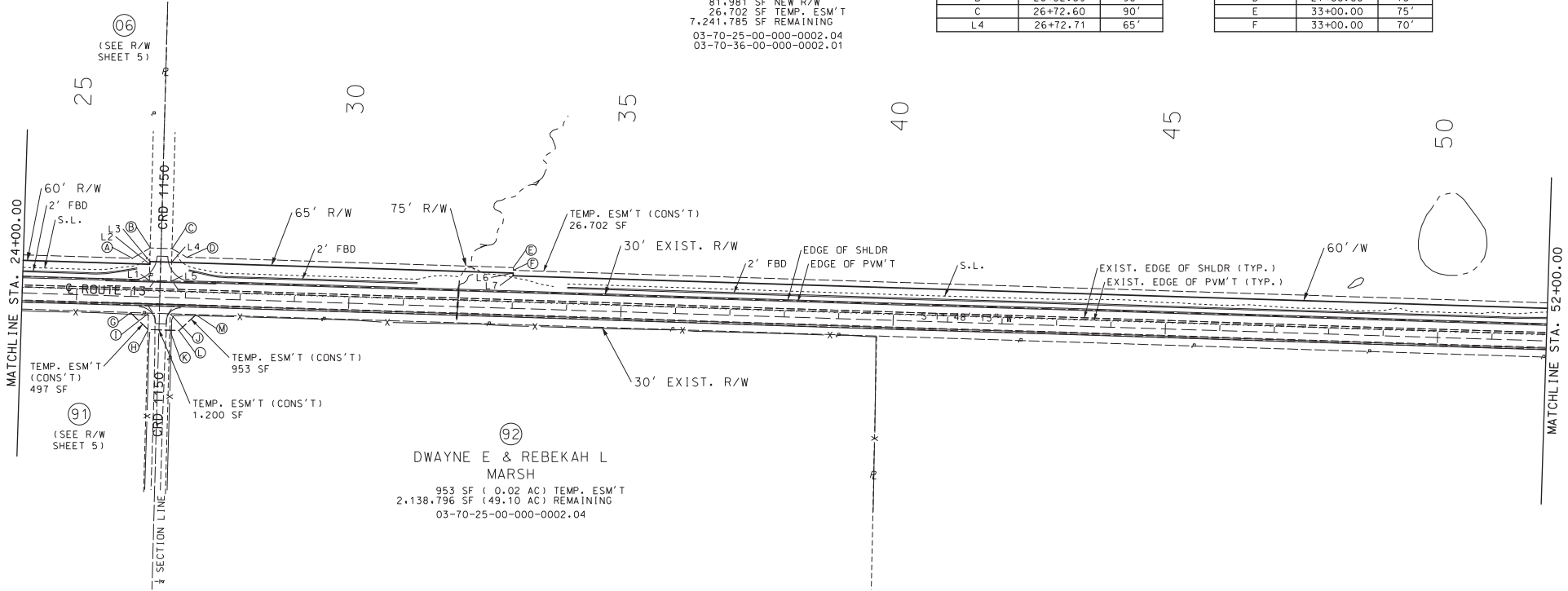
30

35

40

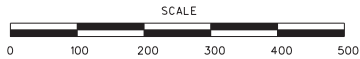
45

50



91
(SEE R/W SHEET 5)

104
JOHNSON COUNTY
1,200 SF TEMP. ESM'T
XXX.XX SF REMAINING



SW 1/4
SEC 25
T48N R26W

RIGHT OF WAY SHEET
SHEET 6 OF 19

DATE PREPARED 1/10/2023	
ROUTE 13	STATE MO
DISTRICT KC	SHEET NO. 50
COUNTY LAFAYETTE/JOHNSON	
JOB NO. J4P2333	
CONTRACT ID.	
PROJECT NO.	
BRIDGE NO.	
DESCRIPTION	DATE

MISSOURI HIGHWAYS AND TRANSPORTATION
COMMISSION

MdOT

105 WEST CAPITOL
JEFFERSON CITY, MO 65102
1-888-ASK-MDODOT (1-888-275-6636)

REV. IF A SEAL IS PRESENT ON THIS SHEET IT HAS BEEN ELECTRONICALLY SEALED AND DATED.

TR7 NEW RIGHT OF WAY - LT		
POINT	STATION	OFFSET
L1	52+97.76	30'
L2	52+97.47	60'
L3	56+47.43	60'
L4	56+47.72	30'

08
USA UDC, LLC
30,965 SF NEW R/W
22,993 SF TEMP. ESM'T
265,243 SF REMAINING
03-70-36-00-000-0004.00

TR7 NEW TEMP. ESM'T - LT		
POINT	STATION	OFFSET
L2	52+97.47	60'
A	52+97.37	70'
B	55+90.00	70'
C	55+90.00	120'
D	56+46.85	120'
E	56+47.14	90'
L3	56+47.43	60'

NE 1/4 NW 1/4
SEC 36
T48N R26W

TR8 NEW RIGHT OF WAY - LT					
POINT	STATION	OFFSET	POINT	STATION	OFFSET
L3	56+47.43	60'	L8	59+90.00	50'
L4	56+47.72	30'	L9	61+90.52	50'
L5	57+35.00	60'	L10	61+90.73	30'
L6	57+85.00	80'	L11	68+51.28	30'
L7	59+15.00	80'	L12	68+51.08	50'

09
ROBERT L &
BARBARA E MENTEER
10,347 SF NEW R/W
7,552 SF TEMP. ESM'T
120,769 SF REMAINING
03-70-36-00-000-0004.03

TR8 NEW TEMP. ESM'T - LT					
POINT	STATION	OFFSET	POINT	STATION	OFFSET
L3	56+47.43	60'	I	64+30.00	65'
E	56+47.14	90'	J	64+30.00	75'
F	59+20.00	90'	K	68+50.83	75'
G	59+85.00	65'	L	68+50.93	65'
H	61+90.37	65'	L12	68+51.08	50'
L9	61+90.52	50'			

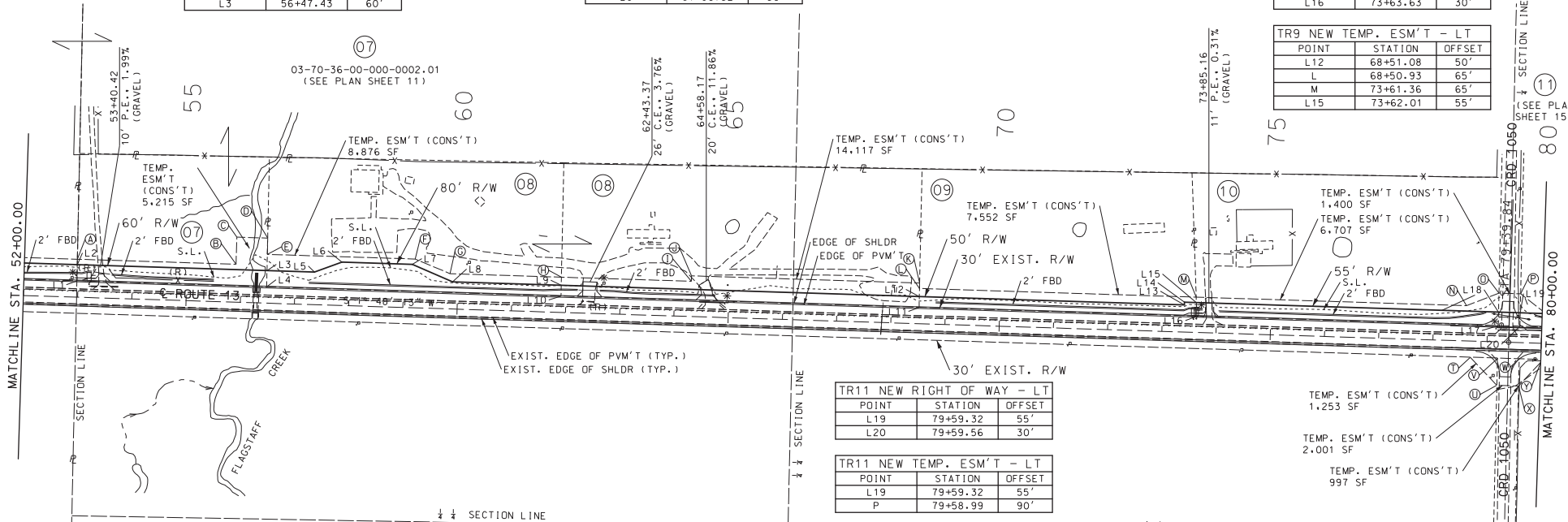
SE 1/4 NW 1/4
SEC 36
T48N R26W

10
THOMAS E &
PEGGY O BOLLIN
13,916 SF NEW R/W
6,707 SF TEMP. ESM'T
142,464 SF REMAINING
03-70-36-00-000-0004.04

TR9 NEW RIGHT OF WAY - LT		
POINT	STATION	OFFSET
L11	68+51.28	30'
L12	68+51.08	50'
L13	73+40.00	50'
L14	73+40.00	55
L15	73+62.01	55'
L16	73+63.63	30'

TR9 NEW TEMP. ESM'T - LT		
POINT	STATION	OFFSET
L12	68+51.08	50'
L	68+50.93	65'
M	73+61.36	65'
L15	73+62.01	55'

107
JOHNSON COUNTY
1,000 SF NEW R/W
1,400 SF TEMP. ESM'T



TR10 NEW RIGHT OF WAY - LT		
POINT	STATION	OFFSET
L15	73+62.01	55'
L16	73+63.63	30'
L17	79+19.58	30'
L18	79+19.36	55'

NW 1/4 NW 1/4
SEC 36
T48N R26W

TR10 NEW TEMP. ESM'T - LT		
POINT	STATION	OFFSET
L15	73+62.01	55'
M	73+61.36	65'
N	78+60.00	65'
O	79+19.05	90'
L18	79+19.36	55'

TR107 NEW RIGHT OF WAY - LT		
POINT	STATION	OFFSET
L17	79+19.58	30'
L18	79+19.36	55'
L19	79+59.32	55'
L20	79+59.56	30'

TR107 NEW TEMP. ESM'T - LT		
POINT	STATION	OFFSET
L18	79+19.36	55'
O	79+19.05	90'
P	79+58.99	90'
L19	79+59.32	55'

TR11 NEW RIGHT OF WAY - LT		
POINT	STATION	OFFSET
L19	79+59.32	55'
L20	79+59.56	30'

TR11 NEW TEMP. ESM'T - LT		
POINT	STATION	OFFSET
L19	79+59.32	55'
P	79+58.99	90'

TR54 NEW TEMP. ESM'T - RT		
POINT	STATION	OFFSET
T	78+70.00	30'
U	79+20.54	80'
V	79+20.10	30'

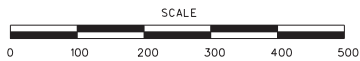
SW 1/4 NW 1/4
SEC 36
T48N R26W

TR106 NEW TEMP. ESM'T - RT		
POINT	STATION	OFFSET
U	79+20.54	80'
V	79+20.10	30'
W	79+60.13	30'
X	79+60.60	80'

TR11 NEW TEMP. ESM'T - RT		
POINT	STATION	OFFSET
W	79+60.13	30'
X	79+60.60	80'
Y	80+00.00	35'

106
JOHNSON COUNTY
2,001 SF TEMP. ESM'T

* (R) RELOCATE UTILITY POLE BY OTHERS



DAVID ALLEN HANDLY
1,253 SF TEMP. ESM'T
4,530,240 SF REMAINING
03-70-36-00-000-0004.01

RIGHT OF WAY SHEET
SHEET 7 OF 19

DATE PREPARED	1/10/2023
ROUTE	13
DISTRICT	KC
COUNTY	LAFAYETTE/JOHNSON
JOB NO.	J4P2333
CONTRACT ID.	
PROJECT NO.	
BRIDGE NO.	
DESCRIPTION	
DATE	
MISSOURI HIGHWAYS AND TRANSPORTATION COMMISSION	
105 WEST CAPITOL JEFFERSON CITY, MO 65102 1-888-ASK-MODOT (1-888-275-6636)	



NW 1/4
SEC 1
T47N R26W

(11)
DAVIS LEE &
CAROL J DENNIS
17,014 SF NEW R/W
6,326 SF TEMP. ESM'T
6,952,586 SF REMAINING
03-70-36-00-000-0005.00

SE 1/4 SW 1/4
SEC 36
T48N R26W

(12)
RICKEY G &
LYNDA C DYER
76,773 SF NEW R/W
30,890 SF TEMP. ESM'T
2,912,750 SF REMAINING
07-10-01-00-000-0003.00

TR11 NEW RIGHT OF WAY - LT		
POINT	STATION	OFFSET
L1	86+40.00	55'
L2	86+40.00	30'

TR11 NEW TEMP. ESM'T - LT		
POINT	STATION	OFFSET
A	86+60.00	60'
B	86+60.00	30'

TR12 NEW RIGHT OF WAY - LT		
POINT	STATION	OFFSET
L3	107+05.00	30'
L4	107+05.00	50'

TR12 NEW TEMP. ESM'T - LT		
POINT	STATION	OFFSET
L4	107+05.00	50'
C	107+05.00	90'

NE 1/4 SW 1/4
SEC 36
T48N R26W

NW 1/4 SW 1/4
SEC 36
T48N R26W

SW 1/4 SW 1/4
SEC 36
T48N R26W

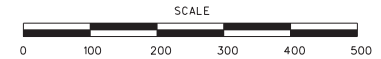
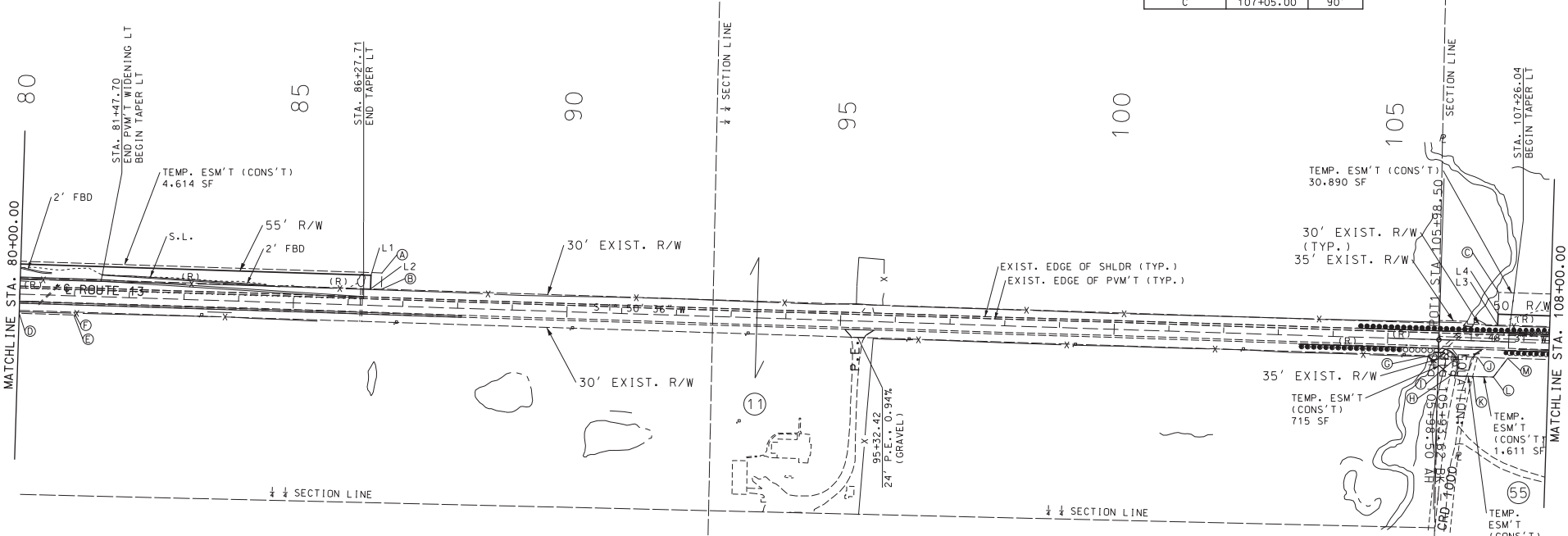
(108)
JOHNSON COUNTY
1,325 SF TEMP. ESM'T
XXX.XX SF REMAINING

(55)
BOURLAND
PROPERTIES LLC
1,611 SF TEMP. ESM'T
338,897 SF REMAINING
07-10-02-00-000-0001.00

TR11 NEW TEMP. ESM'T - RT.					
POINT	STATION	OFFSET	POINT	STATION	OFFSET
D	80+00.00	35'	G	105+75.00	30'
E	81+00.00	35'	H	106+21.84	65'
F	81+00.00	30'	I	106+28.22	35'

TR108 NEW TEMP. ESM'T - RT		
POINT	STATION	OFFSET
H	106+21.84	65'
I	106+28.22	35'
J	106+70.18	30'
K	106+62.74	65'

TR55 NEW TEMP. ESM'T - RT		
POINT	STATION	OFFSET
J	106+70.18	30'
K	106+62.74	65'
L	107+00.00	65'
M	107+25.00	30'



DATE PREPARED 1/10/2023	
ROUTE 13	STATE MO
DISTRICT KC	SHEET NO. 52
COUNTY LAFAYETTE/JOHNSON	
JOB NO. J4P2333	
CONTRACT ID.	
PROJECT NO.	
BRIDGE NO.	
DESCRIPTION	
DATE	
MISSOURI HIGHWAYS AND TRANSPORTATION COMMISSION	
105 WEST CAPITOL JEFFERSON CITY, MO 65102 1-888-ASK-MODOT (1-888-275-6636)	

IF A SEAL IS PRESENT ON THIS SHEET, IT HAS BEEN ELECTRONICALLY SEALED AND DATED.



TR12 NEW RIGHT OF WAY - LT		
POINT	STATION	OFFSET
L1	110+30.00	50'
L2	110+30.00	75'
L3	128+10.29	75'
L4	128+14.57	65'
L5	128+24.61	30'
L6	128+76.57	30'
L7	128+66.66	65'
L8	135+50.00	65'
L9	135+90.00	90'

TR12 TEMP. ESM'T - LT		
POINT	STATION	OFFSET
A	108+50.00	90'
B	108+50.00	80'
C	118+20.00	80'
D	118+75.00	120'
E	119+10.00	120'
F	119+85.00	85'
G	127+50.00	85'
H	127+87.07	115'
L3	128+10.29	75'

W 1/4 NW 1/4
SEC 1
T47N R26W

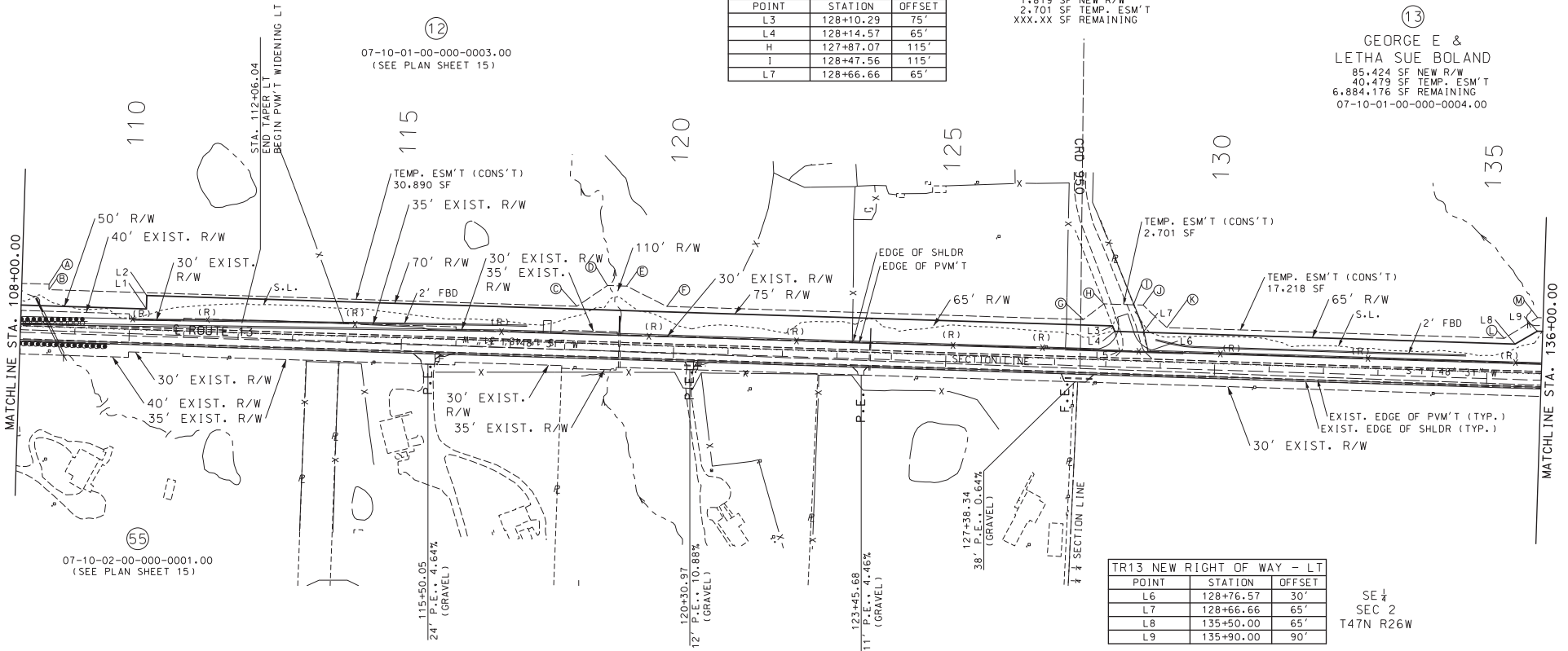
SW 1/4 SW 1/4
SEC 1
T47N R26W

TR 109 NEW RIGHT OF WAY - LT		
POINT	STATION	OFFSET
L4	128+14.57	65'
L5	128+24.61	30'
L6	128+76.57	30'
L7	128+66.66	65'

TR 109 TEMP. ESM'T - LT		
POINT	STATION	OFFSET
L3	128+10.29	75'
L4	128+14.57	65'
H	127+87.07	115'
I	128+47.56	115'
L7	128+66.66	65'

JOHNSON COUNTY
1,819 SF NEW R/W
2,701 SF TEMP. ESM'T
XXX.XX SF REMAINING

GEORGE E &
LETHA SUE BOLAND
85,424 SF NEW R/W
40,479 SF TEMP. ESM'T
6,884,176 SF REMAINING
07-10-01-00-000-0004.00

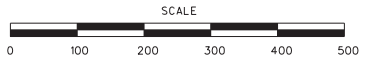


TR13 NEW RIGHT OF WAY - LT		
POINT	STATION	OFFSET
L6	128+76.57	30'
L7	128+66.66	65'
L8	135+50.00	65'
L9	135+90.00	90'

SE 1/4
SEC 2
T47N R26W

TR13 TEMP. ESM'T - LT		
POINT	STATION	OFFSET
L7	128+66.66	65'
I	128+47.56	115'
J	128+65.00	115'
K	129+10.00	75'
L	135+30.00	75'
M	135+90.00	115'

NE 1/4
SEC 2
T47N R26W



RIGHT OF WAY SHEET
SHEET 9 OF 19

DATE PREPARED		1/10/2023	
ROUTE	STATE	DISTRICT	SHEET NO.
13	MO	KC	53
COUNTY			
LAFAYETTE/JOHNSON			
JOB NO.			
J4P2333			
CONTRACT ID.			
PROJECT NO.			
BRIDGE NO.			

DESCRIPTION	DATE

MISSOURI HIGHWAYS AND TRANSPORTATION COMMISSION

105 WEST CAPITOL
JEFFERSON CITY, MO 65102
1-888-ASH-MODOT (1-888-275-6636)

REV.



TR13 NEW RIGHT OF WAY - LT					
POINT	STATION	OFFSET	POINT	STATION	OFFSET
L1	136+40.00	90'	L7	155+30.00	50'
L2	136+55.00	80'	L8	155+30.00	60'
L3	149+00.00	80'	L9	156+20.00	60'
L4	149+00.00	50'	L10	156+20.00	50'
L5	154+06.15	30'	L11	162+50.00	50'
L6	154+05.70	50'	L12	162+50.00	70'

W 1/2 SW 1/4
SEC 1
T47N R26W

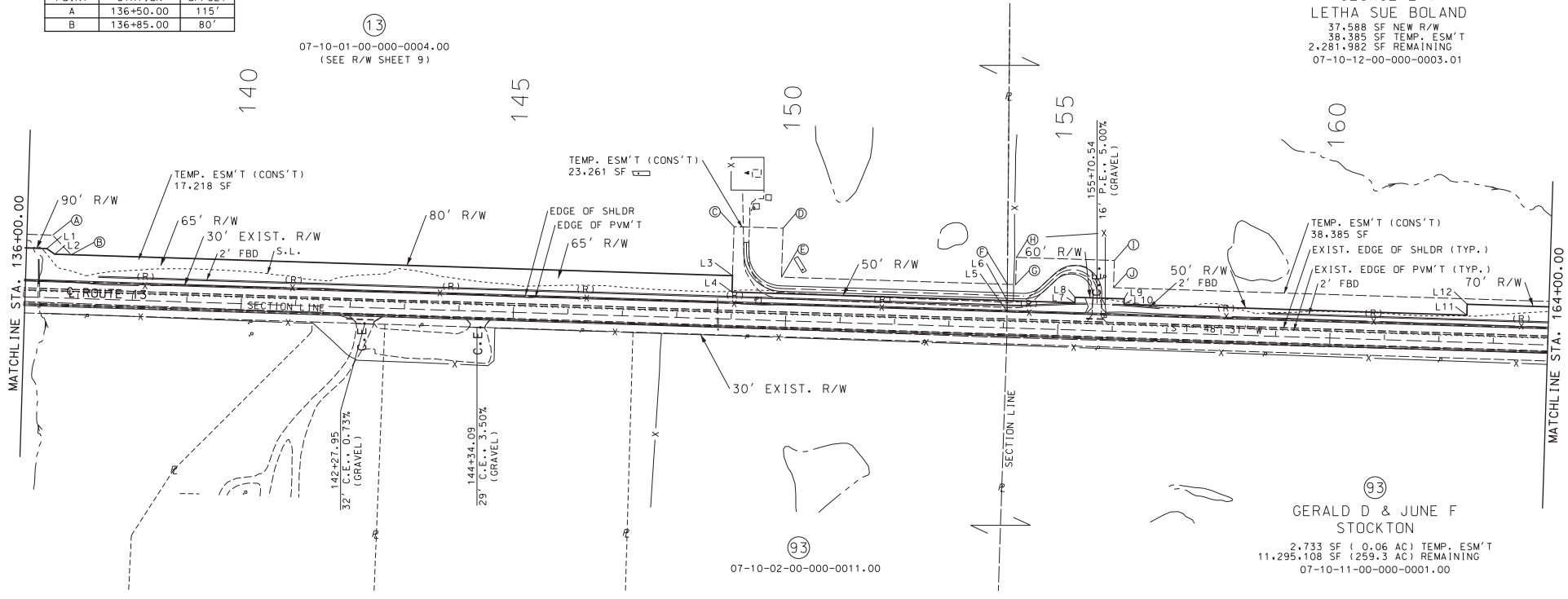
TR13 TEMP. ESM'T - LT		
POINT	STATION	OFFSET
A	136+50.00	115'
B	136+85.00	80'

TR13 TEMP. ESM'T - LT					
POINT	STATION	OFFSET	POINT	STATION	OFFSET
L3	149+00.00	80'	L6	154+05.70	50'
C	149+00.00	170'	F	154+05.03	80'
D	149+90.00	170'	G	154+20.00	80'
E	149+90.00	80'	H	154+20.00	130'
F	154+05.03	80'	I	156+00.00	130'
L6	154+05.70	50'	J	156+00.00	80'

NW 1/4 NW 1/4
SEC 12
T47N R26W

13
07-10-01-00-000-0004.00
(SEE R/W SHEET 9)

13
GEORGE E &
LETHA SUE BOLAND
37,588 SF NEW R/W
38,385 SF TEMP. ESM'T
2,281,982 SF REMAINING
07-10-12-00-000-0003.01

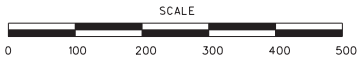


SE 1/4
SEC 2
T47N R26W

93
07-10-02-00-000-0011.00

93
GERALD D & JUNE F
STOCKTON
2,733 SF (0.06 AC) TEMP. ESM'T
11,295,108 SF (259.3 AC) REMAINING
07-10-11-00-000-0001.00

NE 1/4 NE 1/4
SEC 11
T47N R26W



RIGHT OF WAY SHEET
SHEET 10 OF 19

DATE PREPARED		1/10/2023	
ROUTE	13	STATE	MO
DISTRICT	KC	SHEET NO.	54
COUNTY			
LAFAYETTE/JOHNSON			
JOB NO.			
J4P2333			
CONTRACT ID.			
PROJECT NO.			
BRIDGE NO.			

DESCRIPTION	DATE

MISSOURI HIGHWAYS AND TRANSPORTATION COMMISSION

105 WEST CAPITOL
JEFFERSON CITY, MO 65102
1-888-ASK-MODOT (1-888-275-6636)

REV.

NO.	DESCRIPTION

IF A SEAL IS PRESENT ON THIS SHEET IT HAS BEEN ELECTRONICALLY SEALED AND DATED.



NW 1/4 NW 1/4
SEC 12
T47N R26W

TR13 NEW RIGHT OF WAY - LT		
POINT	STATION	OFFSET
L1	167+45.59	30'
L2	167+44.74	70'

TR13 TEMP. ESM'T - LT		
POINT	STATION	OFFSET
A	167+44.53	80'
L2	167+44.74	70'

SW 1/4 NW 1/4
SEC 12
T47N R26W

TR14 NEW RIGHT OF WAY - LT		
POINT	STATION	OFFSET
L1	167+45.59	30'
L2	167+44.74	70'
L3	175+70.00	70'
L4	175+70.00	30'

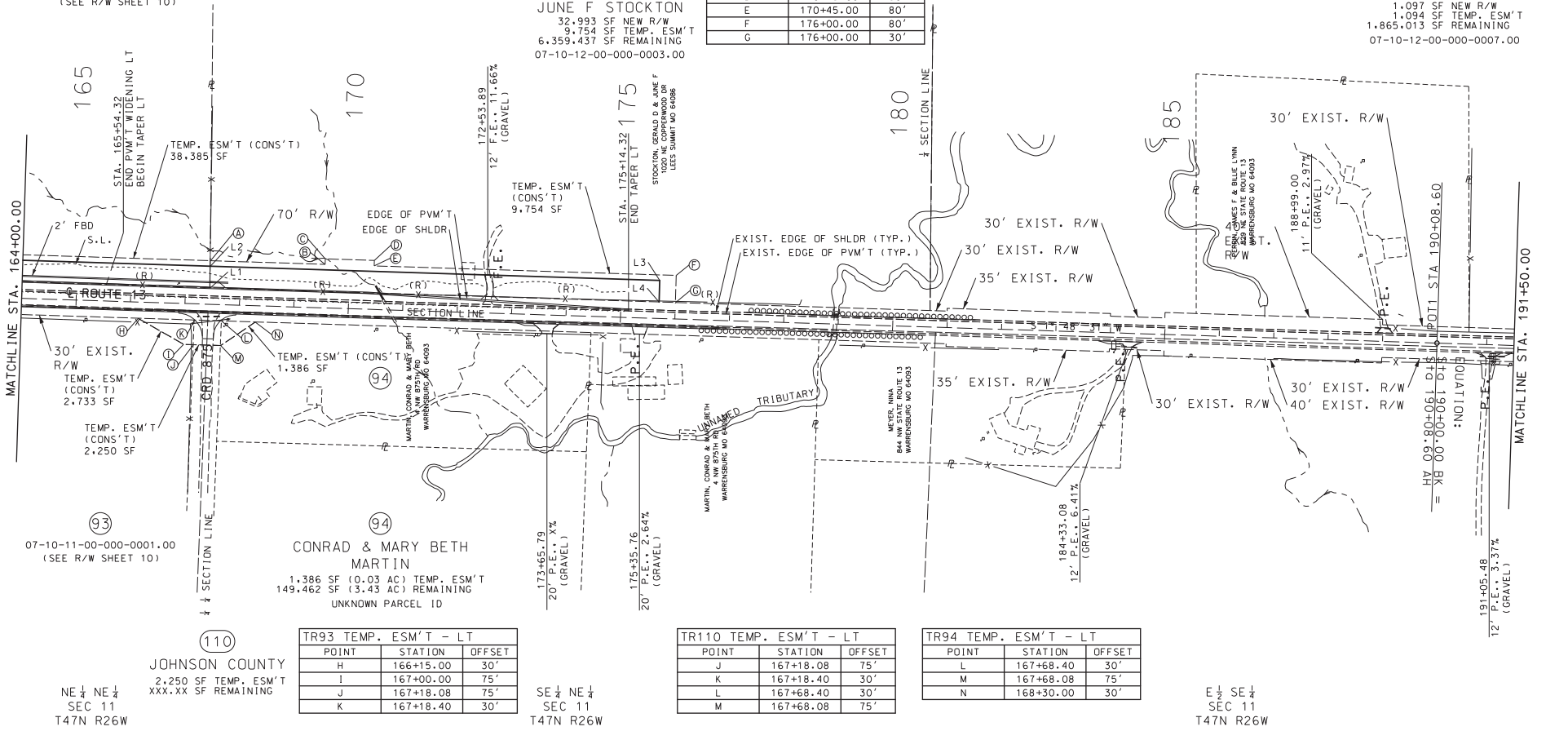
TR14 TEMP. ESM'T - LT		
POINT	STATION	OFFSET
L2	167+44.74	70'
A	167+44.53	80'
B	169+55.00	80'
C	169+55.00	90'
D	170+45.00	90'
E	170+45.00	80'
F	176+00.00	80'
G	176+00.00	30'

W 1/2 SW 1/4
SEC 12
T47N R26W

14
GERALD D &
JUNE F STOCKTON
32,993 SF NEW R/W
9,754 SF TEMP. ESM'T
6,359,437 SF REMAINING
07-10-12-00-000-0003.00

15
STEPHEN B &
BARBARA DAY
1,097 SF NEW R/W
1,094 SF TEMP. ESM'T
1,865,013 SF REMAINING
07-10-12-00-000-0007.00

13
07-10-12-00-000-0003.01
(SEE R/W SHEET 10)



MATCHLINE STA. 164+00.00

MATCHLINE STA. 191+50.00

93
07-10-11-00-000-0001.00
(SEE R/W SHEET 10)

94
CONRAD & MARY BETH
MARTIN
1,386 SF (0.03 AC) TEMP. ESM'T
149,462 SF (3.43 AC) REMAINING
UNKNOW PARCEL ID

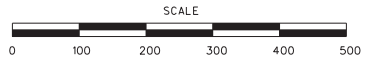
TR93 TEMP. ESM'T - LT		
POINT	STATION	OFFSET
H	166+15.00	30'
I	167+00.00	75'
J	167+18.08	75'
K	167+18.40	30'

SE 1/4 NE 1/4
SEC 11
T47N R26W

TR110 TEMP. ESM'T - LT		
POINT	STATION	OFFSET
J	167+18.08	75'
K	167+18.40	30'
L	167+68.40	30'
M	167+68.08	75'

TR94 TEMP. ESM'T - LT		
POINT	STATION	OFFSET
L	167+68.40	30'
M	167+68.08	75'
N	168+30.00	30'

E 1/2 SE 1/4
SEC 11
T47N R26W



RIGHT OF WAY SHEET
SHEET 11 OF 19

DATE PREPARED	1/10/2023
ROUTE	13
DISTRICT	KC
STATE	MO
SHEET NO.	55
COUNTY	LAFAYETTE/JOHNSON
JOB NO.	J4P2333
CONTRACT ID.	
PROJECT NO.	
BRIDGE NO.	
DESCRIPTION	
DATE	
MISSOURI HIGHWAYS AND TRANSPORTATION COMMISSION	
105 WEST CAPITOL JEFFERSON CITY, MO 65102 1-888-ASK-MODOT (1-888-275-6636)	

IF A SEAL IS PRESENT ON THIS SHEET, IT HAS BEEN ELECTRONICALLY SEALED AND DATED.

W 1/2 SW 1/4
SEC 12
T47N R26W

(16) #
DAY FAMILY TRUST
12,510 SF NEW R/W
4,259 SF TEMP. ESM'T
1,875,816 SF REMAINING
07-10-11-00-000-0010.00

NW 1/4 NW 1/4
SEC 13
T47N R26W

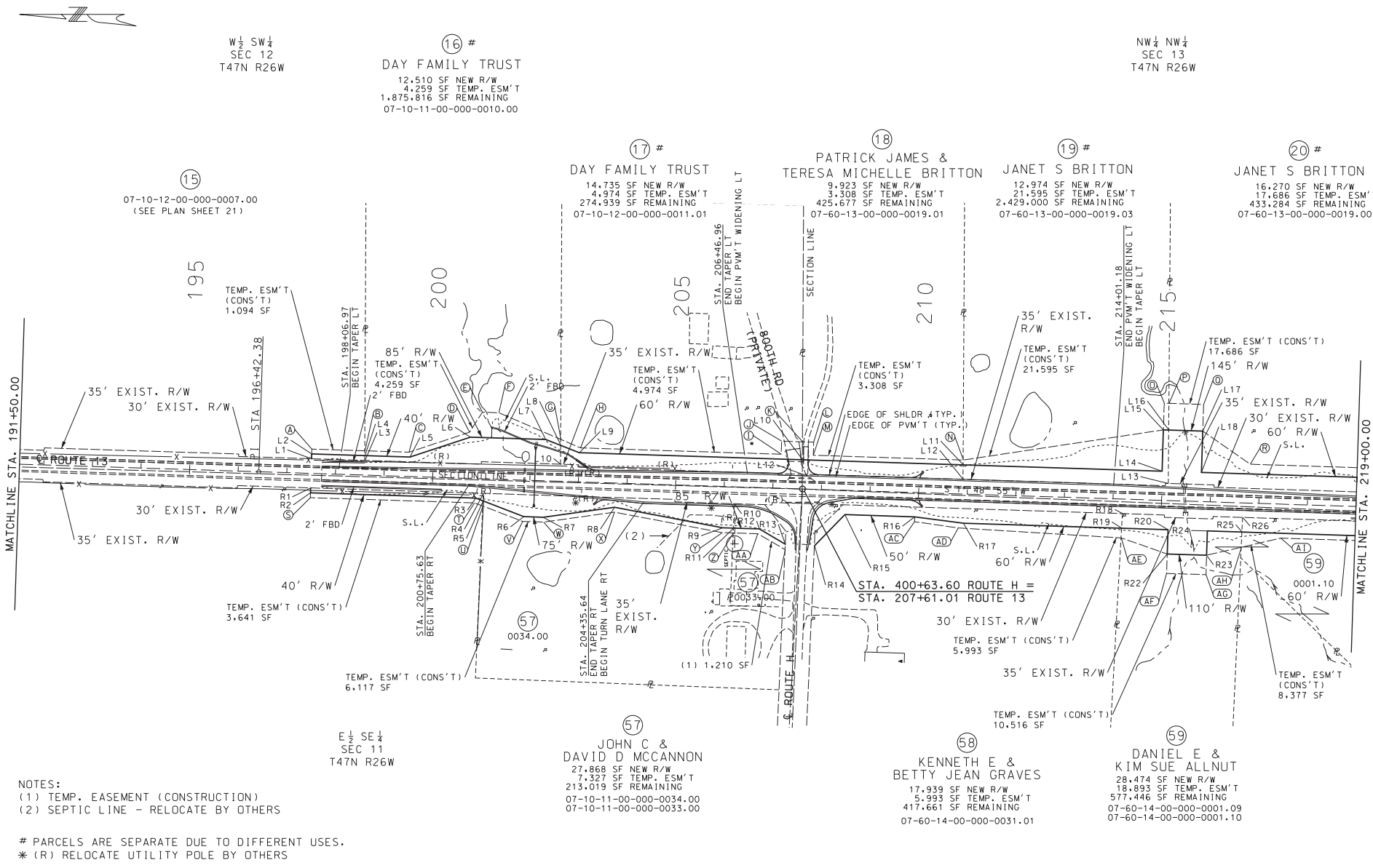
(17) #
DAY FAMILY TRUST
14,735 SF NEW R/W
4,974 SF TEMP. ESM'T
274,939 SF REMAINING
07-10-12-00-000-0011.01

(18) #
PATRICK JAMES &
TERESA MICHELLE BRITTON
9,923 SF NEW R/W
3,308 SF TEMP. ESM'T
425,677 SF REMAINING
07-60-13-00-000-0019.01

(19) #
JANET S BRITTON
12,974 SF NEW R/W
21,595 SF TEMP. ESM'T
2,429,000 SF REMAINING
07-60-13-00-000-0019.03

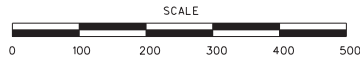
(20) #
JANET S BRITTON
16,270 SF NEW R/W
17,686 SF TEMP. ESM'T
433,284 SF REMAINING
07-60-13-00-000-0019.00

(15) #
07-10-12-00-000-0007.00
(SEE PLAN SHEET 21)



NOTES:
(1) TEMP. EASEMENT (CONSTRUCTION)
(2) SEPTIC LINE - RELOCATE BY OTHERS

PARCELS ARE SEPARATE DUE TO DIFFERENT USES.
* (R) RELOCATE UTILITY POLE BY OTHERS



(57) #
JOHN C &
DAVID D MCCANNON
27,868 SF NEW R/W
7,327 SF TEMP. ESM'T
213,019 SF REMAINING
07-10-11-00-000-0034.00
07-10-11-00-000-0033.00

(58) #
KENNETH E &
BETTY JEAN GRAVES
17,939 SF NEW R/W
5,993 SF TEMP. ESM'T
417,661 SF REMAINING
07-60-14-00-000-0031.01

(59) #
DANIEL E &
KIM SUE ALLNUT
28,474 SF NEW R/W
18,893 SF TEMP. ESM'T
577,446 SF REMAINING
07-60-14-00-000-0001.09
07-60-14-00-000-0001.10

E 1/2 NE 1/4
SEC 14
T47N R26W

RIGHT OF WAY SHEET
SHEET 12 OF 19

DATE PREPARED	1/11/2023
ROUTE	13
STATE	MO
DISTRICT	KC
SHEET NO.	56
COUNTY	LAFAYETTE/JOHNSON
JOB NO.	J4P2333
CONTRACT ID.	
PROJECT NO.	
BRIDGE NO.	
DESCRIPTION	
DATE	
MISSOURI HIGHWAYS AND TRANSPORTATION COMMISSION	

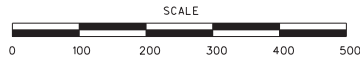
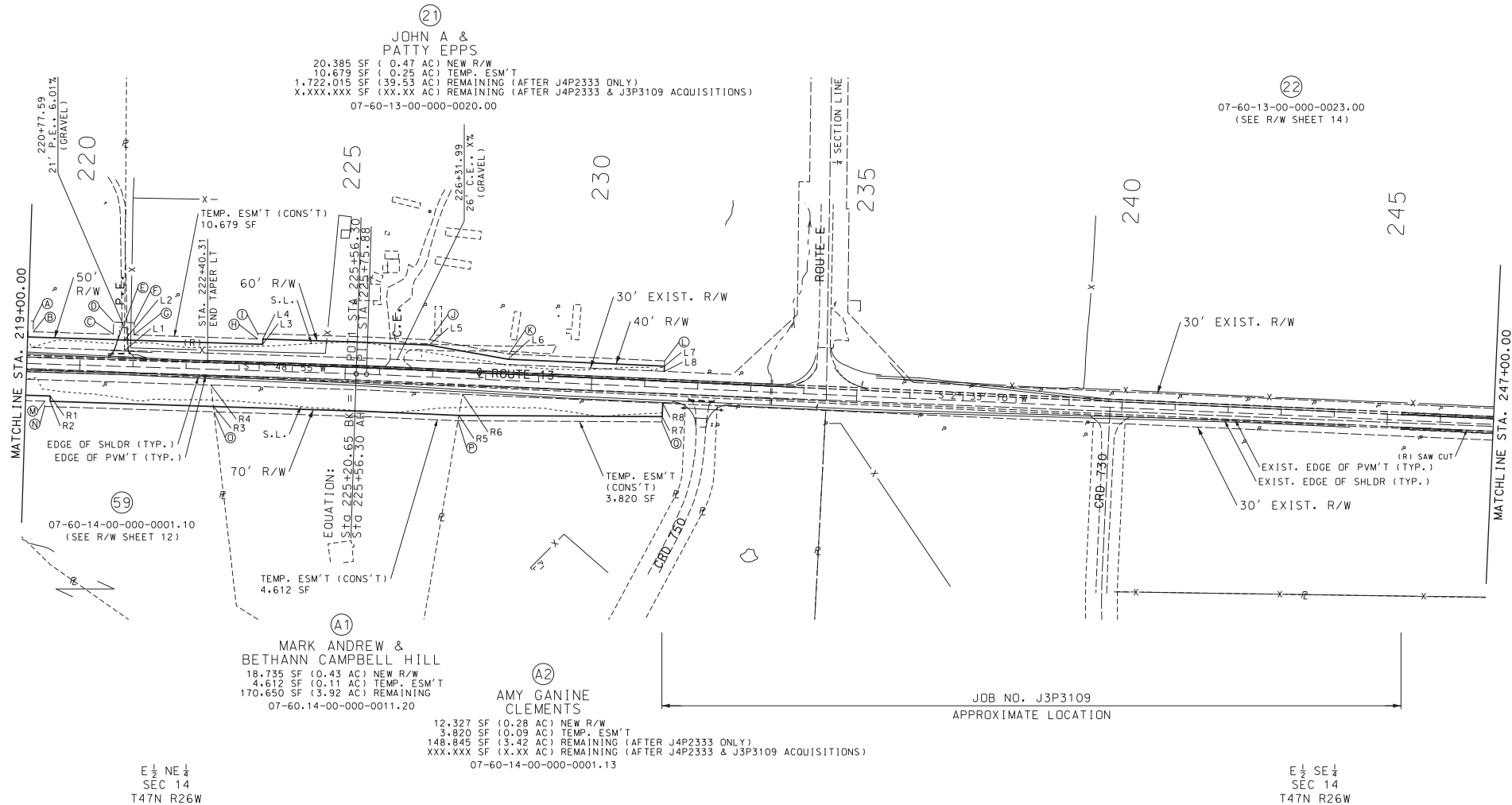
105 WEST CAPITOL
JEFFERSON CITY, MO 65102
1-888-ASK-MODOT (1-888-275-6636)

IF A SEAL IS PRESENT ON THIS SHEET IT HAS BEEN ELECTRONICALLY SEALED AND DATED.

NOTE:
SB AND NB TURN LANE IMPROVEMENTS AT ROUTE E UNAVAILABLE AT THIS TIME (JOB NO. J3P3109).

W 1/2 NW 1/4
SEC 13
T47N R26W

W 1/2 SW 1/4
SEC 13
T47N R26W



(R) REMOVE EXIST. SHLDR & REBUILD W/ FULL DEPTH PWM'T

DATE PREPARED 1/10/2023	
ROUTE 13	STATE MO
DISTRICT KC	SHEET NO. 57
COUNTY LAFAYETTE/JOHNSON	
JOB NO. J4P2333	
CONTRACT ID.	
PROJECT NO.	
BRIDGE NO.	
DESCRIPTION	DATE
MISSOURI HIGHWAYS AND TRANSPORTATION COMMISSION	
 105 WEST CAPITOL JEFFERSON CITY, MO 65102 1-888-ASK-MODOT (1-888-275-6636)	

IF A SEAL IS PRESENT ON THIS SHEET IT HAS BEEN ELECTRONICALLY SEALED AND DATED.

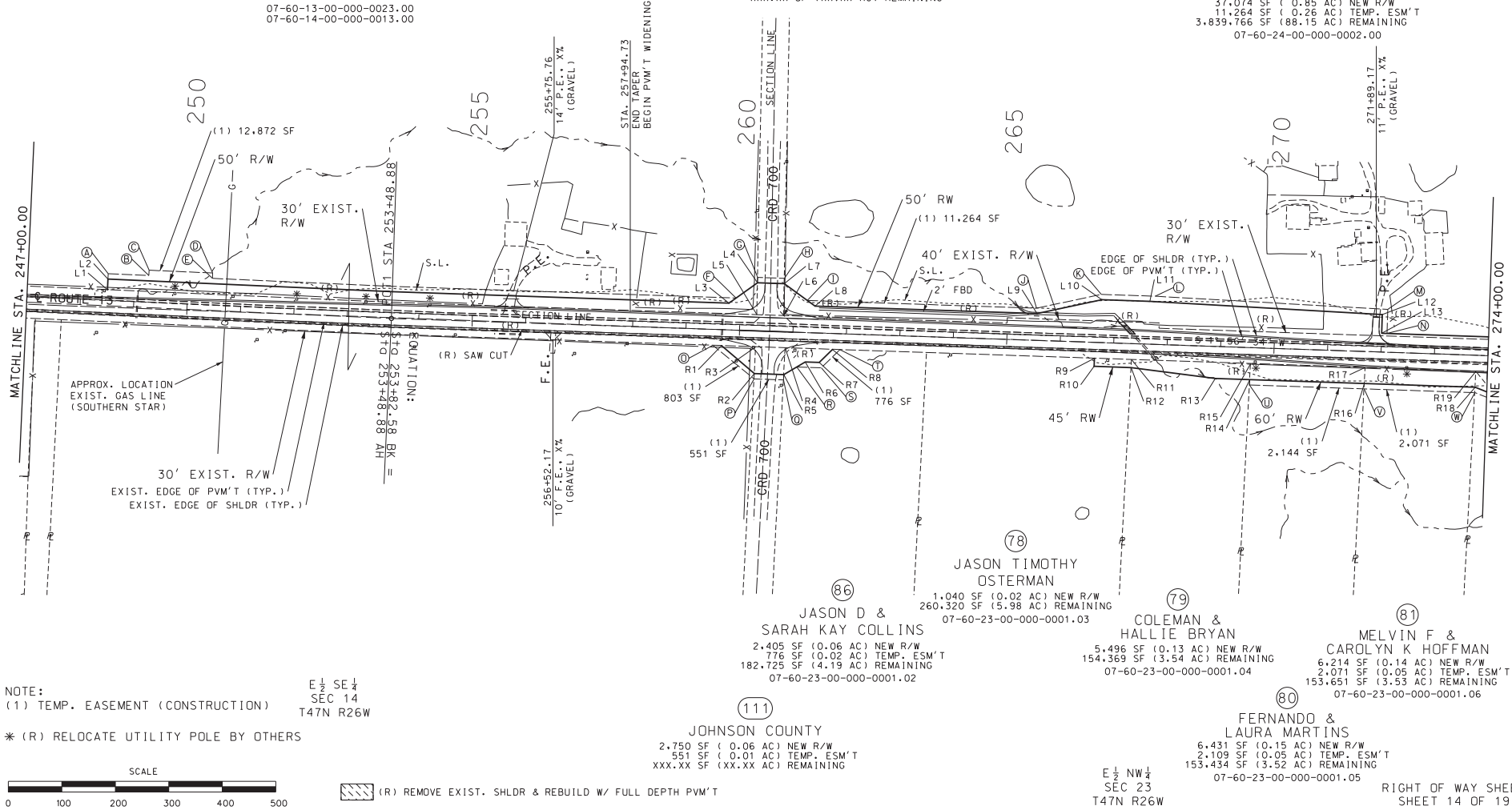
W 1/2 SW 1/4
SEC 13
T47N R26W

W 1/2 NW 1/4
SEC 24
T47N R26W

22
AARON RAY &
COLETTE EILEEN COLLETT
25,348 SF (0.58 AC) NEW R/W LT
12,872 SF (0.30 AC) TEMP. ESM'T LT
6,944,252 SF (159.42 AC) REMAINING LT
1,600 SF (0.04 AC) NEW R/W RT
803 SF (0.02 AC) TEMP. ESM'T RT
1,805,633 SF (41.45 AC) REMAINING RT
07-60-13-00-000-0023.00
07-60-14-00-000-0013.00

112
JOHNSON COUNTY
3,000 SF (0.07 AC) NEW R/W
500 SF (0.01 AC) TEMP. ESM'T
XXX.XX SF (XX.XX AC) REMAINING

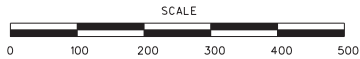
23
CAROLYN A MCCONNAUGHAY
37,074 SF (0.85 AC) NEW R/W
11,264 SF (0.26 AC) TEMP. ESM'T
3,839,766 SF (88.15 AC) REMAINING
07-60-24-00-000-0002.00



NOTE:
(1) TEMP. EASEMENT (CONSTRUCTION)

E 1/2 SE 1/4
SEC 14
T47N R26W

* (R) RELOCATE UTILITY POLE BY OTHERS



(R) REMOVE EXIST. SHLDR & REBUILD W/ FULL DEPTH PVM'T

111
JOHNSON COUNTY
2,750 SF (0.06 AC) NEW R/W
551 SF (0.01 AC) TEMP. ESM'T
XXX.XX SF (XX.XX AC) REMAINING

E 1/2 NW 1/4
SEC 23
T47N R26W

80
FERNANDO &
LAURA MARTINS
6,431 SF (0.15 AC) NEW R/W
2,109 SF (0.05 AC) TEMP. ESM'T
153,434 SF (3.52 AC) REMAINING
07-60-23-00-000-0001.05

RIGHT OF WAY SHEET
SHEET 14 OF 19

DATE PREPARED	1/10/2023		
ROUTE	13	STATE	MO
DISTRICT	KC	SHEET NO.	58
COUNTY	LAFAYETTE/JOHNSON		
JOB NO.	J4P2333		
CONTRACT ID.			
PROJECT NO.			
BRIDGE NO.			
DESCRIPTION			
DATE			
MISSION HIGHWAYS AND TRANSPORTATION COMMISSION	105 WEST CAPITOL JEFFERSON CITY, MO 65102 1-888-ASK-MODOT (1-888-275-6636)		

IF A SEAL IS PRESENT ON THIS SHEET IT HAS BEEN ELECTRONICALLY SEALED AND DATED.



W 1/4 NW 1/4
SEC 24
T47N R26W

W 1/4 SW 1/4
SEC 24
T47N R26W

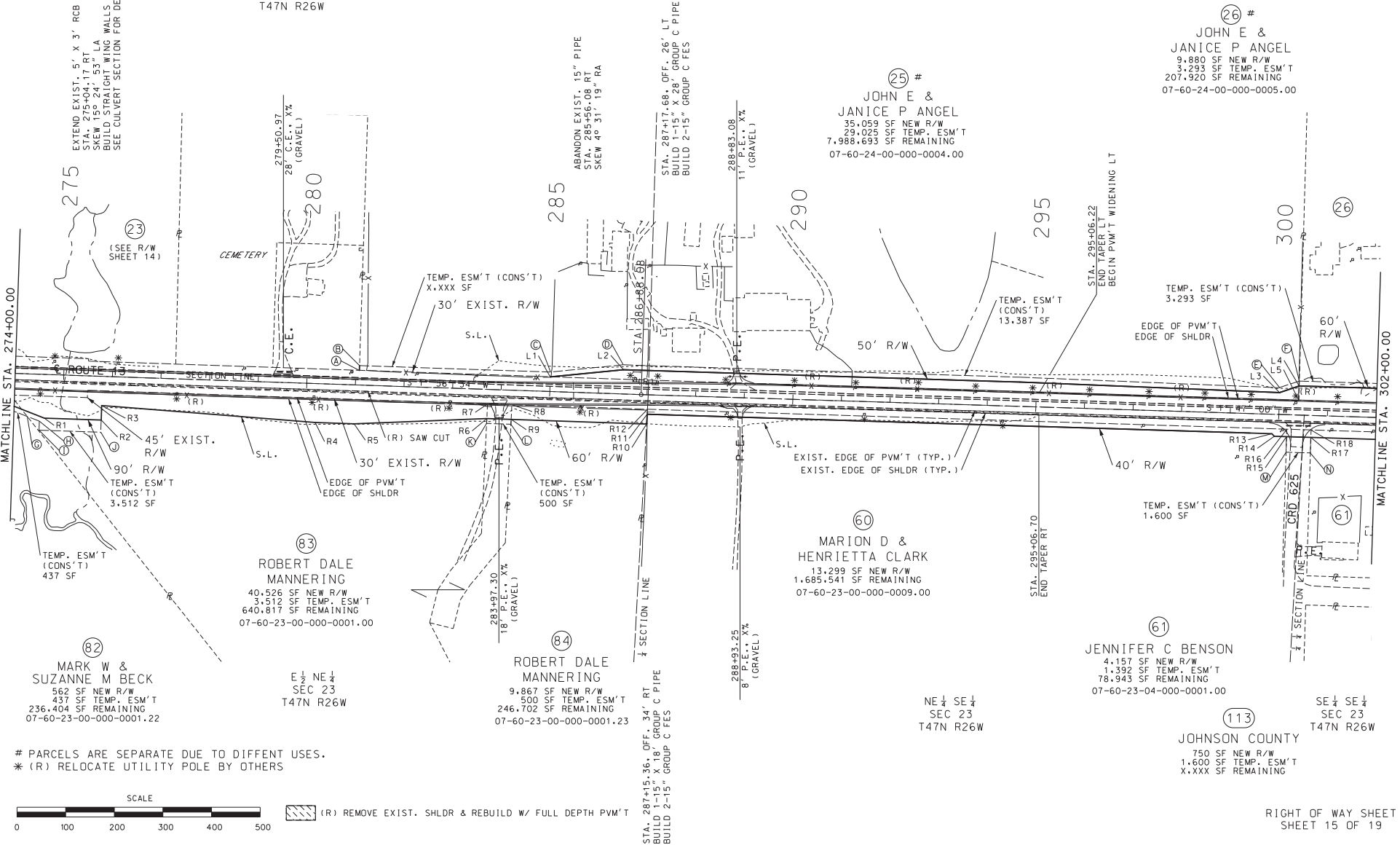
26 #
JOHN E &
JANICE P ANGEL
9,880 SF NEW R/W
3,293 SF TEMP. ESM'T
207,920 SF REMAINING
07-60-24-00-000-0005.00

25 #
JOHN E &
JANICE P ANGEL
35,059 SF NEW R/W
29,020 SF TEMP. ESM'T
7,988 SF REMAINING
07-60-24-00-000-0004.00

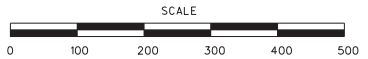
60
MARION D &
HENRIETTA CLARK
13,299 SF NEW R/W
1,685,541 SF REMAINING
07-60-23-00-000-0009.00

61
JENNIFER C BENSON
4,157 SF NEW R/W
1,392 SF TEMP. ESM'T
78,943 SF REMAINING
07-60-23-04-000-0001.00

113
JOHNSON COUNTY
750 SF NEW R/W
1,600 SF TEMP. ESM'T
X,XXX SF REMAINING



PARCELS ARE SEPARATE DUE TO DIFFERENT USES.
* (R) RELOCATE UTILITY POLE BY OTHERS



(R) REMOVE EXIST. SHLDR & REBUILD W/ FULL DEPTH PVM'T

STA. 287+15.36, OFF. 34' RT
BUILD 1'-15" X 18" GROUP C PIPE
BUILD 2'-15" GROUP C PFS

DATE PREPARED 1/10/2023	
ROUTE 13	STATE MO
DISTRICT KC	SHEET NO. 59
COUNTY LAFAYETTE/JOHNSON	
JOB NO. J4P2333	
CONTRACT ID.	
PROJECT NO.	
BRIDGE NO.	
DESCRIPTION	DATE

MISSOURI HIGHWAYS AND TRANSPORTATION
COMMISSION

105 WEST CAPITOL
JEFFERSON CITY, MO 65102
1-888-ASH-MODOT (1-888-275-6636)

IF A SEAL IS PRESENT ON THIS SHEET, IT HAS BEEN ELECTRONICALLY SEALED AND DATED.



SW 1/4
SEC 24
T47N R26W

NW 1/4 NW 1/4
SEC 25
T47N R26W

SW 1/4 NW 1/4
SEC 25
T47N R26W

(27)
PAUL F &
JANET L ALLEN
9,900 SF R/W
3,300 SF TEMP. ESM'T
207,900 SF REMAINING
07-60-24-00-000-0006.00

(28)
DAVID F &
CAROL CASTNER
9,900 SF NEW R/W
3,300 SF TEMP. ESM'T
207,900 SF REMAINING
07-60-24-00-000-0007.00

(114)
JOHNSON COUNTY
2,275 SF NEW R/W
3,225 SF TEMP. ESM'T
X.XXX SF REMAINING

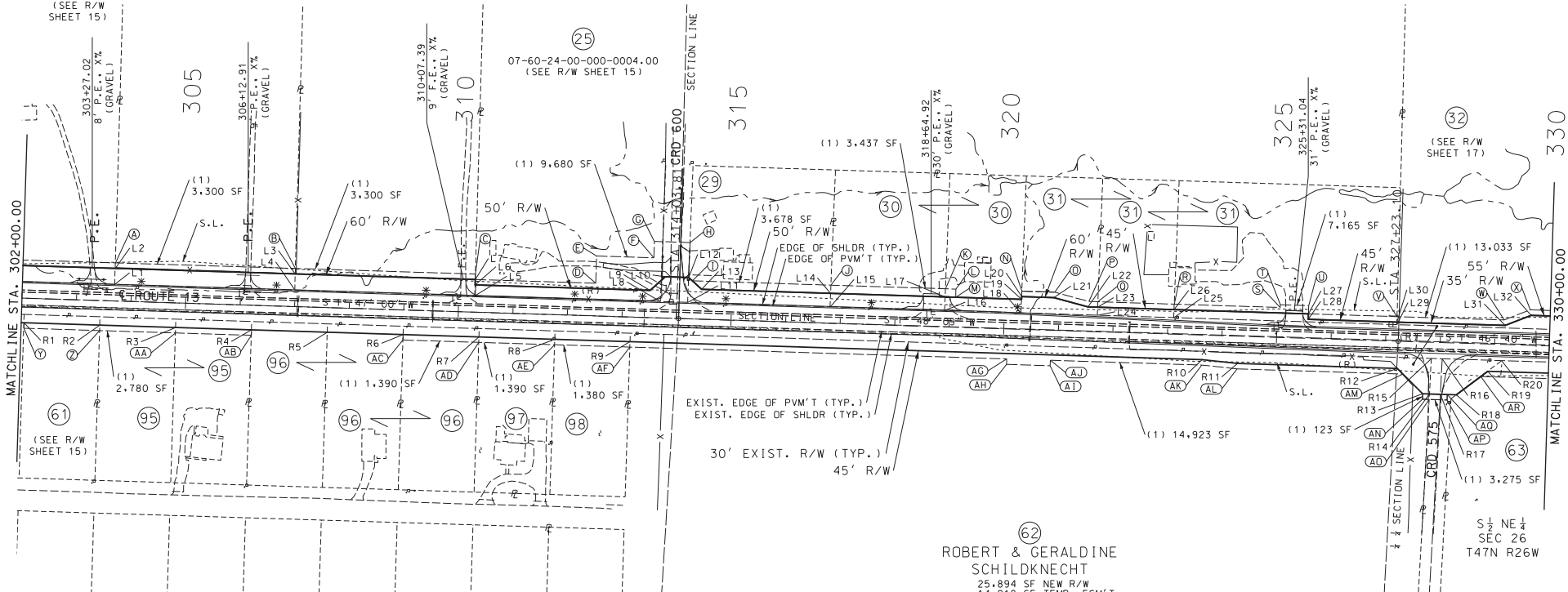
(29)
MICHAEL J
GALLAGHER
6,783 SF NEW R/W
3,437 SF TEMP. ESM'T
58,557 SF REMAINING
07-70-25-00-000-0006.00

(30)
JAMES L &
REGINA M HARRELSON
8,750 SF NEW R/W
3,437 SF TEMP. ESM'T
78,370 SF REMAINING
07-70-25-00-000-0007.00

(31)
MICHAEL A &
PATRICIA S ROBERTS
10,069 NEW R/W
7,165 SF TEMP. ESM'T
162,864 SF REMAINING
07-70-25-00-000-0008.00

(25)
07-60-24-00-000-0004.00
(SEE R/W SHEET 15)

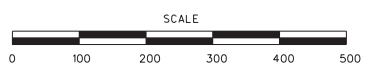
(32)
(SEE R/W SHEET 17)



MATCHLINE STA. 302+00.00

MATCHLINE STA. 330+00.00

NOTE:
(1) TEMP. EASEMENT (CONSTRUCTION)
* (R) RELOCATE UTILITY POLE BY OTHERS



SE 1/4 SE 1/4
SEC 23
T47N R26W

(95)
MATTHEW MILLER
4,170 SF (0.10 AC) NEW R/W
2,780 SF (0.06 AC) TEMP. ESM'T
79,226 SF (1.82 AC) REMAINING
UNKNOWN PARCEL ID

(96)
WILLIAM H HENSLEY
6,255 SF (0.14 AC) NEW R/W
1,390 SF (0.03 AC) TEMP. ESM'T
118,849 SF (2.73 AC) REMAINING
UNKNOWN PARCEL ID

(97)
JEFFERY & PATRICIA
TAYLOR
2,085 SF (0.05 AC) NEW R/W
1,390 SF (0.03 AC) TEMP. ESM'T
36,619 SF (0.91 AC) REMAINING
UNKNOWN PARCEL ID

(98)
JEFFERY & PATRICIA
TAYLOR
2,070 SF (0.05 AC) NEW R/W
1,380 SF (0.03 AC) TEMP. ESM'T
39,335 SF (0.90 AC) REMAINING
UNKNOWN PARCEL ID

(62)
ROBERT & GERALDINE
SCHILDKNECHT
25,894 SF NEW R/W
14,918 SF TEMP. ESM'T
2,646,948 SF REMAINING
07-70-26-00-000-0001.00

N 1/2 NE 1/4
SEC 26
T47N R26W

(115)
JOHNSON COUNTY
5,787 SF NEW R/W
327 SF TEMP. ESM'T
X.XXX SF REMAINING

(63)
HAZEL HILL
CONSTRUCTION LLC
7,749 SF NEW R/W
4,212 SF TEMP. ESM'T
225,133 SF REMAINING
07-70-26-00-000-0005.36

RIGHT OF WAY SHEET
SHEET 16 OF 19

DATE PREPARED 1/10/2023		STATE
ROUTE 13	MO	
DISTRICT KC	SHEET NO. 60	
COUNTY LAFAYETTE/JOHNSON		
JOB NO. J4P2333		
CONTRACT ID.		
PROJECT NO.		
BRIDGE NO.		
DESCRIPTION	DATE	REVISION

MISSOURI HIGHWAYS AND TRANSPORTATION
COMMISSION

105 WEST CAPITOL
JEFFERSON CITY, MO 65102
1-888-ASK-MODOT (1-888-275-6636)

IF A SEAL IS PRESENT ON THIS SHEET, IT HAS BEEN ELECTRONICALLY SEALED AND DATED.

SW ¼ NW ¼
SEC 25
T47N R26W

33 JOSEPH &
JILL PERA
8,399 SF NEW R/W
4,146 SF TEMP. ESM'T
427,201 SF REMAINING
07-70-25-00-000-0011.00

34 WILLIAM C &
EDNA M BAGINSKY
4,949 SF NEW R/W
2,474 SF TEMP. ESM'T
4330,651 SF REMAINING
07-70-25-00-000-0012.00

35 DEVIN LAWRENCE &
SHELBY JO SPROSTON
5,606 SF NEW R/W
2,803 SF TEMP. ESM'T
245,557 SF REMAINING
07-70-25-00-000-0013.00

36 CLAYTON P &
LESLIE D BURGIN
800 SF NEW R/W
400 SF TEMP. ESM'T
185,637 SF REMAINING
07-70-25-00-000-0013.01

37 HELEN C MISNER
1,680 SF NEW R/W
1,779 SF TEMP. ESM'T
216,120 SF REMAINING
07-70-25-00-000-0014.00

38 SUMMIT
PROPERTIES II INC
3,588 SF NEW R/W
1,429 SF TEMP. ESM'T
214,212 SF REMAINING
07-70-25-00-000-0015.00

32 THOMAS W &
KELLY R HOBBS
15,581 SF NEW R/W
13,033 SF TEMP. ESM'T
1,378,339 SF REMAINING
07-70-25-00-000-0009.00

39 BOYD O &
PATRICIA M STEVENSON
4,831 SF NEW R/W
3,711 SF TEMP. ESM'T
692,123 SF REMAINING
07-70-25-00-000-0016.00

37 HELEN C MISNER
1,680 SF NEW R/W
1,779 SF TEMP. ESM'T
216,120 SF REMAINING
07-70-25-00-000-0014.00

38 SUMMIT
PROPERTIES II INC
3,588 SF NEW R/W
1,429 SF TEMP. ESM'T
214,212 SF REMAINING
07-70-25-00-000-0015.00

330

335

340

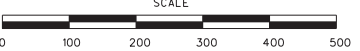
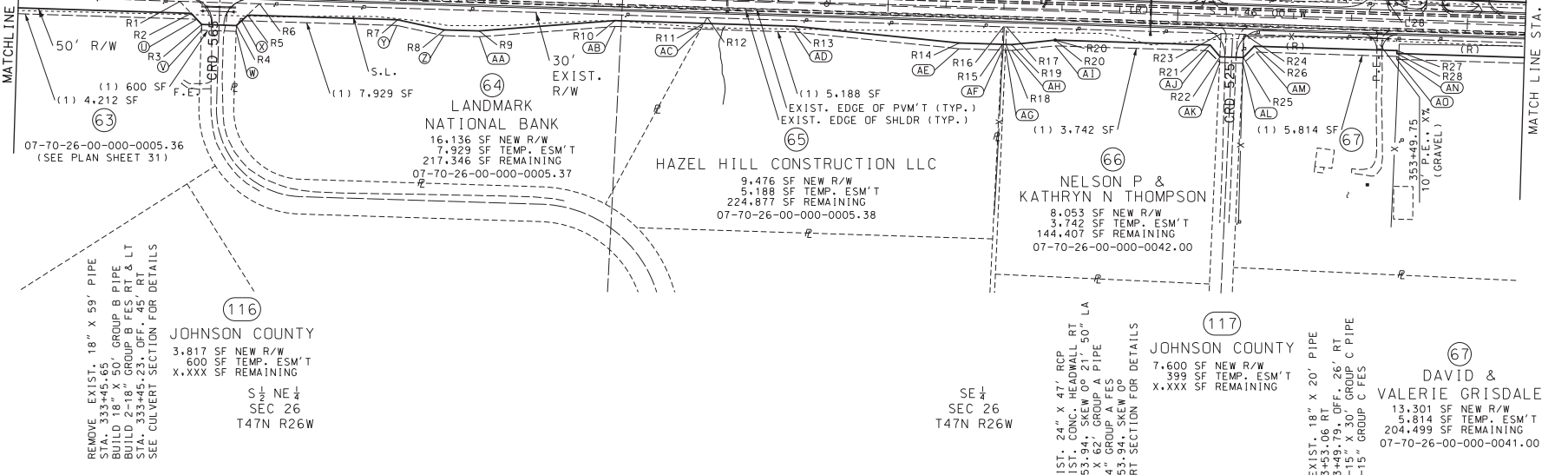
345

350

355

MATCHLINE STA. 330+00.00

MATCHLINE STA. 356+00.00



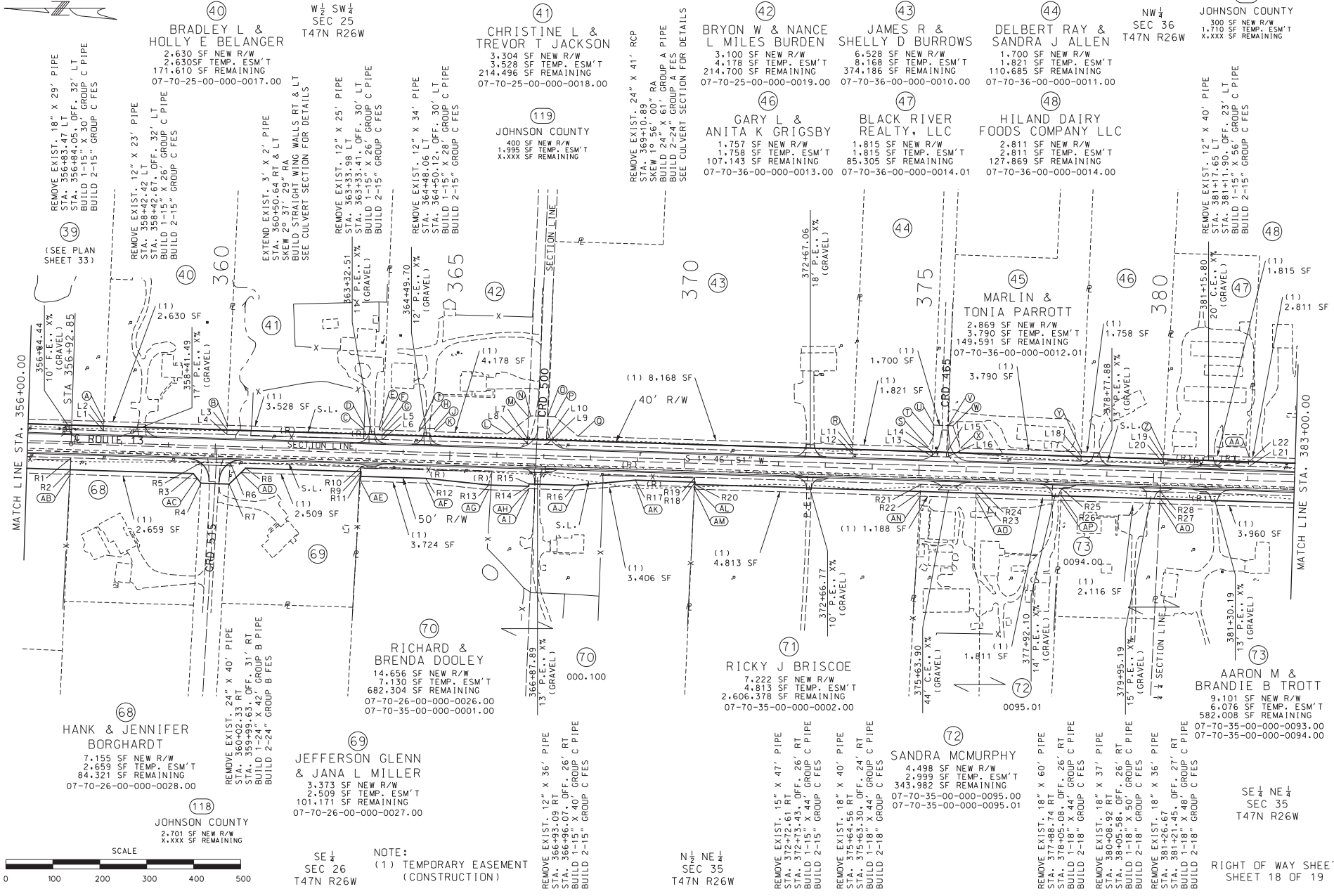
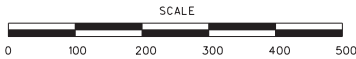
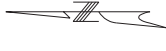
NOTE:
(1) TEMPORARY EASEMENT (CONSTRUCTION)

DATE PREPARED		1/10/2023	
ROUTE	STATE	MO	
13			
DISTRICT	SHEET NO.		
KC	61		
COUNTY			
LAFAYETTE/JOHNSON			
JOB NO.			
J4P2333			
CONTRACT ID.			
PROJECT NO.			
BRIDGE NO.			

DATE	DESCRIPTION

MISSOURI HIGHWAYS AND TRANSPORTATION
COMMISSION
MoDOT
105 WEST CAPITOL
JEFFERSON CITY, MO 65102
1-888-ASK-MODOT (1-888-275-6636)

IF A SEAL IS PRESENT ON THIS SHEET IT HAS BEEN ELECTRONICALLY SEALED AND DATED.



BRADLEY L & HOLLY E BELANGER
 2,630 SF NEW R/W
 2,630 SF TEMP. ESM'T
 171,610 SF REMAINING
 07-70-25-00-000-0017.00

CHRISTINE L & TREVOR T JACKSON
 3,304 SF NEW R/W
 3,528 SF TEMP. ESM'T
 214,496 SF REMAINING
 07-70-25-00-000-0018.00

BRYON W & NANCE L MILES BURDEN
 3,100 SF NEW R/W
 4,178 SF TEMP. ESM'T
 214,700 SF REMAINING
 07-70-25-00-000-0019.00

JAMES R & SHELLY D BURROWS
 6,528 SF NEW R/W
 3,168 SF TEMP. ESM'T
 374,186 SF REMAINING
 07-70-36-00-000-0010.00

DELBERT RAY & SANDRA J ALLEN
 1,700 SF NEW R/W
 1,821 SF TEMP. ESM'T
 110,583 SF REMAINING
 07-70-36-00-000-0011.00

JOHNSON COUNTY
 300 SF NEW R/W
 1,710 SF TEMP. ESM'T
 8,XXX SF REMAINING

W 1/2 SW 1/4
 SEC 25
 T47N R26W

NW 1/4
 SEC 36
 T47N R26W

SE 1/4
 SEC 26
 T47N R26W

N 1/2 NE 1/4
 SEC 35
 T47N R26W

SE 1/4 NE 1/4
 SEC 35
 T47N R26W

NOTE:
 (1) TEMPORARY EASEMENT (CONSTRUCTION)

RIGHT OF WAY SHEET
 SHEET 18 OF 19

DATE PREPARED	1/10/2023	
ROUTE	13	STATE MO
DISTRICT	KC	SHEET NO. 62
COUNTY	LAFAYETTE/JOHNSON	
JOB NO.	J4P2333	
CONTRACT ID.		
PROJECT NO.		
BRIDGE NO.		
DESCRIPTION		
DATE		
MISSOURI HIGHWAYS AND TRANSPORTATION COMMISSION	105 WEST CAPITOL JEFFERSON CITY, MO 65102 1-888-ASH-MODDOT (1-888-275-6636)	

IF A SEAL IS PRESENT ON THIS SHEET IT HAS BEEN ELECTRONICALLY SEALED AND DATED.



(49) ROGER L & JANET MILLER
 2,040 SF NEW R/W
 6,236 SF TEMP. ESM'T
 95,080 SF REMAINING
 07-70-36-00-000-0015.01

NW ¼
 SEC 36
 T47N R26W

(51) ANDREW JOSEPH & RITA KAY KING
 4,852 SF NEW R/W
 131,926 SF REMAINING
 07-70-36-00-000-0021.05

SW ¼
 SEC 36
 T47N R26W

(50) SPEEDWAY PARTNERS INC.
 6,444 SF NEW R/W
 8,852 SF TEMP. ESM'T
 1,065,132 SF REMAINING
 07-70-36-00-000-0015.00

(48) (SEE PLAN SHEET 35)

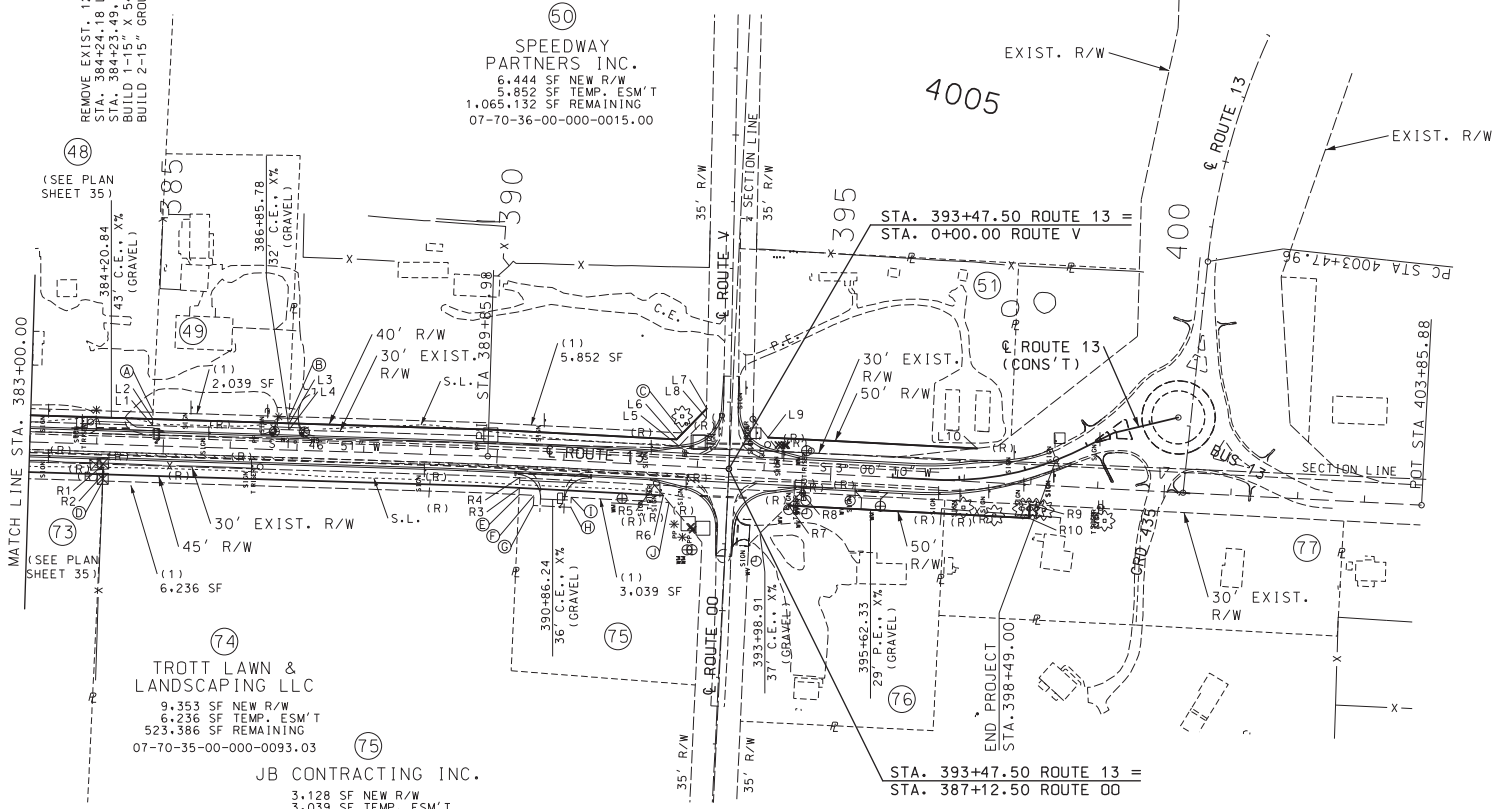
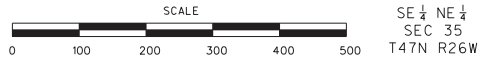
(74) TROTT LAWN & LANDSCAPING LLC
 9,353 SF NEW R/W
 6,236 SF TEMP. ESM'T
 523,386 SF REMAINING
 07-70-35-00-000-0093.03

(75) JB CONTRACTING INC.
 3,128 SF NEW R/W
 3,039 SF TEMP. ESM'T
 73,973 SF REMAINING
 07-70-35-00-000-0093.05

(76) PUBLIC WATER SUPPLY DIST. #1
 4,489 SF NEW R/W
 95,639 SF REMAINING
 07-70-35-00-000-0092.00

(77) JASON M & JENNIFER D DUNN
 2,539 SF NEW R/W
 48,409 SF REMAINING
 07-70-35-00-000-0091.00

* (R) RELOCATE UTILITY POLE BY OTHERS



DATE PREPARED		1/10/2023	
ROUTE	13	STATE	MO
DISTRICT	KC	SHEET NO.	63
COUNTY			
LAFAYETTE/JOHNSON			
JOB NO.			
J4P2333			
CONTRACT ID.			
PROJECT NO.			
BRIDGE NO.			

DATE	DESCRIPTION

MISSOURI HIGHWAYS AND TRANSPORTATION COMMISSION

105 WEST CAPITOL
 JEFFERSON CITY, MO 65102
 1-888-ASK-MODOT (1-888-275-6636)

REV. IF A SEAL IS PRESENT ON THIS SHEET IT HAS BEEN ELECTRONICALLY SEALED AND DATED.