

Name of Utility: Confluence Rivers Utility Operating Company, LLC

Service Area: Missouri Service Areas

Rules Governing Rendering of Sewer Service

INDEX

Sheet No.

1	Index
2	Preface
3	Maps of Service Areas
62	Legal Descriptions of Service Areas
118	Schedule of Rates
*134	Schedule of Service Charges
135	Service Rules and Regulation

<u>Sheet Number</u>	<u>Rule Number</u>	<u>Rule Subject</u>
135	1	Definitions
143	2	General Matters
144	3	Limited Authority of Company Employees
145....	4	Applications for Sewer Service
147	5	Inside Piping and Customer Service Sewer
153	5A	Pressure Collecting Sewers
158	6	Improper Waste or Excessive Use
163	7	Discontinuance of Service
169.	8	Termination of Service
170	9	Interruptions in Service
171	10	Bills for Service
177	11	Extension of Collecting Sewers

* Indicates new rate or text

+ Indicates change

DATE OF ISSUE: January 5, 2024
Month Day YearDATE EFFECTIVE: January 29, 2024
~~February 4, 2024~~
Month Day YearISSUED BY Josiah Cox - President
Name of Officer Title1630 Des Peres Road, Suite 140, St. Louis, MO 63131
Mailing Address

Name of Utility: Confluence Rivers Utility Operating Company, LLC

Service Area: Missouri Service Areas

Rules Governing Rendering of Sewer Service

PREFACE

The following Tariff governing sewer service is published as a convenient source of answers to basic questions asked by Customers or Applicants of Confluence Rivers Utility Operating Company, LLC ("Confluence Rivers" or "Company"). This Tariff is established to provide uniform standards and policies for the rendering of sewer service and to the extent applicable by their provisions, to prescribe terms and conditions for all sewer service rendered or to be rendered by Confluence Rivers. To the extent there is a conflict between the terms of this Tariff (or any contract with a Customer entered pursuant to this Tariff) and the Commission's Service Rules, Procedural Rules and/or Orders, the terms of the Commission's Service Rules, Procedural Rules and/or Orders shall control. This Tariff is on file with the Missouri Public Service Commission. Failure of Confluence Rivers to insist on any one or more occasions upon the strict compliance with this Tariff governing sewer utility service shall not constitute a permanent waiver or modification of the Tariff, but Confluence Rivers at any time may insist upon strict compliance herewith regardless of any previous waivers or Customer's reliance thereon.

Copies of this Tariff are available at the Missouri Public Service Commission in Jefferson City, Missouri and at the offices of Confluence Rivers, presently maintained at:

Main Administrative Office
1630 Des Peres Rd., Suite 140
St. Louis, MO 63131

as well as at the following website:

<https://www.centralstateswaterresources.com/confluence-rivers/community-tariff-information/>

Customer may contact Confluence Rivers 24 hours per day / 7 days a week for any issues regarding billing, new service, reconnection of existing service, disconnection of existing service, maintenance issues and emergency issues at 1-866-945-3920.

* Indicates new rate or text

+ Indicates change

DATE OF ISSUE: November 10, 2023
Month Day Year

DATE EFFECTIVE: December 1, 2023
~~December 10, 2023~~
Month Day Year

ISSUED BY Josiah Cox - President
Name of Officer Title

1630 Des Peres Road, Suite 140, St. Louis, MO 63131
Mailing Address

Name of Utility: Confluence Rivers Utility Operating Company, LLC

Service Area: Missouri Service Areas

Rules Governing Rendering of Sewer Service

INDEX OF SERVICE AREAS MAPS

<u>Sheet No.</u>	<u>Description</u>
6	Map of Service Area – Auburn Lakes
7	Map of Service Area – Calvey Brook
8	Map of Service Area – Castlereagh Estates
9	Map of Service Area – Chalet City West Subdivision/Alpine Village Community
10	Map of Service Area – Lake Virginia
11	Map of Service Area – Majestic Lakes
12	Map of Service Area – Roy-L
13	Map of Service Area – Villa Ridge
14	Map of Service Area – Whispering Pines Subdivision
15	Map of Service Area – Freeman Hills
16	Map of Service Area – DeGuire
17	Map of Service Area – Clemstone
18	Map of Service Area – Missing Well
19	Map of Service Area – Shelton Estates
20	Map of Service Area – Prairie Heights
21	Map of Service Area – Branson Cedar
22	Map of Service Area – Cedar Green
23	Map of Service Area – Missouri Utilities
24	Map of Service Area – State Park Village
25	Map of Service Area – Rainbow Acres
26	Map of Service Area – Twin Oaks Estates
27	Map of Service Area – Berkshire Glen/ Walnut Hills Estates
28	Map of Service Area – Bar-B Acres/ Park Estates
29	Map of Service Area – Countryside Meadows

* Indicates new rate or text

+ Indicates change

DATE OF ISSUE: November 10, 2023
 Month Day Year

DATE EFFECTIVE: December 1, 2023
~~December 10, 2023~~
 Month Day Year

ISSUED BY Josiah Cox - President
 Name of Officer Title

1630 Des Peres Road, Suite 140, St. Louis, MO 63131
 Mailing Address

Name of Utility: Confluence Rivers Utility Operating Company, LLC

Service Area: Missouri Service Areas

Rules Governing Rendering of
Sewer Service

INDEX OF SERVICE AREA MAPS (Continued)

<u>Sheet No.</u>	<u>Description</u>
30	Map of Service Area – Wil-Mar Estates
31	Map of Service Area – Fox Run
32	Map of Service Area – Country Hills
33	Map of Service Area – Private Gardens / Prairie Field
34	Map of Service Area – Hillcrest Manor Subdivision
35	Map of Service Area – Chelsea Rose
36	Map of Service Area – Cimarron Bay
37	Map of Service Area – Cedar Glen
38	Map of Service Area – Eagle Woods / State Route KK
39	Map of Service Area – Port Perry
40	Map of Service Area – Villages of Whiteman
41	Map of Service Area – Hunter's Ridge
42	Map of Service Area – South Walnut Hills
43	Map of Service Area – Terre du Lac
44	Map of Service Area – Deer Run Estates
45	Map of Service Area – Glenmeadows
46	Map of Service Area – Oasis MHP
47	Map of Service Area – Stone Ridge Meadows
48	Map of Service Area – Four Season Mobile Home Park
49	Map of Service Area – Lost Valley
50	Map of Service Area – Quail Run
51	Map of Service Area – Village of Luray
52	Map of Service Area – Brussels Valley Estates
53	Map of Service Area – Johnson Bay
54	Map of Service Area – Mapaville Meadows
55	Map of Service Area – Country Life Acres
56	Map of Service Area – North Oak
57	Map of Service Area – Lake Sherwood

* Indicates new rate or text

+ Indicates change

DATE OF ISSUE: February 21, 2025
Month Day Year

DATE EFFECTIVE: March 23, 2025
Month Day Year

ISSUED BY Josiah Cox – President
Name of Officer Title

1630 Des Peres Road, Suite 140, St. Louis, MO 63131
Mailing Address

Name of Utility: Confluence Rivers Utility Operating Company, LLC

Service Area: Missouri Service Areas

Rules Governing Rendering of
Sewer Service

INDEX OF SERVICE AREA MAPS (Continued)

<u>Sheet No.</u>	<u>Description</u>
*58	Map of Service Area – United Fiber – Countryside View
*59	Map of Service Area – United Fiber – Highland Estates
*60	Map of Service Area – United Fiber – Indian Ridge, Millstone
*61	Map of Service Area – United Fiber – Dawn Valley, Tuscany Lake – Vista Ridge
*61A	Map of Service Area – United Fiber – Pleasant View
*61B	Map of Service Area – United Fiber – Scout Ridge Estates
*61C	Map of Service Area – United Fiber – Spring Meadows

* Indicates new rate or text

+ Indicates change

DATE OF ISSUE: February 21, 2025
Month Day Year

DATE EFFECTIVE: March 23, 2025
Month Day Year

ISSUED BY Josiah Cox – President
Name of Officer Title

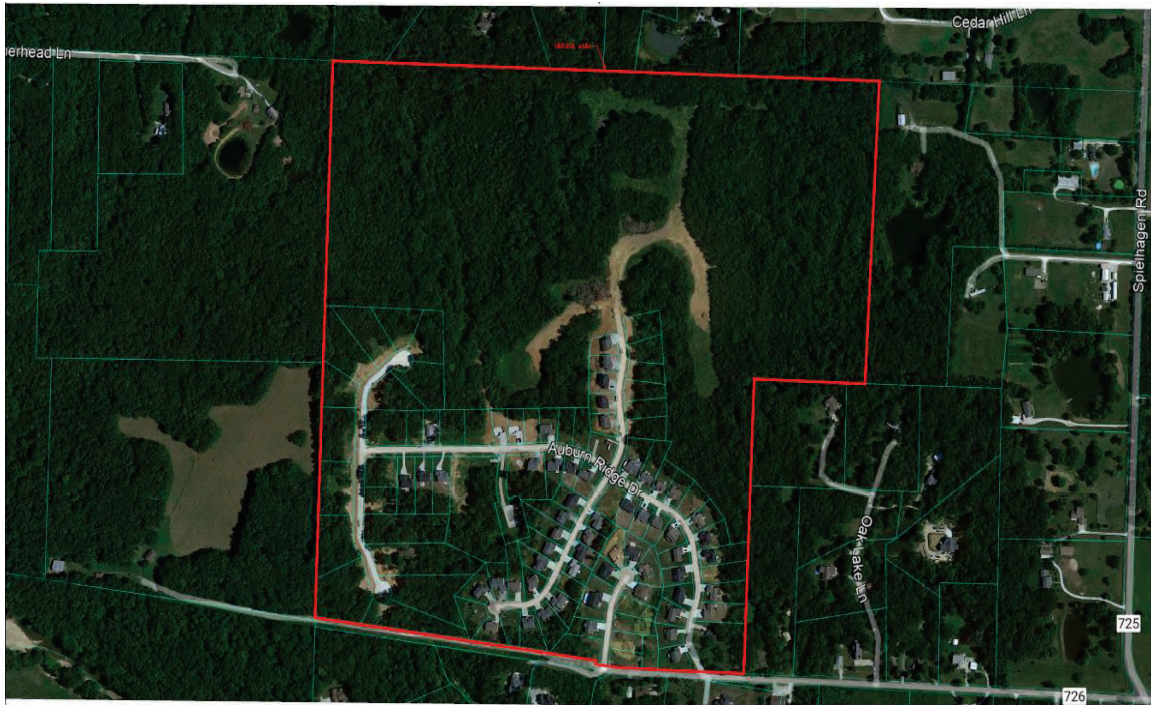
1630 Des Peres Road, Suite 140, St. Louis, MO 63131
Mailing Address

Name of Utility: Confluence Rivers Utility Operating Company, LLC

Service Area: Missouri Service Areas

Rules Governing Rendering of Sewer Service

Map of Service Area: Auburn Lakes



- * Indicates new rate or text
- + Indicates change

DATE OF ISSUE: November 10, 2023
Month Day Year

DATE EFFECTIVE: December 1, 2023
~~December 10, 2023~~
Month Day Year

ISSUED BY Josiah Cox - President
Name of Officer Title

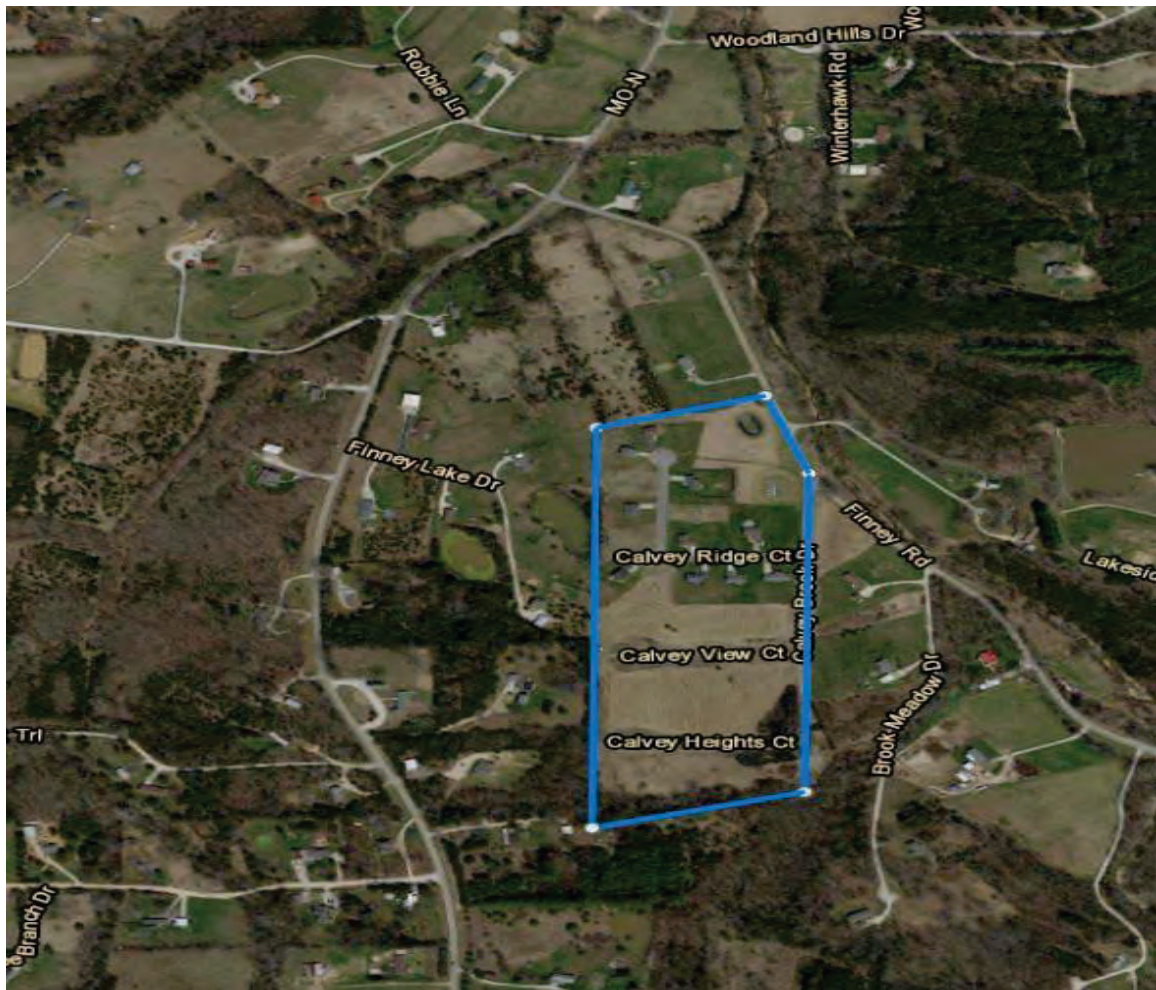
1630 Des Peres Road, Suite 140, St. Louis, MO 63131
Mailing Address

Name of Utility: Confluence Rivers Utility Operating Company, LLC

Service Area: Missouri Service Areas

Rules Governing Rendering of Sewer Service

Map of Service Area: Calvey Brook



- * Indicates new rate or text
- + Indicates change

DATE OF ISSUE: November 10, 2023
Month Day Year

DATE EFFECTIVE: December 1, 2023
~~December 10, 2023~~
Month Day Year

ISSUED BY Josiah Cox - President
Name of Officer Title

1630 Des Peres Road, Suite 140, St. Louis, MO 63131
Mailing Address

Name of Utility: Confluence Rivers Utility Operating Company, LLC

Service Area: Missouri Service Areas

Rules Governing Rendering of
Sewer ServiceMap of Service Area: Castlereagh Estates

- * Indicates new rate or text
- + Indicates change

DATE OF ISSUE: November 10, 2023
Month Day YearDATE EFFECTIVE: December 1, 2023
~~December 10, 2023~~
Month Day YearISSUED BY Josiah Cox - President
Name of Officer Title1630 Des Peres Road, Suite 140, St. Louis, MO 63131
Mailing Address

Service Area: Missouri Service Areas

Map of Service Area: Chalet City West Subdivision/Alpine Village Community



- * Indicates new rate or text
- + Indicates change

1630 Des Peres Road, Suite 140, St. Louis, MO 63131
Mailing Address

FILED - Missouri Public Service Commission - 12/01/2023 - WR-2023-0006 - JS-2024-0066

Name of Utility: Confluence Rivers Utility Operating Company, LLC

Service Area: Missouri Service Areas

Rules Governing Rendering of Sewer Service

Map of Service Area: Lake Virginia



- * Indicates new rate or text
- + Indicates change

DATE OF ISSUE: November 10, 2023
Month Day Year

DATE EFFECTIVE: December 1, 2023
~~December 10, 2023~~
Month Day Year

ISSUED BY Josiah Cox - President
Name of Officer Title

1630 Des Peres Road, Suite 140, St. Louis, MO 63131
Mailing Address

Name of Utility: Confluence Rivers Utility Operating Company, LLC

Service Area: Missouri Service Areas

Rules Governing Rendering of Sewer Service

Map of Service Area: Majestic Lakes



- * Indicates new rate or text
- + Indicates change

DATE OF ISSUE: November 10, 2023
Month Day Year

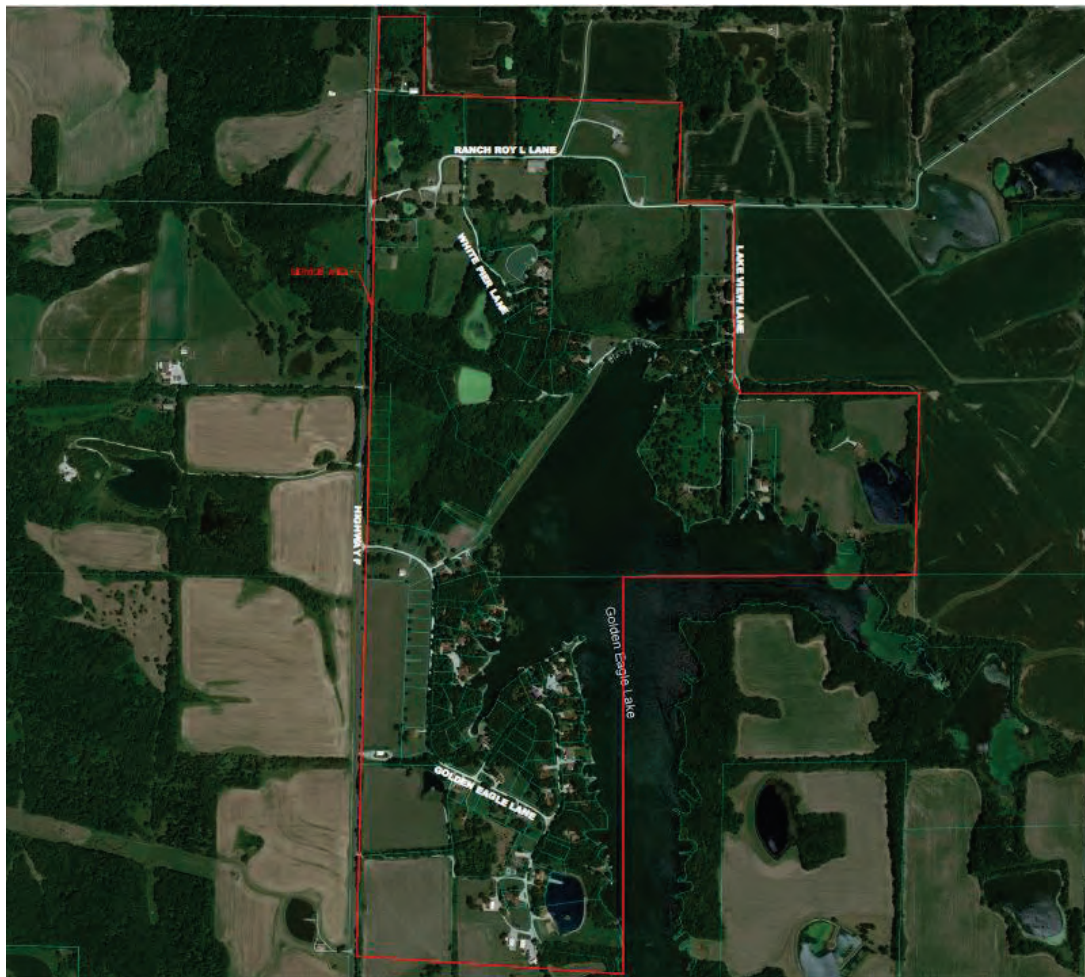
DATE EFFECTIVE: December 1, 2023
~~December 10, 2023~~
Month Day Year

ISSUED BY Josiah Cox - President
Name of Officer Title

1630 Des Peres Road, Suite 140, St. Louis, MO 63131
Mailing Address

Name of Utility: Confluence Rivers Utility Operating Company, LLC

Service Area: Missouri Service Areas

Rules Governing Rendering of
Sewer ServiceMap of Service Area: Roy-L

- * Indicates new rate or text
+ Indicates change

DATE OF ISSUE: November 10, 2023
Month Day Year

DATE EFFECTIVE: December 1, 2023
~~December 10, 2023~~
Month Day Year

ISSUED BY Josiah Cox - President
Name of Officer Title

1630 Des Peres Road, Suite 140, St. Louis, MO 63131
Mailing Address

Name of Utility: Confluence Rivers Utility Operating Company, LLC

Service Area: Missouri Service Areas

Rules Governing Rendering of Sewer Service

Map of Service Area: Villa Ridge



- * Indicates new rate or text
- + Indicates change

DATE OF ISSUE: November 10, 2023
Month Day Year

DATE EFFECTIVE: December 1, 2023
~~December 10, 2023~~
Month Day Year

ISSUED BY Josiah Cox - President
Name of Officer Title

1630 Des Peres Road, Suite 140, St. Louis, MO 63131
Mailing Address

Name of Utility: Confluence Rivers Utility Operating Company, LLC

Service Area: Missouri Service Areas

Rules Governing Rendering of Sewer Service

Map of Service Area: Whispering Pines Subdivision



- * Indicates new rate or text
- + Indicates change

DATE OF ISSUE: November 10, 2023
Month Day Year

DATE EFFECTIVE: December 1, 2023
~~December 10, 2023~~
Month Day Year

ISSUED BY Josiah Cox - President
Name of Officer Title

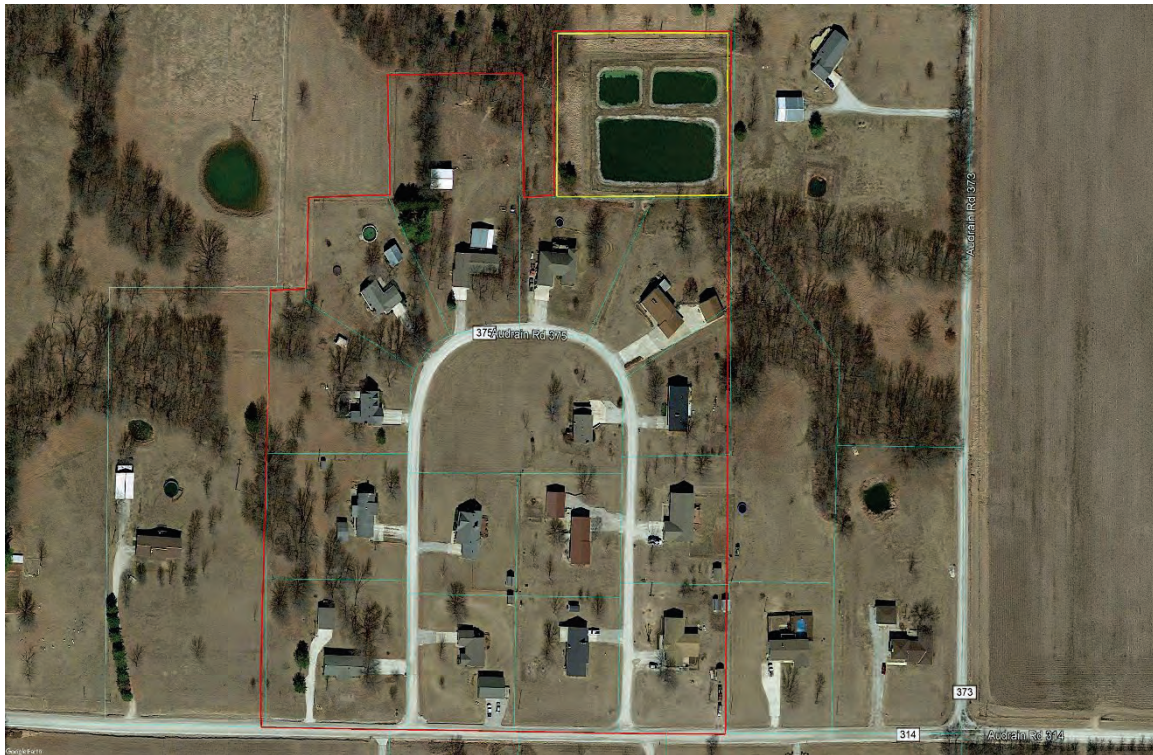
1630 Des Peres Road, Suite 140, St. Louis, MO 63131
Mailing Address

Name of Utility: Confluence Rivers Utility Operating Company, LLC

Service Area: Missouri Service Areas

Rules Governing Rendering of Sewer Service

Map of Service Area: Freeman Hills



* Indicates new rate or text
+ Indicates change

DATE OF ISSUE: November 10, 2023
Month Day Year

DATE EFFECTIVE: December 1, 2023
~~December 10, 2023~~
Month Day Year

ISSUED BY Josiah Cox - President
Name of Officer Title

1630 Des Peres Road, Suite 140, St. Louis, MO 63131
Mailing Address

Name of Utility: Confluence Rivers Utility Operating Company, LLC

Service Area: Missouri Service Areas

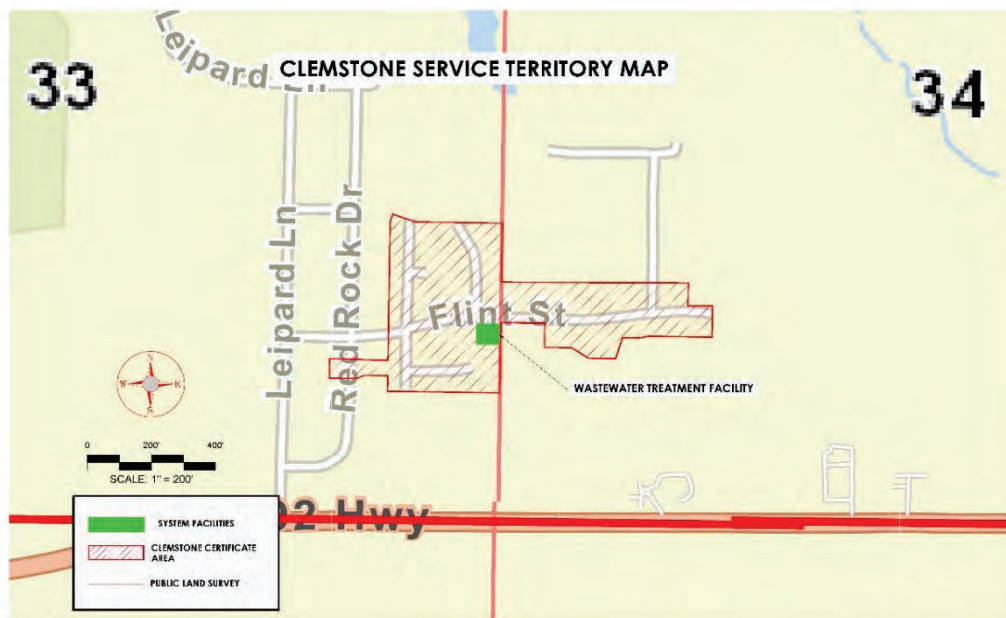
Rules Governing Rendering of
Sewer ServiceMap of Service Area: DeGuire

- * Indicates new rate or text
+ Indicates change

DATE OF ISSUE: November 10, 2023
Month Day YearDATE EFFECTIVE: December 1, 2023
~~December 10, 2023~~
Month Day YearISSUED BY Josiah Cox - President
Name of Officer Title1630 Des Peres Road, Suite 140, St. Louis, MO 63131
Mailing Address

Name of Utility: Confluence Rivers Utility Operating Company, LLC

Service Area: Missouri Service Areas

Rules Governing Rendering of
Sewer ServiceMap of Service Area: Clemstone

* Indicates new rate or text
+ Indicates change

DATE OF ISSUE: November 10, 2023
Month Day Year

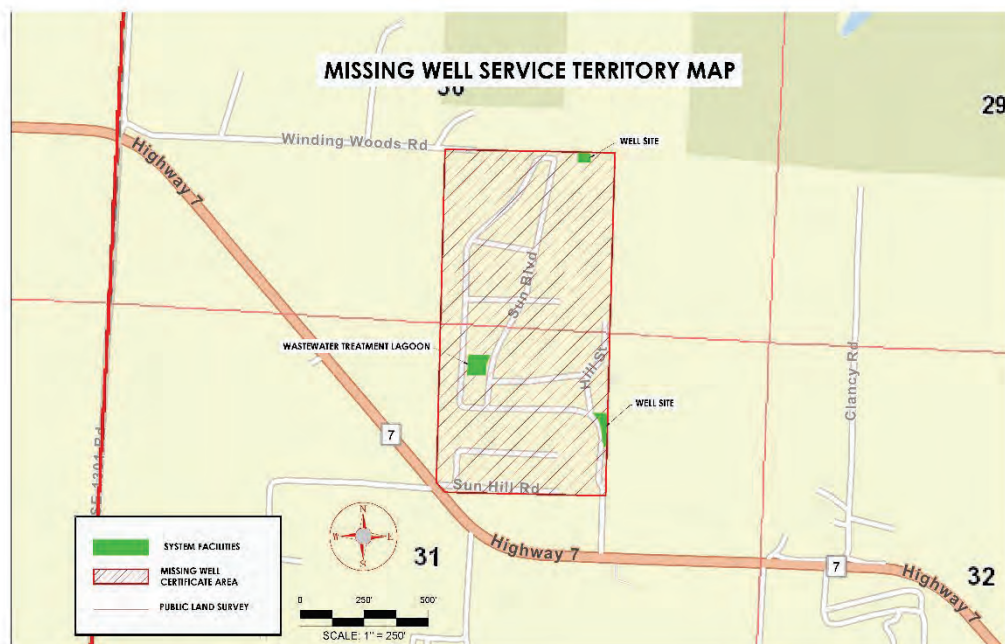
DATE EFFECTIVE: December 1, 2023
~~December 10, 2023~~
Month Day Year

ISSUED BY Josiah Cox - President
Name of Officer Title

1630 Des Peres Road, Suite 140, St. Louis, MO 63131
Mailing Address

Name of Utility: Confluence Rivers Utility Operating Company, LLC

Service Area: Missouri Service Areas

Rules Governing Rendering of
Sewer ServiceMap of Service Area: Missing Well

- * Indicates new rate or text
+ Indicates change

DATE OF ISSUE: November 10, 2023
Month Day Year

DATE EFFECTIVE: December 1, 2023
~~December 10, 2023~~
Month Day Year

ISSUED BY Josiah Cox - President
Name of Officer Title

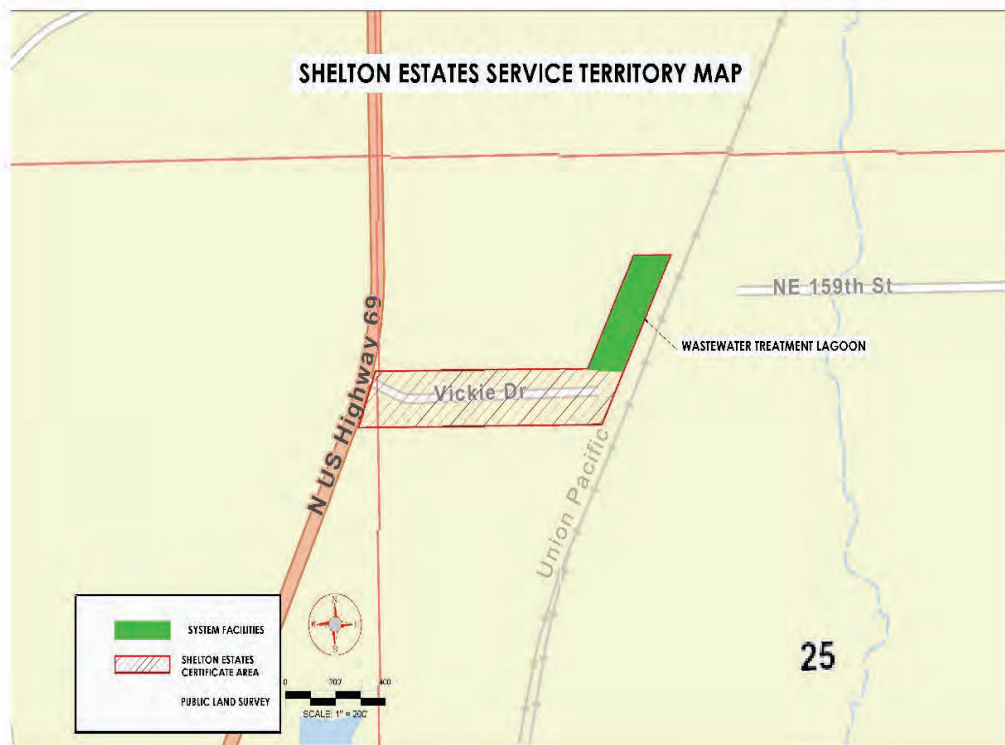
1630 Des Peres Road, Suite 140, St. Louis, MO 63131
Mailing Address

Name of Utility: Confluence Rivers Utility Operating Company, LLC

Service Area: Missouri Service Areas

Rules Governing Rendering of Sewer Service

Map of Service Area: Shelton Estates



- * Indicates new rate or text
- + Indicates change

DATE OF ISSUE: November 10, 2023
Month Day Year

DATE EFFECTIVE: December 1, 2023
~~December 10, 2023~~
Month Day Year

ISSUED BY Josiah Cox - President
Name of Officer Title

1630 Des Peres Road, Suite 140, St. Louis, MO 63131
Mailing Address

Name of Utility: Confluence Rivers Utility Operating Company, LLC

Service Area: Missouri Service Areas

Rules Governing Rendering of Sewer Service

Map of Service Area: Prairie Heights



- * Indicates new rate or text
+ Indicates change

DATE OF ISSUE: November 10, 2023
Month Day Year

DATE EFFECTIVE: December 1, 2023
~~December 10, 2023~~
Month Day Year

ISSUED BY Josiah Cox - President
Name of Officer Title

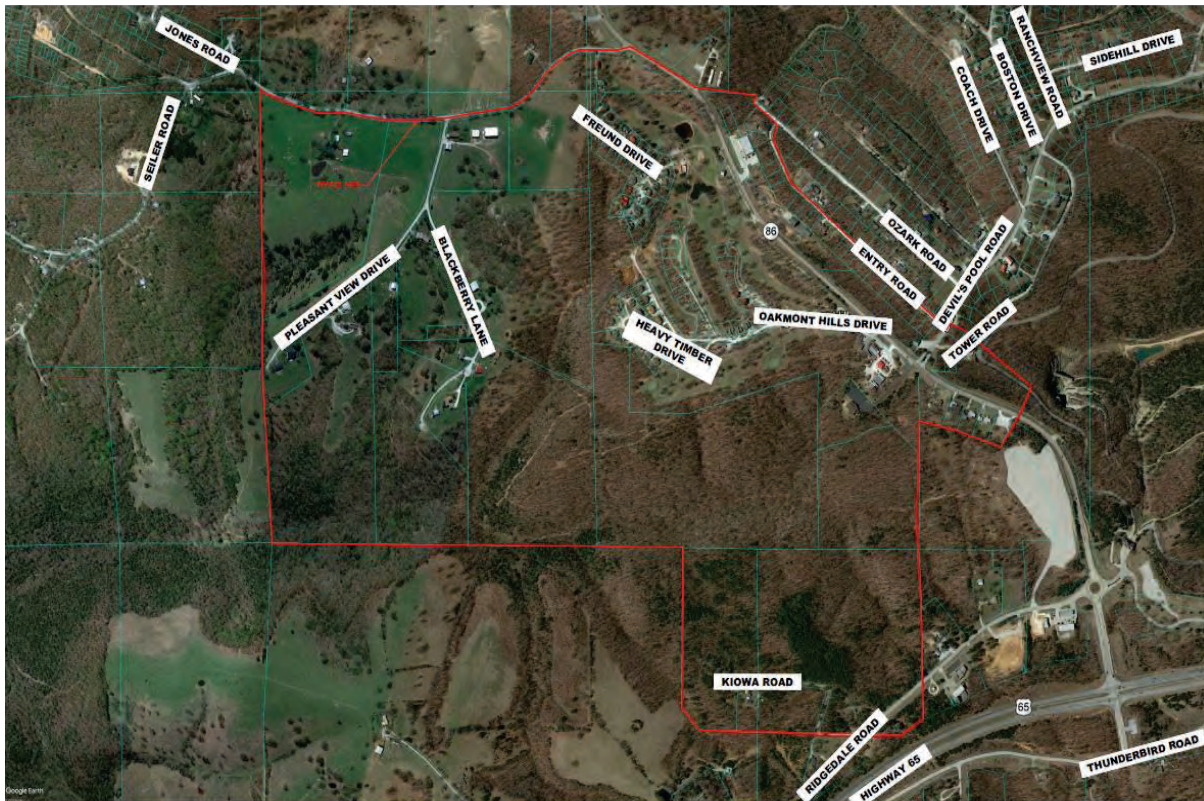
1630 Des Peres Road, Suite 140, St. Louis, MO 63131
Mailing Address

Name of Utility: Confluence Rivers Utility Operating Company, LLC

Service Area: Missouri Service Areas

Rules Governing Rendering of Sewer Service

Map of Service Area: Branson Cedar



- * Indicates new rate or text
- + Indicates change

DATE OF ISSUE: November 10, 2023
Month Day Year

DATE EFFECTIVE: December 1, 2023
~~December 10, 2023~~
Month Day Year

ISSUED BY Josiah Cox - President
Name of Officer Title

1630 Des Peres Road, Suite 140, St. Louis, MO 63131
Mailing Address

Name of Utility: Confluence Rivers Utility Operating Company, LLC

Service Area: Missouri Service Areas

Rules Governing Rendering of
Sewer ServiceMap of Service Area: Cedar Green

- * Indicates new rate or text
+ Indicates change

DATE OF ISSUE: November 10, 2023
Month Day YearDATE EFFECTIVE: December 1, 2023
~~December 10, 2023~~
Month Day YearISSUED BY Josiah Cox - President
Name of Officer Title1630 Des Peres Road, Suite 140, St. Louis, MO 63131
Mailing Address

Name of Utility: Confluence Rivers Utility Operating Company, LLC

Service Area: Missouri Service Areas

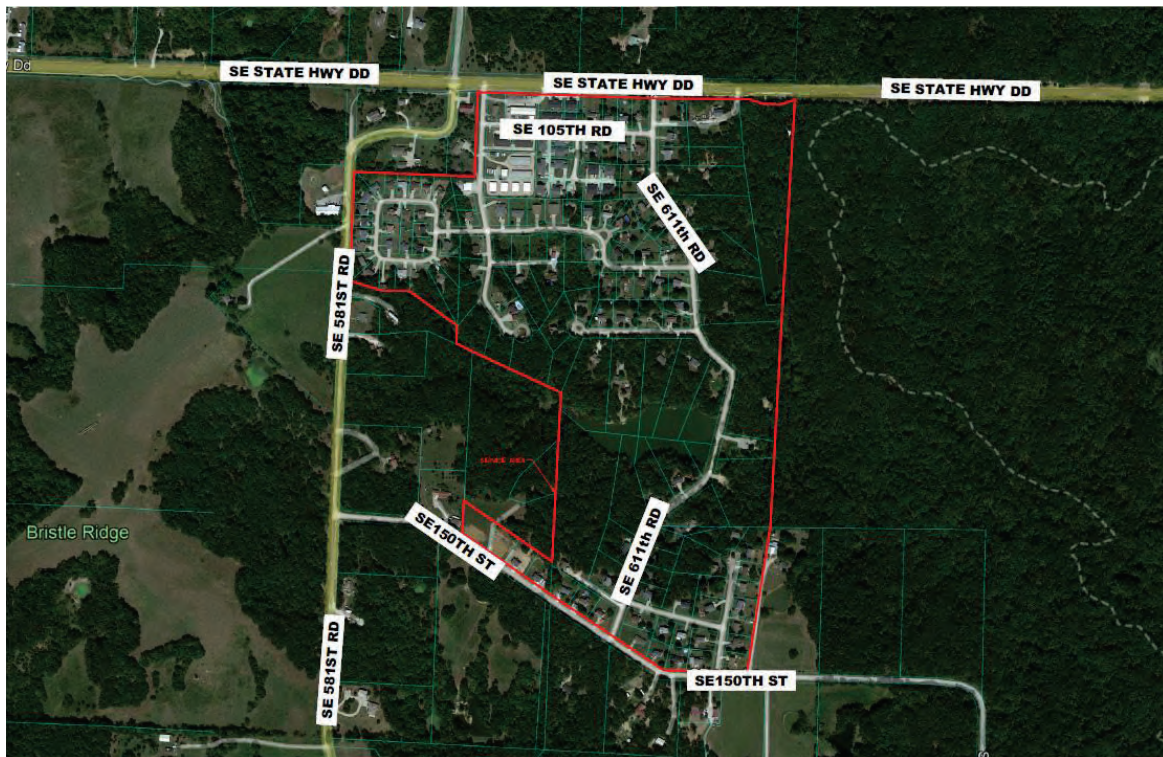
Rules Governing Rendering of
Sewer ServiceMap of Service Area: Missouri Utilities

- * Indicates new rate or text
+ Indicates change

DATE OF ISSUE: November 10, 2023
Month Day YearDATE EFFECTIVE: December 1, 2023
~~December 10, 2023~~
Month Day YearISSUED BY Josiah Cox - President
Name of Officer Title1630 Des Peres Road, Suite 140, St. Louis, MO 63131
Mailing Address

Name of Utility: Confluence Rivers Utility Operating Company, LLC

Service Area: Missouri Service Areas

Rules Governing Rendering of
Sewer ServiceMap of Service Area: State Park Village

- * Indicates new rate or text
+ Indicates change

DATE OF ISSUE: November 10, 2023
Month Day YearDATE EFFECTIVE: December 1, 2023
~~December 10, 2023~~
Month Day YearISSUED BY Josiah Cox - President
Name of Officer Title1630 Des Peres Road, Suite 140, St. Louis, MO 63131
Mailing Address

Name of Utility: Confluence Rivers Utility Operating Company, LLC

Service Area: Missouri Service Areas

Rules Governing Rendering of Sewer Service

Map of Service Area: Rainbow Acres



- * Indicates new rate or text
- + Indicates change

DATE OF ISSUE: November 10, 2023
Month Day Year

DATE EFFECTIVE: December 1, 2023
~~December 10, 2023~~
Month Day Year

ISSUED BY Josiah Cox - President
Name of Officer Title

1630 Des Peres Road, Suite 140, St. Louis, MO 63131
Mailing Address

Name of Utility: Confluence Rivers Utility Operating Company, LLC

Service Area: Missouri Service Areas

Rules Governing Rendering of
Sewer ServiceMap of Service Area: Twin Oaks Estates

- * Indicates new rate or text
+ Indicates change

DATE OF ISSUE: November 10, 2023
Month Day Year

DATE EFFECTIVE: December 1, 2023
~~December 10, 2023~~
Month Day Year

ISSUED BY Josiah Cox - President
Name of Officer Title

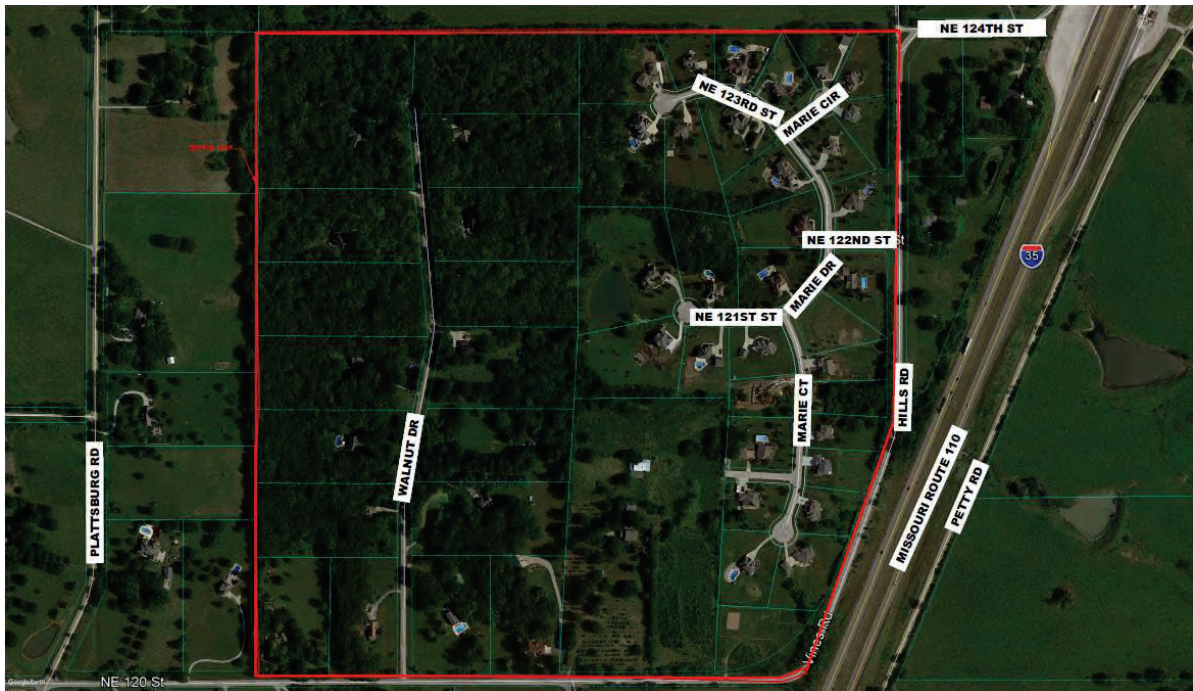
1630 Des Peres Road, Suite 140, St. Louis, MO 63131
Mailing Address

Name of Utility: Confluence Rivers Utility Operating Company, LLC

Service Area: Missouri Service Areas

Rules Governing Rendering of Sewer Service

Map of Service Area: Berkshire Glen/ Walnut Hills Estates



- * Indicates new rate or text
- + Indicates change

DATE OF ISSUE: November 10, 2023
Month Day Year

DATE EFFECTIVE: December 1, 2023
~~December 10, 2023~~
Month Day Year

ISSUED BY Josiah Cox - President
Name of Officer Title

1630 Des Peres Road, Suite 140, St. Louis, MO 63131
Mailing Address

Name of Utility: Confluence Rivers Utility Operating Company, LLC

Service Area: Missouri Service Areas

Rules Governing Rendering of Sewer Service

Map of Service Area: Bar-B Acres/ Park Estates



- * Indicates new rate or text
- + Indicates change

DATE OF ISSUE: November 10, 2023
Month Day Year

DATE EFFECTIVE: December 1, 2023
~~December 10, 2023~~
Month Day Year

ISSUED BY Josiah Cox - President
Name of Officer Title

1630 Des Peres Road, Suite 140, St. Louis, MO 63131
Mailing Address

Name of Utility: Confluence Rivers Utility Operating Company, LLC

Service Area: Missouri Service Areas

Rules Governing Rendering of Sewer Service

Map of Service Area: Countryside Meadows



- * Indicates new rate or text
- + Indicates change

DATE OF ISSUE: November 10, 2023
Month Day Year

DATE EFFECTIVE: December 1, 2023
~~December 10, 2023~~
Month Day Year

ISSUED BY Josiah Cox - President
Name of Officer Title

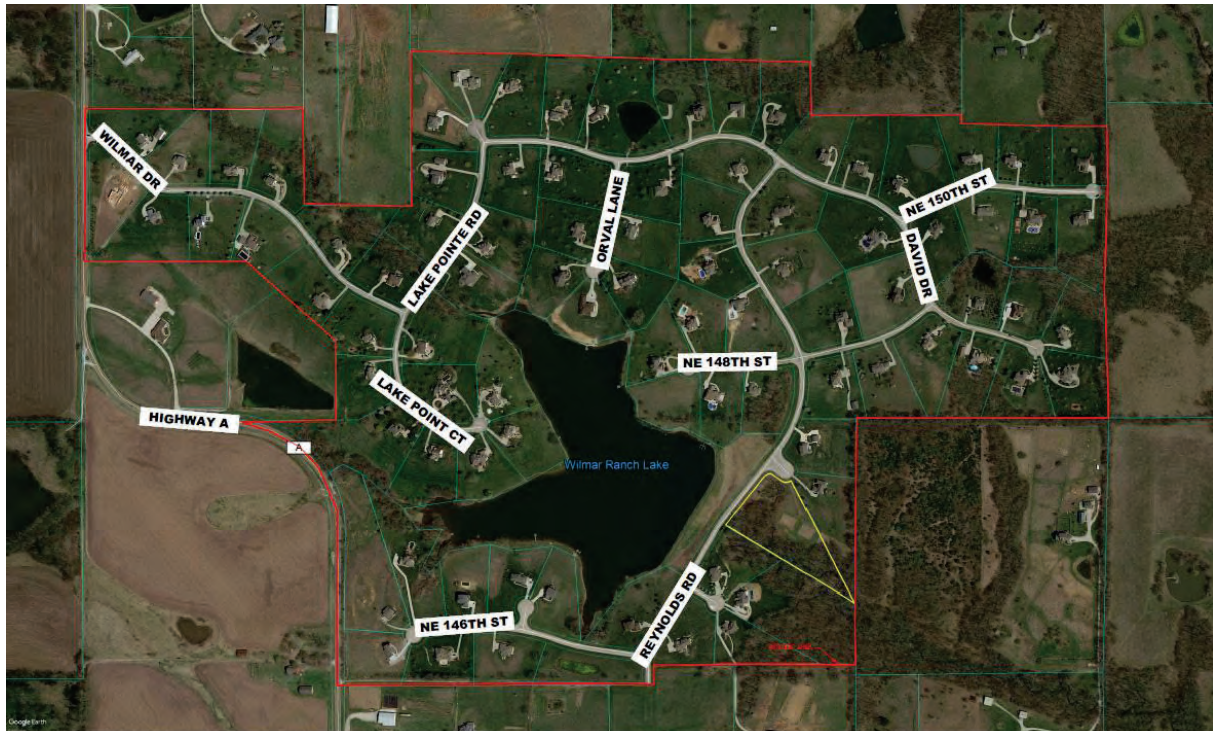
1630 Des Peres Road, Suite 140, St. Louis, MO 63131
Mailing Address

Name of Utility: Confluence Rivers Utility Operating Company, LLC

Service Area: Missouri Service Areas

Rules Governing Rendering of Sewer Service

Map of Service Area: Wil-Mar Estates



- * Indicates new rate or text
+ Indicates change

DATE OF ISSUE: November 10, 2023
Month Day Year

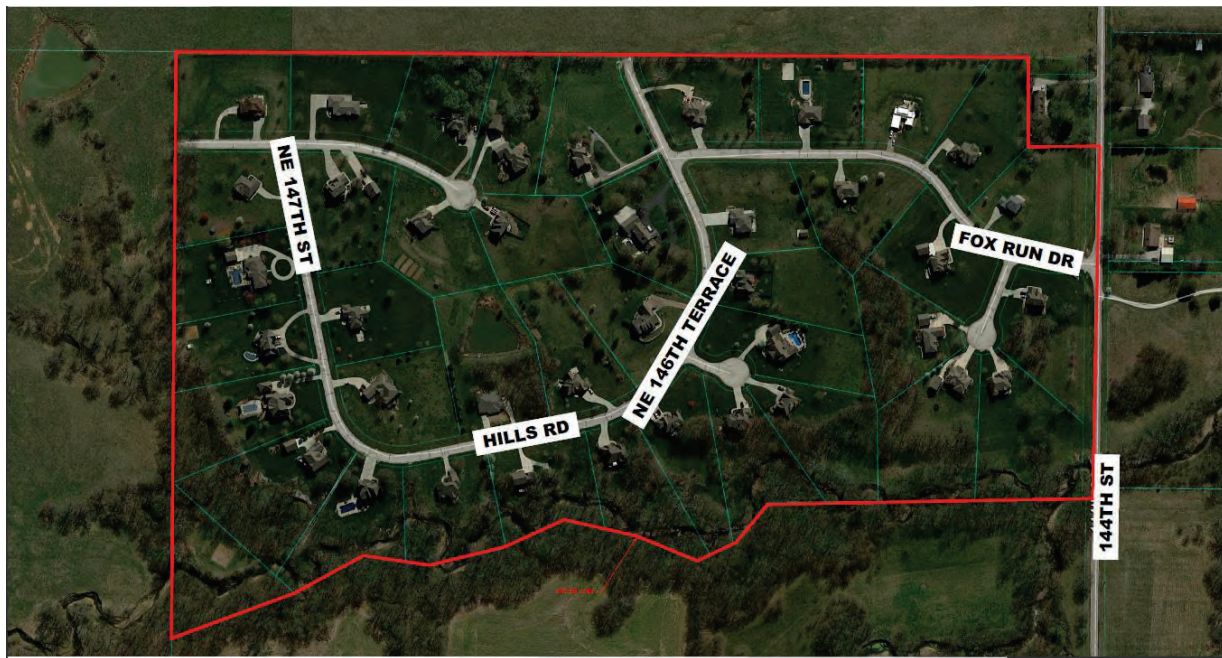
DATE EFFECTIVE: December 1, 2023
~~December 10, 2023~~
Month Day Year

ISSUED BY Josiah Cox - President
Name of Officer Title

1630 Des Peres Road, Suite 140, St. Louis, MO 63131
Mailing Address

Name of Utility: Confluence Rivers Utility Operating Company, LLC

Service Area: Missouri Service Areas

Rules Governing Rendering of
Sewer ServiceMap of Service Area: Fox Run

- * Indicates new rate or text
+ Indicates change

DATE OF ISSUE: November 10, 2023
Month Day YearDATE EFFECTIVE: December 1, 2023
~~December 10, 2023~~
Month Day YearISSUED BY Josiah Cox - President
Name of Officer Title1630 Des Peres Road, Suite 140, St. Louis, MO 63131
Mailing Address

Name of Utility: Confluence Rivers Utility Operating Company, LLC

Service Area: Missouri Service Areas

Rules Governing Rendering of Sewer Service

Map of Service Area: Country Hill



- * Indicates new rate or text
- + Indicates change

DATE OF ISSUE: November 10, 2023
Month Day Year

DATE EFFECTIVE: December 1, 2023
~~December 10, 2023~~
Month Day Year

ISSUED BY Josiah Cox - President
Name of Officer Title

1630 Des Peres Road, Suite 140, St. Louis, MO 63131
Mailing Address

Name of Utility: Confluence Rivers Utility Operating Company, LLC

Service Area: Missouri Service Areas

Rules Governing Rendering of Sewer Service

Map of Service Area: Private Gardens / Prairie Field



- * Indicates new rate or text
- + Indicates change

DATE OF ISSUE: November 10, 2023
Month Day Year

DATE EFFECTIVE: December 1, 2023
~~December 10, 2023~~
Month Day Year

ISSUED BY Josiah Cox - President
Name of Officer Title

1630 Des Peres Road, Suite 140, St. Louis, MO 63131
Mailing Address

Name of Utility: Confluence Rivers Utility Operating Company, LLC

Service Area: Missouri Service Areas

Rules Governing Rendering of Sewer Service

Map of Service Area: Hillcrest Manor Subdivision



- * Indicates new rate or text
- + Indicates change

DATE OF ISSUE: November 10, 2023
Month Day Year

DATE EFFECTIVE: December 1, 2023
~~December 10, 2023~~
Month Day Year

ISSUED BY Josiah Cox - President
Name of Officer Title

1630 Des Peres Road, Suite 140, St. Louis, MO 63131
Mailing Address

Name of Utility: Confluence Rivers Utility Operating Company, LLC

Service Area: Missouri Service Areas

Rules Governing Rendering of Sewer Service

Map of Service Area: Chelsea Rose



- * Indicates new rate or text
- + Indicates change

DATE OF ISSUE: November 10, 2023
Month Day Year

DATE EFFECTIVE: December 1, 2023
~~December 10, 2023~~
Month Day Year

ISSUED BY Josiah Cox - President
Name of Officer Title

1630 Des Peres Road, Suite 140, St. Louis, MO 63131
Mailing Address

Service Area: Missouri Service Areas

Map of Service Area: Cimarron Bay



- * Indicates new rate or text
- + Indicates change

1630 Des Peres Road, Suite 140, St. Louis, MO 63131
Mailing Address

Name of Utility: Confluence Rivers Utility Operating Company, LLC

Service Area: Missouri Service Areas

Rules Governing Rendering of Sewer Service

Map of Service Area: Cedar Glen



- * Indicates new rate or text
- + Indicates change

DATE OF ISSUE: November 10, 2023
Month Day Year

DATE EFFECTIVE: December 1, 2023
~~December 10, 2023~~
Month Day Year

ISSUED BY Josiah Cox - President
Name of Officer Title

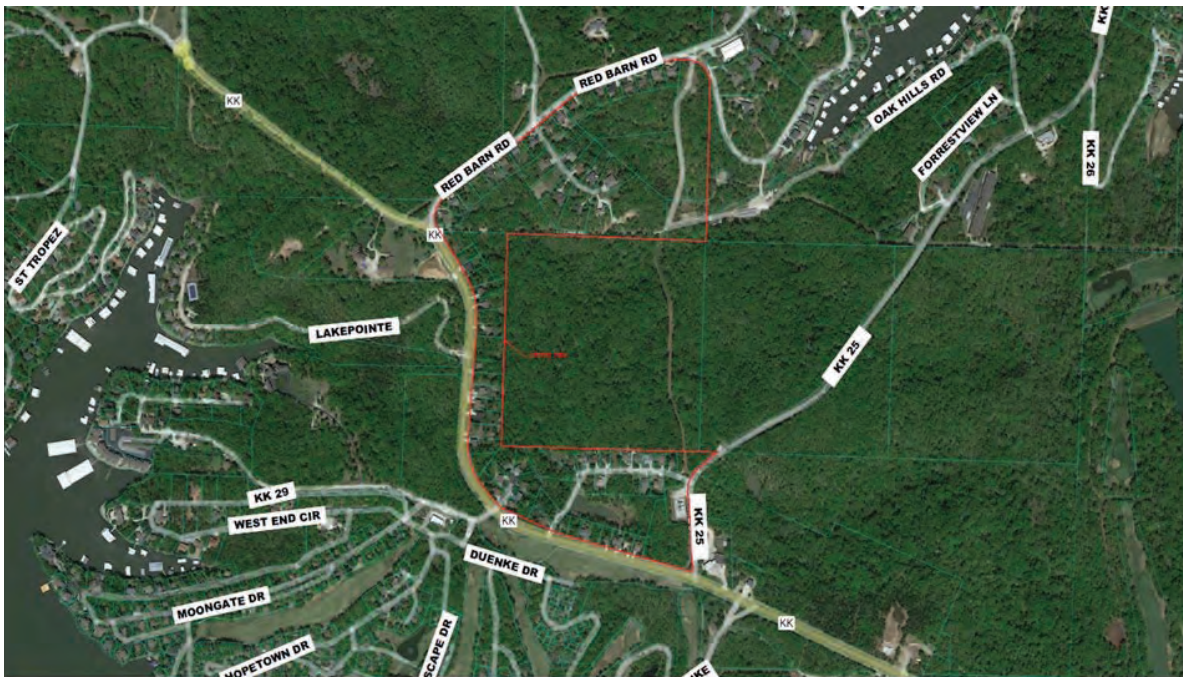
1630 Des Peres Road, Suite 140, St. Louis, MO 63131
Mailing Address

Name of Utility: Confluence Rivers Utility Operating Company, LLC

Service Area: Missouri Service Areas

Rules Governing Rendering of Sewer Service

Map of Service Area: Eagle Woods / State Route KK



- * Indicates new rate or text
- + Indicates change

DATE OF ISSUE: November 10, 2023
Month Day Year

DATE EFFECTIVE: December 1, 2023
~~December 10, 2023~~
Month Day Year

ISSUED BY Josiah Cox - President
Name of Officer Title

1630 Des Peres Road, Suite 140, St. Louis, MO 63131
Mailing Address

Service Area: Missouri Service Areas

Map of Service Area: Port Perry



- * Indicates new rate or text
- + Indicates change

1630 Des Peres Road, Suite 140, St. Louis, MO 63131
Mailing Address

Name of Utility: Confluence Rivers Utility Operating Company, LLC

Service Area: Missouri Service Areas

Rules Governing Rendering of Sewer Service

Map of Service Area: Villages of Whiteman



- * Indicates new rate or text
- + Indicates change

DATE OF ISSUE: November 10, 2023
Month Day Year

DATE EFFECTIVE: December 1, 2023
~~December 10, 2023~~
Month Day Year

ISSUED BY Josiah Cox - President
Name of Officer Title

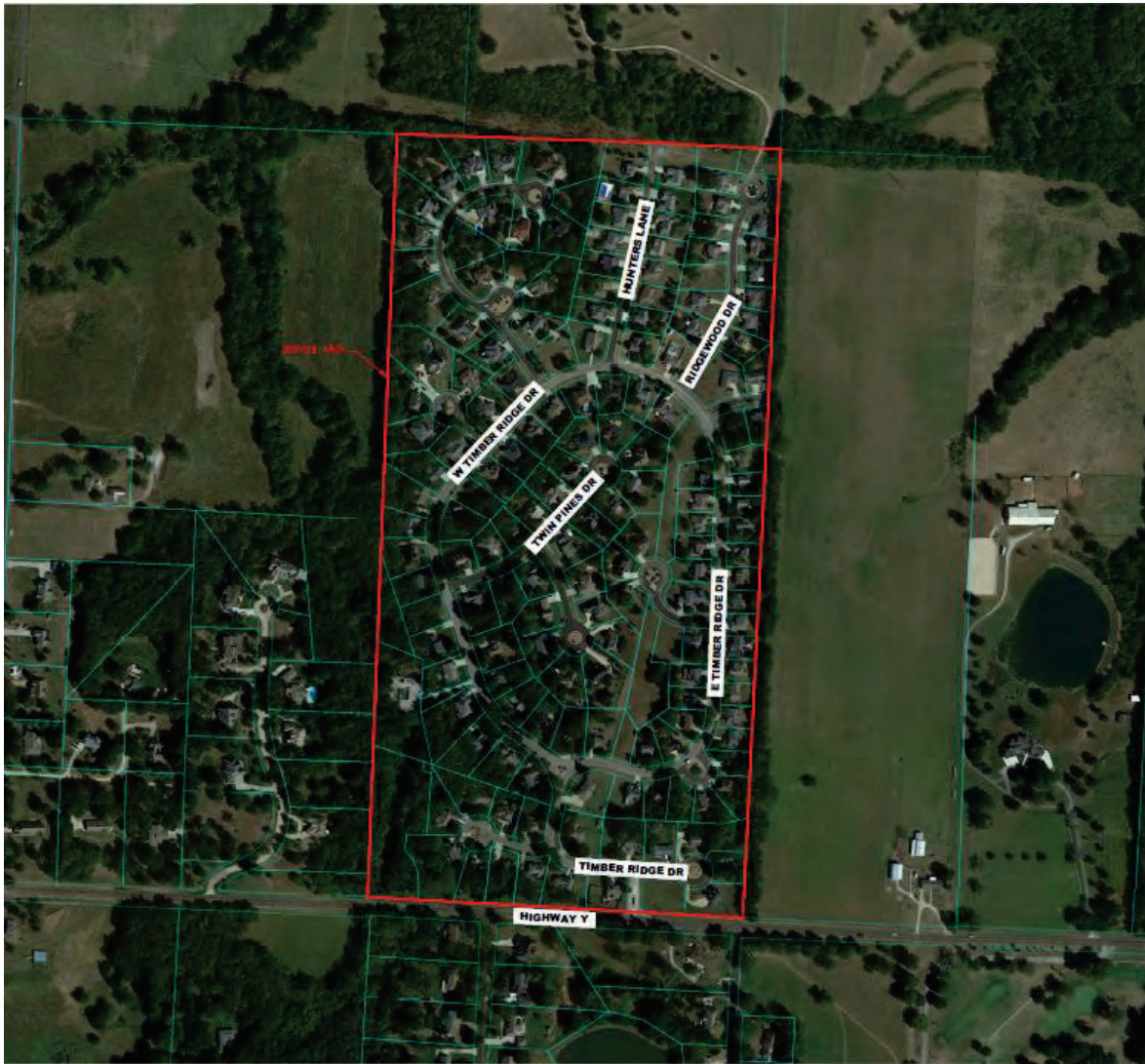
1630 Des Peres Road, Suite 140, St. Louis, MO 63131
Mailing Address

Name of Utility: Confluence Rivers Utility Operating Company, LLC

Service Area: Missouri Service Areas

Rules Governing Rendering of Sewer Service

Map of Service Area: Hunter's Ridge



+ Indicates change

DATE OF ISSUE: November 10, 2023
Month Day Year

DATE EFFECTIVE: December 1, 2023
~~December 10, 2023~~
Month Day Year

ISSUED BY Josiah Cox - President
Name of Officer Title

1630 Des Peres Road, Suite 140, St. Louis, MO 63131
Mailing Address

Name of Utility: Confluence Rivers Utility Operating Company, LLC

Service Area: Missouri Service Areas

Rules Governing Rendering of Sewer Service

Map of Service Area: South Walnut Hills



- * Indicates new rate or text
- + Indicates change

DATE OF ISSUE: November 10, 2023
Month Day Year

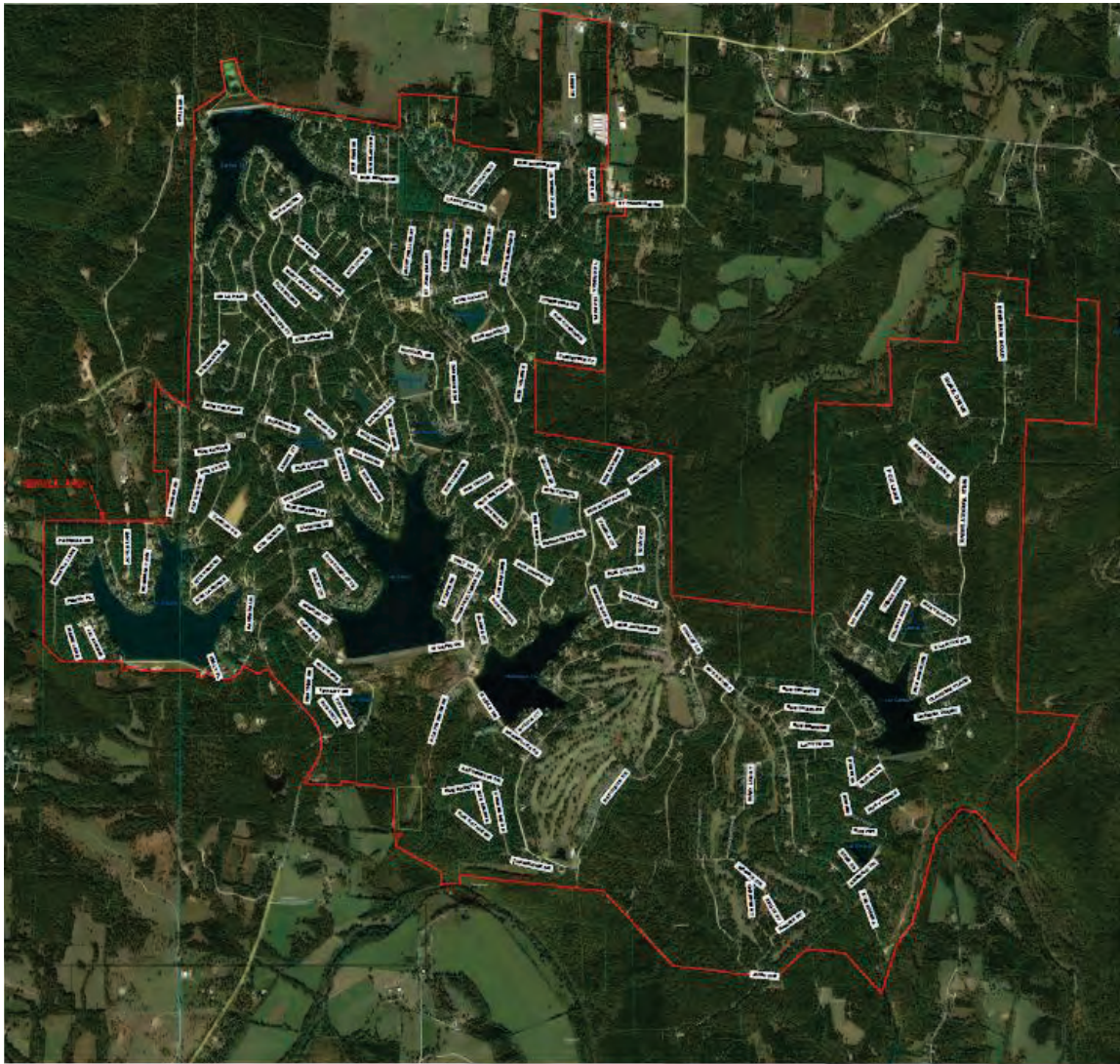
DATE EFFECTIVE: December 1, 2023
~~December 10, 2023~~
Month Day Year

ISSUED BY Josiah Cox - President
Name of Officer Title

1630 Des Peres Road, Suite 140, St. Louis, MO 63131
Mailing Address

Name of Utility: Confluence Rivers Utility Operating Company, LLC

Service Area: Missouri Service Areas

Rules Governing Rendering of
Sewer ServiceMap of Service Area: Terre Du Lac

+ Indicates change

DATE OF ISSUE: November 10, 2023
Month Day YearDATE EFFECTIVE: December 1, 2023
~~December 10, 2023~~
Month Day YearISSUED BY Josiah Cox - President
Name of Officer Title1630 Des Peres Road, Suite 140, St. Louis, MO 63131
Mailing Address

Name of Utility: Confluence Rivers Utility Operating Company, LLC

Service Area: Missouri Service Areas

Rules Governing Rendering of Sewer Service

Map of Service Area: Deer Run Estates



- * Indicates new rate or text
- + Indicates change

DATE OF ISSUE: November 10, 2023
Month Day Year

DATE EFFECTIVE: December 1, 2023
~~December 10, 2023~~
Month Day Year

ISSUED BY Josiah Cox - President
Name of Officer Title

1630 Des Peres Road, Suite 140, St. Louis, MO 63131
Mailing Address

Name of Utility: Confluence Rivers Utility Operating Company, LLC

Service Area: Missouri Service Areas

Rules Governing Rendering of Sewer Service

Map of Service Area: Glenmeadows



- * Indicates new rate or text
- + Indicates change

DATE OF ISSUE: November 10, 2023
Month Day Year

DATE EFFECTIVE: December 1, 2023
~~December 10, 2023~~
Month Day Year

ISSUED BY Josiah Cox - President
Name of Officer Title

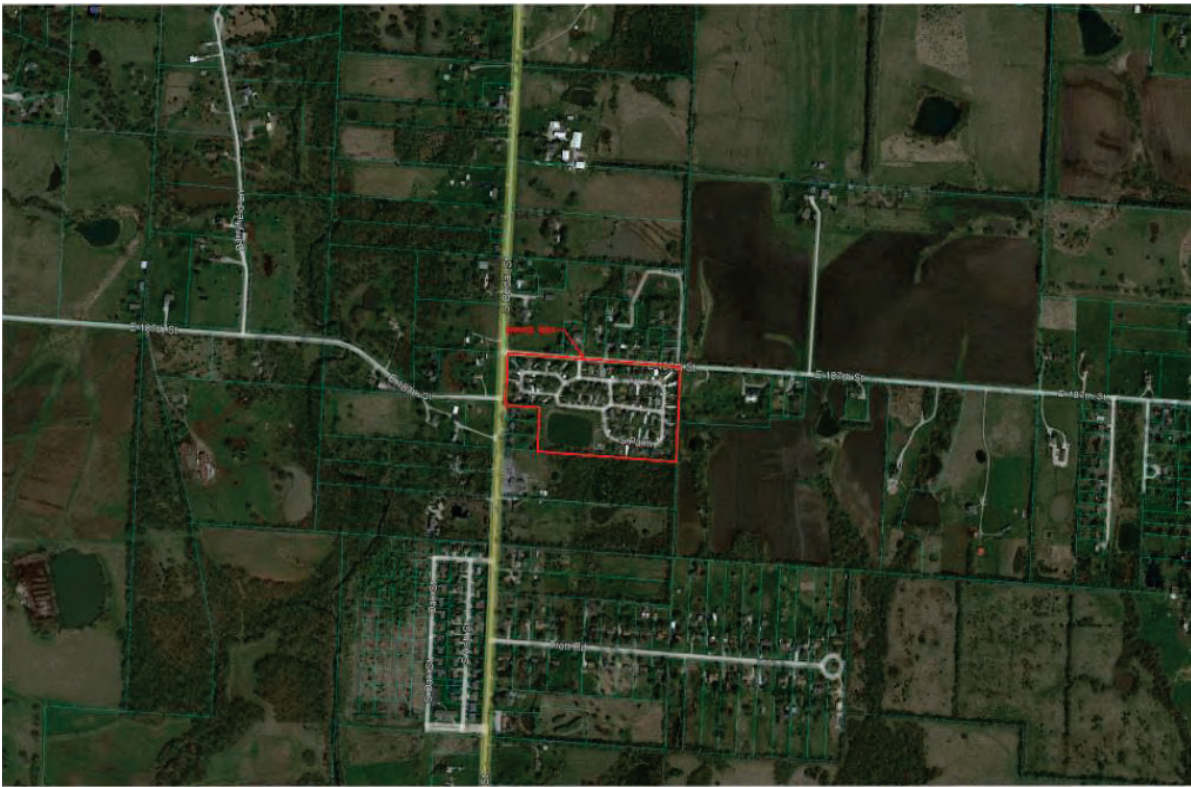
1630 Des Peres Road, Suite 140, St. Louis, MO 63131
Mailing Address

Name of Utility: Confluence Rivers Utility Operating Company, LLC

Service Area: Missouri Service Areas

Rules Governing Rendering of Sewer Service

Map of Service Area: Oasis MHP



- * Indicates new rate or text
- + Indicates change

DATE OF ISSUE: November 10, 2023
Month Day Year

DATE EFFECTIVE: December 1, 2023
~~December 10, 2023~~
Month Day Year

ISSUED BY Josiah Cox - President
Name of Officer Title

1630 Des Peres Road, Suite 140, St. Louis, MO 63131
Mailing Address

Name of Utility: Confluence Rivers Utility Operating Company, LLC

Service Area: Missouri Service Areas

Rules Governing Rendering of Sewer Service

Map of Service Area: Stone Ridge Meadows



- * Indicates new rate or text
- + Indicates change

DATE OF ISSUE: November 10, 2023
Month Day Year

DATE EFFECTIVE: December 1, 2023
~~December 10, 2023~~
Month Day Year

ISSUED BY Josiah Cox - President
Name of Officer Title

1630 Des Peres Road, Suite 140, St. Louis, MO 63131
Mailing Address

Name of Utility: Confluence Rivers Utility Operating Company, LLC

Service Area: Missouri Service Areas

Rules Governing Rendering of Sewer Service

Map of Service Area: Four Seasons Mobile Home Park



- * Indicates new rate or text
- + Indicates change

DATE OF ISSUE: November 10, 2023
Month Day Year

DATE EFFECTIVE: December 1, 2023
~~December 10, 2023~~
Month Day Year

ISSUED BY Josiah Cox - President
Name of Officer Title

1630 Des Peres Road, Suite 140, St. Louis, MO 63131
Mailing Address

Name of Utility: Confluence Rivers Utility Operating Company, LLC

Service Area: Missouri Service Areas

Rules Governing Rendering of Sewer Service

Map of Service Area: Lost Valley



- * Indicates new rate or text
- + Indicates change

DATE OF ISSUE: November 10, 2023
Month Day Year

DATE EFFECTIVE: December 1, 2023
~~December 10, 2023~~
Month Day Year

ISSUED BY Josiah Cox - President
Name of Officer Title

1630 Des Peres Road, Suite 140, St. Louis, MO 63131
Mailing Address

Name of Utility: Confluence Rivers Utility Operating Company, LLC

Service Area: Missouri Service Areas

Rules Governing Rendering of Sewer Service

Map of Service Area: Quail Run



- * Indicates new rate or text
- + Indicates change

DATE OF ISSUE: November 10, 2023
Month Day Year

DATE EFFECTIVE: December 1, 2023
~~December 10, 2023~~
Month Day Year

ISSUED BY Josiah Cox - President
Name of Officer Title

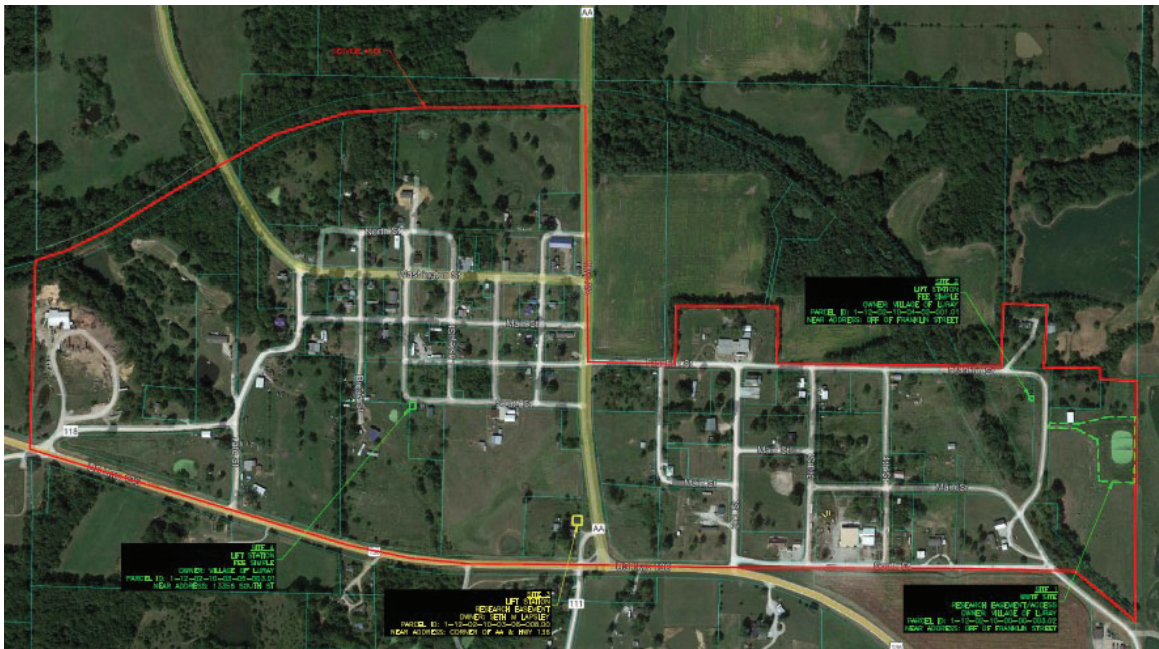
1630 Des Peres Road, Suite 140, St. Louis, MO 63131
Mailing Address

Name of Utility: Confluence Rivers Utility Operating Company, LLC

Service Area: Missouri Service Areas

Rules Governing Rendering of Sewer Service

*Map of Service Area: Village of Luray



- * Indicates new rate or text
- + Indicates change

DATE OF ISSUE: December 4, 2023
Month Day Year

DATE EFFECTIVE: January 3, 2024
Month Day Year
December 28, 2023

ISSUED BY Josiah Cox - President
Name of Officer Title

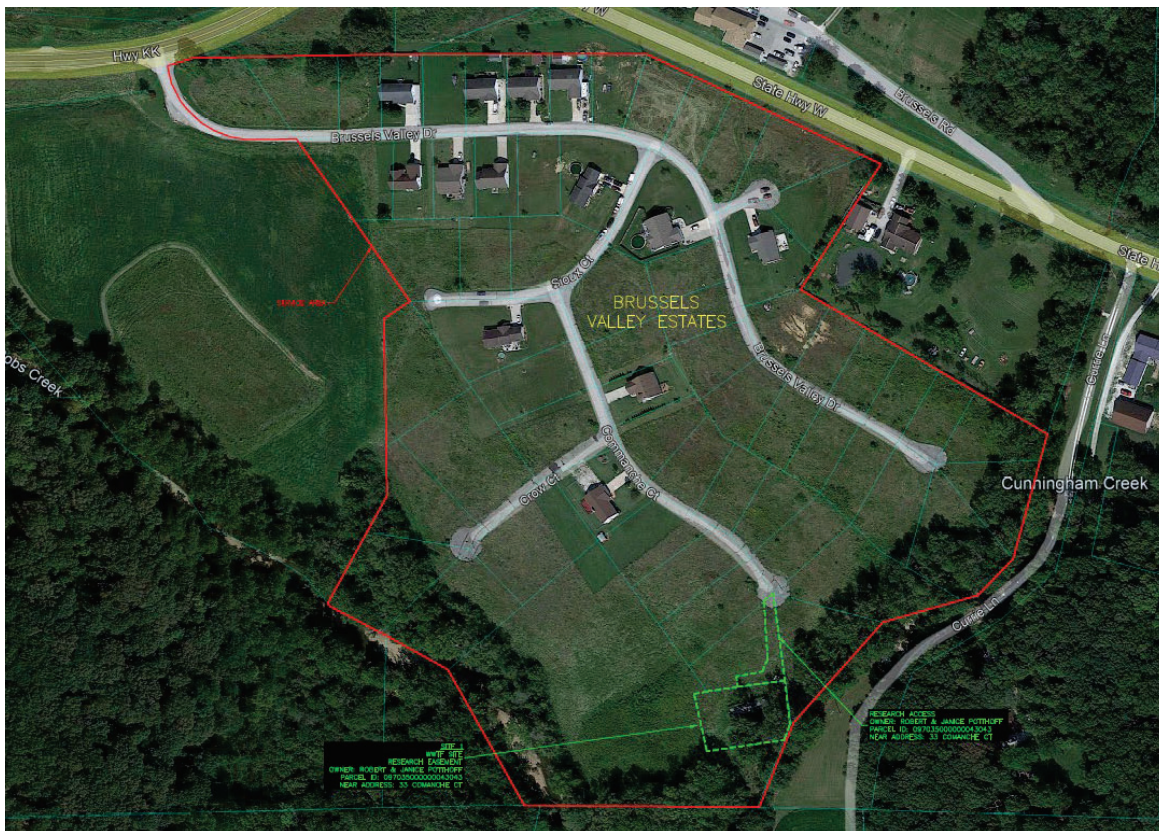
1630 Des Peres Road, Suite 140, St. Louis, MO 63131
Mailing Address

Name of Utility: Confluence Rivers Utility Operating Company, LLC

Service Area: Missouri Service Areas

Rules Governing Rendering of Sewer Service

*Map of Service Area: Brussels Valley Estates



- * Indicates new rate or text
- + Indicates change

DATE OF ISSUE: January 5, 2024
Month Day Year

DATE EFFECTIVE: January 29, 2024
~~February 4, 2024~~
Month Day Year

ISSUED BY Josiah Cox - President
Name of Officer Title

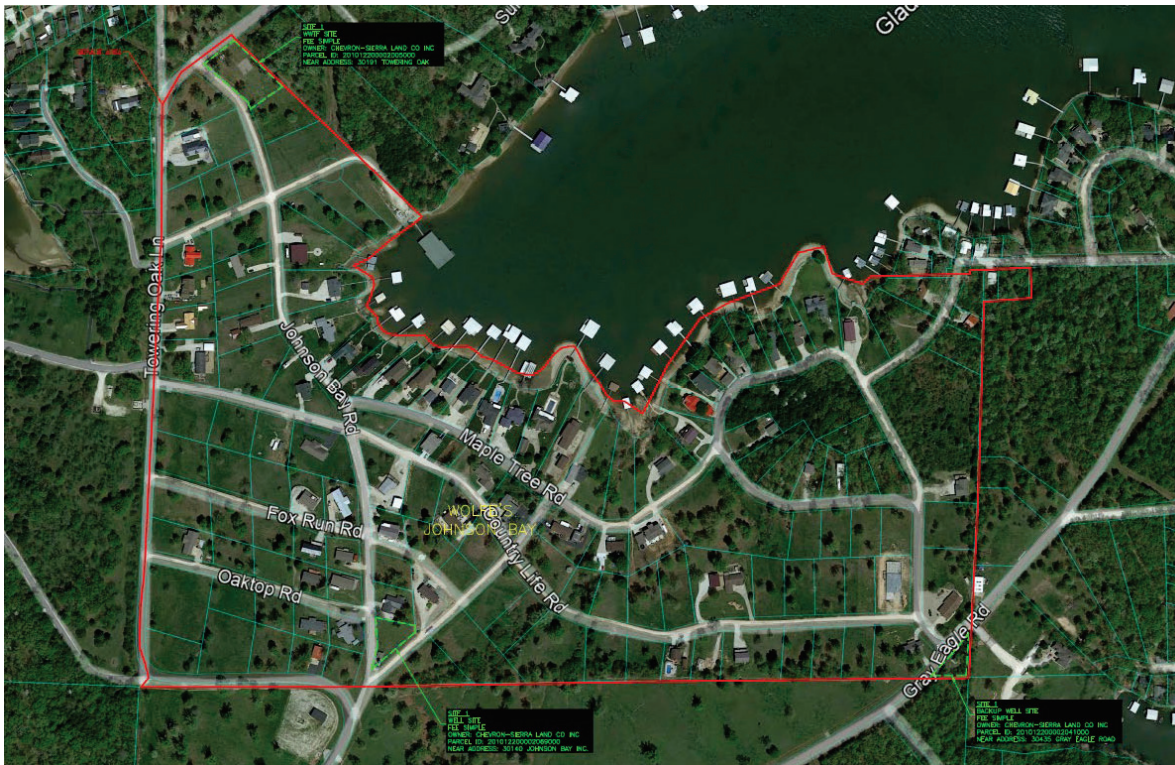
1630 Des Peres Road, Suite 140, St. Louis, MO 63131
Mailing Address

Name of Utility: Confluence Rivers Utility Operating Company, LLC

Service Area: Missouri Service Areas

Rules Governing Rendering of Sewer Service

*Map of Service Area: Johnson Bay



- * Indicates new rate or text
- + Indicates change

DATE OF ISSUE: January 5, 2024
Month Day Year

DATE EFFECTIVE: January 29, 2024
~~February 4,~~ 2024
Month Day Year

ISSUED BY Josiah Cox - President
Name of Officer Title

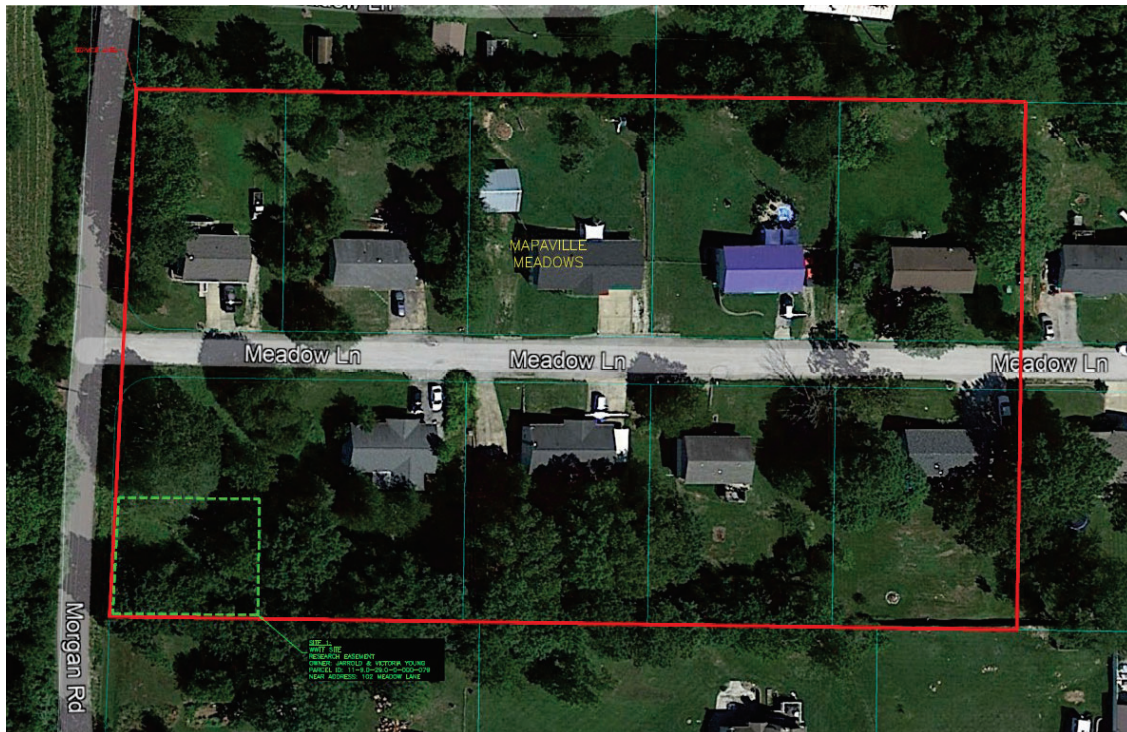
1630 Des Peres Road, Suite 140, St. Louis, MO 63131
Mailing Address

Name of Utility: Confluence Rivers Utility Operating Company, LLC

Service Area: Missouri Service Areas

Rules Governing Rendering of Sewer Service

*Map of Service Area: Mapaville Meadows



- * Indicates new rate or text
+ Indicates change

DATE OF ISSUE: January 5, 2024
Month Day Year

DATE EFFECTIVE: January 29, 2024
~~February 4, 2024~~
Month Day Year

ISSUED BY Josiah Cox - President
Name of Officer Title

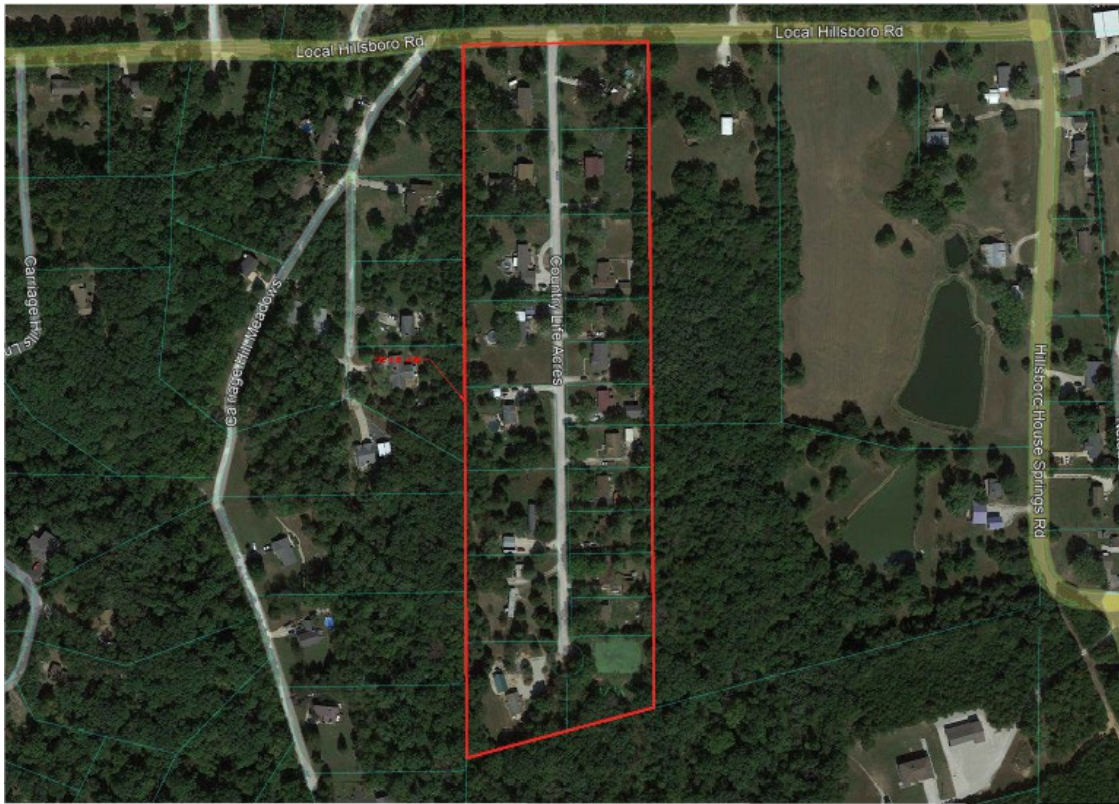
1630 Des Peres Road, Suite 140, St. Louis, MO 63131
Mailing Address

Name of Utility: Confluence Rivers Utility Operating Company, LLC

Service Area: Missouri Service Areas

Rules Governing Rendering of Sewer Service

*Map of Service Area: Country Life Acres



- * Indicates new rate or text
+ Indicates change

DATE OF ISSUE: January 29, 2024
Month Day Year

DATE EFFECTIVE: February 28, 2024
Month Day Year

ISSUED BY Josiah Cox - President
Name of Officer Title

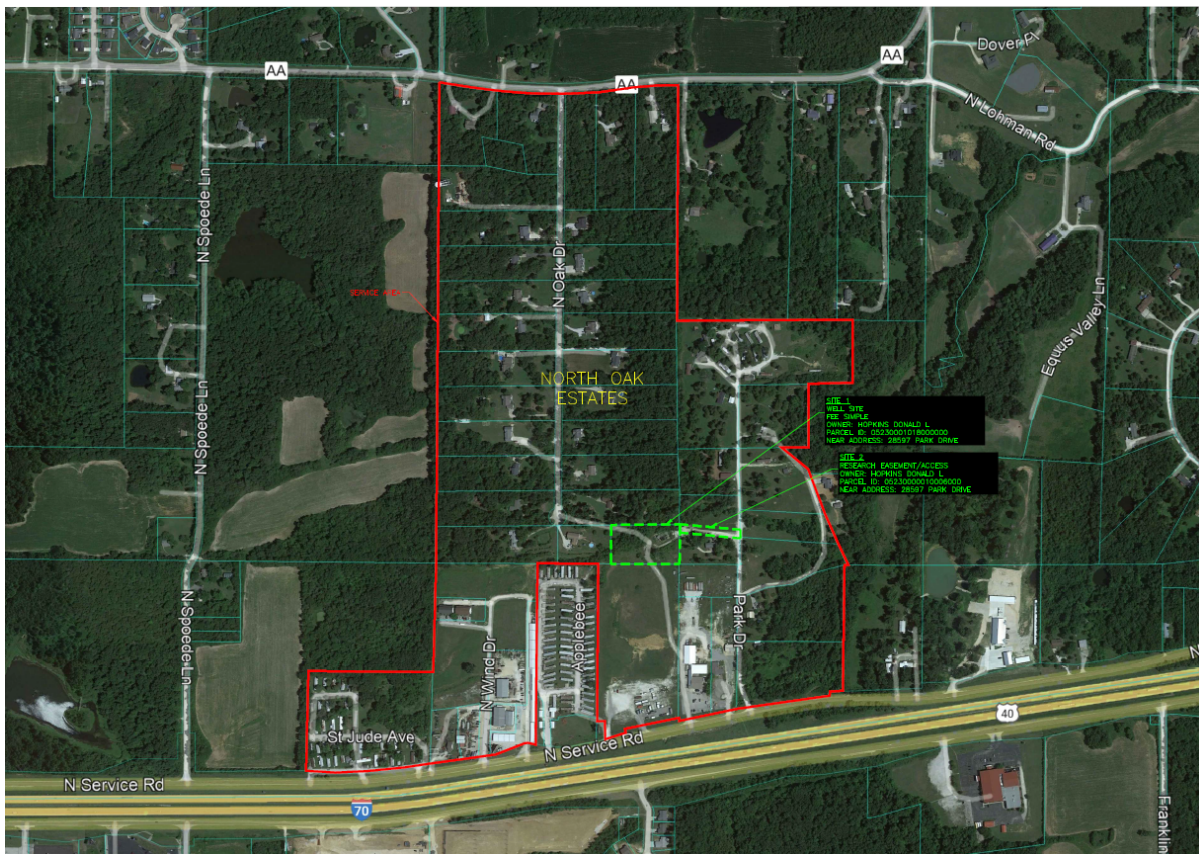
1630 Des Peres Road, Suite 140, St. Louis, MO 63131
Mailing Address

Name of Utility: Confluence Rivers Utility Operating Company, LLC

Service Area: Missouri Service Areas

Rules Governing Rendering of Sewer Service

*Map of Service Area: North Oak



* Indicates new rate or text

+ Indicates change

DATE OF ISSUE: February 28, 2024
Month Day Year

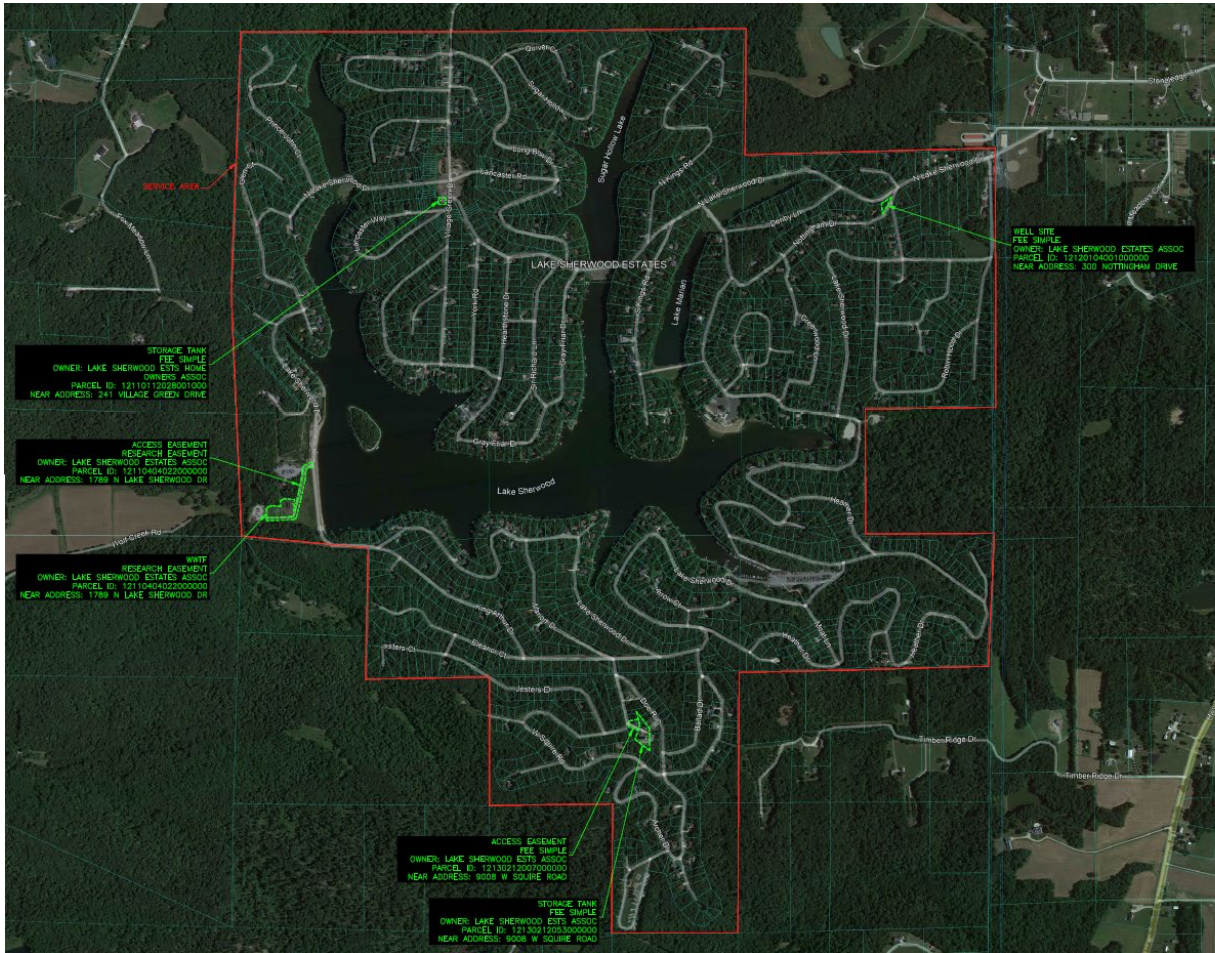
DATE EFFECTIVE: March 29, 2024
Month Day Year

ISSUED BY Josiah Cox - President
Name of Officer Title

1630 Des Peres Road, Suite 140, St. Louis, MO 63131
Mailing Address

Name of Utility: Confluence Rivers Utility Operating Company, LLC

Service Area: Missouri Service Areas

Rules Governing Rendering of
Sewer Service*Map of Service Area: Lake Sherwood Estates

* Indicates new rate or text

+ Indicates change

DATE OF ISSUE: May 30, 2024
Month Day YearDATE EFFECTIVE: June 30, 2024
Month Day YearISSUED BY Josiah Cox - President
Name of Officer Title1630 Des Peres Road, Suite 140, St. Louis, MO 63131
Mailing Address

Name of Utility: Confluence Rivers Utility Operating Company, LLC

Service Area: Missouri Service Areas

Rules Governing Rendering of Sewer Service

*Map of Service Area: United Fiber – Countryside View



- * Indicates new rate or text
- + Indicates change

DATE OF ISSUE: February 21, 2025
Month Day Year

DATE EFFECTIVE: March 23, 2025
Month Day Year

ISSUED BY Josiah Cox – President
Name of Officer Title

1630 Des Peres Road, Suite 140, St. Louis, MO 63131
Mailing Address

Name of Utility: Confluence Rivers Utility Operating Company, LLC

Service Area: Missouri Service Areas

Rules Governing Rendering of Sewer Service

*Map of Service Area: United Fiber – Highland Estates



* Indicates new rate or text
+ Indicates change

DATE OF ISSUE: February 21, 2025
Month Day Year

DATE EFFECTIVE: March 23, 2025
Month Day Year

ISSUED BY Josiah Cox – President
Name of Officer Title

1630 Des Peres Road, Suite 140, St. Louis, MO 63131
Mailing Address

Name of Utility: Confluence Rivers Utility Operating Company, LLC

Service Area: Missouri Service Areas

Rules Governing Rendering of
Sewer Service*Map of Service Area: United Fiber – Indian Ridge, Millstone

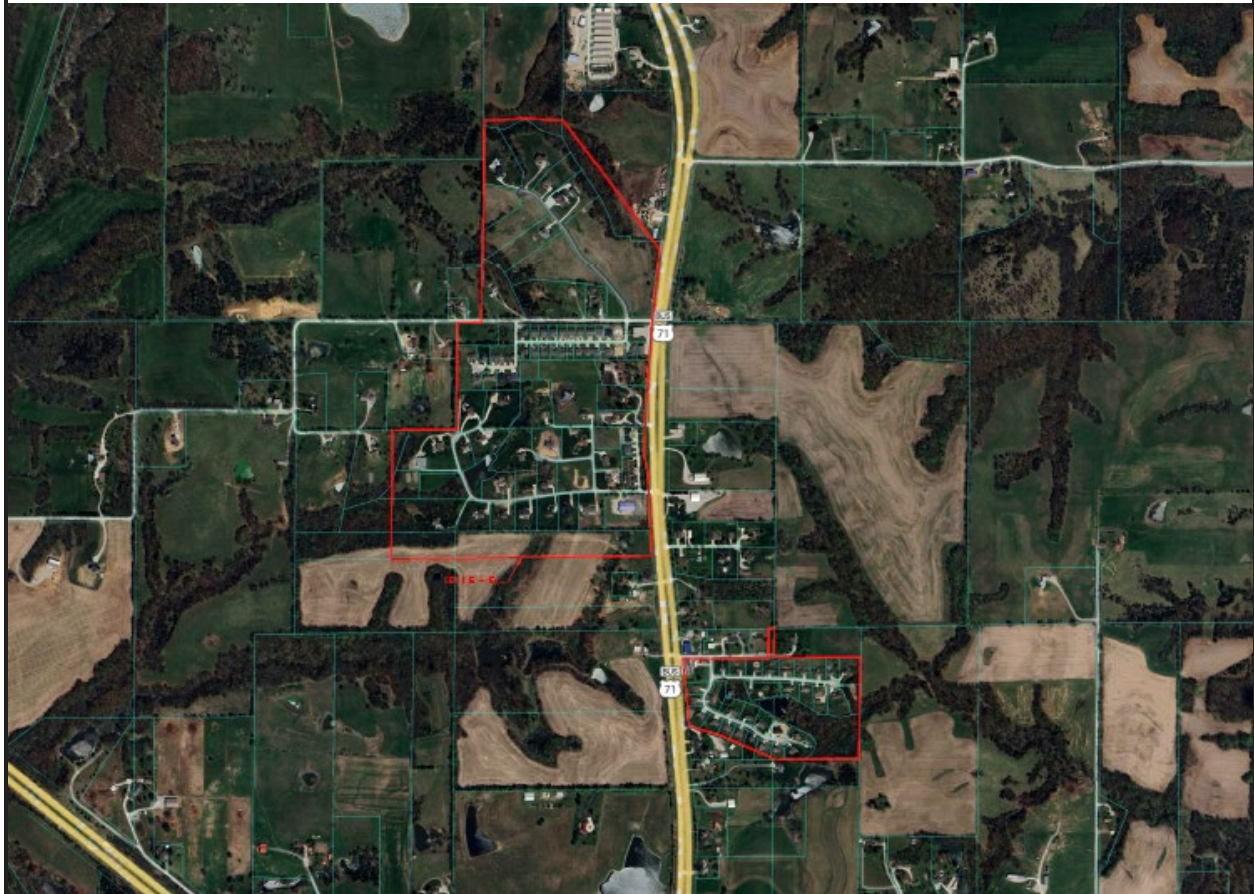
* Indicates new rate or text

+ Indicates change

DATE OF ISSUE: February 21, 2025
Month Day YearDATE EFFECTIVE: March 23, 2025
Month Day YearISSUED BY Josiah Cox – President
Name of Officer Title1630 Des Peres Road, Suite 140, St. Louis, MO 63131
Mailing Address

Name of Utility: Confluence Rivers Utility Operating Company, LLC

Service Area: Missouri Service Areas

Rules Governing Rendering of
Sewer Service*Map of Service Area: United Fiber – Dawn Valley, Tuscany Lake – Vista Ridge

* Indicates new rate or text
+ Indicates change

DATE OF ISSUE: February 21, 2025
Month Day Year

DATE EFFECTIVE: March 23, 2025
Month Day Year

ISSUED BY Josiah Cox – President
Name of Officer Title

1630 Des Peres Road, Suite 140, St. Louis, MO 63131
Mailing Address

Name of Utility: Confluence Rivers Utility Operating Company, LLC

Service Area: Missouri Service Areas

Rules Governing Rendering of Sewer Service

*Map of Service Area: United Fiber – Pleasant View



- * Indicates new rate or text
+ Indicates change

DATE OF ISSUE: February 21, 2025
Month Day Year

DATE EFFECTIVE: March 23, 2025
Month Day Year

ISSUED BY Josiah Cox – President
Name of Officer Title

1630 Des Peres Road, Suite 140, St. Louis, MO 63131
Mailing Address

Name of Utility: Confluence Rivers Utility Operating Company, LLC

Service Area: Missouri Service Areas

Rules Governing Rendering of
Sewer Service

*Map of Service Area: United Fiber – Scout Ridge Estates



- * Indicates new rate or text
+ Indicates change

DATE OF ISSUE: February 21, 2025
Month Day Year

DATE EFFECTIVE: March 23, 2025
Month Day Year

ISSUED BY Josiah Cox – President
Name of Officer Title

1630 Des Peres Road, Suite 140, St. Louis, MO 63131
Mailing Address

Name of Utility: Confluence Rivers Utility Operating Company, LLC

Service Area: Missouri Service Areas

Rules Governing Rendering of
Sewer Service

*Map of Service Area: United Fiber – Spring Meadows



- * Indicates new rate or text
+ Indicates change

DATE OF ISSUE: February 21, 2025
Month Day Year

DATE EFFECTIVE: March 23, 2025
Month Day Year

ISSUED BY Josiah Cox – President
Name of Officer Title

1630 Des Peres Road, Suite 140, St. Louis, MO 63131
Mailing Address

Name of Utility: Confluence Rivers Utility Operating Company, LLC

Service Area: Missouri Service Areas

Rules Governing Rendering of
Sewer Service

INDEX OF SERVICE AREA LEGAL DESCRIPTIONS

<u>Sheet No.</u>	<u>Description</u>
65	Legal Description of Service Area – Auburn Lakes
66	Legal Description of Service Area – Calvey Brook
67	Legal Description of Service Area – Castlereagh Estates
68	Legal Description of Service Area – Chalet City West Subdivision/Alpine Village Community
69	Legal Description of Service Area – Lake Virginia
70	Legal Description of Service Area – Majestic Lake
71	Legal Description of Service Area – Roy-L
72	Legal Description of Service Area – Villa Ridge
73	Legal Description of Service Area – Whispering Pines Subdivision
74	Legal Description of Service Area – Freeman Hills
75	Legal Description of Service Area – DeGuire
76	Legal Description of Service Area – Clemstone
77	Legal Description of Service Area – Missing Well
78	Legal Description of Service Area – Shelton Estates
79	Legal Description of Service Area – Prairie Heights
80	Legal Description of Service Area – Branson Cedar
81	Legal Description of Service Area – Cedar Green
82	Legal Description of Service Area – Missouri Utilities
83	Legal Description of Service Area – State Park Village
84	Legal Description of Service Area – Rainbow Acres
85	Legal Description of Service Area – Twin Oaks Estates
86	Legal Description of Service Area – Berkshire Glen/ Walnut Hills Estates

* Indicates new rate or text

+ Indicates change

DATE OF ISSUE: November 10, 2023
Month Day Year

DATE EFFECTIVE: December 1, 2023
~~December 10, 2023~~
Month Day Year

ISSUED BY Josiah Cox - President
Name of Officer Title

1630 Des Peres Road, Suite 140, St. Louis, MO 63131
Mailing Address

Name of Utility: Confluence Rivers Utility Operating Company, LLC

Service Area: Missouri Service Areas

Rules Governing Rendering of
Sewer Service

INDEX OF SERVICE AREA LEGAL DESCRIPTIONS (Continued)

<u>Sheet No.</u>	<u>Description</u>
87	Legal Description of Service Area – Bar-B Acres/ Park Estates
88	Legal Description of Service Area – Countryside Meadows
89	Legal Description of Service Area – Wil-Mar Estates
90	Legal Description of Service Area – Fox Run
91	Legal Description of Service Area – Country Hills
92	Legal Description of Service Area – Private Gardens / Prairie Field
93	Legal Description of Service Area – Hillcrest Manor Subdivision
94	Legal Description of Service Area – Chelsea Rose
95	Legal Description of Service Area – Cimarron Bay
96	Legal Description of Service Area – Cedar Glen
97	Legal Description of Service Area – Eagle Woods / State Route KK
98	Legal Description of Service Area – Port Perry
99	Legal Description of Service Area – Villages of Whiteman
100	Legal Description of Service Area – Hunter’s Ridge
101	Legal Description of Service Area – South Walnut Hills
102	Legal Description of Service Area – Terre du Lac
105	Legal Description of Service Area – Deer Run Estates
107	Legal Description of Service Area – Glenmeadows
108	Legal Description of Service Area – Oasis MHP
109	Legal Description of Service Area – Stone Ridge Meadows
110	Legal Description of Service Area – Four Seasons MHP
111	Legal Description of Service Area – Lost Valley

* Indicates new rate or text

+ Indicates change

DATE OF ISSUE: November 10, 2023
Month Day Year

DATE EFFECTIVE: December 1, 2023
~~December 10, 2023~~
Month Day Year

ISSUED BY Josiah Cox - President
Name of Officer Title

1630 Des Peres Road, Suite 140, St. Louis, MO 63131
Mailing Address

Name of Utility: Confluence Rivers Utility Operating Company, LLC

Service Area: Missouri Service Areas

Rules Governing Rendering of Sewer Service	
112	Legal Description of Service Area – Quail Run
113	Legal Description of Service Area – Village of Luray
114	Legal Description of Service Area – Brussels Valley Estates
115	Legal Description of Service Area – Johnson Bay
116	Legal Description of Service Area – Mapaville Meadows
117	Legal Description of Service Area – Country Life Acres
117A	Legal Description of Service Area – North Oak
117B	Legal Description of Service Area – Lake Sherwood Estates
*117C	Legal Description of Service Area – Countryside View
*117D	Legal Description of Service Area – Highland Estates
*117E	Legal Description of Service Area – Indian Ridge, Millstone
*117F	Legal Description of Service Area – Indian Ridge, Millstone
*117G	Legal Description of Service Area – Dawn Valley, Tuscany Lake – Vista Ridge
*117H	Legal Description of Service Area – Dawn Valley, Tuscany Lake – Vista Ridge
*117I	Legal Description of Service Area – Pleasant View
*117J	Legal Description of Service Area – Scout Ridge Estates
*117K	Legal Description of Service Area – Spring Meadows
<p>* Indicates new rate or text</p> <p>+ Indicates change</p>	

DATE OF ISSUE: February 21, 2025
Month Day YearDATE EFFECTIVE: March 23, 2025
Month Day YearISSUED BY Josiah Cox – President
Name of Officer Title1630 Des Peres Road, Suite 140, St. Louis, MO 63131
Mailing Address

Name of Utility: Confluence Rivers Utility Operating Company, LLC

Service Area: Missouri Service Areas

Rules Governing Rendering of Sewer Service

Legal Description of the Auburn Lakes Service Area

The area served consists of part of the Northwest Quarter of Section 23, Township 48 North, Range 1 West of the 5th P.M., in Lincoln County, Missouri and being more particularly described as follows:

Beginning at the Northwest corner of the Northwest $\frac{1}{4}$ of Section 23 in Township 48 North, Range 1 West; thence along the North line of said Northwest $\frac{1}{4}$ South $87^{\circ}43'22''$ East 2728.78 feet to the Northeast corner of said Northwest $\frac{1}{4}$; thence along the East line of said Northwest $\frac{1}{4}$ South $1^{\circ}48'43''$ West 1340.53 feet; thence leaving said East line North $85^{\circ}57'01''$ West 545.11 feet; thence South $3^{\circ}23'07''$ West 1358.79 feet to the Centerline of Gibson Road, as it exist January 2020; thence along the Centerline of said road North $86^{\circ}54'11''$ West 658.03 feet; thence North $81^{\circ}42'01''$ West 101.05 feet; thence leaving said Centerline North $8^{\circ}22'58''$ East 39.92 feet; thence North $81^{\circ}32'24''$ West 1405.94 feet to the West line of said Northwest $\frac{1}{4}$; thence along said West line North $1^{\circ}28'59''$ East 1132.66 feet; thence North $2^{\circ}14'23''$ East 1338.47 feet to the Point of Beginning.

Said tract containing 148 acres, more or less.

* Indicates new rate or text

+ Indicates change

DATE OF ISSUE: November 10, 2023
Month Day Year

DATE EFFECTIVE: December 1, 2023
~~December 10, 2023~~
Month Day Year

ISSUED BY Josiah Cox - President
Name of Officer Title

1630 Des Peres Road, Suite 140, St. Louis, MO 63131
Mailing Address

Name of Utility: Confluence Rivers Utility Operating Company, LLC

Service Area: Missouri Service Areas

Rules Governing Rendering of Sewer Service

Legal Description of the Calvey Brook Service Area

A tract of land located in Section 20, within Township 42 North Range 2 East, in Franklin County, Missouri, and being more particularly described as follows:

Beginning at the intersection of the North line of Section 20, in Township 42 North Range 2 East, and Finney Road in Franklin County, as it exist on January 2020; thence along the Centerline of Finney Road, as it exist January 2020, 250 feet m/l to the Point of Beginning; thence 371 feet m/l until it meets the Centerline of Calvey Brook Drive, as it exist on January 2020; thence South 1434 feet m/l along the centerline of Calvey Brook Drive, as it exist on January 2020, to a point; thence South 87° West 620 feet m/l; thence due North 1645 feet m/l to a point; thence, North 73° East 543 feet m/l to the Point of Beginning.

Said tract containing 25 acres, more or less.

* Indicates new rate or text

+ Indicates change

DATE OF ISSUE: November 10, 2023
Month Day Year

DATE EFFECTIVE: December 1, 2023
~~December 10, 2023~~
Month Day Year

ISSUED BY Josiah Cox - President
Name of Officer Title

1630 Des Peres Road, Suite 140, St. Louis, MO 63131
Mailing Address

Name of Utility: Confluence Rivers Utility Operating Company, LLC

Service Area: Missouri Service Areas

Rules Governing Rendering of Sewer Service

Legal Description of the Castlereagh Estates Service Area

A tract of land in US Survey 361 in Saint Louis County, Missouri, and being more particularly described as follows:

Beginning at the Southwest corner of US Survey 361; thence along the Western line of said US Survey 2000 feet m/l to a point; thence North 83° East 1940 feet m/l to the Point of Beginning; thence North 74° West 260 feet m/l to a point; thence South 54° West 162 feet m/l to a point; thence North 9° West 292 feet m/l to the Centerline of Kings Court, as it exist January 2020; thence along the Centerline of Kings Court 173 feet m/l to the Centerline of Kings Drive, as it exist January 2020; thence along the Centerline of Kings Drive 210 feet m/l to a point; thence North 32° West 32 feet m/l to a point; thence North 60° West 210 feet m/l to a point; thence North 27° West 648 feet m/l to a point; thence North 20° West 512 feet m/l to a point; thence South 54° East 138 feet m/l to a point; thence North 88° East 319 feet m/l to a point; thence South 81° East 460 feet m/l to the Centerline of Kings Drive, as it exist January 2020; thence South 24° West 99 feet m/l to a point; thence South 72° East 312 feet m/l to a point; thence North 13° East 646 feet m/l to a point; thence South 70° East 1136 feet m/l to a point; thence South 58° East 115 feet m/l to a point; thence South 67° East 317 feet m/l to the Centerline of Kings Drive; thence 127 feet m/l along the Centerline of Kings Drive; thence North 84° East 161 feet m/l to a point; thence South 66° East 261 feet m/l to a point; thence South 20° West 458 feet m/l to a point; thence South 60° East 77 feet m/l to a point; thence South 16° West 193 feet m/l to a point; thence South 66° West 866 feet m/l to a point; thence North 62° West 252 feet m/l to a point; thence South 66° West 500 feet to a point; thence South 31° West 217 feet m/l to a point; thence North 75° West 389 feet m/l to the Point of Beginning.

Said tract containing 84 acres, more or less.

* Indicates new rate or text

+ Indicates change

DATE OF ISSUE: November 10, 2023
Month Day Year

DATE EFFECTIVE: December 1, 2023
~~December 10, 2023~~
Month Day Year

ISSUED BY Josiah Cox - President
Name of Officer Title

1630 Des Peres Road, Suite 140, St. Louis, MO 63131
Mailing Address

Name of Utility: Confluence Rivers Utility Operating Company, LLC

Service Area: Missouri Service Areas

Rules Governing Rendering of Sewer Service

Legal Description of the Chalet City West Subdivision/Alpine Village Community Service Area

A tract land located in Sections 15 and 16 in Township 28 North Range 23 West in Greene County, Missouri, and being more particularly described as follows:

Beginning in the Northwest corner of Section 15 in Township 28 North Range 23 West; thence 924 feet m/l along the North line of said Section to the True Point of Beginning; thence South 1314 feet m/l to the South line of the Northwest $\frac{1}{4}$ of the Northwest $\frac{1}{4}$; thence 2276 feet m/l to the Southwest corner of the Northeast $\frac{1}{4}$ of the Northeast $\frac{1}{4}$; thence North 406 feet m/l to the South right-of-way of US Highway 60; thence 1380 feet m/l along the South right-of-way of US Highway 60 to a point; thence South 65° East 178 feet m/l to a point; thence North 63° East 468 feet m/l to a point; thence North 23° West 164 feet m/l to the South right-of-way of US Highway 60; thence North 68° East 197 feet m/l to the North line of Section 15 in Township 28 North, Range 23 West; thence 443 feet m/l along North line of said Section to the Point of Beginning.

Said tract containing 51 acres, more or less.

* Indicates new rate or text

+ Indicates change

DATE OF ISSUE: November 10, 2023
Month Day Year

DATE EFFECTIVE: December 1, 2023
~~December 10, 2023~~
Month Day Year

ISSUED BY Josiah Cox - President
Name of Officer Title

1630 Des Peres Road, Suite 140, St. Louis, MO 63131
Mailing Address

Name of Utility: Confluence Rivers Utility Operating Company, LLC

Service Area: Missouri Service Areas

Rules Governing Rendering of Sewer Service

Legal Description of Lake Virginia Service Area

A tract of land located in Section 8, Section 9 and US Survey 423, all being in Township 40 North Range 5 East in Jefferson County, Missouri, and being more particularly described as follows:

Beginning at the North corner of US Survey 2978, where it meets the center of Section 8 in Township 40 North Range 5 East; thence 238 feet m/l due North along the Centerline of said Section to a point; thence 2439 feet m/l due East to the Centerline of Mapaville-Hematite Road in Jefferson County, as it exist January 2020; thence 3115 feet m/l Southeasterly along the said Centerline; thence 629 feet m/l North 81° West; thence 243 feet m/l South 20° West; thence 281 feet m/l North 70° West; thence 41 feet m/l South 14° West; thence 456 feet North 66° West; thence 630 feet North 69° West ; thence 135 feet m/l South 35° West to the boarder of US Survey 2978 and Section 8; thence 2850 feet m/l Northwesterly along the Northeast line of US Survey 2978 to the Point of Beginning.

Said tract containing 128 acres, more or less.

* Indicates new rate or text

+ Indicates change

DATE OF ISSUE: November 10, 2023
Month Day Year

DATE EFFECTIVE: December 1, 2023
~~December 10, 2023~~
Month Day Year

ISSUED BY Josiah Cox - President
Name of Officer Title

1630 Des Peres Road, Suite 140, St. Louis, MO 63131
Mailing Address

Name of Utility: Confluence Rivers Utility Operating Company, LLC

Service Area: Missouri Service Areas

Rules Governing Rendering of Sewer Service

Legal Description of the Majestic Lakes Service Area

Beginning in the Northeast corner of Section 15 in Township 48 North, Range 1 East; thence Southerly 1417 feet m/l along Eastern line of said Section to a point; thence North 88° West 206 feet m/l to a point; thence South 1° West 383 feet m/l to a point; thence North 89° West 1023 feet m/l to a point; thence North 1° East 937 feet m/l to a point; thence North 79° West 370 feet; thence South 1° West 917 feet m/l to a point; thence North 87° West 362 feet m/l to a point; thence North 89° West 390 feet m/l to a point; thence South 58° West 159 feet m/l to the east right of way of Highway MM; thence along the east right of way Northwesterly 517 feet to the West line of Northeast ¼ of Section 15; thence North along said West line 3411 feet m/l to a point; thence North 69° West 361 feet m/l; thence North 0° East 464 feet m/l to a point; thence North 45° West 1044 feet to East right of way of Rolling Meadows Drive, as it exist January 2020; thence going 32 feet m/l around the right of way in a Northeastern direction, thence leaving said right of way in a South 75° East 1120 feet m/l to West line of Southeast ¼ of Section 10; thence North 1° East 663 feet m/l to Centerline of Cuivre River, as it exist January 2020; thence following said Centerline 5900 feet to Eastern line of the Southwest ¼ of Section 11 in Township 48 North, Range 1 East; thence South 0° 983 feet m/l to a point; thence North 89° West 1893 feet m/l to a point; thence South 0° 364 feet m/l to a point; thence South 64° West 789 feet m/l to Point of Beginning.

Said tract containing 408 acres, more or less.

* Indicates new rate or text

+ Indicates change

DATE OF ISSUE: November 10, 2023
Month Day Year

DATE EFFECTIVE: December 1, 2023
~~December 10, 2023~~
Month Day Year

ISSUED BY Josiah Cox - President
Name of Officer Title

1630 Des Peres Road, Suite 140, St. Louis, MO 63131
Mailing Address

Name of Utility: Confluence Rivers Utility Operating Company, LLC

Service Area: Missouri Service Areas

Rules Governing Rendering of Sewer Service

Legal Description of the Roy-L Service Area

The area served is part of Montgomery County, Missouri and being more particularly described as follows:

Commencing from the southwest corner of Section 16, Township 48 North, Range 4 West; thence S88°16'22"E 30.00 feet more or less to the east right-of-way line of Missouri Highway "F" and being the point of beginning; thence along the east right-of-way line of Missouri Highway "F", Northerly 3494.29 feet more or less; thence leaving said east right-of-way line S88°12'17"E 2561.63 feet more or less; thence S0°07'37"E 2116.32 feet more or less; thence N89°49'00"E 1353.42 feet more or less; thence S1°33'00"W 1331.40 feet more or less; thence S89°33'00"W 2127.15 feet more or less; thence S0°06'59"E 2613.12 feet more or less; thence N82°41'32"W 1953.45 feet more or less to the east right-of-way line of Missouri Highway "F"; thence along said east right-of-way line, Northerly 2412.85 feet more or less to the point of beginning, containing 359.70 acres more or less.

* Indicates new rate or text

+ Indicates change

DATE OF ISSUE: November 10, 2023
Month Day Year

DATE EFFECTIVE: December 1, 2023
~~December 10, 2023~~
Month Day Year

ISSUED BY Josiah Cox - President
Name of Officer Title

1630 Des Peres Road, Suite 140, St. Louis, MO 63131
Mailing Address

Name of Utility: Confluence Rivers Utility Operating Company, LLC

Service Area: Missouri Service Areas

Rules Governing Rendering of Sewer Service

Legal Description of Villa Ridge Service Area

The area served is part of Franklin County, Missouri and being more particularly described as follows:

Beginning at the northwest corner of Section 23, Township 43 North, Range 1 East; thence along the north line of said Section 23, Easterly 1326.92 feet more or less; thence leaving the north line of said Section 23, S1°35'53"W 2355.88 feet more or less to the north right-of-way line of Missouri Route "AT"; thence along the north right-of-way line of Missouri Route "AT", Westerly 2152.29 feet more or less; thence leaving the north right-of-way line of Missouri Route "AT", N85°45'47"W 168.72 feet more or less; thence N86°11'44"W 407.87 feet more or less; thence N85°56'00"W 218.90 feet more or less to the east right-of-way line of Rock Bridge Road; thence along said east right-of-way line of Rock Bridge Road, Northerly 369.16 feet more or less; thence leaving said east right-of-way line of Rock Bridge Road N88°30'00"W 45.00 feet, more or less; thence N72°22'32"W 206.58 feet more or less; thence N12°54'53"W 88.64 feet more or less; thence N49°06'35"E 43.13 feet more or less; thence S89°50'12"E 75.74 feet more or less; thence N66°04'40"E 31.85 feet more or less; thence N27°04'11"E 43.09 feet more or less; thence S72°18'02"E 66.70 feet more or less; thence S88°30'00"E 45.00 feet more or less, to the east right-of-way line of Rock Bridge Road; thence along said east right-of-way line of Rock Bridge Road N1°30'00"E 1436.28 feet more or less to the intersection of said east right-of-way line of Rock Bridge Road with the southeast right-of-way line of Missouri State Highway "M"; thence leaving said intersection of said east right-of-way line of Rock Bridge Road with the southeast right-of-way line of Missouri State Highway "M", N15°54'41"W 100.26 feet more or less; thence N1°30'00"E 333.60 feet more or less; thence N41°48'40"E 279.12 feet more or less; thence S85°17'36"E 296.46 feet more or less to the southeast right-of-way line of Missouri State Highway "M"; thence along the southeast right-of-way line of Missouri State Highway "M", Northeasterly 555.86 feet more or less; thence leaving the southeast right-of-way line of Missouri State Highway "M", S58°50'32"E 150.20 feet more or less; thence S8°17'34"E 206.68 feet more or less; thence S34°17'55"W 70.33 feet more or less; thence S8°16'03"W 56.61 feet more or less; thence S1°06'53"W 62.49 feet more or less; thence S49°53'05"W 21.45 feet more or less; thence S86°04'26"E 468.92 feet more or less to the point of beginning, containing 152.42 acres more or less.

* Indicates new rate or text

+ Indicates change

DATE OF ISSUE: November 10, 2023
Month Day Year

DATE EFFECTIVE: December 1, 2023
~~December 10, 2023~~
Month Day Year

ISSUED BY Josiah Cox - President
Name of Officer Title

1630 Des Peres Road, Suite 140, St. Louis, MO 63131
Mailing Address

Name of Utility: Confluence Rivers Utility Operating Company, LLC

Service Area: Missouri Service Areas

Rules Governing Rendering of Sewer Service

Legal Description of the Whispering Pines Subdivision Service Area

A tract of land located in Sections 19 and 20, within Township 38 North Range 7 West, in Phelps County, Missouri, and being more particularly described as follows:

Beginning at the Northwest corner of the South $\frac{1}{2}$ of the Northwest $\frac{1}{4}$ of Section 20 in Township 38 North, Range 7 West in Phelps County, Missouri; thence along the North line of said South $\frac{1}{2}$ of the Northwest $\frac{1}{4}$ to the East line of the West $\frac{1}{2}$ of Section 20, 3187.5 feet m/l; thence South along the East line of the Western $\frac{1}{2}$ of Section 20 to Southeast corner of the Northwest $\frac{1}{4}$ of Section 20, 1625 feet m/l; thence West along the South line of the Northwest $\frac{1}{4}$ to the Southwest corner of the Southeast $\frac{1}{4}$ of the Northwest $\frac{1}{4}$ of Section 19, 4750 feet m/l; thence, North 812.5 feet m/l along the West line of the said $\frac{1}{4}$ of $\frac{1}{4}$ in Section 19; thence East along the North line of the said $\frac{1}{4}$ of $\frac{1}{4}$ to State Route V, as it exist January 2020, 562.5 feet m/l; thence, North 823 feet m/l along the centerline of State Route V, as it exist January 2020, to the Point of Beginning.

Said tract containing 102 acres, more or less.

* Indicates new rate or text

+ Indicates change

DATE OF ISSUE: November 10, 2023
Month Day Year

DATE EFFECTIVE: December 1, 2023
~~December 10, 2023~~
Month Day Year

ISSUED BY Josiah Cox - President
Name of Officer Title

1630 Des Peres Road, Suite 140, St. Louis, MO 63131
Mailing Address

Name of Utility: Confluence Rivers Utility Operating Company, LLC

Service Area: Missouri Service Areas

Rules Governing Rendering of Sewer Service

Legal Description of Freeman Hills Service Area

The area served is part of Audrain County, Missouri and is more particularly described as follows:

Commencing from the southeast corner of the Northeast Quarter of Section 17, Township 51 North, Range 9 West; thence Westwardly along the Quarter Section line 378.00 feet; thence leaving said Quarter Section line N2°15'00"E 25.00 feet to the point of beginning; thence N88°34'00"W 772.35 feet; thence N2°15'00"E 644.38 feet; thence S87°45'00"E 61.70 feet; thence N2°15'00"E 131.50 feet; thence S88°34'00"E 135.00 feet; thence N2°15'00"E 197.19 feet; thence S87°45'00"E 220.51 feet; thence S2°15'00"W 194.05 feet; thence S88°34'00"E 56.42 feet; thence N2°15'00"E 255.67 feet; thence S87°45'00"E 299.02 feet; thence S2°15'00"W 1026.41 feet to the point of beginning, containing 16.29 acres more or less.

* Indicates new rate or text

+ Indicates change

DATE OF ISSUE: November 10, 2023
Month Day Year

DATE EFFECTIVE: December 1, 2023
~~December 10, 2023~~
Month Day Year

ISSUED BY Josiah Cox - President
Name of Officer Title

1630 Des Peres Road, Suite 140, St. Louis, MO 63131
Mailing Address

Name of Utility: Confluence Rivers Utility Operating Company, LLC

Service Area: Missouri Service Areas

Rules Governing Rendering of Sewer Service

Legal Description of the DeGuire Service Area

The area served is part of Madison County, Missouri and is more particularly described as follows:

Beginning at the intersection of the south right-of-way line of Missouri Route "A" with the east right-of-way line of Seneca Street (Madison County #333); thence along said south right-of-way line of Missouri Route "A", Northeasterly 756.24 feet more or less; thence leaving said south right-of-way line of Missouri Route "A", S0°23'00"E 1057.90 feet to the south right-of-way line of Oswego Street; thence along said south right-of-way line of Oswego Street, Southwesterly 281.20 feet; thence leaving said south right-of-way line of Oswego Street S15°23'00"E 430.24 feet; thence S85°37'00"W 193.51 feet; thence N15°23'00"W 248.86 feet; thence S74°37'00"W 130.05 feet; thence N15°23'00"W 144.45 feet to the south right-of-way line of Oswego Street; thence along said south right-of-way line and the extension of Oswego Street, Southwesterly 350.00 feet to the east right-of-way line of U.S. Highway 67; thence along said east right-of-way line of U.S. Highway 67, Northwesterly 1101.60 feet more or less to the intersection of the east right-of-way line of U.S. Highway 67 with the south right-of-way line of Missouri Route "A"; thence along said south right-of-way line of Missouri Route "A", Northeasterly 414.86 feet more or less to the point of beginning, containing 27.76 acres, more or less.

* Indicates new rate or text

+ Indicates change

DATE OF ISSUE: November 10, 2023
Month Day Year

DATE EFFECTIVE: December 1, 2023
~~December 10, 2023~~
Month Day Year

ISSUED BY Josiah Cox - President
Name of Officer Title

1630 Des Peres Road, Suite 140, St. Louis, MO 63131
Mailing Address

Name of Utility: Confluence Rivers Utility Operating Company, LLC

Service Area: Missouri Service Areas

Rules Governing Rendering of Sewer Service

Legal Description of the Clemstone Service Area

The area served is part of Platte County, Missouri and being more particularly described as follows:

Commencing from the northeast corner of the Southeast Quarter of Section 33, Township 53 North, Range 34 West; thence along the east line of said Southeast Quarter, Southwardly 796.81 feet more or less to the point of beginning; thence continuing along said east line, Southwardly 376.76 feet more or less; thence leaving said east line S89°42'03"E 1165.76 feet more or less; thence S0°51'51"W 146.79 feet more or less to the north right-of-way line of Flint Street; thence along said north right-of-way line, Eastwardly 153.33 feet more or less; thence leaving said north right-of-way line S0°51'51"W 200.00 feet more or less; thence N89°08'30"W 399.26 feet more or less; thence S78°08'26"W 51.26 feet more or less; thence N89°08'30"W 109.05 feet more or less; thence S17°43'52"W 141.07 feet more or less; thence N89°08'30"W 170.00 feet more or less; thence N57°22'56"W 123.49 feet more or less; thence N89°08'30"W 170.00 feet more or less; thence N0°51'30"E 155.00 feet more or less to the south right-of-way line of Flint Street; thence along said south right-of-way line, Westwardly 275.03 feet more or less; thence leaving said south right-of-way line S0°55'30"W 451.26 feet more or less; thence N89°08'30"W 699.64 feet more or less; thence N0°51'41"E 100.00 feet more or less; thence N89°08'30"W 145.00 feet more or less; thence S67°22'42"W 54.51 feet more or less; thence N89°08'30"W 170.00 feet more or less; thence N0°51'30"E 125.00 feet more or less; thence S89°08'30"E 170.00 feet more or less; thence S85°23'18"E 50.11 feet more or less; thence S89°08'30"E 145.00 feet more or less; thence N0°51'27"E 887.76 feet more or less; thence N19°04'08"E 50.00 feet more or less to the north right-of-way line of Stone Street; thence along said north right-of-way line, Eastwardly 151.98 feet more or less; thence leaving said north right-of-way line S89°08'30"E 540.92 feet to the point of beginning, containing 29.11 acres more or less.

* Indicates new rate or text

+ Indicates change

DATE OF ISSUE: November 10, 2023
Month Day Year

DATE EFFECTIVE: December 1, 2023
~~December 10, 2023~~
Month Day Year

ISSUED BY Josiah Cox - President
Name of Officer Title

1630 Des Peres Road, Suite 140, St. Louis, MO 63131
Mailing Address

Name of Utility: Confluence Rivers Utility Operating Company, LLC

Service Area: Missouri Service Areas

Rules Governing Rendering of Sewer Service

Legal Description of the Missing Well Service Area

The area served is part of Benton County, Missouri and being more particularly described as follows:

Beginning at the southwest corner of the Southeast Quarter of Section 30, Township 41 North, Range 23 West; thence along the west line of said Southeast Quarter, Northwardly 1346.84 feet more or less; thence leaving said west line of the Southeast Quarter S88°50'14"E 1326.25 feet more or less; thence S1°39'40"W 1350.36 feet more or less to the south line of said Southeast Quarter of Section 30; thence S1°29'21"W 1297.36 feet more or less; thence N88°45'42"W 1254.71 feet more or less to the east right-of-way line of Missouri Highway 7; thence Northwestwardly along said east right-of-way line 100.00 feet more or less to the intersection of said east right-of-way line with the west line of the Northeast Quarter of Section 31, Township 41 North, Range 23 West; thence along said west line of the Northeast Quarter, Northwardly 1225.51 feet more or less to the point of beginning, containing 80.34 acres more or less.

* Indicates new rate or text

+ Indicates change

DATE OF ISSUE: November 10, 2023
Month Day Year

DATE EFFECTIVE: December 1, 2023
~~December 10, 2023~~
Month Day Year

ISSUED BY Josiah Cox - President
Name of Officer Title

1630 Des Peres Road, Suite 140, St. Louis, MO 63131
Mailing Address

Name of Utility: Confluence Rivers Utility Operating Company, LLC

Service Area: Missouri Service Areas

Rules Governing Rendering of Sewer Service

Legal Description of Shelton Estates Service Area

The area served is part of Clay County, Missouri and being more particularly described as follows:

Commencing from the southwest corner of the Northwest Quarter of Section 25, Township 53 North, Range 30 West; thence Northwardly along the west line of said Section 25, 1349.50 feet more or less to the point of beginning; thence leaving said west line of Section 25, S89°21'30"W 84.50 feet more or less to the easterly right-of-way line of U.S. Highway 69; thence Northeastwardly along said east right-of-way line 321.39 feet more or less; thence leaving said east right-of-way line N89°21'30"E 1174.98 feet more or less; thence S88°35'18"E 40.03 feet more or less; thence N89°24'12"E 110.00 feet more or less; thence N25°26'00"E 669.00 feet more or less; thence N89°43'00"E 230.00 feet more or less to the northwesterly right-of-way line of the Chicago, Milwaukee, St. Paul and Pacific Railroad; thence Southwestwardly along said northwesterly railroad right-of-way line 999.70 feet more or less; thence leaving said northeasterly railroad right-of-way line S89°21'30"W 1434.20 feet more or less to the point of beginning, containing 13.73 acres more or less.

* Indicates new rate or text

+ Indicates change

DATE OF ISSUE: November 10, 2023
Month Day Year

DATE EFFECTIVE: December 1, 2023
~~December 10, 2023~~
Month Day Year

ISSUED BY Josiah Cox - President
Name of Officer Title

1630 Des Peres Road, Suite 140, St. Louis, MO 63131
Mailing Address

Name of Utility: Confluence Rivers Utility Operating Company, LLC

Service Area: Missouri Service Areas

Rules Governing Rendering of Sewer Service

Legal Description of the Prairie Heights Service Area

The area served is part of Pettis County, Missouri and being more particularly described as follows:

Beginning at the southwest corner of the Northeast Quarter of Section 10, Township 45 North, Range 22 West; thence along the west line of said Northeast Quarter, Northerly 998.07 feet more or less; thence leaving said west line S71°22'45"E 534.94 feet more or less; thence N0°40'24"W 806.88 feet more or less; thence N86°18'10"E 76.48 feet more or less; thence S3°41'50"E 50.00 feet more or less; thence N86°18'10"E 163.26 feet more or less; thence N89°06'50"E 221.27 feet more or less; thence S0°53'10"E 999.79 feet more or less; thence N89°14'35"E 66.57 feet more or less; thence S0°27'15"E 121.36 feet more or less to the north right-of-way line of Hummingbird Road; thence along said north right-of-way line, Eastwardly 273.39 feet more or less to the west right-of-way line of Prairie Ridge Road; thence along said west right-of-way line, Southwardly 50.00 feet more or less; thence leaving said west right-of-way line S89°09'00"W 57.30 feet more or less; thence S0°53'10"E 48.46 feet more or less; thence N89°09'00"E 60.30 feet more or less to the west right-of-way line of Prairie Ridge Road; thence along said west right-of-way line, Southwardly 299.00 feet more or less to the south line of the Northeast Quarter of said Section 10; thence along said south line, Westwardly 1298.80 feet more or less to the point of beginning, containing 30.94 acres more or less.

* Indicates new rate or text

+ Indicates change

DATE OF ISSUE: November 10, 2023
Month Day Year

DATE EFFECTIVE: December 1, 2023
~~December 10, 2023~~
Month Day Year

ISSUED BY Josiah Cox - President
Name of Officer Title

1630 Des Peres Road, Suite 140, St. Louis, MO 63131
Mailing Address

Name of Utility: Confluence Rivers Utility Operating Company, LLC

Service Area: Missouri Service Areas

Rules Governing Rendering of Sewer Service

Description of the Branson Cedar Service Area

The area served is part of Taney County, Missouri and being more particularly described as follows:

Beginning at the southeast corner of the Southwest Quarter of Section 18, Township 21 North, Range 21 West; thence along the south line of said Southwest Quarter, Westerly 3318.19 feet more or less to the intersection of the south line of said Southwest Quarter with the east right-of-way line of Jones Road; thence along said east right-of-way line of Jones Road, Northerly 3119.32 feet more or less to the intersection of said east right-of-way line of Jones Road with the southeast right-of-way line of State Highway 86; thence along said southeast right-of-way line of State Highway 86, Northeasterly 543.66 feet more or less to the intersection of said southeast right-of-way line of State Highway 86 with the west line of said Section 18; thence along the west line of said Section 18, Northwardly 626.17 feet more or less to the intersection of the west line of said Section 18 with the southeast right-of-way line of Ozark Road; thence along said southeast right-of-way line of Ozark Road, Northeasterly 298.34 feet more or less to the intersection of said southeast right-of-way line of Ozark Road with the southeast right-of-way line of Entry Road; thence along said southeast right-of-way line of Entry Road, Northeasterly 2114.57 feet more or less to the intersection of said southeast right-of-way line with the south right-of-way line of Devils Pool Road; thence leaving said south right-of-way line of Devils Pool Road, N29°01'56"E 76.95 feet to the north right-of-way line of Devils Pool Road; thence along said north right-of-way line of Devils Pool Road, N63°58'52"W 71.01 feet more or less; thence leaving said north right-of-way line of Devils Pool Road, N25°49'29"E 130.85 feet; thence N33°39'45"E 126.29 feet; thence N31°03'39"E 442.12 feet; thence S67°38'30"E 395.63 feet; thence S67°23'57"E 202.96 feet; thence S20°45'38"W 376.27 feet; thence S14°03'11"W 307.24 feet to the north line of said Section 18; thence along the north line of said Section 18, Easterly 2160.09 feet more or less; thence leaving the north line of said Section 18, S32°40'20"E 202.62 feet; thence S2°15'07"W 1611.84 feet; thence S52°48'41"W 197.86 feet; thence N87°56'29"W 1173.19 feet to the east line of said Southwest Quarter of Section 18; thence along the east line of said Southwest Quarter, Southerly 3366.66 feet more or less to the point of beginning, containing 439.74 acres more or less.

* Indicates new rate or text

+ Indicates change

DATE OF ISSUE: November 10, 2023
Month Day Year

DATE EFFECTIVE: December 1, 2023
~~December 10, 2023~~
Month Day Year

ISSUED BY Josiah Cox - President
Name of Officer Title

1630 Des Peres Road, Suite 140, St. Louis, MO 63131
Mailing Address

Name of Utility: Confluence Rivers Utility Operating Company, LLC

Service Area: Missouri Service Areas

Rules Governing Rendering of Sewer Service

Legal Description of Cedar Green Service Area

The area served is part of Camden County, Missouri and being more particularly described as follows:

Commencing from the northeast corner of the Northwest Quarter of Section 34, Township 38 North, Range 17 West; thence along the east line of the Northwest Quarter of said Section 34, Southerly 663.27 feet more or less to the point of beginning of the tract described herein; thence S02°49'08"W 212.04 feet more or less; thence S30°37'49"E 279.28 feet more or less; thence S39°09'47"W 226.64 feet more or less; thence S72°28'16"W 23.64 feet more or less to the centerline of West Lake Park; thence along the centerline of West Lake Park, Northerly 275.00 feet more or less; thence leaving said centerline S73°13'11"W 416.67 feet more or less to the approximate edge of the Lake of the Ozarks; thence along the approximate edge of the Lake of the Ozarks, Northerly 701.50 feet more or less; thence leaving said approximate edge of the Lake of the Ozarks, N73°29'05"E 455.98 feet more or less to the centerline of West Lake Park; thence along the centerline of West Lake Park, Southerly 332.69 feet more or less; thence leaving said centerline N73°03'07"E 17.71 feet more or less; thence N72°17'05"E 231.54 feet more or less to the point of beginning, containing 8.40 acres more or less.

* Indicates new rate or text

+ Indicates change

DATE OF ISSUE: November 10, 2023
Month Day Year

DATE EFFECTIVE: December 1, 2023
~~December 10, 2023~~
Month Day Year

ISSUED BY Josiah Cox - President
Name of Officer Title

1630 Des Peres Road, Suite 140, St. Louis, MO 63131
Mailing Address

Name of Utility: Confluence Rivers Utility Operating Company, LLC

Service Area: Missouri Service Areas

Rules Governing Rendering of Sewer Service

Legal Description of Missouri Utilities Service Area

The area served is part of Pettis County, Missouri and being more particularly described as follows:

Beginning at the southeast corner of Section 17, Township 45 North, Range 21 West; thence along the south line of said Section 17, Westerly 1270.37 feet more or less to the east right-of-way line of U.S. Route 65; thence along said east right-of-way of U.S. Route 65, Northerly 1337.80 feet more or less; thence leaving said east right-of-way line of U.S. Route 65, S86°43'00"E 2566.03 feet more or less the west right-of-way line of South Park Avenue; thence along said west right-of-way line of South Park Avenue, Southerly 1871.35 feet more or less; thence leaving said west right-of-way line of South Park Avenue, N88°59'58"W 1299.44 feet more or less to the west line of Section 21; thence along said west line of Section 21, Northerly 598.08 feet more or less to the point of beginning, containing 95.32 acres more or less.

* Indicates new rate or text

+ Indicates change

DATE OF ISSUE: November 10, 2023
Month Day Year

DATE EFFECTIVE: December 1, 2023
~~December 10, 2023~~
Month Day Year

ISSUED BY Josiah Cox - President
Name of Officer Title

1630 Des Peres Road, Suite 140, St. Louis, MO 63131
Mailing Address

Name of Utility: Confluence Rivers Utility Operating Company, LLC

Service Area: Missouri Service Areas

Rules Governing Rendering of Sewer Service

Legal Description of State Park Village Service Area

The area served is part of Johnson County, Missouri and being more particularly described as follows:

Commencing from the northwest corner of Section 36, Township 46 North, Range 25 West; thence Southerly along the west section line of Section 36, 60.33 feet to the south right-of-way line of Missouri Route "DD" and being the point of beginning; thence along said south right-of-way line of Missouri Route "DD", Easterly 1320.63 feet more or less; thence leaving said south right-of-way line of Missouri Route "DD", S2°37'40"W 1139.96 feet; thence S2°37'40"W 100.41 feet; thence S2°49'03"W 835.40 feet; thence S2°50'38"W 509.14 feet; thence S89°43'51"W 10.35 feet; thence S8°36'00"W 880.31 feet to the north right-of-way line of SE 150 Road; thence along said north right-of-way line of SE 150 Road, Westerly 1334.81 feet more or less; thence leaving said north right-of-way line of SE 150 Road, N2°14'58"E 1213.37 feet; thence N65°38'42"W 700.22 feet; thence N2°48'11"E 101.46 feet; thence N54°37'45"W 349.35 feet; thence N88°10'22"W 75.87 feet; thence S2°48'10"W 7.00 feet; thence N88°10'22"W 82.18 feet; thence N67°50'44"W 28.65 feet; thence N72°31'41"W 183.62 feet; thence N2°00'17"E 665.42 feet; thence S88°10'22"E 735.88 feet; thence S86°54'05"E 49.13 feet to the east right-of-way line of SE 591 Road; thence along said east right-of-way line of SE 591 Road, Northerly 522.54 feet more or less to the south right-of-way line of Missouri Route "DD"; thence along said south right-of-way line of Missouri Route "DD", Easterly 541.71 feet more or less to the point of beginning, containing 135.88 acres more or less.

* Indicates new rate or text

+ Indicates change

DATE OF ISSUE: November 10, 2023
Month Day Year

DATE EFFECTIVE: December 1, 2023
~~December 10, 2023~~
Month Day Year

ISSUED BY Josiah Cox - President
Name of Officer Title

1630 Des Peres Road, Suite 140, St. Louis, MO 63131
Mailing Address

Name of Utility: Confluence Rivers Utility Operating Company, LLC

Service Area: Missouri Service Areas

Rules Governing Rendering of Sewer Service

Legal Description of Rainbow Acres Service Area

The area served is part of Johnson County, Missouri and being more particularly described as follows:

Beginning at the center of Section 23, Township 46 North, Range 24 West; thence along the north line of the Southeast Quarter of said Section 23, Easterly 1321.56 feet; thence S3°04'05"W 1321.55 feet; thence N87°37'41"W 952.35 feet; thence S3°58'30"W 3.29 feet; thence N87°07'20"W 910.02 feet; thence N3°58'30"E 150.00 feet; thence N87°07'20"W 10.00 feet; thence S3°58'30"W 150.00 feet; thence N87°07'20"W 268.70 feet; thence N43°07'20"W 550.10 feet; thence N87°12'00"W 75.10 feet to the east right-of-way line of Missouri Route "D"; thence along said east right-of-way line of Missouri Route "D", Northerly 930.34 feet more or less to the intersection of said east right-of-way line of Missouri Route "D" with the north line of the Southwest Quarter of said Section 23; thence along the north line of said Section 23, Easterly 1303.55 feet to the point of beginning, containing 76.89 acres more or less.

* Indicates new rate or text

+ Indicates change

DATE OF ISSUE: November 10, 2023
Month Day Year

DATE EFFECTIVE: December 1, 2023
~~December 10, 2023~~
Month Day Year

ISSUED BY Josiah Cox - President
Name of Officer Title

1630 Des Peres Road, Suite 140, St. Louis, MO 63131
Mailing Address

Name of Utility: Confluence Rivers Utility Operating Company, LLC

Service Area: Missouri Service Areas

Rules Governing Rendering of Sewer Service

Legal Description of Twin Oaks Estates Service Area

The area served is part of Johnson County, Missouri and being more particularly described as follows:

Commencing from the southwest corner of the Southeast Quarter of Section 9, Township 45 North, Range 24 West; thence along the south line of said Southeast Quarter of Section 9, Easterly 1319.48 feet to the point of beginning; thence leaving said south line of said Southeast Quarter of Section 9, N0°26'16"E 1318.73 feet; thence S89°14'45"E 1258.65 feet to the west right-of-way line of Missouri Route 23; thence along said west right-of-way line of Missouri Route 23, Southerly 1317.44 feet more or less to the intersection of said west right-of-way line of Missouri Route 23 with the south line of said Southeast Quarter of Section 9; thence along the south line of said Southeast Quarter of Section 9, Westerly 1278.70 feet more or less to the point of beginning, containing 38.61 acres more or less.

* Indicates new rate or text

+ Indicates change

DATE OF ISSUE: November 10, 2023
Month Day Year

DATE EFFECTIVE: December 1, 2023
~~December 10, 2023~~
Month Day Year

ISSUED BY Josiah Cox - President
Name of Officer Title

1630 Des Peres Road, Suite 140, St. Louis, MO 63131
Mailing Address

Name of Utility: Confluence Rivers Utility Operating Company, LLC

Service Area: Missouri Service Areas

Rules Governing Rendering of Sewer Service

Legal Description of Berkshire Glen/ Walnut Hills Estates Service Area

Generally includes all of the W 1/2 of the SE 1/4 of section 17, and, the East 1/2 of the SW 1/4 of Section 17, T52N, R31W, Clay County, Missouri, Lying west of Interstate I- 35 highway and North of 120th Street, containing about 153 acres. This service area is about 1.5 miles North of Liberty, MO.

More particularly described as: Beginning at the Center of said Section 17, thence North 89° 31' 56" East 1303.1 feet; thence South 0° 08' 01" West 1626 feet; thence South 22° West 1107 feet (generally along the I-35 Right-of-Way); thence West along 120th Street approximately 2186 feet; thence North 2647 feet; thence East 1323 feet to the Point of Beginning.

* Indicates new rate or text

+ Indicates change

DATE OF ISSUE: November 10, 2023
Month Day Year

DATE EFFECTIVE: December 1, 2023
~~December 10, 2023~~
Month Day Year

ISSUED BY Josiah Cox - President
Name of Officer Title

1630 Des Peres Road, Suite 140, St. Louis, MO 63131
Mailing Address

Name of Utility: Confluence Rivers Utility Operating Company, LLC

Service Area: Missouri Service Areas

Rules Governing Rendering of Sewer Service

Legal Description of Bar-B Acres/ Park Estates Service Area

An area located approximately 2.5 miles north of Kearney, Missouri, in Clay County, generally described as that portion of the north half of the southwest quarter of Section 15, Township 53 North, Range 31 West, which is north of 170th Street, west of State Route 33, south of 172nd Street, and east of Sixteen Branch tributary to Clear Creek.

More specifically described as follows: Beginning at the northeast corner of the Southwest Quarter of Section 15, Township 53 North, Range 31 West, thence due west (in line with 172nd Street) approximately 2400 feet to the center of Sixteen Branch tributary to Clear Creek, thence meandering south and east along said Sixteen Branch to 170th Street, thence due east approximately 1800 feet to State Route 33, thence due north along State Route 33 to the Point-of-Beginning (also the junction of State Route 33 and 172nd Street), encompassing approximately 63 acres in Clay County, Missouri.

* Indicates new rate or text

+ Indicates change

DATE OF ISSUE: November 10, 2023
Month Day Year

DATE EFFECTIVE: December 1, 2023
~~December 10, 2023~~
Month Day Year

ISSUED BY Josiah Cox - President
Name of Officer Title

1630 Des Peres Road, Suite 140, St. Louis, MO 63131
Mailing Address

Name of Utility: Confluence Rivers Utility Operating Company, LLC

Service Area: Missouri Service Areas

Rules Governing Rendering of Sewer Service

Legal Description of Countryside Meadows Service Area

The area served is part of Ray County, Missouri and being more particularly described as follows:

Beginning at the southwest corner of the Northeast Quarter of Section 7, Township 51 North, Range 28 West; thence along the west line of said Northeast Quarter of Section 7, Northerly 29.84 feet to the north right-of-way line of County Road #347; thence along said north right-of-way line of County Road #347, Westerly 530.18 feet more or less to the intersection of said north right-of-way line of County Road #347 with the southeast right-of-way line of Missouri Highway #210; thence along said southeast right-of-way line of Missouri Highway #210, Northeasterly 2457.47 feet more or less; thence leaving said southeast right-of-way line of Missouri Highway #210, S0°28'41"E 1569.06 feet to the centerline of County Road #347; thence along said centerline of County Road #347, Westerly 1322.57 feet to the point of beginning, containing 39.43 acres more or less.

* Indicates new rate or text

+ Indicates change

DATE OF ISSUE: November 10, 2023
Month Day Year

DATE EFFECTIVE: December 1, 2023
~~December 10, 2023~~
Month Day Year

ISSUED BY Josiah Cox - President
Name of Officer Title

1630 Des Peres Road, Suite 140, St. Louis, MO 63131
Mailing Address

Name of Utility: Confluence Rivers Utility Operating Company, LLC

Service Area: Missouri Service Areas

Rules Governing Rendering of Sewer Service

Legal Description of Wil-Mar Estates Service Area

The area served is part of Clay County, Missouri and being more particularly described as follows:

Beginning at the southeast corner of the Northeast Quarter of Section 36, Township 53 North, Range 32 West; thence along the east line of said Northeast Quarter of Section 36, N0°23'22"E 406.78 feet; thence leaving the east line of said Northeast Quarter of Section 36, N47°57'00"W 620.51 feet; thence S89°55'28"W 810.59 feet to the east right-of-way line of Missouri Highway "A"; thence along said east right-of-way line Northerly 789.10 feet; thence leaving said east right-of-way line of Missouri Highway "A", N89°55'28"E 1106.74 feet; thence S0°23'23"W 496.42 feet; thence N89°54'28"E 550.00 feet; thence N0°23'23"E 791.44 feet; thence S89°00'27"E 2096.26 feet; thence S0°00'00"E 285.56 feet; thence N90°00'00"E 783.20 feet; thence S0°04'00"W 49.11 feet; thence S89°05'15"E 764.29 feet; thence S0°04'00"W 1517.95 feet to the south line of the Northeast Quarter of Section 31, Township 53 North, Range 31 West; thence along said south line of the Northeast Quarter of Section 31, S89°51'35"W 1328.51 feet to the southwest corner of said Northeast Quarter of Section 31; thence along the east line of the Southwest Quarter of Section 31, Township 53 North, Range 31 West, S0°00'10"W 1278.19 feet; thence leaving the east line of said Southwest Quarter of Section 31, N89°46'58"W 1054.40 feet; thence S0°00'00"E 100.00 feet; thence N89°46'58"W 1614.96 feet to the east right-of-way line of Missouri Highway "A"; thence along said east right-of-way line of Missouri Highway "A", Northeasterly 1538.85 feet; thence leaving said east right-of-way line of Missouri Highway "A", N89°53'28"E 367.91 feet to the point of beginning, containing 262.37 acres more or less

* Indicates new rate or text

+ Indicates change

DATE OF ISSUE: November 10, 2023
Month Day Year

DATE EFFECTIVE: December 1, 2023
~~December 10, 2023~~
Month Day Year

ISSUED BY Josiah Cox - President
Name of Officer Title

1630 Des Peres Road, Suite 140, St. Louis, MO 63131
Mailing Address

Name of Utility: Confluence Rivers Utility Operating Company, LLC

Service Area: Missouri Service Areas

Rules Governing Rendering of Sewer Service

.Legal Description of Fox Run Subdivision Service Area

The area served is part of Clay County, Missouri and being more particularly described as follows:

Beginning at the northeast corner of the Southeast Quarter of Section 32, Township 53 North, Range 31 West; thence along the east line of said Southeast Quarter of Section 32, S0°08'21"E 1109.57 feet; thence S0°08'37"E 1568.06 feet to the southeast corner of said Southeast Quarter of Section 32 and being on the centerline of N.E. 144th Street; thence along the south line of said Southeast Quarter of Section 32 and the centerline of said N.E. 144th Street, N89°45'16"W 50.00 feet; thence leaving said south line of the Southeast Quarter of Section 32 and said centerline of N.E. 144th Street, N0°08'21"W 208.71 feet; thence N89°45'16"W 208.71 feet; thence S0°06'21"E 206.71 feet to the south line of said Southeast Quarter of Section 32 and said centerline of N.E. 144th Street; thence along said south line of the Southeast Quarter of Section 32 and said centerline of N. E. 144th Street, N89°45'16"W 1024.48 feet; thence leaving said south line of the Southeast Quarter of Section 32 and said centerline of N. E. 144th Street, N0°57'15"W 944.34 feet; thence N50°12'27"W 160.72 feet; thence N26°06'49"W 115.00 feet; thence N21°34'02"E 196.46 feet; thence N13°11'28"E 88.35 feet; thence N13°11'28"E 112.95 feet; thence N24°33'32"W 214.50 feet; thence N13°03'32"W 201.30 feet; thence N6°46'28"E 199.32 feet; thence N29°13'32"W 224.40 feet; thence N20°58'32"W 380.60 feet to the north line of said Southeast Quarter of Section 32; thence along the north line of said Southeast Quarter of Section 32, N89°58'28"E 1705.29 feet to the point of beginning, containing 85.60 acres more or less.

* Indicates new rate or text

+ Indicates change

DATE OF ISSUE: November 10, 2023
Month Day Year

DATE EFFECTIVE: December 1, 2023
~~December 10, 2023~~
Month Day Year

ISSUED BY Josiah Cox - President
Name of Officer Title

1630 Des Peres Road, Suite 140, St. Louis, MO 63131
Mailing Address

Name of Utility: Confluence Rivers Utility Operating Company, LLC

Service Area: Missouri Service Areas

Rules Governing Rendering of Sewer Service

Legal Description of Country Hills Service Area

This service area in Clinton County, Missouri approximately a mile south of Cameron, Missouri, is Located in Sections 34 and 35 Township 57 North, Range 30 West and contains approximately 180 acres.

Generally described as: Having a North boundary of the NE 341 Street, an East boundary of Missouri Highway 69, a South boundary of the south line (extended) of the north half of the southwest quarter of Section 35, and a West boundary of west line (extended) of northeast quarter of the southeast quarter of Section 34.

Specifically described as: The Point of Beginning is the intersection of the centerline of U.S. Highway 69 and the south line of the north half of the southwest quarter of section 35, township 57 north, range 30 west; thence west along the south line of said north half of the southwest quarter of section 35 and continuing along the south line of the north half of the southeast quarter of section 34, township 57 north, range 30 west approximately 2,940 feet to the southwest corner of the northeast quarter of the southeast quarter of Section 34, township 57 north, range 30 west; thence north along the quarter section line approximately 2,700 feet to the centerline of NE 341 Street; thence east along the centerline of said NE 341 Street approximately 2,800 feet to centerline of U.S. Highway 69; thence South along the centerline of U.S. Highway 69 approximately 2,700 feet to the south line of the north half of the southwest quarter of Section 35 and the point of beginning.

* Indicates new rate or text

+ Indicates change

DATE OF ISSUE: November 10, 2023
Month Day Year

DATE EFFECTIVE: December 1, 2023
~~December 10, 2023~~
Month Day Year

ISSUED BY Josiah Cox - President
Name of Officer Title

1630 Des Peres Road, Suite 140, St. Louis, MO 63131
Mailing Address

Name of Utility: Confluence Rivers Utility Operating Company, LLC

Service Area: Missouri Service Areas

Rules Governing Rendering of Sewer Service

Legal Description of Private Gardens / Prairie Field Service Area

The area served is part of Clay County, Missouri and being more particularly described as follows:

Beginning at the southwest corner of Section 20, Township 52 North, Range 31 West; thence north along said section line 1814.95 feet; thence west 2624.80 feet to the west line of the Southeast Quarter of Section 19; thence north along said west line 828.16 feet to the northwest corner of the Southeast Quarter of Section 19; thence west 697.40 feet; thence north 1770.72 feet; thence N15°58'59"E 210.39 feet; thence north 625.00 feet to the south right-of-way line of NE 120 Street; thence east along said south right-of-way line 660.00 feet; thence leaving said south right-of-way line, south along the quarter section line 1104.87 feet; thence east 2858.21 feet to the centerline of Lightburne-Plattsburg Road; thence southwesterly along said centerline 854.48 feet; thence leaving said centerline, east 313.50 feet; thence N6°17'57"E 207.77 feet; thence east 2101.77 feet to the west right-of-way line of Interstate 35; thence southwesterly along said west right-of-way line 3774.40 feet to the intersection of said west right-of-way line with the south line of said Section 20; thence west along said section line 1393.89 feet to the point of beginning, containing 350.19 acres more or less.

* Indicates new rate or text

+ Indicates change

DATE OF ISSUE: November 10, 2023
Month Day Year

DATE EFFECTIVE: December 1, 2023
~~December 10, 2023~~
Month Day Year

ISSUED BY Josiah Cox - President
Name of Officer Title

1630 Des Peres Road, Suite 140, St. Louis, MO 63131
Mailing Address

Name of Utility: Confluence Rivers Utility Operating Company, LLC

Service Area: Missouri Service Areas

Rules Governing Rendering of Sewer Service

Legal Description of the Hillcrest Manor Service Area

The area served is part of Cape Girardeau County, Missouri and being more particularly described as follows:

Beginning at the intersection of the south right-of-way line of Missouri Route "K" with the east right-of-way line of Forester Drive; thence along the south right-of-way line of Missouri Route "K", Easterly 130.01 feet more or less; thence leaving the south right-of-way line of Missouri Route "K", S7°23'W 145.00 feet more or less; thence S83°18'40"E 280.00 feet more or less; thence S6°17'37"W 345.00 feet more or less; thence N83°17'37"W 280.00 feet more or less; thence S7°23'W 2227.20 feet more or less; thence N63°31'W 359.50 feet more or less; thence N72°50'W 1166.20 feet more or less; thence N7°42'E 2330.39 feet more or less to the south right-of-way line of Missouri Route "K"; thence along the south right-of-way line of Missouri Route "K", Easterly 1344.04 feet more or less to the point of beginning, containing 87.80 acres more or less.

* Indicates new rate or text

+ Indicates change

DATE OF ISSUE: November 10, 2023
Month Day Year

DATE EFFECTIVE: December 1, 2023
~~December 10, 2023~~
Month Day Year

ISSUED BY Josiah Cox - President
Name of Officer Title

1630 Des Peres Road, Suite 140, St. Louis, MO 63131
Mailing Address

Name of Utility: Confluence Rivers Utility Operating Company, LLC

Service Area: Missouri Service Areas

Rules Governing Rendering of Sewer Service

Legal Description of the Chelsea Rose Service Area

The area served is part of Camden County, Missouri and being more particularly described as follows:

Beginning at the northwest corner of the Northeast Quarter of Section 24, Township 39 North, Range 17 West; thence Westerly along the north line of Section 24, 516.83 feet; thence leaving said north section line $S7^{\circ}37'49''E$ 14.29 feet to the approximate edge of the Lake of the Ozarks; thence along the approximate edge of the Lake of the Ozarks, Northeasterly 2264.66 feet; thence leaving the approximate edge of the Lake of the Ozarks, $S0^{\circ}52'31''E$ 1848.05 feet; thence $S10^{\circ}53'59''E$ 51.03 feet; thence $S0^{\circ}12'19''E$ 1445.27 feet to the south line of the Northeast Quarter of Section 24; thence along said south line of Section 24, Westerly 228.67 feet; thence leaving said south line of the Northeast Quarter of Section 24, $S20^{\circ}37'16''E$ 484.72 feet to the approximate edge of the Lake of the Ozarks; thence along the approximate edge of the Lake of the Ozarks, Westerly 3013.98 feet to the intersection of the approximate edge of the Lake of the Ozarks with the south line of the Northeast Quarter of Section 24; thence along said south line of the Northeast Quarter of Section 24, Westerly 214.74 feet to the southwest corner of the Northeast Quarter of Section 24; thence along the west line of the Northeast Quarter of Section 24, Northerly 2585.20 feet to the point of beginning, containing 151.98 acres more or less.

* Indicates new rate or text

+ Indicates change

DATE OF ISSUE: November 10, 2023
Month Day Year

DATE EFFECTIVE: December 1, 2023
~~December 10, 2023~~
Month Day Year

ISSUED BY Josiah Cox - President
Name of Officer Title

1630 Des Peres Road, Suite 140, St. Louis, MO 63131
Mailing Address

Name of Utility: Confluence Rivers Utility Operating Company, LLC

Service Area: Missouri Service Areas

Rules Governing Rendering of Sewer Service

Legal Description of the Cimarron Bay Service Area

The area served is part of Camden County, Missouri and being more particularly described as follows:

Beginning at the intersection of the east right-of-way line of Osage Road with the north right-of-way line of Sac Road; thence along the north right-of-way line of Sac Road N88°52'11"E 632.12 feet; thence leaving said north right-of-way line S1°07'49"E 20.00 feet; thence N25°29'20"E 236.04 feet to the approximate edge of the Lake of the Ozarks; thence along the approximate edge of the Lake of the Ozarks, Southeasterly 1086.18 feet more or less; thence leaving said approximate edge of the Lake of the Ozarks, S28°18'00"W 372.78 feet to the north right-of-way line of Osage Road; thence along the north right-of-way line of Osage Road N40°00'42"W 44.67 feet; thence N45°01'06"W 99.87 feet; thence N62°53'07"W 201.16 feet; thence N62°53'07"W 11.78 feet; thence leaving the north right-of-way line of Osage Road S27°06'53"W 45.81 feet; thence S43°31'34"W 152.54 feet; thence S38°07'34"W 294.26 feet; thence S51°00'21"W 86.87 feet; thence S63°44'34"W 50.09 feet; thence S39°01'54"W 236.51 feet to the approximate edge of the Lake of the Ozarks; thence along the approximate edge of the Lake of the Ozarks, Northerly 1128.34 feet more or less; thence leaving said approximate edge of the Lake of the Ozarks, S36°50'53"E 250.20 feet to the north right-of-way line of Cimarron Road; thence along the north right-of-way line of Cimarron Road S85°09'11"E 47.18 feet; thence S69°38'26"E 258.82 feet; thence S88°41'26"E 61.75 feet; thence N72°15'34"E 228.73 feet to the intersection of the north right-of-way line of Cimarron Road with the west right-of-way line of Osage Road; thence along the west right-of-way line of Osage Road N3°01'34"E 291.97 feet; thence N9°28'18"W 168.53 feet; thence leaving the west right-of-way line of Osage Road N63°42'52"E 39.86 feet to the point of beginning, containing 23.44 acres more or less.

* Indicates new rate or text

+ Indicates change

DATE OF ISSUE: November 10, 2023
Month Day Year

DATE EFFECTIVE: December 1, 2023
~~December 10, 2023~~
Month Day Year

ISSUED BY Josiah Cox - President
Name of Officer Title

1630 Des Peres Road, Suite 140, St. Louis, MO 63131
Mailing Address

Name of Utility: Confluence Rivers Utility Operating Company, LLC

Service Area: Missouri Service Areas

Rules Governing Rendering of Sewer Service

Legal Description of the Cedar Glen Service Area

All that part of the following described property lying West of the Niangua Arm of the Lake of the Ozarks and South or East of U.S. Highway 54, to wit:

The West Half of the Northwest Quarter, and the North Half of the Northwest Quarter of the Southwest Quarter of Section 34, and the Northeast Quarter of the Northeast Quarter of Section 33, all in Township 38 North, Range 17 West, in Camden County, Missouri.

* Indicates new rate or text

+ Indicates change

FILED - Missouri Public Service Commission - 12/01/2023 - WR-2023-0006 - JS-2024-0066

DATE OF ISSUE: November 10, 2023
Month Day Year

DATE EFFECTIVE: December 1, 2023
~~December 10, 2023~~
Month Day Year

ISSUED BY Josiah Cox - President
Name of Officer Title

1630 Des Peres Road, Suite 140, St. Louis, MO 63131
Mailing Address

Name of Utility: Confluence Rivers Utility Operating Company, LLC

Service Area: Missouri Service Areas

Rules Governing Rendering of Sewer Service

Legal Description of the Eagle Woods / State Route KK Service Area

The area served is part of Camden County, Missouri and being more particularly described as follows:

Beginning at the southeast corner of Section 6, Township 39 North, Range 16 West; thence along the south line of said Section 6, N88°23'39"W 1316.33 feet; thence leaving the south line of said Section 6, S1°56'03"W 1324.75 feet; thence S88°20'05"E 1316.07 feet; thence S88°20'59"E 117.23 feet to the northwest right-of-way line of Baydy Peak Road; thence along said northwest right-of-way line of Baydy Road S53°29'42"W 44.34 feet; thence S50°59'32"W 109.26 feet to the intersection of said northwest right-of-way line of Baydy Road with the east line of Section 7, Township 39 North, Range 16 West; thence along the east line of said Section 7, S1°57'12"W 644.96 feet to the intersection of the east line of said Section 7 with the northeast right-of-way line of Missouri Route "KK"; thence along the northeast right-of-way line of Missouri Route "KK", Northwesterly 3249.08 feet more or less to the intersection of the northeast right-of-way line with the southeast right-of-way line of Red Barn Road; thence along the southeast right-of-way line of Red Barn Road and Valley Road, Northeasterly 2293.10 feet more or less to the intersection of the southeast right-of-way line of Valley Road with the east line of Section 6, Township 39 North, Range 16 West; thence along the east line of said Section 6, S2°09'41"W 983.40 feet to the point of beginning, containing 57.62 acres more or less.

* Indicates new rate or text

+ Indicates change

DATE OF ISSUE: November 10, 2023
Month Day Year

DATE EFFECTIVE: December 1, 2023
~~December 10, 2023~~
Month Day Year

ISSUED BY Josiah Cox - President
Name of Officer Title

1630 Des Peres Road, Suite 140, St. Louis, MO 63131
Mailing Address

Name of Utility: Confluence Rivers Utility Operating Company, LLC

Service Area: Missouri Service Areas

Rules Governing Rendering of Sewer Service

Legal Description of the Port Perry Service Area

The area served is part of Perry County, Missouri and being more particularly described as follows:

Beginning at the southeast corner of Section 8, Township 34 North, Range 9 East; thence along the south line of said Section 8, Westerly 1309.94 feet more or less; thence leaving said south line of Section 8, S1°58'32"E 299.30 feet more or less; thence S89°28'01"W 1317.18 feet more or less; thence S1°57'20"E 1065.96 feet more or less; thence S89°46'42"W 1367.14 feet more or less; thence N0°00'04"W 1352.00 feet more or less to the south line of said Section 8; thence along said south line of Section 8, Westerly 2635.23 feet more or less; thence leaving said south line of Section 8, S0°08'22"W 550.04 feet more or less to the centerline of County Road #730; thence along said centerline of County Road #730, Northerly 8188.86 feet more or less; thence leaving said centerline of County Road #730, S89°20'52"W 162.98 feet more or less; thence N0°15'12"W 1354.53 feet more or less; thence N87°24'37"E 300.56 feet more or less; thence N9°31'07"E 261.84 feet more or less to the centerline of Missouri Highway "T"; thence along said centerline of Missouri Highway "T", Westerly 1225.12 feet more or less; thence leaving said centerline of Missouri Highway "T", N12°59'45"E 598.67 feet more or less; thence N89°58'35"E 1971.42 feet more or less; thence S0°11'25"W 291.93 feet more or less; thence N89°18'46"E 328.89 feet more or less; thence S0°42'53"E 314.32 feet more or less to the centerline of Missouri Highway "T"; thence along said centerline of Missouri Highway "T", Easterly 2901.87 feet more or less; thence leaving said centerline of Missouri Highway "T", N89°13'15"E 2424.69 feet more or less; thence N0°31'30"E 1333.72 feet more or less; thence S89°14'23"E 1745.07 feet more or less; thence S51°00'19"W 437.91 feet more or less; thence S78°39'13"E 594.11 feet more or less to the centerline of County Road #856; thence along said centerline of County Road #856, Southerly 2992.23 feet more or less; thence leaving said centerline of County Road #856, S89°38'14"E 600.00 feet more or less; thence S0°21'46"W 528.76 feet more or less to the south right-of-way line of Missouri Highway "T"; thence along said south right-of-way line of Missouri Highway "T", Westerly 991.43 feet more or less to the east line of said Section 8; thence along said east line of Section 8, Southerly 3456.57 feet more or less; thence leaving said east line of Section 8, S89°57'53"E 1327.89 feet more or less; thence S0°13'58"E 1321.26 feet more or less to the south line of Section 9, Township 34 North, Range 9 East; thence along said south line of Section 9, Westerly 1329.60 feet more or less to the point of beginning, containing 1405.00 acres more or less.

* Indicates new rate or text

+ Indicates change

DATE OF ISSUE: November 10, 2023
Month Day Year

DATE EFFECTIVE: December 1, 2023
~~December 10, 2023~~
Month Day Year

ISSUED BY Josiah Cox - President
Name of Officer Title

1630 Des Peres Road, Suite 140, St. Louis, MO 63131
Mailing Address

Name of Utility: Confluence Rivers Utility Operating Company, LLC

Service Area: Missouri Service Areas

Rules Governing Rendering of Sewer Service

Legal Description of the Villages of Whiteman Service Area

The area served is part of Johnson County, Missouri and being more particularly described as follows:

Beginning at the northwest corner of the Northeast Quarter of Section 35, Township 46 North, Range 24 West; thence along the north line of said Northeast Quarter of Section 35, Easterly 1364.80 feet more or less; thence leaving the north line of said Northeast Quarter of Section 35, S2°36'29"W 4143.19 feet more or less; thence S84°51'05"W 416.36 feet more or less; thence S6°19'37"W 199.36 feet more or less; thence S1°26'36"E 832.14 feet more or less; thence N87°20'06"W 882.02 feet more or less to the east right-of-way line of Missouri State Route "D"; thence along the east right-of-way line of Missouri Route "D", Northerly 5311.79 feet more or less to the point of beginning, containing 148.00 acres more or less.

* Indicates new rate or text

+ Indicates change

DATE OF ISSUE: November 10, 2023
Month Day Year

DATE EFFECTIVE: December 1, 2023
~~December 10, 2023~~
Month Day Year

ISSUED BY Josiah Cox - President
Name of Officer Title

1630 Des Peres Road, Suite 140, St. Louis, MO 63131
Mailing Address

Name of Utility: Confluence Rivers Utility Operating Company, LLC

Service Area: Missouri Service Areas

Rules Governing Rendering of Sewer Service

Legal Description of the Hunter's Ridge Service Area

The area served is part of Pettis County, Missouri and is more particularly described as follows:

Beginning at the northeast corner of the Southeast Quarter of Section 2, Township 45 North, Range 22 West; thence along the east line of said Southeast Quarter of Section 2, Southerly 2654.11 feet more or less to the intersection of said east line with the north right-of-way line of Missouri State Route "Y"; thence along the north right-of-way line of Missouri State Route "Y", Westerly 1310.34 feet more or less to the intersection of said north right-of-way line with the west line of the East Half of said Southeast Quarter of Section 2; thence along the west line of the East Half of said Southeast Quarter of Section 2, Northerly 2637.88 feet more or less to the northwest corner of the East Half of said Southeast Quarter of Section 2; thence along the north line of said Southeast Quarter of Section 2, Easterly 1323.90 feet more or less to the point of beginning, containing 80.00 acres more or less.

* Indicates new rate or text

+ Indicates change

DATE OF ISSUE: November 10, 2023
Month Day Year

DATE EFFECTIVE: December 1, 2023
~~December 10, 2023~~
Month Day Year

ISSUED BY Josiah Cox - President
Name of Officer Title

1630 Des Peres Road, Suite 140, St. Louis, MO 63131
Mailing Address

Name of Utility: Confluence Rivers Utility Operating Company, LLC

Service Area: Missouri Service Areas

Rules Governing Rendering of Sewer Service

Legal Description of the South Walnut Hills Service Area

The area served is part of Pettis County, Missouri and being more particularly described as follows:

Beginning at the intersection of the west line of Section 12, Township 45 North, Range 22 West with the south right-of-way line of Hedge Apple Drive; thence along the south right-of-way line of Hedge Apple Drive, Easterly 1353.15 feet more or less; thence leaving the south right-of-way line of Hedge Apple Drive, S3°27'32"W 1323.00 feet more or less; thence S87°14'09"E 288.95 feet more or less; thence S4°18'44"W 200.52 feet more or less; thence S68°12'16"E 183.33 feet more or less; thence S41°28'20"E 241.79 feet more or less; thence N86°38'33"W 627.67 feet more or less; thence N2°53'54"E 276.95 feet more or less; thence N87°31'28"W 467.78 feet more or less; thence N2°28'32"E 150.00 feet more or less; thence N87°31'40"W 877.03 feet more or less; thence S3°11'32"W 24.73 feet more or less; thence S68°18'32"W 582.18 feet more or less; thence S88°48'02"W 291.46 feet more or less; thence N65°15'58"W 278.24 feet more or less; thence N43°24'28"W 327.06 feet more or less; thence N3°38'57"E 1289.71 feet more or less to the south right-of-way line of Hedge Apple Drive; thence along the south right-of-way line of Hedge Apple Drive, Easterly 1304.89 feet more or less to the point of beginning, containing 92.00 acres more or less.

* Indicates new rate or text

+ Indicates change

DATE OF ISSUE: November 10, 2023
Month Day Year

DATE EFFECTIVE: December 1, 2023
~~December 10, 2023~~
Month Day Year

ISSUED BY Josiah Cox - President
Name of Officer Title

1630 Des Peres Road, Suite 140, St. Louis, MO 63131
Mailing Address

Name of Utility: Confluence Rivers Utility Operating Company, LLC

Service Area: Missouri Service Areas

Rules Governing Rendering of Sewer Service

Legal Description of the Terre Du Lac Service Area

The area served is part of Washington County and St. Francois County, Missouri and being more particularly described as follows:

Beginning at the northwest corner of the Northeast Quarter of Section 25, Township 37 North, Range 3 East; thence N89°17'19"E 2292.40 feet; thence N2°00'54"E 473.61 feet; thence N3°55'02"E 291.78 feet; thence N83°44'15"W 288.24 feet; thence N1°34'39"E 1782.07 feet to the south right-of-way line of County Road #428; thence along said south right-of-way line of County Road #428, Southeasterly 791.25 feet more or less; thence N4°29'30"E 49.33 feet; thence N0°12'16"E 1166.84 feet; thence N1°50'33"E 921.87 feet; thence N0°58'43"E 3287.44 feet; thence N86°45'30"W 20.24 feet to the Range line between Ranges 3 East and 4 East; thence along said Range line N1°26'29"E 288.07 feet; thence leaving said Range line N52°50'07"E 718.75 feet; thence N12°25'36"W 548.86 feet; thence N78°41'25"E 292.06 feet; thence S18°55'00"E 528.02 feet; thence S43°57'14"E 465.88 feet; thence S79°31'32"E 2759.88 feet; thence N1°06'45"E 667.51 feet; thence S85°10'49"E 1062.57 feet; thence S4°07'44"W 794.21 feet; thence S7°49'05"E 13.26 feet; thence S78°36'27"E 311.10 feet; thence S1°29'44"W 43.39 feet; thence S82°21'25"E 1353.66 feet; thence N0°59'25"E 288.31 feet; thence N0°55'11"E 385.22 feet; thence N0°43'35"E 2040.55 feet; thence S80°09'08"E 515.37 feet; thence S80°11'13"E 166.31 feet; thence S80°38'51"E 658.61 feet; thence S1°08'37"W 1723.53 feet; thence S1°16'58"W 631.21 feet; thence S1°52'30"W 311.87 feet; thence N82°21'47"W 135.06 feet; thence S0°08'56"W 773.03 feet; thence S89°34'07"W 118.42 feet; thence S62°00'15"W 244.37 feet; thence S32°42'16"W 107.47 feet; thence S88°52'00"E 488.62 feet; thence N86°30'47"E 16.33 feet; thence S1°23'25"W 1162.15 feet; thence S1°24'30"W 522.71 feet; thence S0°00'07"E 1320.46 feet; thence N80°32'57"W 1354.10 feet; thence S0°04'29"W 1397.53 feet; thence S85°13'20"E 13.89 feet; thence S80°44'09"E 1183.47 feet; thence S80°03'02"E 188.41 feet; thence S80°13'27"E 100.03 feet; thence S81°33'57"E 100.00 feet; thence S81°16'52"E 100.00

* Indicates new rate or text

+ Indicates change

DATE OF ISSUE: November 10, 2023
Month Day Year

DATE EFFECTIVE: December 1, 2023
~~December 10, 2023~~
Month Day Year

ISSUED BY Josiah Cox - President
Name of Officer Title

1630 Des Peres Road, Suite 140, St. Louis, MO 63131
Mailing Address

Name of Utility: Confluence Rivers Utility Operating Company, LLC

Service Area: Missouri Service Areas

Rules Governing Rendering of Sewer Service

Legal Description of the Terre Du Lac Service Area (Continued)

feet; thence S82°40'00"E 976.52 feet; thence S0°18'42"W 2651.76 feet; thence S81°00'53"E 1376.22 feet; thence S0°15'00"W 1338.00 feet; thence S85°39'54"E 1348.68 feet; thence N0°09'03"W 1321.14 feet; thence N0°14'14"E 2096.55 feet; thence N14°35'36"E 50.42 feet; thence N0°14'47"E 1812.71 feet; thence S87°49'06"E 1433.65 feet; thence N2°21'51"W 1275.82 feet; thence S85°14'11"E 1325.78 feet; thence N6°15'21"E 1404.28 feet; thence S83°15'42"E 1236.54 feet; thence S1°53'08"W 666.48 feet; thence S81°15'19"E 974.50 feet; thence N1°11'50"E 419.71 feet; thence S88°17'10"E 392.23 feet; thence S1°44'55"W 2366.05 feet; thence N84°42'55"W 1348.36 feet; thence S0°53'00"W 730.26 feet; thence N89°54'30"E 16.19 feet; thence S1°12'13"W 638.94 feet; thence S0°30'36"W 2659.28 feet; thence S0°32'30"W 1101.42 feet; thence S0°57'09"W 415.66 feet; thence S84°19'30"E 1145.45 feet; thence S28°35'10"W 126.50 feet; thence S22°02'48"W 336.52 feet; thence S32°02'33"W 234.60 feet; thence S48°02'11"W 1001.71 feet; thence N40°41'51"W 404.58 feet; thence N40°36'14"W 1156.53 feet; thence S39°51'57"W 548.76 feet; thence S55°53'39"W 199.07 feet; thence S80°16'08"W 267.77 feet; thence S22°24'53"E 126.66 feet; thence S41°37'40"W 74.05 feet; thence N42°39'35"W 141.31 feet; thence S55°01'14"W 176.63 feet; thence S76°13'16"W 205.28 feet; thence N83°29'58"W 352.16 feet; thence S25°07'36"E 385.32 feet; thence S19°33'22"E 428.62 feet; thence S24°39'10"W 170.88 feet; thence S81°20'48"W 308.28 feet; thence S36°03'59"W 211.16 feet; thence S64°49'56"E 93.17 feet; thence S67°56'14"E 100.71 feet; thence S31°37'19"E 268.05 feet; thence S28°17'49"W 226.02 feet; thence S31°01'57"W 634.16 feet; thence S36°36'59"W 330.22 feet; thence S41°44'28"E 108.82 feet; thence S57°37'41"W 143.18 feet; thence S42°30'01"E 69.76 feet to the southeast right-of-way line of Judy Circle; thence along said southeast right-of-way line of Judy Circle, Southwesterly 2828.85 feet more or less; thence leaving said southeast right-of-way line of Judy Circle S37°28'59"E 27.42 feet; thence N84°14'03"W 176.64 feet; thence N83°47'07"W 24.43 feet; thence N83°05'06"W 591.83 feet; thence N83°02'17"W 177.62 feet; thence N83°02'17"W

* Indicates new rate or text

+ Indicates change

DATE OF ISSUE: November 10, 2023
Month Day Year

DATE EFFECTIVE: December 1, 2023
~~December 10, 2023~~
Month Day Year

ISSUED BY Josiah Cox - President
Name of Officer Title

1630 Des Peres Road, Suite 140, St. Louis, MO 63131
Mailing Address

Name of Utility: Confluence Rivers Utility Operating Company, LLC

Service Area: Missouri Service Areas

Rules Governing Rendering of
Sewer Service

Legal Description of the Terre Du Lac Service Area (Continued)

561.89 feet; thence N40°53'36"W 1171.05 feet; thence N40°52'46"W 815.71 feet; thence N84°54'13"W 549.81 feet; thence N82°15'54"W 941.17 feet; thence N83°11'50"W 1231.35 feet; thence N1°16'06"E 667.64 feet; thence N84°01'55"W 703.89 feet; thence N84°07'27"W 471.70 feet; thence N84°56'25"W 139.07 feet; thence N0°46'24"E 861.23 feet; thence N13°23'09"W 1131.69 feet; thence N40°10'44"W 284.91 feet; thence S23°32'45"W 145.93 feet; thence S13°58'45"E 185.03 feet; thence S1°35'39"W 936.37 feet; thence N80°09'17"W 228.46 feet; thence N0°49'28"E 951.81 feet; thence S76°39'24"W 66.10 feet; thence S85°03'39"W 237.50 feet; thence S1°20'18"W 647.80 feet; thence N82°29'37"W 548.57 feet to the west right-of-way line of St. Francois Road; thence along said west right-of-way line of St. Francois Road, Northerly 1397.16 feet more or less; thence leaving said west right-of-way line of St. Francois Road, N89°50'00"W 698.14 feet; thence N4°01'08"W 577.07 feet; thence N61°41'44"W 280.61 feet to the south right-of-way line of Shayne Drive; thence along said south right-of-way line of Shayne Drive, Westerly 4052.32 feet more or less; thence leaving said south right-of-way line of Shayne Drive N88°43'30"W 159.00 feet; thence N1°16'30"E 1080.24 feet; thence N1°16'30"E 1274.08 feet to the point of beginning, containing 4,130.67 acres more or less. Subject to survey.

* Indicates new rate or text

+ Indicates change

DATE OF ISSUE: November 10, 2023
Month Day Year

DATE EFFECTIVE: December 1, 2023
~~December 10, 2023~~
Month Day Year

ISSUED BY Josiah Cox - President
Name of Officer Title

1630 Des Peres Road, Suite 140, St. Louis, MO 63131
Mailing Address

Name of Utility: Confluence Rivers Utility Operating Company, LLC

Service Area: Missouri Service Areas

Rules Governing Rendering of Sewer Service

Legal Description of the Deer Run Estates Service Area

The area served is part of Madison County and St. Francois County, Missouri and being more particularly described as follows:

Beginning at the intersection of the south right-of-way line of South Deer Trail and the west right-of-way line of State Highway "OO" in Madison County, Missouri; thence along the west right-of-way line of State Highway "OO", Southerly 655.12 feet more or less; thence leaving the west right-of-way line of State Highway "OO", N78°52'47"W 950.11 feet more or less; thence N54°59'31"W 231.37 feet more or less; thence N73°45'05"W 357.63 feet more or less; thence S83°42'28"W 497.62 feet more or less; thence N87°36'16"W 462.00 feet more or less; thence S51°20'47"W 368.80 feet more or less; thence S77°16'59"W 501.09 feet more or less; thence N87°44'00"W 404.74 feet more or less; thence S38°42'43"W 167.14 feet more or less; thence N89°36'40"W 283.99 feet more or less; thence N1°27'01"W 663.86 feet more or less; thence N11°30'59"E 181.74 feet more or less; thence N10°55'28"W 749.28 feet more or less; thence N57°33'10"E 232.58 feet more or less; thence N69°02'19"E 145.88 feet more or less; thence N81°28'16"E 150.33 feet more or less; thence S88°14'23"E 148.10 feet more or less; thence S76°08'30"E 116.98 feet more or less; thence S87°18'07"E 65.39 feet more or less; thence N59°42'21"E 56.78 feet more or less; thence N29°31'03"E 59.58 feet more or less; thence N1°14'36"E 96.77 feet more or less; thence N12°48'14"W 88.15 feet more or less; thence N10°34'58"W 82.48 feet more or less; thence N22°03'14"E 43.41 feet more or less; thence N63°06'26"E 38.29 feet more or less; thence N61°43'50"E 208.40 feet more or less; thence N88°40'23"E 160.87 feet more or less; thence S62°02'30"E 342.33 feet more or less; thence N27°03'31"E 51.83 feet more or less; thence S73°18'48"E 388.00 feet more or less; thence S71°51'34"E 391.28 feet more or less; thence N88°49'06"E 601.22 feet more or less; thence S67°02'00"E 276.91 feet more or less; thence S59°07'11"E 698.30 feet more or less; thence N31°49'31"E 300.45 feet more or less; thence N65°42'00"E 340.41 feet more or less; thence N84°42'59"E 130.35 feet more or less to the west

* Indicates new rate or text

+ Indicates change

DATE OF ISSUE: November 10, 2023
Month Day Year

DATE EFFECTIVE: December 1, 2023
~~December 10, 2023~~
Month Day Year

ISSUED BY Josiah Cox - President
Name of Officer Title

1630 Des Peres Road, Suite 140, St. Louis, MO 63131
Mailing Address

Name of Utility: Confluence Rivers Utility Operating Company, LLC

Service Area: Missouri Service Areas

Rules Governing Rendering of Sewer Service

Legal Description of the Deer Run Estates Service Area (Continued)

right-of-way line of State Highway "OO"; thence along the west right-of-way line of State Highway "OO", Southerly 1163.49 feet more or less to the point of beginning, containing 155.05 acres more or less.

* Indicates new rate or text

+ Indicates change

FILED - Missouri Public Service Commission - 12/01/2023 - WR-2023-0006 - JS-2024-0066

DATE OF ISSUE: November 10, 2023
Month Day Year

DATE EFFECTIVE: December 1, 2023
~~December 10, 2023~~
Month Day Year

ISSUED BY Josiah Cox - President
Name of Officer Title

1630 Des Peres Road, Suite 140, St. Louis, MO 63131
Mailing Address

Name of Utility: Confluence Rivers Utility Operating Company, LLC

Service Area: Missouri Service Areas

Rules Governing Rendering of Sewer Service

Legal Description of the Glenmeadows Service Area

The area served is part of Lincoln County, Missouri and being more particularly described as follows: Commencing from the southeast corner of the Southwest Quarter of the Southeast Quarter of Section 13, Township 48 North, Range 1 West; Thence along said sixteenth section line, Northerly 1,714.92 feet, more or less to the point of beginning; thence leaving said sixteenth section line, Westerly 1550.12 feet, more or less to the east right-of-way line Missouri State Highway "U" ; thence along said east right-of-way line, Northerly 1884.12 feet, more or less; thence leaving said east right-of-way line, Easterly 1799.39 feet, more or less; thence Southerly 1704.65 feet, more or less to the point of beginning, containing 73.84 acres more or less.

* Indicates new rate or text

+ Indicates change

DATE OF ISSUE: November 10, 2023
Month Day Year

DATE EFFECTIVE: December 1, 2023
~~December 10, 2023~~
Month Day Year

ISSUED BY Josiah Cox - President
Name of Officer Title

1630 Des Peres Road, Suite 140, St. Louis, MO 63131
Mailing Address

Name of Utility: Confluence Rivers Utility Operating Company, LLC

Service Area: Missouri Service Areas

Rules Governing Rendering of Sewer Service

Legal Description of the Oasis MHP Service Area

The area served is part of Cass County, Missouri and is more particularly described as follows:

Part of the North Half of the Northwest Quarter of the Northwest Quarter of Section 25, Township 46, Range 33, in Cass County, Missouri, described as beginning at the Northwest corner of the Northwest Quarter of Section 25, aforesaid, and remaining thence Easterly, along the North line thereof, 1303.29 feet to the Northeast corner of the Northwest Quarter of the Northwest Quarter of Section 25; thence Southerly, along the east line of the North Half of said Quarter Quarter Section, 662.25 feet to the Southeast corner of the North Half of the Northwest Quarter of the Northwest Quarter of Section 25; thence Westerly, along the South line of the North Half of said Quarter Quarter Section, 1004.74 feet; thence Northerly parallel with the West line of the Northwest Quarter of Section 25, 300.00 feet; thence Westerly parallel with the South line of the North half of the Northwest Quarter of the Northwest Quarter of Section 25, 300.00 feet to a point in the West line of the Northwest Quarter of Section 25; thence North along the west line of the Northwest Quarter of Section 25, 362.33 feet to the point of beginning, containing 17.78 acres more or less. Subject to the right-of-way of Missouri State Route Y and subject to the existing County Road.

* Indicates new rate or text

+ Indicates change

DATE OF ISSUE: November 10, 2023
Month Day Year

DATE EFFECTIVE: December 1, 2023
~~December 10, 2023~~
Month Day Year

ISSUED BY Josiah Cox - President
Name of Officer Title

1630 Des Peres Road, Suite 140, St. Louis, MO 63131
Mailing Address

Name of Utility: Confluence Rivers Utility Operating Company, LLC

Service Area: Missouri Service Areas

Rules Governing Rendering of Sewer Service

Legal Description of the Stone Ridge Meadows Service Area

The area served is part of the City of St. Paul, St. Charles County, Missouri and being more particularly described as follows:

Commencing from the Southwest corner of the Northwest Quarter of the Southeast Quarter of Section 7, Township 47 North, Range 3 East; thence N1° 023'11"E 20.00 feet to the point of beginning; thence N1° 23'11"E 640.00 feet; thence S88°16'49"E 1191.00 feet; thence S1° 023'11"W 640.00 feet; thence N88°16'49"W 1191.00 feet to the point of beginning, containing 17.50 acres more or less.

* Indicates new rate or text

+ Indicates change

FILED - Missouri Public Service Commission - 12/01/2023 - WR-2023-0006 - JS-2024-0066

DATE OF ISSUE: November 10, 2023
Month Day Year

DATE EFFECTIVE: December 1, 2023
~~December 10, 2023~~
Month Day Year

ISSUED BY Josiah Cox - President
Name of Officer Title

1630 Des Peres Road, Suite 140, St. Louis, MO 63131
Mailing Address

Name of Utility: Confluence Rivers Utility Operating Company, LLC

Service Area: Missouri Service Areas

Rules Governing Rendering of Sewer Service

Legal Description of the Four Seasons MHP Service Area

The area served is part of Johnson County, Missouri and is more particularly described as follows:

Commencing from the southeast corner of Section 11, Township 46 North, Range 26 West; thence along the south line of said Section 11, Westerly 545.00 feet, more or less to the point of beginning; thence continuing along the south line of said Section 11, Westerly 785.37 feet, more or less; thence leaving said south line N4°26'41"E 600.31 feet, more or less to the south right-of-way line of NW 215th Road; thence along said south right-of-way line of NW 215th Road, Easterly 806.45 feet, more or less; thence leaving said south right-of-way line of NW 215th Road, S4°12'48"W 652.11 feet, more or less to the point of beginning, containing 11.61 acres more or less.

* Indicates new rate or text

+ Indicates change

DATE OF ISSUE: November 10, 2023
Month Day Year

DATE EFFECTIVE: December 1, 2023
~~December 10, 2023~~
Month Day Year

ISSUED BY Josiah Cox - President
Name of Officer Title

1630 Des Peres Road, Suite 140, St. Louis, MO 63131
Mailing Address

Name of Utility: Confluence Rivers Utility Operating Company, LLC

Service Area: Missouri Service Areas

Rules Governing Rendering of Sewer Service

Legal Description of the Lost Valley Service Area

The area served is part of Ralls County, Missouri and is more particularly described as follows:

Beginning at the South Quarter Section corner of Section 14, Township 55 North, Range 7 West; thence along the south line of said Section 14, Westerly 536.64 feet, more or less; thence leaving said south line of Section 14, N1°48'07"E 769.15 feet, more or less; thence S88°39'00"E 286.86 feet, more or less to the west right-of-way line of Missouri Route "J"; thence leaving said west right-of-way line N38°29'35"E 333.27 feet, more or less to the east right-of-way line of Missouri Route "J"; thence leaving said east right-of-way line S88°37'09"E 693.54 feet, more or less; thence N1°03'37"E 283.20 feet, more or less; thence S88°37'09"E 683.06 feet, more or less; thence S1°03'37"W 1003.13 feet, more or less; thence N88°56'22"W 77.65 feet, more or less; thence S1°03'37"W 308.50 feet, more or less to the south line of said Section 14; thence along said south line, Westerly 1262.03 feet, more or less to the point of beginning, containing 45.58 acres more or less.

* Indicates new rate or text

+ Indicates change

DATE OF ISSUE: November 10, 2023
Month Day Year

DATE EFFECTIVE: December 1, 2023
~~December 10, 2023~~
Month Day Year

ISSUED BY Josiah Cox - President
Name of Officer Title

1630 Des Peres Road, Suite 140, St. Louis, MO 63131
Mailing Address

Name of Utility: Confluence Rivers Utility Operating Company, LLC

Service Area: Missouri Service Areas

Rules Governing Rendering of Sewer Service

Legal Description of the Quail Run Service Area

The area served is part of Lincoln County, Missouri and is more particularly described as follows:

Beginning at the southwest corner of the Southeast Quarter of Section 21, Township 48 North, Range 1 East; thence Northerly along the west line of said Southeast Quarter of Section 21, 1018.13 feet, more or less; thence leaving the west line of said Southeast Quarter of Section 21, N89°15'29"W 2450.48 feet, more or less; thence N0°28'26"E 1631.12 feet, more or less to the centerline of Mette Road (County Road #886); thence along said centerline of Mette Road, Easterly 2444.10 feet, more or less; thence continuing along said centerline of Mette Road, Southerly 774.55 feet, more or less; thence continuing along said centerline of Mette Road, Easterly 146.79 feet, more or less; thence leaving said centerline of Mette Road, S0°17'32"W 1333.52 feet, more or less; thence N89°31'19"E 616.35 feet, more or less; thence S0°31'23"E 557.51 feet, more or less to the south line of said Southeast Quarter of Section 21; thence along the south line of said Southeast Quarter of Section 21, Westerly 769.70 feet to the point of beginning, containing 106.15 acres, more or less.

* Indicates new rate or text

+ Indicates change

DATE OF ISSUE: November 10, 2023
Month Day Year

DATE EFFECTIVE: December 1, 2023
~~December 10, 2023~~
Month Day Year

ISSUED BY Josiah Cox - President
Name of Officer Title

1630 Des Peres Road, Suite 140, St. Louis, MO 63131
Mailing Address

Name of Utility: Confluence Rivers Utility Operating Company, LLC

Service Area: Missouri Service Areas

Rules Governing Rendering of Sewer Service

*Legal Description of the Village of Luray Service Area

The area served is part of Clark County, Missouri and is more particularly described as follows:

Commencing from the northeast corner of the Southeast Quarter of Section 10, Township 65 North, Range 9 West; thence along the north line of said Southeast Quarter, Westerly 171.59 feet more or less to the point of beginning; thence continuing along the north line of said Southeast Quarter, Westerly 268.26 feet more or less; thence leaving said north line N3°15'07"E 294.23 feet more or less; thence N87°05'21"W 220.02 feet more or less; thence S2°31'27"W 297.68 feet more or less to the north line of said Southeast Quarter; thence along the north line of said Southeast Quarter, Westerly 1058.20 feet more or less; thence leaving said north line N1°42'13"E 270.51 feet more or less; thence N88°24'18"W 493.35 feet more or less; thence S1°35'16"W 267.42 feet more or less to the north line of said Southeast Quarter; thence along the north line of said Southeast Quarter, Westerly 439.60 feet more or less to the west right-of-way line of Missouri Route "AA"; thence along said west right-of-way line, Northerly 1187.85 feet more or less to the south right-of-way line of the Chicago Burlington & Quincy Railroad; thence along said south railroad right-of-way line, Southwesterly 2782.72 feet more or less to the west line of said Section 10; thence along the west line of said Section 10, Southerly 799.64 feet more or less to the north right-of-way line of U.S. Highway No. 136; thence along said north right-of-way line of U.S. Highway No. 136, Easterly 3827.31 feet more or less to the intersection of said north right-of-way line of U.S. Highway No. 136 with the north right-of-way line of South Street; thence along the north right-of-way line of South Street, Easterly 1125.77 feet more or less to the west right-of-way line of the Chicago Burlington & Quincy Railroad; thence leaving said west railroad right-of-way line S70°13'44"E 223.66 feet more or less to the east right-of-way line of the Chicago Burlington & Quincy Railroad; thence along said east railroad right-of-way line, Southeasterly 236.96 feet more or less to the east line of said Section 10; thence along the east line of said Section 10, Northerly 1093.12 feet more or less; thence leaving the east line of said Section 10, N85°26'47"W 173.15 feet more or less; thence N3°13'06"E 50.83 feet more or less to the point of beginning, containing 163.23 acres more or less.

* Indicates new rate or text

+ Indicates change

DATE OF ISSUE: December 4, 2023
Month Day Year

DATE EFFECTIVE: January 3, 2024
Month Day Year
December 28, 2023

ISSUED BY Josiah Cox - President
Name of Officer Title

1630 Des Peres Road, Suite 140, St. Louis, MO 63131
Mailing Address

Name of Utility: Confluence Rivers Utility Operating Company, LLC

Service Area: Missouri Service Areas

Rules Governing Rendering of Sewer Service

*Legal Description of the Brussels Valley Service Area

The area served is part of Lincoln County, Missouri and is more particularly described as follows:

Commencing from the northwest corner of Section 2, Township 49 North, Range 2 East; thence along the north line of said Section 2, Easterly 113.90 feet, more or less; thence leaving the north line of said Section 2, N29°11'29"W 276.20 feet, more or less to the point of beginning; thence N61°13'00"W 242.49 feet, more or less; thence N29°11'45"E 218.53 feet, more or less; thence N0°48'20"W 312.29 feet, more or less; thence N56°25'53"E 55.46 feet, more or less; thence N34°34'34"W 191.52 feet, more or less; thence N35°04'26"W 157.54 feet, more or less to the centerline of Brussels Valley Drive; thence along said centerline, Northwesterly 307.52 feet, more or less; thence leaving said centerline of Brussels Valley Drive N89°15'00"E 409.26 feet, more or less; thence S88°54'00"E 441.80 feet, more or less to the southwest right-of-way line of Missouri Highway "W"; thence along said southwest right-of-way line, Southeasterly 451.99 feet, more or less; thence leaving said southwest right-of-way line of Missouri Highway "W", S32°51'38"W 258.76 feet, more or less; thence S59°53'26"E 506.29 feet, more or less; thence S16°00'00"W 229.30 feet, more or less; thence S43°41'00"W 88.30 feet, more or less; thence S74°17'00"W 174.10 feet, more or less; thence S42°34'00"W 241.00 feet, more or less; thence S22°22'00"W 90.07 feet, more or less; thence N39°32'22"W 180.46 feet, more or less; thence N35°16'22"W 102.86 feet, more or less; thence N36°13'38"W 153.33 feet, more or less; thence N35°35'41"W 73.93 feet, more or less; thence S49°27'14"W 349.41 feet, more or less to the point of beginning, containing 23.65 acres more or less.

* Indicates new rate or text

+ Indicates change

DATE OF ISSUE: January 5, 2024
Month Day Year

DATE EFFECTIVE: January 29, 2024
~~February 4,~~ 2024
Month Day Year

ISSUED BY Josiah Cox - President
Name of Officer Title

1630 Des Peres Road, Suite 140, St. Louis, MO 63131
Mailing Address

Name of Utility: Confluence Rivers Utility Operating Company, LLC Service

Area: Missouri Service Areas

Rules Governing Rendering of Sewer Service

*Legal Description of the Johnson Bay Service Area

The area served is part of Morgan County, Missouri and is more particularly described as follows:

Beginning at the southwest corner of the South Half of the Northwest Quarter of Section 12, Township 40 North, Range 17 West; thence N56°21'29"E 55.27 feet more or less to the Southwesterly right-of-way line of Towering Oaks Lane; thence leaving said Southwesterly right-of-way line N8°24'33"E 31.09 feet more or less to the Northeasterly right-of-way line of Towering Oaks Lane; thence along said Northeasterly right-of-way line, Northerly 2178.57 feet more or less; thence leaving said Northeasterly right-of-way line of Towering Oaks Lane S45°56'35"E 833.17 feet more or less to the approximate edge of the Lake of the Ozarks; thence along the approximate edge of the Lake of the Ozarks, Easterly 3084.68 feet more or less; thence leaving the approximate edge of the Lake of the Ozarks, N88°45'30"E 213.04 feet more or less; thence N77°32'46"E 54.13 feet more or less; thence N87°05'32"E 195.59 feet more or less; thence S0°34'07"W 100.00 feet more or less; thence S87°10'30"W 152.93 feet more or less to the east line of said South Half of the Northwest Quarter of Section 12; thence along said east line, Southerly 1233.54 feet more or less to the southeast corner of said South Half of the Northwest Quarter of Section 12; thence along the south line of said South Half of the Northwest Quarter of Section 12, Westerly 2745.16 feet more or less to the point of beginning, containing 84.24 acres more or less.

* Indicates new rate or text

+ Indicates change

DATE OF ISSUE: January 5, 2024
Month Day Year

DATE EFFECTIVE: January 29, 2024
~~February 4, 2024~~
Month Day Year

ISSUED BY Josiah Cox - President
Name of Officer Title

1630 Des Peres Road, Suite 140, St. Louis, MO 63131
Mailing Address

Name of Utility: Confluence Rivers Utility Operating Company, LLC

Service Area: Missouri Service Areas

Rules Governing Rendering of Sewer Service

*Legal Description of the Mapaville Meadows Service Area

The area served is part of Jefferson County, Missouri and is more particularly described as follows:

Commencing from the northwest corner of the Southwest Quarter of the Southeast Quarter of Section 29, Township 41 North, Range 5 East; thence along the north and south centerline of said Section 29, Southerly 330.53 feet more or less; thence leaving the north and south centerline of said Section 29, N89°14'00"E 15.00 feet more or less to the east right-of-way line of Morgan Road and being the point of beginning; thence leaving said east right-of-way line and continuing N89°14'00"E 560.42 feet more or less; thence S0°46'00"E 330.00 feet more or less; thence S89°14'00"W 570.50 feet more or less to said east right-of-way line of Morgan Road; thence along said east right-of-way line, Northerly 330.15 feet more or less to the point of beginning, containing 4.28 acres more or less.

* Indicates new rate or text

+ Indicates change

DATE OF ISSUE: January 5, 2024
Month Day Year

DATE EFFECTIVE: January 29, 2024
~~February 4, 2024~~
Month Day Year

ISSUED BY Josiah Cox - President
Name of Officer Title

1630 Des Peres Road, Suite 140, St. Louis, MO 63131
Mailing Address

Name of Utility: Confluence Rivers Utility Operating Company, LLC

Service Area: Missouri Service Areas

Rules Governing Rendering of Sewer Service

*Legal Description of the Country Life Acres Service Area

The area served is part of Jefferson County, Missouri and is more particularly described as follows:

Commencing from the northeast corner of the Northeast Quarter of Section 33, Township 42 North, Range 4 East; thence along the north line of said Northeast Quarter, Westerly 930.00 feet more or less to the point of beginning; thence leaving the north line of said Northeast Quarter, Southerly 1582.40 feet more or less; thence Southwesterly 447.70 feet more or less; thence Northerly 1694.00 feet more or less to the north line of said Northeast Quarter; thence along the north line of said Northeast Quarter, Easterly 431.00 feet more or less to the point of beginning, containing 16.26 acres more or less.

* Indicates new rate or text

+ Indicates change

DATE OF ISSUE: January 29, 2024
Month Day Year

DATE EFFECTIVE: February 28, 2024
Month Day Year

ISSUED BY Josiah Cox - President
Name of Officer Title

1630 Des Peres Road, Suite 140, St. Louis, MO 63131
Mailing Address

Name of Utility: Confluence Rivers Utility Operating Company, LLC

Service Area: Missouri Service Areas

Rules Governing Rendering of
Sewer Service

*Legal Description of the North Oak Service Area

The area served is part of Warren County, Missouri and is more particularly described as follows: Commencing from the northwest corner of Section 23, Township 47 North, Range 2 west; thence along the west line of said Section 23, Southerly 45.57 feet more or less to the south right-of-way line of Missouri Highway "AA" and being the point of beginning; thence continuing along the west line of said Section 23, Southerly 3287.35 feet more or less; thence leaving said west line of Section 23, N89°07'16"W 697.34 feet more or less; thence S2°10'00"W 551.53 feet more or less to the north right-of-way line of U.S. Interstate 70; thence along the north right-of-way line of U.S. Interstate 70, Easterly 1306.31 feet more or less; thence leaving said north right-of-way line, N1°05'32"E 1001.28 feet more or less; thence S88°44'13"E 340.45 feet more or less; thence S1°16'37"W 865.81 feet more or less; thence S88°56'25"E 52.36 feet more or less; thence S5°07'28"W 104.88 feet more or less to the north right-of-way line of U.S. Interstate 70; thence along said north right-of-way line, Easterly 1455.52 feet more or less; thence leaving said north right-of-way line, N1°05'01"E 699.03 feet more or less; thence N81°25'38"E 27.00 feet more or less; thence N23°01'13"W 576.82 feet more or less; thence N47°58'17"W 190.06 feet more or less; thence S89°34'25"E 154.84 feet more or less; thence N0°28'59"W 352.18 feet more or less; thence N87°08'37"E 244.60 feet more or less; thence N2°19'26"E 341.23 feet more or less; thence N89°24'14"W 991.16 feet more or less; thence N0°57'32"E 1308.59 feet more or less to the south right-of-way line of Missouri Highway "AA"; thence along said south right-of-way line, Westerly 1336.06 feet more or less to the point of beginning, containing 155.72 acres more or less.

* Indicates new rate or text

+ Indicates change

DATE OF ISSUE: February 28, 2024
Month Day Year

DATE EFFECTIVE: March 29, 2024
Month Day Year

ISSUED BY Josiah Cox - President
Name of Officer Title

1630 Des Peres Road, Suite 140, St. Louis, MO 63131
Mailing Address

Name of Utility: Confluence Rivers Utility Operating Company, LLC

Service Area: Missouri Service Areas

Rules Governing Rendering of
Sewer Service

*Legal Description of the Lake Sherwood Estates

The area served is part of Warren County and St. Charles County, Missouri and is more particularly described as follows:

Beginning at the northwest corner of the Northeast Quarter of Section 11, Township 45 North, Range 1 West; thence along the north line of said Northeast Quarter of Section 11, Easterly 2639.89 feet more or less to the northwest corner of the Northwest Quarter of Section 12; thence along the north line of said Northwest Quarter of Section 12, Easterly 2664.00 feet more or less to the northeast corner of said Northwest Quarter of Section 12; thence along the east line of said Northwest Quarter of Section 12, Southerly 1322.17 feet more or less to the northwest corner of the South Half of the Northeast Quarter of Section 12; thence along the north line of said South Half of the Northeast Quarter of Section 12, Easterly 2627.12 feet more or less to the northeast corner of said South Half of the Northeast Quarter of Section 12; thence along the east line of the Northeast Quarter of Section 12, Northerly 190.65 feet more or less; thence leaving said east line of the Northeast Quarter of Section 12, Easterly 552.79 feet more or less; thence Southerly 677.63 feet more or less; thence Easterly 394.45 feet more or less; thence Southerly 676.43 feet more or less; thence Westerly 945.96 feet more or less to the east line of Section 12; thence along said east line of Section 12, Southerly 1561.54 feet more or less; thence leaving said east line of Section 12, Westerly 1370.71 feet more or less; thence Southerly 1305.73 feet more or less; thence Easterly 1354.07 feet more or less to the northeast corner of the Northeast Quarter of Section 13; thence along the east line of said Northeast Quarter of Section 13, Southerly 1390.50 feet more or less to the southeast corner of the North Half of the Northeast Quarter of Section 13; thence along the south line of said North Half of the Northeast Quarter of Section 13, Westerly 2615.47 feet more or less to the southwest corner of said North Half of the Northeast Quarter of Section 13; thence Southerly 1356.75 feet more or less to the southeast corner of the Northwest Quarter of Section 13; thence Southerly 1367.97 feet more or less; thence Westerly 1328.63 feet more or less; thence Northerly 1353.37 feet more or less; thence Westerly 1292.57 feet more or less to the southwest corner of the Northwest Quarter of Section 13; thence along the west line of said Northwest Quarter of Section 13, Northerly 1343.42 feet more or less; thence leaving the west line of said Northwest Quarter of Section 13, Westerly 1302.29 feet more or less; thence Northerly 1371.04 feet more or less; thence Westerly 1334.89 feet more or less to the southwest corner of the Southeast Quarter of Section 11; thence along the west line of said Southeast Quarter of Section 11, Northwesterly 2667.88 feet more or less to the northwest corner of said Southeast Quarter of Section 11; thence along the west line of the Northeast Quarter of Section 11, Northerly 2604.46 feet more or less to the point of beginning, containing 1212.25 acres more or less. Subject to survey.

* Indicates new rate or text

+ Indicates change

DATE OF ISSUE: May 30 2024
Month Day Year

DATE EFFECTIVE: June 30, 2024
Month Day Year

ISSUED BY Josiah Cox - President
Name of Officer Title

1630 Des Peres Road, Suite 140, St. Louis, MO 63131
Mailing Address

Name of Utility: Confluence Rivers Utility Operating Company, LLC

Service Area: Missouri Service Areas

Rules Governing Rendering of
Sewer Service

*Legal Description of the Countryside View

Beginning at the NW corner of Section 24 Township 64 North Range 35 West;
Thence easterly along the north line of said Section 24 a distance of 1,412 feet m/l to the SE corner of the SW quarter of Section 13 Township 64 North Range 35 W:
Thence northerly along the west line of the SW quarter of the SE quarter of the SW quarter of Section 13 a distance of 787 feet m/l to the northwest corner of the said SW quarter of the SE quarter of the SW quarter of Section 13;
Thence easterly along the north line of the said SW quarter of the SE quarter of the SW quarter of Section 13, and along the north line of the SE quarter of the SE quarter of the SW quarter of said section 13 a distance of 1,412 feet m/l to the NE corner of the SE quarter of the SE quarter of the SW quarter of Section 13;
Thence southerly along the east line of the said SE quarter of the SW quarter of Section 13 a distance of 787 feet m/l to the SE corner of the SW quarter of Section 13, also the NE corner of the NW quarter of said Section 24;
Thence; continuing southerly along the east line of the NW quarter of Section 24 a distance of 1,375 feet m/l to the SE corner of the NE quarter of the NW quarter of Section 24;
Thence westerly along the south line of the said NE quarter of the NW quarter of Section 24, and continuing westerly along the south line of the NW quarter of the NW quarter of Section 24 a distance of 2,812 feet m/l to the SW corner of the NW quarter of the NW quarter of Section 24;
Thence northerly along the west line of the said NW quarter of the NW quarter of Section 24 a distance of 1,363 feet m/l to the NW corner of Section 24 and the Point of Beginning.
Containing 202.64 acres more or less.

* Indicates new rate or text

+ Indicates change

DATE OF ISSUE: February 21, 2025
Month Day Year

DATE EFFECTIVE: March 23, 2025
Month Day Year

ISSUED BY Josiah Cox – President
Name of Officer Title

1630 Des Peres Road, Suite 140, St. Louis, MO 63131
Mailing Address

Name of Utility: Confluence Rivers Utility Operating Company, LLC

Service Area: Missouri Service Areas

Rules Governing Rendering of
Sewer Service

*Legal Description of the Highland Estates

Beginning at the NW corner of Section 25 Township 65 North Range 36 West;
Thence easterly along the north line of said Section 25 a distance of 5,415 feet m/l to the NE corner of Section 25;
Thence southerly along the east line of Section 25 a distance of 2,366 feet m/l to a point on the north r/w of State Route V;
Thence westerly along the north r/w of State Route V a distance of 5,050 feet m/l, thence continuing along a westerly extension of the north r/w line, parallel to the east-west quarter section line, a distance of 440 feet m/l to the west line of said Section 25;
Thence northerly along the west section line of Section 25 a distance of 2,683 feet m/l to the NW corner of Section 25 and the Point of Beginning.
Containing 311.3 acres more or less.

- * Indicates new rate or text
+ Indicates change

DATE OF ISSUE: February 21, 2025
Month Day Year

DATE EFFECTIVE: March 23, 2025
Month Day Year

ISSUED BY Josiah Cox – President
Name of Officer Title

1630 Des Peres Road, Suite 140, St. Louis, MO 63131
Mailing Address

Name of Utility: Confluence Rivers Utility Operating Company, LLC

Service Area: Missouri Service Areas

Rules Governing Rendering of
Sewer Service

*Legal Description of the Indian Ridge, Millstone

Beginning at the SW corner of Section 12 Township 35 North Range 58 West;
Thence north along the west line of said Section 12 a distance of 988 feet m/l to the east
r/w of US Highway 169;
Thence northeasterly along the said Highway 169 r/w a distance of 445 feet m/l to the
north line of the south half of the SW quarter of Section 12;
Thence, easterly along the said north line of the south half of the SW quarter a distance
of 1,802 feet m/l to the NE corner of the west half of the SE quarter of the SW quarter of
Section 12;
Thence southerly along the east line of the said west half of the SE quarter of the SW
quarter of Section 12 a distance of 518.0 feet;
Thence easterly along a line parallel to the south line of Section 12 a distance of 124.0
feet to a point;
Thence southerly along a line that is parallel to the east line of Section 12 a distance of
222.0 feet to a point;
Thence westerly along a line parallel to the south line of Section 12 a distance of 124.0
feet to a point that is on the east line of the said West half of the SE quarter of the SW
quarter of Section 12;
Thence southerly along the east line of the west half of the SE quarter of the SW
quarter of Section 12 a distance of 618 feet m/l to the south line of Section 12;
Thence westerly along the south line of Section 12 a distance of 1,333 feet m/l to the
NE corner of the west half of the NW quarter of the NW quarter of Section 13 Township
35 North Range 58 West;
Thence southerly along the east line of said west half of the NW quarter of the NW
quarter of Section 13, and continuing southerly along the east line of the NW quarter of
the SW quarter of the NW quarter of Section 13 a distance of 2,074 feet m/l to the SE
corner of said NW quarter of the SW quarter of the NW quarter of Section 13;
Thence easterly along a line parallel to the south line of the NW quarter of Section 13 a
distance of 225.0 feet to a point;

* Indicates new rate or text
+ Indicates change

DATE OF ISSUE: February 21, 2025
Month Day Year

DATE EFFECTIVE: March 23, 2025
Month Day Year

ISSUED BY Josiah Cox – President
Name of Officer Title

1630 Des Peres Road, Suite 140, St. Louis, MO 63131
Mailing Address

FILED - Missouri Public Service Commission - 03/23/2025 - SM-2025-0080 - JS-2025-0125

Name of Utility: Confluence Rivers Utility Operating Company, LLC

Service Area: Missouri Service Areas

Rules Governing Rendering of Sewer Service

Thence southerly along a line parallel to the west line of Section 13 a distance of 679 feet m/l to the south line of the NW quarter of Section 13;
Thence westerly along the said south line of the NW quarter of Section 13 a distance of 1,062 feet m/l to the SW corner of Section 13; and continuing westerly along the south line of Section 14 Township 35 North Range 58 West a distance of 1,062.0 feet to a point;
Thence North 16° 00' 00" West a distance of 719 feet m/l to the east r/w of US Highway 169;
Thence northeasterly along the said Hwy 169 r/w to the north line of Section 14;
Thence easterly along the north line of Section 14 a distance of 543 feet m/l to the NE corner of Section 14, also being the SW corner of Section 12, and the Point of Beginning.
Containing 183.07 acres, more or less.

* Indicates new rate or text
+ Indicates change

DATE OF ISSUE: February 21, 2025
Month Day Year

DATE EFFECTIVE: March 23, 2025
Month Day Year

ISSUED BY Josiah Cox – President
Name of Officer Title

1630 Des Peres Road, Suite 140, St. Louis, MO 63131
Mailing Address

FILED - Missouri Public Service Commission - 03/23/2025 - SM-2025-0080 - JS-2025-0125

Name of Utility: Confluence Rivers Utility Operating Company, LLC

Service Area: Missouri Service Areas

Rules Governing Rendering of
Sewer Service

*Legal Description of the Dawn Valley, Tuscany Lake – Vista Ridge

Beginning at the NW corner of the SW quarter of Section 2 Township 58 North Range 35 West; thence southerly along the west line of Section 2 a distance of 247.0 feet to the True Point of Beginning;

Thence easterly along a line that is parallel to the north line of the SW quarter of Section 2 a distance of 716 feet m/l to a point that is on the east line of the West half of the West half of the SW quarter of Section 2;

Thence southerly along the said east line of the West half of the West half of the SW quarter of Section 2 a distance of 740.0 feet to a point;

Thence westerly along a line that is parallel to the north line of the SW quarter of Section 2 a distance of 716 feet m/l that is on the west line of Section 2, and continuing westerly along an extension of that line into Section 3 Township 58 North Range 35 West a distance of 100.0 feet to a point;

Thence North 61° 11' 9" West a distance of 718 feet m/l to a point that is on the east r/w of US Highways 71 and 59;

Thence northerly along the said east r/w of US Highways 71 and 59 a distance of 518 feet m/l to a point that is 247.0 feet south of the westerly extension of the north line of the SW quarter of Section 2;

Thence easterly along a line that is parallel to the north line of the SW quarter of Section 2 a distance of 790 feet m/l to the west line of Section 2 and the True Point of Beginning. Containing 24.57 acres, more or less.

Beginning at the NW corner of the South half of the SE quarter of Section 34 Township 59 North Range 35 West;

Thence northerly along the west line of the SE quarter of Section 34 a distance of 300.0 feet to a point;

Thence easterly along a line that is parallel to the north line of the South half of the SE quarter of Section 34 a distance of 760.0 feet to a point;

Thence South 38° 18' 31" East a distance of 1274 feet m/l to a point that is on the west r/w of US Highways 71 and 59;

* Indicates new rate or text

+ Indicates change

DATE OF ISSUE: February 21, 2025
Month Day Year

DATE EFFECTIVE: March 23, 2025
Month Day Year

ISSUED BY Josiah Cox – President
Name of Officer Title

1630 Des Peres Road, Suite 140, St. Louis, MO 63131
Mailing Address

Name of Utility: Confluence Rivers Utility Operating Company, LLC

Service Area: Missouri Service Areas

Rules Governing Rendering of
Sewer Service

Thence southerly along the said west r/w of US Highways 71 and 59 a distance of 2,370 feet m/l to a point that is 395.0 feet south of the north line of the South half of the NE quarter of Section 3 Township 58 North Range 35 West;

Thence westerly along a line that is parallel to the said north line of the South half of the NE quarter of Section 3 a distance of 2,296 feet m/l to a point that is on the west line of the East half of the East half of the NW quarter of Section 3;

Thence northerly along the said East half of the East half of the NW quarter of Section 3 a distance of 840.0 feet to a point;

Thence easterly along a line that is parallel to the north line of the South half of the NE quarter of Section 3 a distance of 670 feet m/l to a point that is on the west line of the NE quarter of Section 3;

Thence northerly along the west line of the NE quarter of Section 3 a distance of 914 feet m/l to the NW corner of the NE quarter of Section 3

Thence easterly along the north line of Section 3 also the south line of said Section 34 a distance of 247 feet m/l to the SW corner of the SE quarter of Section 34;

Thence northerly along the west line of the SE quarter of Section 34 a distance of 1,358 feet m/l to the NW corner of the South half of the SE quarter of Section 34 and the Point of Beginning.

Containing 129.72 acres, more or less.

- * Indicates new rate or text
+ Indicates change

DATE OF ISSUE: February 21, 2025
Month Day Year

DATE EFFECTIVE: March 23, 2025
Month Day Year

ISSUED BY Josiah Cox – President
Name of Officer Title

1630 Des Peres Road, Suite 140, St. Louis, MO 63131
Mailing Address

Name of Utility: Confluence Rivers Utility Operating Company, LLC

Service Area: Missouri Service Areas

Rules Governing Rendering of
Sewer Service

*Legal Description of the Pleasant View

Beginning at the NW corner of the SW quarter of the SE quarter of Section 14 Township 64 North Range 35 West;
 Thence southerly along the west line of said SW quarter of the SE quarter of Section 14 a distance of 1,425 feet m/l to the south line of said Section 14;
 Thence westerly along the south line of Section 14 a distance of 1,625.0 feet to a point;
 Thence southerly along a line that is parallel to the west line of Section 23 Township 64 North Range 35 West a distance of 687 feet m/l to the south line of the NE quarter of the NW quarter of the NW quarter of Section 23;
 Thence easterly along the south quarter-quarter-quarter section line of the NE quarter of the NW quarter of the NW quarter of Section 23, along the south line of the North one-half of the NE quarter of the NW quarter, and along the south line of the North one-half of the NW quarter of the NE quarter of Section 23 a distance of 3,000 feet m/l to the SE corner of the NE quarter of the NW quarter of the NE quarter of Section 23;
 Thence northerly along the east line of the said NE quarter of the NW quarter of the NE quarter of Section 23 a distance of 687 feet m/l to the north line of Section 23 and also the SE corner of the SW quarter of the SE quarter of said Section 14;
 Thence northerly along the east line of said SW quarter of the SE quarter of said Section 14 a distance of 1,425 feet m/l to the NE corner of the SW quarter of the SE quarter of said Section 14;
 Thence westerly along the north line of the NE corner of the SW quarter of the SE quarter of said Section 14 a distance of 1,375 feet to the NW corner of the SW quarter of the SE quarter of Section 14 and the Point of Beginning.
 Containing 92.3 acres more or less.

* Indicates new rate or text
 + Indicates change

DATE OF ISSUE: February 21, 2025
 Month Day Year

DATE EFFECTIVE: March 23, 2025
 Month Day Year

ISSUED BY Josiah Cox – President
 Name of Officer Title

1630 Des Peres Road, Suite 140, St. Louis, MO 63131
 Mailing Address

Name of Utility: Confluence Rivers Utility Operating Company, LLC

Service Area: Missouri Service Areas

Rules Governing Rendering of
Sewer Service

*Legal Description of the Scout Ridge Estates

Beginning at the SW corner of the East half of the SW quarter of the SE quarter of Section 8 Township 64 North Range 35 West;
 Thence northerly along the west line of said East half of the SW quarter of the SE quarter of Section 8 a distance of 950.0 feet to a point;
 Thence easterly along a line that is parallel to the south line of Section 8 a distance of 343 feet m/l to the west line of the East half of the NE quarter of the SW quarter of the SE quarter of Section 8;
 Thence northerly along the said west line of the said East half of the NE quarter of the SW quarter of the NE quarter of the SE quarter of Section 8 a distance of 260 feet to a point;
 Thence easterly along a line that is parallel to the south line of Section 8 a distance of 1751 feet m/l to a point that is on the east line of Section 8;
 Thence southerly a distance of 1,210.0 feet to the SE corner of Section 8;
 Thence westerly a distance of 2,094 feet m/l to the SW corner of the East half of the SW quarter of the SE quarter of Section 8 and the Point of Beginning. Containing 56.09 acres, more or less.

* Indicates new rate or text

+ Indicates change

DATE OF ISSUE: February 21, 2025
 Month Day Year

DATE EFFECTIVE: March 23, 2025
 Month Day Year

ISSUED BY Josiah Cox – President
 Name of Officer Title

1630 Des Peres Road, Suite 140, St. Louis, MO 63131
 Mailing Address

FILED - Missouri Public Service Commission - 03/23/2025 - SM-2025-0080 - JS-2025-0125

Name of Utility: Confluence Rivers Utility Operating Company, LLC

Service Area: Missouri Service Areas

Rules Governing Rendering of
Sewer Service

*Legal Description of the Spring Meadows

Beginning at the NW corner of the NE quarter of Section 10 Township 59 North Range 35 West;
 Thence southerly along the west line of the said NE quarter of Section 10 a distance of 2,300.0 feet to a point;
 Thence easterly along a line that is parallel to the north line of Section 10 a distance of 1,373 feet m/l to the east line of the SW quarter of the NE quarter of Section 10;
 Thence North 60° East a distance of 793 feet m/l to a point that is on the east line of the West half of the SE quarter of the NE quarter of Section 10;
 Thence easterly along a line that is parallel to the north line of Section 10 a distance of 687 feet m/l to a point on the east line of Section 10;
 Thence northerly along the east line of Section 10 a distance of 1,900 feet m/l to the NE corner of Section 10;
 Thence westerly along the north line of Section 10 a distance of 2,747 m/l to the NW corner of Section 10 and the Point of Beginning.
 Containing 135.59 acres, more or less.

* Indicates new rate or text

+ Indicates change

DATE OF ISSUE: February 21, 2025
 Month Day Year

DATE EFFECTIVE: March 23, 2025
 Month Day Year

ISSUED BY Josiah Cox – President
 Name of Officer Title

1630 Des Peres Road, Suite 140, St. Louis, MO 63131
 Mailing Address

FILED - Missouri Public Service Commission - 03/23/2025 - SM-2025-0080 - JS-2025-0125

Name of Utility: Confluence Rivers Utility Operating Company, LLC

Service Area: Missouri Service Areas

Rules Governing Rendering of
Sewer Service

Schedule of Rates
(District Breakdown)

System	District
Deer Run Estates	1
DeGuire	1
Freeman Hills	1
Whispering Pines Subdivision	1
Hillcrest Manor	1
Lake Virginia	1
Missing Well (Sun Valley)	1
Missouri Utilities	1
Port Perry	1
Rainbow Acres	1
Roy-L	1
Villages of Whiteman	1
Auburn Lakes	2
Berkshire Glen/ Walnut Hills Estates	2
Branson Cedar	2
Calvey Brook	2
Cedar Glen	2
Cedar Green	2
Chelsea Rose	2
Cimarron Bay	2
Clemstone	2
Country Hills	2

* Indicates new rate or text

+ Indicates change

DATE OF ISSUE: November 10, 2023
Month Day Year

DATE EFFECTIVE: December 1, 2023
~~December 10, 2023~~
Month Day Year

ISSUED BY Josiah Cox - President
Name of Officer Title

1630 Des Peres Road, Suite 140, St. Louis, MO 63131
Mailing Address

Name of Utility: Confluence Rivers Utility Operating Company, LLC

Service Area: Missouri Service Areas

Rules Governing Rendering of
Sewer Service

Schedule of Rates Cont.
(District Breakdown)

System	District
Countryside Meadows	2
Eagle Woods / State Rte. KK	2
Fox Run	2
Glenmeadows	2
Hunter's Ridge	2
Majestic Lake	2
Castlereagh Estates	2
Bar-B Acres/ Park Estates	2
Private Gardens / Prairie Field	2
Prairie Heights	2
South Walnut Hills	2
State Park Village	2
Terre Du Lac	2
Terre Du Lac Single-Cell Lagoon	2
Terre Du Lac Three-Cell Lagoon	2
Twin Oaks Estates	2
Villa Ridge	2
Chalet City West Subdivision/Alpine Village Community	2
Wilmar Estates	2

* Indicates new rate or text

+ Indicates change

DATE OF ISSUE: November 10, 2023
Month Day Year

DATE EFFECTIVE: December 1, 2023
~~December 10, 2023~~
Month Day Year

ISSUED BY Josiah Cox - President
Name of Officer Title

1630 Des Peres Road, Suite 140, St. Louis, MO 63131
Mailing Address

Name of Utility: Confluence Rivers Utility Operating Company, LLC

Service Area: Missouri Service Areas

Rules Governing Rendering of Sewer Service

Reserved for Future Use

* Indicates new rate or text

+ Indicates change

FILED - Missouri Public Service Commission - 12/01/2023 - WR-2023-0006 - JS-2024-0066

DATE OF ISSUE: November 10, 2023
Month Day Year

DATE EFFECTIVE: December 1, 2023
~~December 10, 2023~~
Month Day Year

ISSUED BY Josiah Cox - President
Name of Officer Title

1630 Des Peres Road, Suite 140, St. Louis, MO 63131
Mailing Address

Name of Utility: Confluence Rivers Utility Operating Company, LLC

Service Area: Missouri Service Areas

Rules Governing Rendering of
Sewer Service*Reserved for Future Use*

* Indicates new rate or text

+ Indicates change

FILED - Missouri Public Service Commission - 12/01/2023 - WR-2023-0006 - JS-2024-0066

DATE OF ISSUE: November 10, 2023
Month Day YearDATE EFFECTIVE: December 1, 2023
~~December 10, 2023~~
Month Day YearISSUED BY Josiah Cox - President
Name of Officer Title1630 Des Peres Road, Suite 140, St. Louis, MO 63131
Mailing Address

Name of Utility: Confluence Rivers Utility Operating Company, LLC

Service Area: Missouri Service Areas

Rules Governing Rendering of Sewer Service

Schedule of Rates Continued. (Designated Sewer District 1)

Availability: This rate is available to sewer customers located at systems with limited treatment technology, including but not limited to lagoons and land application systems

Monthly Flat Rate: \$60.21 / month

Taxes: These rates do not include any municipal, state or federal taxes computed on either billing or consumption. Such taxes applicable shall be added as separate items in rendering each bill.

* Indicates new rate or text

+ Indicates change

FILED - Missouri Public Service Commission - 12/01/2023 - WR-2023-0006 - JS-2024-0066

DATE OF ISSUE: November 10, 2023
Month Day Year

DATE EFFECTIVE: December 1, 2023
~~December 10, 2023~~
Month Day Year

ISSUED BY Josiah Cox - President
Name of Officer Title

1630 Des Peres Road, Suite 140, St. Louis, MO 63131
Mailing Address

Name of Utility: Confluence Rivers Utility Operating Company, LLC

Service Area: Missouri Service Areas

Rules Governing Rendering of Sewer Service

Schedule of Rates Continued. (Designated Sewer District 2)

Availability: This rate is available to sewer customers located at systems with more advanced (and costly) treatment technologies, such as extended aeration, oxidation ditches, tertiary filtration, membrane bioreactors, biological or chemical nutrient removal, etc.

Monthly Flat Rate: \$70.83 / month

Taxes: These rates do not include any municipal, state or federal taxes computed on either billing or consumption. Such taxes applicable shall be added as separate items in rendering each bill.

* Indicates new rate or text

+ Indicates change

DATE OF ISSUE: November 10, 2023
Month Day Year

DATE EFFECTIVE: December 1, 2023
~~December 10, 2023~~
Month Day Year

ISSUED BY Josiah Cox - President
Name of Officer Title

1630 Des Peres Road, Suite 140, St. Louis, MO 63131
Mailing Address

Name of Utility: Confluence Rivers Utility Operating Company, LLC

Service Area: Missouri Service Areas

Rules Governing Rendering of Sewer Service

Schedule of Rates Continued. (Oasis MHP)

Monthly Sewer Rate \$2,867.84 Flat Rate
(\$44.81 per lot)

Taxes: These rates do not include any municipal, state or federal taxes computed on either billing or consumption. Such taxes applicable shall be added as separate items in rendering each bill.

* Indicates new rate or text

+ Indicates change

DATE OF ISSUE: November 10, 2023
Month Day Year

DATE EFFECTIVE: December 1, 2023
~~December 10, 2023~~
Month Day Year

ISSUED BY Josiah Cox - President
Name of Officer Title

1630 Des Peres Road, Suite 140, St. Louis, MO 63131
Mailing Address

Name of Utility: Confluence Rivers Utility Operating Company, LLC

Service Area: Missouri Service Areas

Rules Governing Rendering of Sewer Service

Schedule of Rates Continued. (Stone Ridge Meadows)

Monthly Sewer Rate

\$27.50 Flat Rate

Taxes: These rates do not include any municipal, state or federal taxes computed on either billing or consumption. Such taxes applicable shall be added as separate items in rendering each bill.

* Indicates new rate or text

+ Indicates change

DATE OF ISSUE: November 10, 2023
Month Day Year

DATE EFFECTIVE: December 1, 2023
~~December 10, 2023~~
Month Day Year

ISSUED BY Josiah Cox - President
Name of Officer Title

1630 Des Peres Road, Suite 140, St. Louis, MO 63131
Mailing Address

Name of Utility: Confluence Rivers Utility Operating Company, LLC

Service Area: Missouri Service Areas

Rules Governing Rendering of Sewer Service

Schedule of Rates Continued. (Four Seasons Mobile Home Park)

Monthly Sewer Rate \$700.00 Flat Rate
(\$20.00 per lot x 35 lots)

Taxes: These rates do not include any municipal, state or federal taxes computed on either billing or consumption. Such taxes applicable shall be added as separate items in rendering each bill.

* Indicates new rate or text

+ Indicates change

DATE OF ISSUE: November 10, 2023
Month Day Year

DATE EFFECTIVE: December 1, 2023
~~December 10, 2023~~
Month Day Year

ISSUED BY Josiah Cox - President
Name of Officer Title

1630 Des Peres Road, Suite 140, St. Louis, MO 63131
Mailing Address

Name of Utility: Confluence Rivers Utility Operating Company, LLC

Service Area: Missouri Service Areas

Rules Governing Rendering of Sewer Service

Schedule of Rates Continued. (Lost Valley)

Monthly Sewer Rate

\$16.67 Flat Rate

Taxes: These rates do not include any municipal, state or federal taxes computed on either billing or consumption. Such taxes applicable shall be added as separate items in rendering each bill.

* Indicates new rate or text

+ Indicates change

DATE OF ISSUE: November 10, 2023
Month Day Year

DATE EFFECTIVE: December 1, 2023
~~December 10, 2023~~
Month Day Year

ISSUED BY Josiah Cox - President
Name of Officer Title

1630 Des Peres Road, Suite 140, St. Louis, MO 63131
Mailing Address

Name of Utility: Confluence Rivers Utility Operating Company, LLC

Service Area: Missouri Service Areas

Rules Governing Rendering of
Sewer Service

Schedule of Rates Continued.
(Shelton Estates)

Monthly Sewer Rate	\$35.00 Flat Rate
Annual Sewer Rate	\$350.00 Flat Rate

Taxes: These rates do not include any municipal, state or federal taxes computed on either billing or consumption. Such taxes applicable shall be added as separate items in rendering each bill.

* Indicates new rate or text
+ Indicates change

DATE OF ISSUE: November 10, 2023
Month Day Year

DATE EFFECTIVE: December 1, 2023
~~December 10, 2023~~
Month Day Year

ISSUED BY Josiah Cox - President
Name of Officer Title

1630 Des Peres Road, Suite 140, St. Louis, MO 63131
Mailing Address

Name of Utility: Confluence Rivers Utility Operating Company, LLC

Service Area: Missouri Service Areas

Rules Governing Rendering of
Sewer Service

Schedule of Rates Continued.
(Quail Run)

Monthly Sewer Rate

\$17.50 Flat Rate

Taxes: These rates do not include any municipal, state or federal taxes computed on either billing or consumption. Such taxes applicable shall be added as separate items in rendering each bill.

* Indicates new rate or text

+ Indicates change

DATE OF ISSUE: November 10, 2023
Month Day Year

DATE EFFECTIVE: December 1, 2023
~~December 10, 2023~~
Month Day Year

ISSUED BY Josiah Cox - President
Name of Officer Title

1630 Des Peres Road, Suite 140, St. Louis, MO 63131
Mailing Address

Name of Utility: Confluence Rivers Utility Operating Company, LLC

Service Area: Missouri Service Areas

Rules Governing Rendering of Sewer Service

*Schedule of Rates Continued. (Village of Luray)

Monthly Sewer Rate

\$30.00 Flat Rate

Taxes: These rates do not include any municipal, state or federal taxes computed on either billing or consumption. Such taxes applicable shall be added as separate items in rendering each bill.

* Indicates new rate or text

+ Indicates change

DATE OF ISSUE: December 4, 2023
Month Day Year

DATE EFFECTIVE: January 3, 2024
Month Day Year
December 28, 2023

ISSUED BY Josiah Cox - President
Name of Officer Title

1630 Des Peres Road, Suite 140, St. Louis, MO 63131
Mailing Address

Name of Utility: Confluence Rivers Utility Operating Company, LLC

Service Area: Missouri Service Areas

Rules Governing Rendering of Sewer Service

*Schedule of Rates Continued. (Brussels Valley)

Monthly Sewer Rate

\$32.00 Flat Rate

Taxes: These rates do not include any municipal, state or federal taxes computed on either billing or consumption. Such taxes applicable shall be added as separate items in rendering each bill.

* Indicates new rate or text

+ Indicates change

DATE OF ISSUE: January 5, 2024
Month Day Year

DATE EFFECTIVE: January 29, 2024
~~February 4,~~ 2024
Month Day Year

ISSUED BY Josiah Cox - President
Name of Officer Title

1630 Des Peres Road, Suite 140, St. Louis, MO 63131
Mailing Address

P.S.C. MO No. 31

1st Revised

Sheet No. 132

Cancelling P.S.C. MO No. 31

Original

Sheet No. 132

Name of Utility: Confluence Rivers Utility Operating Company, LLC

Service Area: Missouri Service Areas

Rules Governing Rendering of
Sewer Service

*Schedule of Rates Continued.
(Johnson Bay)

Monthly Sewer Rate

\$47.50 Flat Rate

Taxes: These rates do not include any municipal, state or federal taxes computed on either billing or consumption. Such taxes applicable shall be added as separate items in rendering each bill.

* Indicates new rate or text

+ Indicates change

DATE OF ISSUE: January 5, 2024
Month Day Year

DATE EFFECTIVE: January 29, 2024
~~February 4, 2024~~
Month Day Year

ISSUED BY Josiah Cox - President
Name of Officer Title

1630 Des Peres Road, Suite 140, St. Louis, MO 63131
Mailing Address

FILED - Missouri Public Service Commission - 01/29/2024 - WA-2023-0450 - JS-2024-0099

Name of Utility: Confluence Rivers Utility Operating Company, LLC

Service Area: Missouri Service Areas

Rules Governing Rendering of Sewer Service

*Schedule of Rates Continued. (Mapaville Meadows)

Monthly Sewer Rate

\$50.00 Flat Rate

Taxes: These rates do not include any municipal, state or federal taxes computed on either billing or consumption. Such taxes applicable shall be added as separate items in rendering each bill.

* Indicates new rate or text

+ Indicates change

DATE OF ISSUE: January 5, 2024
Month Day Year

DATE EFFECTIVE: ~~February 4,~~ 2024
Month Day Year
January 29, 2024

ISSUED BY Josiah Cox - President
Name of Officer Title

1630 Des Peres Road, Suite 140, St. Louis, MO 63131
Mailing Address

Name of Utility: Confluence Rivers Utility Operating Company, LLC

Service Area: Missouri Service Areas

Rules Governing Rendering of Sewer Service	
<p style="text-align: center;"><u>*Schedule of Rates Continued.</u> (Country Life Acres)</p> <p>Monthly Sewer Rate \$12.00 Flat Rate</p> <p><u>Taxes:</u> These rates do not include any municipal, state or federal taxes computed on either billing or consumption. Such taxes applicable shall be added as separate items in rendering each bill.</p> <p>* Indicates new rate or text + Indicates change</p>	

DATE OF ISSUE: January 29, 2024
Month Day YearDATE EFFECTIVE: February 28, 2024
Month Day YearISSUED BY Josiah Cox - President
Name of Officer Title1630 Des Peres Road, Suite 140, St. Louis, MO 63131
Mailing Address

Name of Utility: Confluence Rivers Utility Operating Company, LLC

Service Area: Missouri Service Areas

Rules Governing Rendering of
Sewer Service

*Schedule of Rates Continued.
(North Oak)

Sewer Rate Schedule “A” – Single Family Dwellings: \$37.70/month

Sewer Rate Schedule “B.1” – Multiple Family Dwellings where collecting sewers serving each unit are owned by the utility: \$30.16/month

Sewer Rate Schedule “B.2” – Multiple Family Dwellings where collecting sewers are NOT owned by the utility: \$30.16 per unit/month

Sewer Rate Schedule “C” – Commercial Establishments: \$41.17/month

Sewer Rate Schedule “D” – Industrial Waste: *a Special Contract for service approved by the Missouri Public Service Commission shall set industrial waste rates.

Taxes: These rates do not include any municipal, state or federal taxes computed on either billing or consumption. Such taxes applicable shall be added as separate items in rendering each bill.

* Indicates new rate or text

+ Indicates change

DATE OF ISSUE: February 28, 2024
Month Day Year

DATE EFFECTIVE: March 29, 2024
Month Day Year

ISSUED BY Josiah Cox - President
Name of Officer Title

1630 Des Peres Road, Suite 140, St. Louis, MO 63131
Mailing Address

Name of Utility: Confluence Rivers Utility Operating Company, LLC

Service Area: Missouri Service Areas

Rules Governing Rendering of Sewer Service

*Schedule of Rates Continued. (Lake Sherwood)

Monthly Sewer Rate

\$31.52 Flat Rate

Taxes: These rates do not include any municipal, state or federal taxes computed on either billing or consumption. Such taxes applicable shall be added as separate items in rendering each bill.

* Indicates new rate or text

+ Indicates change

DATE OF ISSUE: May 30, 2024
Month Day Year

DATE EFFECTIVE: June 30, 2024
Month Day Year

ISSUED BY Josiah Cox - President
Name of Officer Title

1630 Des Peres Road, Suite 140, St. Louis, MO 63131
Mailing Address

Name of Utility: Confluence Rivers Utility Operating Company, LLC

Service Area: Missouri Service Areas

Rules Governing Rendering of Sewer Service	
<p style="text-align: center;"><u>*Schedule of Rates Continued.</u> (United Fiber – Countryside View, Highland Estates, Millstone, Tuscany Lake, Dawn Valley, Indian Ridge, Pleasant View, Scout Ridge Estates, Spring Meadows)</p>	
Monthly Sewer Rate (Residential)	\$44.92 Flat Rate
Monthly Sewer Rate (Commercial)	\$54.30 Flat Rate
<p><u>Taxes:</u> These rates do not include any municipal, state or federal taxes computed on either billing or consumption. Such taxes applicable shall be added as separate items in rendering each bill.</p>	
<p>* Indicates new rate or text + Indicates change</p>	

DATE OF ISSUE: February 21, 2025
Month Day Year

DATE EFFECTIVE: March 23, 2025
Month Day Year

ISSUED BY Josiah Cox – President
Name of Officer Title

1630 Des Peres Road, Suite 140, St. Louis, MO 63131
Mailing Address

Name of Utility: Confluence Rivers Utility Operating Company, LLC

Service Area: Missouri Service Areas

Rules Governing Rendering of Sewer Service

*Schedule of Service Charges

(United Fiber – Countryside View, Highland Estates, Millstone, Tuscany Lake, Dawn Valley,
Indian Ridge, Pleasant View, Scout Ridge Estates, Spring Meadows)

Each lot owner is responsible for the purchase and installation of a pump unit (Septic Tank Effluent Pump), installation of the gravity Service Sewer from the home or business building to the pump unit, and the costs of electrical and plumbing connections. All such work shall be performed by the Company's agent, and payment by the Customer shall be made directly to the Company's agent. Initial Cost of the STEP tank will be billed at \$5,500.00. This fee includes the STEP Unit, up to 50 feet of connecting pipe from the home/business to the STEP Unit, electric wire and control panel from the STEP Unit to the home/business. Extra footage beyond 50 feet for gravity or force main will be billed at the per foot Connection Charge rate listed below.

Connection Charge (Per Foot) – Pressure Service Sewer Construction\$4.00

The pump unit shall be owned by the Company, which will be responsible for repair, or replacement, if necessary, of the tank portion of a pump unit. The Company shall be responsible for the cost of mechanical and electrical parts, miscellaneous material, and labor, necessary for the repair of a pump unit including emergency repairs. For pre-existing sewer systems where customers own and/or maintain pump units, the Company will assume responsibility for maintenance and replacement of pump units after acquiring ownership of the sewer system.)

Confluence Rivers shall perform solids removal and maintenance of Septic Tank Effluent Pump (STEP) units for individual customers.

* Indicates new rate or text

+ Indicates change

DATE OF ISSUE: February 21, 2025
Month Day Year

DATE EFFECTIVE: March 23, 2025
Month Day Year

ISSUED BY Josiah Cox – President
Name of Officer Title

1630 Des Peres Road, Suite 140, St. Louis, MO 63131
Mailing Address

Name of Utility: Confluence Rivers Utility Operating Company, LLC

Service Area: Missouri Service Areas

*Rules Governing Rendering
of Sewer Service

Schedule of Service Charges

Construction inspection charge per connection \$82.50

New connection, disconnect and reconnect charge Actual Cost

Late Fee \$5.00 or 3%

The late charge is calculated monthly with the greater amount above being added to the delinquent bill in accordance with Rule 10 G.

Returned Check Charge \$25.00

Turn-On/Turn-Off (Requested by the Customer)

8 am to 5 pm Monday through Friday (scheduled 24hrs in advance) \$27.50

Before 8 am and after 5 pm, Saturdays/Sundays, or
scheduled less than 24 hours in advance \$164.00

Turn-On/Turn-Off Associated with Non-Payment \$27.50 per trip

On-Site Collection Charge \$27.50

This charge will be added to the current bill if the Company personnel is on-site to disconnect the service when the Customer pays the bill. The disconnection fee may not be assessed if the service is not physically disconnected.

Service Calls for Damages caused by Customer Actual Cost

* Indicates new rate or text

+ Indicates change

DATE OF ISSUE: January 5, 2024
Month Day Year

DATE EFFECTIVE: January 29, 2024
~~February 4,~~ 2024
Month Day Year

ISSUED BY Josiah Cox - President
Name of Officer Title

1630 Des Peres Road, Suite 140, St. Louis, MO 63131
Mailing Address

Name of Utility: Confluence Rivers Utility Operating Company, LLC

Service Area: Missouri Service Areas

Rules Governing Rendering of Sewer Service

Rule 1 – Definitions

An "APPLICANT" is a person, firm, corporation, governmental body, or other entity that has applied for sewer service and/or an extension of collecting sewers along with additional plant facilities; two or more such entities may make one application for a sewer extension, and be considered one APPLICANT. An "ORIGINAL APPLICANT" is an APPLICANT who entered into any contract or agreement with the Company for an extension of collecting sewers and/or additional plant facilities, contributed funds or utility plant assets to the Company under the terms of the contract or agreement, and is eligible for refunds under the terms of the contract or agreement as additional Applicants connect to such extensions or plant facilities.

An "ASSOCIATION" is an organization consisting of members who are owners or renters of living units, which may be single-family structures or divisions of multi-family structures. If the Association is the Customer, then the owners or renters who are members of the Association are not considered to be the Company's Customers.

"B.O.D" denotes Biochemical Oxygen Demand. It is the quantity of oxygen utilized in the biochemical oxidation of waste matter under standard laboratory conditions expressed in milligrams per liter.

"C.O.D" denotes Chemical Oxygen Demand. It is the quantity of oxygen utilized in the chemical oxidation of waste matter under standard laboratory conditions, expressed in milligrams per liter.

A "COLLECTING SEWER" is a pipeline, including force pipelines, gravity sewers, interceptors, laterals, trunk sewers, manholes, lampholes, and necessary appurtenances, including service tees, wyes and saddles, which is owned and maintained by the Company, located on public property or on private easements, and used to transport sewage waste from the Customer's service connection to the point of disposal.

* Indicates new rate or text

+ Indicates change

DATE OF ISSUE: November 10, 2023
Month Day Year

DATE EFFECTIVE: December 1, 2023
~~December 10, 2023~~
Month Day Year

ISSUED BY Josiah Cox - President
Name of Officer Title

1630 Des Peres Road, Suite 140, St. Louis, MO 63131
Mailing Address

Name of Utility: Confluence Rivers Utility Operating Company, LLC

Service Area: Missouri Service Areas

Rules Governing Rendering of Sewer Service

Rule 1 – Definitions (continued)

A “PRESSURE COLLECTING SEWER” is a collecting sewer pipeline, including tees, wyes, and saddles, operated under pressure from pump and connected to the pipeline, and is sometimes referred to generically as Collecting Sewer. Such pump units are owned and operated by customers, except in Terre du Lac where they are owned and operated by the Company.

The “COMMISSION” means the Missouri Public Service Commission.

The "COMPANY" is Confluence Rivers Utility Operating Company, LLC.

A "CUSTOMER" is any person, firm, corporation or governmental body which has contracted with the Company for sewer service, or is receiving service from the Company, or whose facilities are connected for utilizing such service, and except for a guarantor is responsible for payment for service.

The "DATE OF CONNECTION" shall be the date the permit for a service connection is issued by the Company. In the event no permit is taken and a service connection is made, the date of connection shall be determined based on available information, such as construction/occupancy permits, or water or electric service turn-on dates, or may be the date of commencement of construction of the building upon the property.

A “DEVELOPER” is any person, firm, corporation, partnership or any entity that, directly or indirectly, holds title to, or sells or leases, or offers to sell or lease, or advertises for sale or lease, any lots in a subdivision.

"DISCONTINUANCE OF SERVICE" is intentional cessation of the use of sewer service by action of the Company not at the request of the Customer. Such DISCONTINUANCE OF SERVICE may be accomplished by methods including, but not limited to: (1) physical

* Indicates new rate or text

+ Indicates change

DATE OF ISSUE: November 10, 2023
Month Day Year

DATE EFFECTIVE: December 1, 2023
~~December 10, 2023~~
Month Day Year

ISSUED BY Josiah Cox - President
Name of Officer Title

1630 Des Peres Road, Suite 140, St. Louis, MO 63131
Mailing Address

Name of Utility: Confluence Rivers Utility Operating Company, LLC

Service Area: Missouri Service Areas

Rules Governing Rendering of Sewer Service

Rule 1 – Definitions (continued)

disconnection of the Service Sewer; (2) turn-off of water service by the water utility at the request of the Company; or (3) through a Physical Disconnect device.

"DOMESTIC SEWAGE" is sewage, excluding storm and surface water, resulting from normal household activities; and "NON-DOMESTIC SEWAGE" is all sewage other than DOMESTIC SEWAGE including, but not limited to, commercial or industrial wastes. See Rule 6 - Improper or Excessive Use.

An "EFFLUENT PUMP" is a self-contained device which pumps liquid waste under pressure to Collecting Sewers or a recirculating sand filter or other treatment facility. The device when appropriate will include a septic tank for the purpose of storing solid waste separated from liquid effluent. The device also contains level controls, appropriate malfunction alarms, pressure controls, and check valves to insure cooperative operation with similar units.

A "FOUNDATION DRAIN" is a pipe installed inside or outside the foundation of a structure for the purpose of draining ground or subsurface water away from the foundation.

A "GRINDER PUMP" is a wastewater conveyance device, owned, maintained, repaired and replaced by the Customer, in which waste from water-using household appliances flows into the Customer's holding Tank, then through the Grinder Pump, where it is ground into a fine slurry, then pumped into the central sewer system. In the Terre du Lac system, the grinder pump associated with the pressurized system is owned, maintained, repaired and replaced by the Company.

A "MONTH" means an interval of approximately thirty (30) calendar days between successive billing dates, except when the calendar month is specified.

* Indicates new rate or text

+ Indicates change

DATE OF ISSUE: November 10, 2023
Month Day Year

DATE EFFECTIVE: December 1, 2023
~~December 10, 2023~~
Month Day Year

ISSUED BY Josiah Cox - President
Name of Officer Title

1630 Des Peres Road, Suite 140, St. Louis, MO 63131
Mailing Address

Name of Utility: Confluence Rivers Utility Operating Company, LLC

Service Area: Missouri Service Areas

Rules Governing Rendering of Sewer Service

Rule 1 – Definitions (continued)

"pH" is the relative degree of acidity or alkalinity of water as indicated by the hydrogen ion concentration. pH is indicated on a scale reading from 1-14, with 7.0 being neutral, below 7.0 acid, and above 7.0 alkaline; more technically defined as the logarithm of the reciprocal of the hydrogen ion concentration.

A "PHYSICAL DISCONNECT" involves a valve, such as an Elder Valve® used to disconnect the Customer's Service Sewer from the Company's Connecting Sewer.

A "PUMP UNIT" is a self-contained facility consisting generally of a tank and an electric pump and may include liquid level controls, an alarm, and check valves; the Pump Unit may either separate solid from liquid waste retaining the solid waste in the tank and pumping the liquid waste under pressure to collecting sewer pipelines (septic tank effluent pump or STEP), or may pump waste water including solids to a collecting sewer or a pressure collecting sewer (grinder pump). The PUMP UNIT is installed, owned and maintained by the Customer.

A "RETURNED CHECK" is a check that is returned to the Company from any bank unpaid for any reason.

A "SADDLE" is a fitting that connects the Customer's Service Sewer to the collecting sewer whether it be a gravity collecting sewer or a pressure collecting sewer; the saddle clamps around the collecting sewer pipeline into which pipeline a hole is cut, and the Service Sewer is connected to the Saddle thereby connecting it to the collecting sewer.

A "SEASONAL CUSTOMER" is a Customer who is absent from the premises and may turn off, or request the Company turn off, water service temporarily. All Rates, Rules and Regulations within this tariff continue to apply to "Seasonal Customers" during periods of seasonal absence or turn-off.

* Indicates new rate or text

+ Indicates change

DATE OF ISSUE: November 10, 2023
Month Day Year

DATE EFFECTIVE: December 1, 2023
~~December 10, 2023~~
Month Day Year

ISSUED BY Josiah Cox - President
Name of Officer Title

1630 Des Peres Road, Suite 140, St. Louis, MO 63131
Mailing Address

Name of Utility: Confluence Rivers Utility Operating Company, LLC

Service Area: Missouri Service Areas

Rules Governing Rendering of Sewer Service

Rule 1 – Definitions (continued)

“TANK OR SEPTIC TANK” is a watertight vessel, owned and maintained by the Customer, which holds wastewater from the Customer’s premises, and in which a Grinder Pump may be installed, and includes associated electrical connections. Customer shall be responsible for the construction, replacement and maintenance of the Tank, including any cost associated with pumping sludge out of the Tank.

A "SERVICE CONNECTION" is the connection of a service sewer to the Company’s collecting sewer either at the bell of a tee branch or wye branch, or the bell of a saddle placed on the barrel of the collecting sewer. The installation of a Service Connection shall include the installation of a Physical Disconnect.

A "SERVICE SEWER" or “CUSTOMER’S SERVICE SEWER” is a pipe with appurtenances installed, owned and maintained by the Customer, used to conduct sewage from the Customer's premises to the collecting sewer, excluding service tees, wyes or saddles. For Customers connected to a pressure collecting sewer and utilizing a pump unit, the portion of the Service Sewer between the pump unit and the collecting sewer is a pressurized portion of the Service Sewer. In addition to other parts and fittings this shall include a stop cock accessible to the Company for turn-off of sewage flow and a check valve to prevent backflow of waste-water under pressure in the pressure collecting sewer. The SERVICE SEWER is constructed, owned and maintained by the Customer.

A "SUBDIVISION" is any land in the state of Missouri which is divided or proposed to be divided into two or more lots or other divisions of land, whether contiguous or not, or uniform in size or not, for the purpose of sale or lease, and includes re-subdivision thereof.

* Indicates new rate or text

+ Indicates change

DATE OF ISSUE: November 10, 2023
Month Day Year

DATE EFFECTIVE: December 1, 2023
~~December 10, 2023~~
Month Day Year

ISSUED BY Josiah Cox - President
Name of Officer Title

1630 Des Peres Road, Suite 140, St. Louis, MO 63131
Mailing Address

Name of Utility: Confluence Rivers Utility Operating Company, LLC

Service Area: Missouri Service Areas

Rules Governing Rendering of Sewer Service

Rule 1 – Definitions (continued)

A “TEE” is a three-way one-piece pipe fitting in the shape of the letter “T” that is a part of the Collecting Sewer pipeline and to which the Customer’s Service Sewer is connected. The installation of a Tee shall include the installation of a Physical Disconnect.

"TERMINATION OF SERVICE" is, in contrast to the Discontinuance of Service, the cessation of the use of sewer service requested by the Customer. Such TERMINATION OF SERVICE shall be accomplished by a method verified and recognized by the Company and may include physical disconnection of the service sewer; termination or disconnection of water service by the water utility; a physical disconnect device; or the Company's observation of non-occupancy of the unit served.

The word "UNIT" or “LIVING UNIT” shall be used herein to define the premises or property of a single sewer user, whether or not that sewer user is the Customer. It shall pertain to any building whether multi-tenant or single occupancy, residential or commercial, owned or leased. Each mobile home in a mobile home park and each rental Unit of a multi-tenant rental property shall be considered as separate units for each single family or firm occupying same as a residence or place of business.

A “WYE” or “WYE BRANCH” or “Y” or “Y BRANCH” is a three-way one-piece pipe fitting in the shape of the letter “y” that is a part of the collecting sewer pipeline, and to which the Customer’s service sewer is connected. The installation of a Wye shall include the installation of a Physical Disconnect.

* Indicates new rate or text

+ Indicates change

December 1, 2023

DATE OF ISSUE: November 10, 2023
Month Day Year

DATE EFFECTIVE: ~~December 10, 2023~~
Month Day Year

ISSUED BY Josiah Cox - President
Name of Officer Title

1630 Des Peres Road, Suite 140, St. Louis, MO 63131
Mailing Address

Name of Utility: Confluence Rivers Utility Operating Company, LLC

Service Area: Missouri Service Areas

Rules Governing Rendering of
Sewer Service*Reserved for Future Use*

* Indicates new rate or text

+ Indicates change

DATE OF ISSUE: November 10, 2023
Month Day YearDATE EFFECTIVE: December 1, 2023
~~December 10, 2023~~
Month Day YearISSUED BY Josiah Cox - President
Name of Officer Title1630 Des Peres Road, Suite 140, St. Louis, MO 63131
Mailing Address

Name of Utility: Confluence Rivers Utility Operating Company, LLC

Service Area: Missouri Service Areas

Rules Governing Rendering of Sewer Service

Rule 2 - General Matters

- A. Every Applicant, upon signing an application for sewer service or any Customer accepting service rendered by the Company, shall be considered to have expressed consent to be bound by these Rates, Rules and Regulations.
- B. The Company's Rules and Regulations governing rendering of service are set forth in the numbered sheets of this tariff. The rates applicable to appropriate class of service in particular service areas are set forth in rate schedules and constitute a part of this Tariff.
- C. The Company reserves the right, subject to approval from the Missouri Public Service Commission, to prescribe additional Rates, Rules or Regulations or to alter existing Rates, Rules or Regulations as it may from time-to-time deem necessary or proper.
- D. After the effective date of these rules, all new facilities, construction contracts and written agreements shall conform to these Rules and Regulations, in accordance with the statutes of the State of Missouri, and the Rules and Regulations of the Missouri Public Service Commission. Pre-existing facilities that do not conform with these Rules and Regulations may remain, if said facilities do not cause any service problems or improper use, and reconstruction is impractical.
- E. The point of sewer service provided by the Company shall be at the service connection.
- F. Upon provision of reasonable notice, the Company shall have the right to enter upon the Customer's premises for the purpose of inspecting for compliance with these rules. Company personnel shall identify themselves and such inspections shall be conducted during reasonable hours.

* Indicates new rate or text

+ Indicates change

DATE OF ISSUE: November 10, 2023
 Month Day Year

DATE EFFECTIVE: December 1, 2023
~~December 10, 2023~~
 Month Day Year

ISSUED BY Josiah Cox - President
 Name of Officer Title

1630 Des Peres Road, Suite 140, St. Louis, MO 63131
 Mailing Address

Name of Utility: Confluence Rivers Utility Operating Company, LLC

Service Area: Missouri Service Areas

Rules Governing Rendering of Sewer Service

Rule 3 – Limited Authority Of Company Employees

- A. Employees or agents of the Company are expressly forbidden to demand or accept any compensation for any service rendered to its Customers except as covered in the Company's Rules and Regulations.
- B. No employee or agent of the Company shall have the right or authority to bind it by any promise, agreement or representation contrary to the letter or intent of these Rules and Regulations.
- C. The Company shall not be responsible for damages due to any failure to remove wastewater from the premises, or for interruption if such failure or interruption is without willful default or negligence on its part.
- D. The Company shall not be liable for damages because of any interruption of sewer service, or for damages caused by defective piping, fittings, fixtures or appliances on the Customer's premises and not owned by the Company.
- E. The Company shall not be liable for damages due to damages from Acts of God, civil disturbances, war, government actions, and other uncontrollable occurrences.

* Indicates new rate or text

+ Indicates change

DATE OF ISSUE: November 10, 2023
 Month Day Year

DATE EFFECTIVE: December 1, 2023
~~December 10, 2023~~
 Month Day Year

ISSUED BY Josiah Cox - President
 Name of Officer Title

1630 Des Peres Road, Suite 140, St. Louis, MO 63131
 Mailing Address

Name of Utility: Confluence Rivers Utility Operating Company, LLC

Service Area: Missouri Service Areas

Rules Governing Rendering of Sewer Service

Rule 4 – Applications For Sewer Service

- A. A written application for service, signed by the Customer, and accompanied by the appropriate fees as provided in the Schedule of Rates, the Schedule of Service Charges, Rule 11 - Extension of Collecting Sewers, and other information required by these Rules, must be received from each Customer. Said application must be filed in writing three (3) business days in advance stating the street, house number, name of the applicant, name of the property owner, and the time, at which connection is to be made.
- B. The Company shall have the right to refuse service for failure to comply with the rules herein, or if the Customer owes a past due bill not in dispute for sewer service at any location within the Company's service area.
- C. In any case where a collecting sewer extension or unusual construction or equipment expense is necessary to furnish the service, the Company may require a contract for service specifying a reasonable period of time for the Company to provide the service.
- D. If the Customer is a tenant, the Company shall notify the owner of the property or owner's property manager or other agent, if known to the Company, that such owner or property manager may be responsible for payment of the sewer service bill associated with the application.
- E. A prospective Commercial or Industrial Customer shall, upon request of the Company, present in writing to the Company a list of devices that will discharge to the collecting sewers, the amount and specifications of any discharge, and the location of any buildings. The Company will then advise the Customer of the form and the character of the wastewater collection facilities available. If a sewer extension as provided for in Rule 11 - Extension of Collecting Sewers will be

* Indicates new rate or text

+ Indicates change

DATE OF ISSUE: November 10, 2023
 Month Day Year

DATE EFFECTIVE: December 1, 2023
~~December 10, 2023~~
 Month Day Year

ISSUED BY Josiah Cox - President
 Name of Officer Title

1630 Des Peres Road, Suite 140, St. Louis, MO 63131
 Mailing Address

Name of Utility: Confluence Rivers Utility Operating Company, LLC

Service Area: Missouri Service Areas

Rules Governing Rendering of
Sewer Service

F. Rule 4 – Applications For Sewer Service (continued)

necessary, or if the Customer will be required to own, operate, and maintain a pretreatment facility, the Customer will also be so advised.

- G. When sewer charges are based on water usage, the Company reserves the right to refuse sewer service to any applicant unless said applicant agrees to install a water meter accessible by the Company, so that there will be a basis for sewer charges. The Company and Customer may agree to an estimated water use amount, on an interim basis for a period not to exceed six (6) months, to allow time to install suitable metering equipment.
- H. New service connections shall be authorized when the service inspection fee is paid to the Company based on the charges listed within these Rules and Regulations and all conditions of these Rules and Regulations pertaining to the service connection are met.
- I. The Company will determine or approve the location of the service connection. Service sewers will not be extended along public streets or roadways or through property of others in connecting with collecting sewers. If a service connection is requested at a point not already served by a collecting sewer of adequate capacity, the collecting sewer shall be extended in accordance with Rule 11 - Extension of Collecting Sewers, unless in the Company's judgment such a collecting sewer would serve no other future purpose and a service sewer may be constructed to serve the Customer's premises in a reasonable manner.
- J. A new service connection shall be authorized when all conditions in the above paragraphs, and Rule 5 – Inside Piping and Customer Service Sewer, regarding application, construction and inspection provisions, are met.

* Indicates new rate or text

+ Indicates change

DATE OF ISSUE: November 10, 2023
Month Day Year

DATE EFFECTIVE: December 1, 2023
~~December 10, 2023~~
Month Day Year

ISSUED BY Josiah Cox - President
Name of Officer Title

1630 Des Peres Road, Suite 140, St. Louis, MO 63131
Mailing Address

Name of Utility: Confluence Rivers Utility Operating Company, LLC

Service Area: Missouri Service Areas

Rules Governing Rendering of
Sewer Service**Rule 4 – Applications For Sewer Service (continued)**

- K. No substantial addition to the water using equipment or appliances connected to the sewer system shall be made by Commercial or Industrial Customers except upon written notice to and with the written consent of the Company.

Reserved for Future Use

* Indicates new rate or text

+ Indicates change

DATE OF ISSUE: November 10, 2023
Month Day Year

DATE EFFECTIVE: December 1, 2023
~~December 10, 2023~~
Month Day Year

ISSUED BY Josiah Cox - President
Name of Officer Title

1630 Des Peres Road, Suite 140, St. Louis, MO 63131
Mailing Address

FILED - Missouri Public Service Commission - 12/01/2023 - WR-2023-0006 - JS-2024-0066

Name of Utility: Confluence Rivers Utility Operating Company, LLC

Service Area: Missouri Service Areas

Rules Governing Rendering of Sewer Service

Rule 5 – Inside Piping And Customer Service Sewer

- A. The Customer will provide the service sewer at own expense and risk. As a condition of service, inside requirements of all governmental units having jurisdiction and the Company's Rules and Regulations must be met at the time of connection to the system. The Company may deny service or may discontinue service where footing drains, downspouts, sump pumps, or other sources of surface or storm water are permitted to enter the sewer system through either the inside piping or through the building sewer.
- B. The Customer is obligated to construct, repair, and maintain the service sewer from the collecting sewer to the building, and make the connection to the collecting sewer, with the approval of the Company. The Customer shall notify the Company prior to cleaning or repairing the service sewer.
- C. When a service sewer is to be connected to the collecting sewer, the plumber shall advise the Company seventy-two (72) hours in advance of when the connection is expected to be made so a representative of the Company can inspect the installation and connection. All excavations required for the installation of a Customer's service sewer and connection to the collecting sewer shall be open trench work unless otherwise approved by the Company. No backfill shall be placed until the work has been inspected by the Company. If backfill is placed prior to inspection, customer may incur charges. Pipe laying and backfill shall be performed in accordance with the latest published engineering specifications of the manufacturer of the materials used, these Rules, and all applicable local plumbing codes. In the event the Customer or the Customer's agent shall damage a tee branch, wye branch or saddle, or cause damage to the collecting sewer, then the Customer shall be responsible for the cost to repair any such damage, including replacement of pipe or appurtenances as necessary.

* Indicates new rate or text

+ Indicates change

DATE OF ISSUE: November 10, 2023
Month Day Year

DATE EFFECTIVE: December 1, 2023
~~December 10, 2023~~
Month Day Year

ISSUED BY Josiah Cox - President
Name of Officer Title

1630 Des Peres Road, Suite 140, St. Louis, MO 63131
Mailing Address

Name of Utility: Confluence Rivers Utility Operating Company, LLC

Service Area: Missouri Service Areas

Rules Governing Rendering of
Sewer Service

Rule 5 – Inside Piping And Customer Service Sewer (continued)

- D. Plumbing specifications of all governmental agencies having jurisdiction, and these Rules and Regulations, in effect at the time of connection, must be met. The Company may deny service or may discontinue service where foundation drains, downspouts, or other sources of surface or storm water are permitted to enter the sewer system through either the inside piping or through the building sewer.
- E. A separate and independent service sewer shall generally be required for every building. Exceptions are:
1. When one building stands at the rear of another building on an interior lot where a proper service sewer cannot be constructed through an adjoining easement. In that situation, the service sewer from the front building may be extended to the rear building and it will be considered as one service sewer.
 2. When two or more buildings are a part of a complex that cannot be subdivided.
- F. The gravity service sewer shall be constructed using ductile iron pipe, polyvinyl chloride pipe (PVC), ASTM specification or equal; or other suitable material approved by the Company. Only those jointing materials and methods that are approved by the Company may be used. Joints shall be tight and waterproof. Any part of the service sewer that is located within ten (10) feet of a water main or water service pipe shall be constructed of ductile iron or PVC pressure pipe. The pipe shall be bedded according to the manufacturer's specifications and on undisturbed earth or fill compacted to at least ninety-five percent (95%) proctor density. Fill may be non-organic soil or aggregate.

* Indicates new rate or text

+ Indicates change

DATE OF ISSUE: November 10, 2023
Month Day Year

DATE EFFECTIVE: December 1, 2023
~~December 10, 2023~~
Month Day Year

ISSUED BY Josiah Cox - President
Name of Officer Title

1630 Des Peres Road, Suite 140, St. Louis, MO 63131
Mailing Address

Name of Utility: Confluence Rivers Utility Operating Company, LLC

Service Area: Missouri Service Areas

Rules Governing Rendering of
Sewer Service

Rule 5 – Inside Piping And Customer Service Sewer (continued)

- G. The size and slope of the gravity service sewer shall be subject to the approval of the Company, but in no event shall the diameter be less than four (4) inches. The slope of such four (4) inch gravity sewer pipe shall not be less than one-eighth (1/8) inch per foot.
- H. Whenever possible, the service sewer shall be brought to the building at an elevation below the basement floor. No building sewer shall be laid parallel to or within three (3) feet of any bearing wall except where the service sewer enters the building area. The depth shall be sufficient to afford protection from frost. The service sewer shall be laid at a uniform grade and in straight alignment insofar as possible. Changes in direction shall be made only with properly curved pipes and fittings.
- I. Existing service sewers may be used in connection with new buildings only when they are found on examination and test to meet all requirements of the Company.
- J. In any building in which a building drain is too low to permit the required slope of the service sewer, sanitary sewage carried by such drain shall be lifted by approved artificial means and discharged to the service sewer. No water operated sewage ejector shall be used.
- K. All excavations required for the installation of a service sewer and connection to the collecting sewer shall be open trench work unless otherwise approved by the Company. Pipe laying and backfill shall be performed in accordance with the latest published engineering specifications of the manufacturer of the materials used, and all applicable local plumbing codes.

* Indicates new rate or text

+ Indicates change

DATE OF ISSUE: November 10, 2023
Month Day Year

DATE EFFECTIVE: December 1, 2023
~~December 10, 2023~~
Month Day Year

ISSUED BY Josiah Cox - President
Name of Officer Title

1630 Des Peres Road, Suite 140, St. Louis, MO 63131
Mailing Address

Name of Utility: Confluence Rivers Utility Operating Company, LLC

Service Area: Missouri Service Areas

Rules Governing Rendering of
Sewer Service

Rule 5 – Inside Piping And Customer Service Sewer (continued)

- L. The connection of the service sewer to the collecting sewer shall be made at the tee branch or wye branch if such branch is available at a suitable location. If the collecting sewer is vitrified clay pipe of twelve-inch (12") diameter or less and there is no properly located tee branch or wye branch at a suitable location, such a branch shall be furnished and installed by the Customer's Professional contractor or plumber at a location specified by the Company and by an installation method approved by the Company. If the collecting sewer is greater than twelve inches (12") in diameter, or is PVC of any size, a neat hole may be cut at a location specified by the Company, and a saddle shall be furnished installed by the Customer to which the service sewer will be connected. The invert of the service sewer at the point of connection shall be at the centerline or higher elevation of the collecting sewer. The connection shall be secure and watertight. The wye branch, tee branch, or saddle shall become a part of the Company's collecting sewer and owned by the Company after installation.
- M. A sewer disconnection device, stop cock, gate valve, or other device approved by the Company, may be required, at the discretion of the Company, to be installed by the Customer on all new Customer service sewers, or on an existing Customer service sewer if a replacement or repair near the property line is necessary. A disconnection device shall be installed by the Company on the Customer service sewer, if no such valve exists and if the Customer's sewer service must be discontinued by physical disconnection or turnoff for any reason.
- N. Any change in the location of an existing service connection and/or service sewer requested by the Customer shall be made at the Customer's expense.

* Indicates new rate or text

+ Indicates change

DATE OF ISSUE: November 10, 2023
Month Day Year

DATE EFFECTIVE: December 1, 2023
~~December 10, 2023~~
Month Day Year

ISSUED BY Josiah Cox - President
Name of Officer Title

1630 Des Peres Road, Suite 140, St. Louis, MO 63131
Mailing Address

Name of Utility: Confluence Rivers Utility Operating Company, LLC

Service Area: Missouri Service Areas

Rules Governing Rendering of
Sewer Service

Rule 5 – Inside Piping And Customer Service Sewer (continued)

- O. Company personnel may not work on piping or facilities not owned by the Company, unless authorized by the Customer. Except, the Company will work on Customer-owned Pump Units as provided for within these Rules and Regulations.
- P. The Company shall have the right to enter the Customer's premises, after reasonable notice, for the purposes of inspection to ensure compliance with these Rules and Regulations. Company personnel shall identify themselves and make these inspections only at reasonable hours.
- Q. Customer Service Sewers may not be extended along public streets or roadways or through property of others in connecting with the Company's collecting sewers. The service sewer may, however, extend through the collecting sewer easement and roadway easement as necessary in order to be connected to a collecting sewer located across and adjacent to a street in front of the Customer's living unit. The service sewer must be laid in a straight line and at right angles to the collecting sewer and the face of the structure or as nearly so as possible. Any deviation from this because of physical obstruction will be at the discretion of the Company.

* Indicates new rate or text

+ Indicates change

DATE OF ISSUE: November 10, 2023
Month Day Year

DATE EFFECTIVE: December 1, 2023
~~December 10, 2023~~
Month Day Year

ISSUED BY Josiah Cox - President
Name of Officer Title

1630 Des Peres Road, Suite 140, St. Louis, MO 63131
Mailing Address

Name of Utility: Confluence Rivers Utility Operating Company, LLC

Service Area: Missouri Service Areas

Rules Governing Rendering of Sewer Service

Reserved for Future Use

* Indicates new rate or text
+ Indicates change

FILED - Missouri Public Service Commission - 12/01/2023 - WR-2023-0006 - JS-2024-0066

DATE OF ISSUE: November 10, 2023
Month Day Year

DATE EFFECTIVE: December 1, 2023
~~December 10, 2023~~
Month Day Year

ISSUED BY Josiah Cox - President
Name of Officer Title

1630 Des Peres Road, Suite 140, St. Louis, MO 63131
Mailing Address

Name of Utility: Confluence Rivers Utility Operating Company, LLC

Service Area: Missouri Service Areas

Rules Governing Rendering of
Sewer Service

Rule 5A – Pressure Collecting Sewers – (applicable to non-Terre du Lac systems)

- A. This rule applies to customers on pressure collecting sewers, other than the Terre du Lac system, and is not applicable to customers on a gravity collecting sewer. Other rules elsewhere herein not applicable specifically to gravity collecting sewers or gravity service sewers also apply, in addition to this rule.
- B. Any customer proposing to discharge domestic sewage, and to be connected to a pressure collecting sewer, shall install at his own expense within the lot, a pump unit of suitable capacity. All pump units and components utilized in a pump unit must be approved by the Company prior to installation. Installation costs of the pump unit, electrical wiring and components, and service sewers between the dwelling and the pump unit and between the pump unit and the Company's collecting sewers shall be the responsibility of the Customer. Electricity costs for pump operation shall be the responsibility of the Customer.
- C. The Company will locate the point to which the service connection to the pressure collecting sewer will be made, and the Customer shall furnish materials for the connection. All taps to the pressure collecting sewer shall be done by the Customer's Professional contractor or plumber, and subject to inspection by the Company. One connection shall not service more than one property.
- D. The pressurized portion of the service sewer shall be constructed of materials that meet state and local regulations.
- E. A stop cock shall be installed on the pressurized portion of the service sewer near the service connection. Said stop cock shall be in a location accessible to the Company so that it may be operated by either the Company or the Customer, and shall include a provision for locking by the Company. A check valve near the stop

* Indicates new rate or text

+ Indicates change

DATE OF ISSUE: November 10, 2023
Month Day Year

DATE EFFECTIVE: December 1, 2023
~~December 10, 2023~~
Month Day Year

ISSUED BY Josiah Cox - President
Name of Officer Title

1630 Des Peres Road, Suite 140, St. Louis, MO 63131
Mailing Address

Name of Utility: Confluence Rivers Utility Operating Company, LLC

Service Area: Missouri Service Areas

Rules Governing Rendering of
Sewer Service

Rule 5A – Pressure Collecting Sewers – non-Terre du Lac systems (continued)

cock may be required by the Company, depending upon the type of pump utilized. The stop cock and check valve will be furnished, owned and maintained by the Company.

- F. In addition to other methods outlined elsewhere within these Rules, specifically Rule 7, for discontinuance of sewer service, sewer service may be disconnected by the Company by locking the stop cock in the closed position. Service shall not be resumed again except upon payment of all delinquent charges, plus any applicable approved service charge to cover the costs of resuming service, in accordance with these Rules.
- G. The gravity service sewer from the building to the pump unit and the pressurized portion of the service sewer from the pump unit to the collecting sewer shall be owned and maintained by the Customer.
- H. The pump unit shall be owned by the Customer. The Customer shall be responsible for repair, or replacement if necessary, of the tank portion of a pump unit. The Customer shall be responsible for the cost of mechanical and electrical parts, miscellaneous material, and labor, necessary for the repair of a pump unit including emergency repairs.
- I. If a Customer does not timely undertake necessary repairs to a pump unit for which the Customer is responsible, and a failure of a pump unit is causing, or is reasonably expected to cause, a discharge of untreated sewage, then the Company may, at its option, discontinue sewer service as per Rule 7 – Discontinuance of Service, including exercising the provision of Rule 7 G. where thirty (30) day notice may be

* Indicates new rate or text

+ Indicates change

DATE OF ISSUE: November 10, 2023
Month Day Year

DATE EFFECTIVE: December 1, 2023
~~December 10, 2023~~
Month Day Year

ISSUED BY Josiah Cox - President
Name of Officer Title

1630 Des Peres Road, Suite 140, St. Louis, MO 63131
Mailing Address

Name of Utility: Confluence Rivers Utility Operating Company, LLC

Service Area: Missouri Service Areas

Rules Governing Rendering of Sewer Service

Rule 5A – Pressure Collecting Sewers – non-Terre du Lac systems (continued)

waived. Or, if practical, the Company may undertake repairs to the Customer's pump unit and bill the Customer for reasonably incurred expenses for such repairs.

- J. The Company shall not be liable for parts or labor necessary due to damage caused by misuse of the pump unit. The Customer and/or the owner of the premises wherein pump units are in operation shall be responsible for the care and safekeeping of the pump unit, including electrical service to the pump unit, to prevent freezing and overflow as well as damage due to flooding caused by the pump unit.

* Indicates new rate or text

+ Indicates change

DATE OF ISSUE: November 10, 2023
Month Day Year

DATE EFFECTIVE: December 1, 2023
~~December 10, 2023~~
Month Day Year

ISSUED BY Josiah Cox - President
Name of Officer Title

1630 Des Peres Road, Suite 140, St. Louis, MO 63131
Mailing Address

Name of Utility: Confluence Rivers Utility Operating Company, LLC

Service Area: Missouri Service Areas

Rules Governing Rendering of Sewer Service

Rule 5A – Pressure Collecting Sewers – applicable to Terre du Lac system

- A. This rule applies to customers on pressure collecting sewers in the Terre du Lac service area, and is not applicable to customers on a gravity collecting sewer or customers on pressure collecting sewers in non-Terre du Lac systems. Other rules elsewhere herein not applicable specifically to gravity collecting sewers or gravity service sewers also apply, in addition to this rule.
- B. Any customer proposing to discharge domestic sewage, and to be connected to a pressure collecting sewer, shall be provided, at the Company's expense, within the lot, a pump unit of suitable capacity. All pump units and components utilized in a pump unit must be approved by the Company prior to installation. Installation costs of the pump unit, electrical wiring and components, and service sewers between the dwelling and the pump unit and between the pump unit and the Company's collecting sewers shall be the responsibility of the Company. Electricity costs for pump operation shall be the responsibility of the Customer.
- C. The Company will locate the point to which the service connection to the pressure collecting sewer will be made, and the Customer shall furnish materials for the connection. All taps to the pressure collecting sewer shall be done by the Customer's Professional contractor or plumber, and subject to inspection by the Company. One connection shall not service more than one property.
- D. The pressurized portion of the service sewer shall be constructed of copper, ductile iron or PVC pressure pipe.
- E. A stop cock shall be installed on the pressurized portion of the service sewer near the service connection. Said stop cock shall be in a location accessible to the Company so that it may be operated by either the Company or the Customer, and

* Indicates new rate or text

+ Indicates change

DATE OF ISSUE: November 10, 2023
Month Day Year

DATE EFFECTIVE: December 1, 2023
~~December 10, 2023~~
Month Day Year

ISSUED BY Josiah Cox - President
Name of Officer Title

1630 Des Peres Road, Suite 140, St. Louis, MO 63131
Mailing Address

Name of Utility: Confluence Rivers Utility Operating Company, LLC

Service Area: Missouri Service Areas

Rules Governing Rendering of
Sewer Service

Rule 5A – Pressure Collecting Sewers – applicable to Terre du Lac system (continued)

- F. shall include a provision for locking by the Company. A check valve near the stop cock may be required by the Company, depending upon the type of pump utilized. The stop cock and check valve will be furnished, owned and maintained by the Company.
- G. In addition to other methods outlined elsewhere within these Rules, specifically Rule 7, for discontinuance of sewer service, sewer service may be disconnected by the Company by locking the stop cock in the closed position. Service shall not be resumed again except upon payment of all delinquent charges, plus any applicable approved service charge to cover the costs of resuming service, in accordance with these Rules.
- H. The gravity service sewer from the building to the pump unit and the pressurized portion of the service sewer from the pump unit to the collecting sewer shall be owned and maintained by the Customer.
- I. The pump unit shall be owned by the Company. The Customer, however, shall be responsible for repair, or replacement if necessary, of the tank portion of a pump unit. The Company shall be responsible for the cost of mechanical and electrical parts, miscellaneous material, and labor, necessary for the repair of a pump unit including emergency repairs.
- J. The Company shall not be liable for parts or labor necessary due to damage caused by misuse of the pump unit. The Customer and/or the owner of the premises wherein pump units are in operation shall be responsible for the care and safekeeping of the pump unit, including electrical service to the pump unit, to prevent freezing and overflow as well as damage due to flooding caused by the pump unit.

* Indicates new rate or text

+ Indicates change

DATE OF ISSUE: November 10, 2023
Month Day Year

DATE EFFECTIVE: December 1, 2023
~~December 10, 2023~~
Month Day Year

ISSUED BY Josiah Cox - President
Name of Officer Title

1630 Des Peres Road, Suite 140, St. Louis, MO 63131
Mailing Address

Name of Utility: Confluence Rivers Utility Operating Company, LLC

Service Area: Missouri Service Areas

Rules Governing Rendering of
Sewer Service

Rule 6 – Improper Waste or Excessive Use

A. In the event that the Customer to be served proposes to discharge, or actually consistently discharges, an abnormally high volume or strength of waste, the Company may require:

1. The Customer's professional contractor or plumber to install a pretreatment facility, grease trap or other device on the premises, to prevent the exceeding of discharge limits, or other adverse impacts upon the Company's system. The installation of any such device as well as its operation and maintenance shall be the responsibility of the Customer, and subject to approval and inspection by the Company.
2. The Customer to enter into a special contract with the Company for treatment of the Customer's discharge, that could require an enlargement of the Company's existing sewage treatment plant or the construction of a temporary sewage treatment plant, and/or the construction or reconstruction of sewer lines or pump facilities, in a form approved by the Missouri Public Service Commission with a rate applicable to the Customer to be included within this Schedule of Rates, Rules, and Regulations, that is fair and reasonable to both parties and so as not to constitute a burden upon the Company or the existing Customers of the Company.

B. No Customer shall discharge or cause to be discharged any storm water, surface water, ground water, swimming pool water, roof runoff, sub-surface drainage, or cooling water into the collecting sewers.

C. The Customer shall not tamper with, by-pass, remove, or willfully damage a water meter that is used for calculation of sewer bills, or allow any such action.

D. The Customer shall not attempt to discharge sewage either by an unauthorized service connection or direct unauthorized connection to a service sewer.

* Indicates new rate or text

+ Indicates change

DATE OF ISSUE: November 10, 2023
Month Day Year

DATE EFFECTIVE: December 1, 2023
~~December 10, 2023~~
Month Day Year

ISSUED BY Josiah Cox - President
Name of Officer Title

1630 Des Peres Road, Suite 140, St. Louis, MO 63131
Mailing Address

Service Area: Missouri Service Areas

FILED - Missouri Public Service Commission - 12/01/2023 - WR-2023-0006 - JS-2024-0066

Name of Utility: Confluence Rivers Utility Operating Company, LLC

Service Area: Missouri Service Areas

Rules Governing Rendering of Sewer Service

Rule 6 – Improper Waste or Excessive Use (continued)

7. No ashes, cinders, sand, mud, straw, shavings, metal, glass, rags, feathers, tar, plastics, wood or any other solid or viscous substance capable of causing obstruction to the flow in sewers or other interference with the proper operation of the sewer system.
 8. No wastewater having a pH less than 5.0 or greater than 9.0, or having any other corrosive property, capable of causing damage or hazard to structures, equipment or personnel of the Company.
 9. No wastewater containing heavy metals, toxic material, or Chemical Oxygen Demand (C.O.D.), in sufficient quantity to disrupt the operation of treatment facilities, or exceeding any limits which may be specified in a service contract for any such substance.
- G. When required by the Company, the Customer service sewer carrying industrial wastes shall include a suitable control manhole in the Customer service sewer to facilitate observation, sampling and measurement of the wastes. Such manhole, when required, shall be accessible and safely located and shall be constructed in accordance with plans approved by the Company. The manhole shall be installed by the Customer at their expense, and shall be maintained by them so as to be safe and accessible at all times.
- H. All measurements, tests and analysis of the characteristics of wastes and waters to which reference is made herein, shall be determined in accordance with “Standard Methods of Analysis of Water, Sewage and Industrial Wastes” as published by the American Public Health Association and shall be determined at the control manhole provided for herein, or upon suitable samples taken at said control manhole.

* Indicates new rate or text

+ Indicates change

DATE OF ISSUE: November 10, 2023
 Month Day Year

DATE EFFECTIVE: December 1, 2023
~~December 10, 2023~~
 Month Day Year

ISSUED BY Josiah Cox - President
 Name of Officer Title

1630 Des Peres Road, Suite 140, St. Louis, MO 63131
 Mailing Address

Name of Utility: Confluence Rivers Utility Operating Company, LLC

Service Area: Missouri Service Areas

Rules Governing Rendering of Sewer Service

Rule 6 – Improper Waste or Excessive Use (continued)

In the event that no special manhole has been required, the control manhole shall be considered to be the nearest downstream manhole in the Company's collecting sewer to the point at which the service sewer is connected.

* Indicates new rate or text

+ Indicates change

DATE OF ISSUE: November 10, 2023
Month Day Year

DATE EFFECTIVE: December 1, 2023
~~December 10, 2023~~
Month Day Year

ISSUED BY Josiah Cox - President
Name of Officer Title

1630 Des Peres Road, Suite 140, St. Louis, MO 63131
Mailing Address

Name of Utility: Confluence Rivers Utility Operating Company, LLC

Service Area: Missouri Service Areas

Rules Governing Rendering of
Sewer Service*Reserved for Future Use*

* Indicates new rate or text

+ Indicates change

FILED - Missouri Public Service Commission - 12/01/2023 - WR-2023-0006 - JS-2024-0066

DATE OF ISSUE: November 10, 2023
Month Day YearDATE EFFECTIVE: December 1, 2023
~~December 10, 2023~~
Month Day YearISSUED BY Josiah Cox - President
Name of Officer Title1630 Des Peres Road, Suite 140, St. Louis, MO 63131
Mailing Address

Name of Utility: Confluence Rivers Utility Operating Company, LLC

Service Area: Missouri Service Areas

Rules Governing Rendering of Sewer Service

Rule 7 – Discontinuance of Service

A. The Company may discontinue service for any of the following reasons:

1. Non-payment of a delinquent account not in dispute; or
2. Resale of sewer service; or
3. Failure to post a security deposit or guarantee acceptable to the utility; or
4. Unauthorized interference, diversion or use of the utility service situated or delivered on or about the Customer's premises; or
5. Misrepresentation of identity in obtaining utility service; or
6. Enclosing or obstructing any meter so as to make reading or repairs unreasonably difficult, or
7. Failure to comply with the terms and conditions of a settlement agreement.
8. Refusal after reasonable notice to grant access at reasonable times to equipment installed upon the premises of the Customer for the purpose of inspection, meter reading, maintenance or replacement; or
9. To protect the Company against fraud or abuse; or
10. Violation of any of these Rules and Regulations on file with and approved by the Missouri Public Service Commission, for unauthorized resale of sewer service, or for any condition which adversely affects the safety of the Customer or other persons, or the integrity of the utility's sewer system; or

* Indicates new rate or text

+ Indicates change

DATE OF ISSUE: November 10, 2023
Month Day Year

DATE EFFECTIVE: December 1, 2023
~~December 10, 2023~~
Month Day Year

ISSUED BY Josiah Cox - President
Name of Officer Title

1630 Des Peres Road, Suite 140, St. Louis, MO 63131
Mailing Address

Name of Utility: Confluence Rivers Utility Operating Company, LLC

Service Area: Missouri Service Areas

Rules Governing Rendering of Sewer Service

Rule 7 – Discontinuance of Service (continued)

11. Non-payment of a sewer bill issued by the Company or by a sewer utility requesting discontinuance of water service by an agreement between the Company and such sewer utility. When water service is discontinued for non-payment of a sewer bill and if the sewer bill is not issued by the Company, any service charges for turn on/off or disconnection/reconnection within these Rules and Regulations shall not apply, and notice to the Customer shall be provided by rules and procedure applicable to the Customer's sewer service in lieu of notification required by these Rules and Regulations.

B. Discontinuance of service may be accomplished by, but not limited to, physical disconnection or turn-off of the Customer's service sewer from the Company's collecting sewer. Discontinuance of sewer service for non-payment of a sewer bill may be accomplished by physical disconnection or turn-off, or discontinuance by turn-off of water service by the Customer's water utility at the request of the Company. In such cases where discontinuance is accomplished by turn-off of water service:

1. If sewer billing is combined with water billing, Customers will be notified by the water utility by the terms of its rules normally practiced for discontinuance of water service; or
2. If sewer billing is not combined with water billing, Customers will be notified by the terms of paragraphs F. and H., below, and not by those of any water utility.

C. Reconnection of any Customer after discontinuance of service by authority of this rule will be made subject to payment of the cost of reconnection.

* Indicates new rate or text

+ Indicates change

DATE OF ISSUE: November 10, 2023
Month Day Year

DATE EFFECTIVE: December 1, 2023
~~December 10, 2023~~
Month Day Year

ISSUED BY Josiah Cox - President
Name of Officer Title

1630 Des Peres Road, Suite 140, St. Louis, MO 63131
Mailing Address

Name of Utility: Confluence Rivers Utility Operating Company, LLC

Service Area: Missouri Service Areas

Rules Governing Rendering of Sewer Service

Rule 7 – Discontinuance of Service (continued)

- D. Where the owner of rental property is the Customer and has been notified of the intent of disconnection, the tenants shall be given the opportunity in a reasonable and timely manner to pay delinquent bills in lieu of disconnection of service.
- E. None of the following shall constitute sufficient cause for the Company to discontinue service:
1. The failure of the Customer to pay for merchandise, appliances, or service not subject to Commission jurisdiction as an integral part of the utility service provided by the Company; or
 2. The failure of the Customer to pay for service received at a separate point of service, residence, or location. In the event of discontinuance or termination of service at a separate residential point of service, residence, or location in accordance with these rules, the Company may transfer and bill any unpaid balance to any other residential service account of the Customer and may discontinue service after twenty-one (21) days after rendition of the combined bill, for nonpayment, in accordance with this rule; or
 3. The failure of the customer to pay for a different class of service received at the same or different location. The placing of more than one (1) service connection at the same location for the purpose of billing the usage of specific devices under operational rate schedules or provisions is not construed as a different class of service for the purpose of this rule; or
 4. The failure to pay the bill of another customer, unless the customer whose service is sought to be discontinued received substantial benefit and use of the service billed to the other customer; or

* Indicates new rate or text

+ Indicates change

DATE OF ISSUE: November 10, 2023
Month Day Year

DATE EFFECTIVE: December 1, 2023
~~December 10, 2023~~
Month Day Year

ISSUED BY Josiah Cox - President
Name of Officer Title

1630 Des Peres Road, Suite 140, St. Louis, MO 63131
Mailing Address

Name of Utility: Confluence Rivers Utility Operating Company, LLC

Service Area: Missouri Service Areas

Rules Governing Rendering of
Sewer Service

Rule 7 – Discontinuance of Service (continued)

5. The failure of a previous owner or occupant of the premises to pay an unpaid or delinquent bill except where the previous occupant remains an occupant of the living unit; or
 6. The failure to pay a bill correcting a previous underbilling, whenever the customer claims an inability to pay the corrected amount, unless a utility has offered the customer a payment arrangement equal to the period of underbilling.
- F. Unless discontinuance is accomplished by turn-off of water service and discontinuance notice is provided by the water utility, then at least thirty (30) days prior to discontinuance of service, the Company shall mail a written notice to the Customer by certified mail, return receipt requested or by electronic verification, with a copy of the notice sent to the Public Service Commission and a copy to the property owner if different than the Customer and if known by the Company. If the Company intends to discontinue service to a multi-tenant dwelling with occupants who are not customers, a notice shall also be conspicuously posted in the building ten (10) days prior to the proposed discontinuance, along with information pertaining to how one or more of the tenants may apply to become customers. Discontinuance shall occur within thirty (30) calendar days after the date given as the discontinuance date, shall occur between the hours of 8:00 a.m. and 4:00 p.m., and shall not occur on a day when the Company will not be available to reconnect service or on a day immediately preceding such a day. The thirty (30) day notice may be waived if there is any waste discharge that might be detrimental to the health and safety of the public, or cause damage to the sewer system. In the event of discontinuance of service without the thirty (30) day notice as above provided, the Customer and the Missouri Public Service Commission shall be notified immediately with a statement of the reasons for such discontinuance of service.
- G. A discontinuance notice provided to a customer shall include:

* Indicates new rate or text

+ Indicates change

DATE OF ISSUE: November 10, 2023
Month Day Year

DATE EFFECTIVE: December 1, 2023
~~December 10, 2023~~
Month Day Year

ISSUED BY Josiah Cox - President
Name of Officer Title

1630 Des Peres Road, Suite 140, St. Louis, MO 63131
Mailing Address

Name of Utility: Confluence Rivers Utility Operating Company, LLC

Service Area: Missouri Service Areas

Rules Governing Rendering of
Sewer Service

Rule 7 – Discontinuance of Service (continued)

1. The name and address of the Customer, the service address if different than the Customer's address; and
 2. A statement of the reason for the proposed discontinuance of service and the cost for reconnection; and
 3. How the customer may avoid the discontinuance; and
 4. The possibility of a payment agreement if the claim is for a charge not in dispute and the Customer is unable to pay the charge in full at one time; and
 5. A telephone number the Customer may call from the service location without incurring toll charges and the address and any available electronic contact information of the utility prominently displayed where the customer may make an inquiry.
- H. The Company shall make reasonable efforts to contact the Customer, at least twenty-four (24) hours prior to any discontinuance, regarding the reason(s) for discontinuance of service, and the resolution. If discontinuance of service would affect an occupant who is not the Company's Customer, or is not responsible for payment of the bill, then the Company shall make reasonable efforts to inform such occupant(s).
- I. The Company shall postpone the discontinuance if personnel will not be available to restore service the same day, or if personnel will not be available to restore service the following day. The Company also shall postpone discontinuance if a medical emergency exists on the premises, however the postponement may be limited to twenty-one (21) days, and the Company may require proof of a medical emergency.

* Indicates new rate or text

+ Indicates change

DATE OF ISSUE: November 10, 2023
Month Day Year

DATE EFFECTIVE: December 1, 2023
~~December 10, 2023~~
Month Day Year

ISSUED BY Josiah Cox - President
Name of Officer Title

1630 Des Peres Road, Suite 140, St. Louis, MO 63131
Mailing Address

Name of Utility: Confluence Rivers Utility Operating Company, LLC

Service Area: Missouri Service Areas

Rules Governing Rendering of
Sewer Service

Rule 7 – Discontinuance of Service (continued)

- J. The Company shall have the right to enter the Customer's premises for purposes of discontinuance of service in compliance with these Rules and Regulations. Discontinuance of service will be made during reasonable hours. Company personnel shall identify themselves and announce the intention to discontinue service, or leave a conspicuous notice of the discontinuance. The Company shall have the right to communicate with the owner of the Customer's Unit for purposes of gaining access to the property for discontinuance of service in accordance with the Missouri Public Service Commission's billing practices, but any extra costs for arranging such access shall not be charged to the Customer's account.
- K. The provisions of paragraphs I. and K., above, may be waived if safety of Company personnel while at the premises is a consideration.
- L. Discontinuance of service to a unit for any reason shall not prevent the Company from pursuing any lawful remedy by action at law or otherwise for the collection of monies due from the Customer.
- M. In case the Company discontinues its service for any violation of these Rules and Regulations, then any monies due the Company shall become immediately due and payable.
- N. The Company has the right to refuse or to discontinue service to any unit to protect itself against fraud or abuse.
- O. The Company shall deal with Customers and handle Customer accounts in accordance with the Missouri Public Service Commission's Utility Billing Practices.
- P. Applicable Turn-off and turn-on charges are specified in the Schedule of Service Charges.

* Indicates new rate or text

+ Indicates change

DATE OF ISSUE: November 10, 2023
Month Day Year

DATE EFFECTIVE: December 1, 2023
~~December 10, 2023~~
Month Day Year

ISSUED BY Josiah Cox - President
Name of Officer Title

1630 Des Peres Road, Suite 140, St. Louis, MO 63131
Mailing Address

Service Area: Missouri Service Areas

1630 Des Peres Road, Suite 140, St. Louis, MO 63131
Mailing Address

Service Area: Missouri Service Areas

FILED - Missouri Public Service Commission - 12/01/2023 - WR-2023-0006 - JS-2024-0066

Name of Utility: Confluence Rivers Utility Operating Company, LLC

Service Area: Missouri Service Areas

Rules Governing Rendering of Sewer Service

Rule 10 – Bills for Service

- A. The charges for sewer service shall be at the rates specified in the Schedule of Rates in these Rules and Regulations. Service charges for connection or disconnection are set forth in the Schedule of Service Charges.
- B. A Customer who has made application for, or who is or has been taking sewer service at one or more units connected to the collecting sewer, shall be held liable for payment of any applicable charges for service furnished to such units from the date of connection until the date requested by the Customer in writing for service to be terminated, or until service is discontinued by the Company.
- C. The owner of the premises, the occupant and the user of the service shall be jointly and severally liable to pay for the sewer service to such premises; and the service is furnished to the premises by the Company only upon the condition that the owner of the premises, occupant and user of the services are jointly and severally liable to the Company. In accordance with 20 CSR 4240-13.050, debts incurred by one tenant will not be conveyed to a successive tenant. This provision is applicable only to new accounts established after the effective date of this tariff sheet.
- D. Bills for sewer service will be mailed or delivered to the Customer's last address as shown by the records of the Company, but failure to receive the bill will not relieve the Customer from the obligation to pay the same.
- E. Payments shall be made at the office of the Company or at a convenient location designated by the Company, by ordinary mail, or by electronic methods employed by the Company. Payment must be received by the close of business on the date due, unless the date due falls on a non-business day in which case payment must be received by the next business day.

* Indicates new rate or text

+ Indicates change

DATE OF ISSUE: November 10, 2023
Month Day Year

DATE EFFECTIVE: December 1, 2023
~~December 10, 2023~~
Month Day Year

ISSUED BY Josiah Cox - President
Name of Officer Title

1630 Des Peres Road, Suite 140, St. Louis, MO 63131
Mailing Address

Name of Utility: Confluence Rivers Utility Operating Company, LLC

Service Area: Missouri Service Areas

Rules Governing Rendering of
Sewer Service

Rule 10 – Bills for Service (continued)

- F. Neither the Company nor the Customer will be bound by bills rendered under mistake of fact as to the quantity of service rendered or as a result of clerical error. Customers will be held responsible for charges based on service provided.
- G. Separate bills shall be rendered monthly for each location at which sewer service is provided, even though one entity may be the Customer at such separate locations. All bills for service under this schedule will be rendered in arrears on a monthly basis.
- H. Bills shall have the due date indicated on the bill. Bills will be rendered net, bearing the last date on which payment will then be considered delinquent. The period after which the payment is considered delinquent is a minimum of 21 days after rendition of the bill. Bills unpaid after the stated due date will be delinquent and the Company shall have the right to discontinue service in accordance with Rule 8. Delinquent bills may be subject to a late charge as provided in the Schedule of Service Charges. The Company shall not be required to restore or connect any new service for such delinquent Customers until the unpaid account due the Company under these Rules and Regulations has been paid in full or arrangements satisfactory to the Company have been made to pay said account.
- I. When bills are rendered for a period of less than a complete billing period due to the connection or termination of service, the billing shall be for the proportionate part of the monthly charge, or where water usage is the basis for the charge, at the appropriate rate for water used.
- J. Customers terminating after taking service for less than one month shall pay not less than the monthly minimum. The owner of the property served will be held responsible for ultimate payment of a bill. If the customer is a tenant of rental property, copies of all notices of violations of the rules, or of disconnection of service shall also be sent to the owner of the property if the owner is known to the Company.

* Indicates new rate or text

+ Indicates change

DATE OF ISSUE: November 10, 2023
Month Day Year

DATE EFFECTIVE: December 1, 2023
~~December 10, 2023~~
Month Day Year

ISSUED BY Josiah Cox - President
Name of Officer Title

1630 Des Peres Road, Suite 140, St. Louis, MO 63131
Mailing Address

Name of Utility: Confluence Rivers Utility Operating Company, LLC

Service Area: Missouri Service Areas

Rules Governing Rendering of
Sewer Service

Rule 10 – Bills for Service (continued)

K. Unless sewer charges are billed in advance, the Company may require a security deposit or other guarantee as a condition of new service if the Applicant:

1. Has a past-due bill which accrued within the last five (5) years and, at the time of the request for service, remains unpaid and not in dispute with a utility for the provision of the same type of service; or,
2. Has, in an unauthorized manner, within the last five (5) years prior to applying for service, interfered with or diverted the service of a utility in the provision of the same type of service; or,
3. Is unable to establish a credit rating with the Company. Adequate credit rating for a residential Customer shall be established if the Customer:
 - a. Owns or is purchasing a home; or,
 - b. Is and has been regularly employed full time for at least one (1) year; or,
 - c. Has an adequate and regular source of income; or
 - d. Can provide adequate credit references from a commercial credit source.

L. Unless sewer charges are billed in advance, the Company may require a security deposit or other acceptable written guarantee of payment as a condition of continued or re-establishing service if service if:

1. The service of the Customer has been discontinued for non-payment of a delinquent account not in dispute; or,
2. The Customer has interfered with, diverted or, in an unauthorized manner, used utility service delivered to the customer's premises; or,

* Indicates new rate or text

+ Indicates change

DATE OF ISSUE: November 10, 2023
Month Day Year

DATE EFFECTIVE: December 1, 2023
~~December 10, 2023~~
Month Day Year

ISSUED BY Josiah Cox - President
Name of Officer Title

1630 Des Peres Road, Suite 140, St. Louis, MO 63131
Mailing Address

Name of Utility: Confluence Rivers Utility Operating Company, LLC

Service Area: Missouri Service Areas

Rules Governing Rendering of
Sewer Service

Rule 10 – Bills for Service (continued)

3. The Customer has failed to pay undisputed bills before the delinquency date for five (5) billing periods out of twelve (12) consecutive monthly billing periods. Prior to requiring a customer to post a deposit under this subsection, the utility shall send the customer a written notice explaining the utility's right to require a deposit or include such explanation with each written discontinuance notice.
- M. The amount of a security deposit shall not exceed utility charges applicable to two (2) times the highest bill or four (4) times the average bill, computed on estimated or actual annual usage, during the most proximate twelve (12) month period at the service location or, in the case of a new customer, which is assessed a deposit, one-sixth (1/6) of the estimated annual bill for monthly billed customers for utility charges at the requested service location.
- N. Interest shall be credited annually on all deposits or paid upon the return of the deposit to the customer whichever occurs first. Interest shall not accrue after the utility has made reasonable effort to return the deposit. Interest will be paid at a per annum rate equal to the prime bank lending rate, as published in the *Wall Street Journal* for the last business day of the preceding calendar year, plus one (1) percentage point. Interest may be credited to the Customer's account.
- O. Upon discontinuance or termination of service, other than for a change of service address, it shall be credited, with accrued interest, to the utility charges stated on the final bill and the balance, if any, shall be returned to the customer within twenty-one (21) days of the rendition of the final bill.
- P. After a Customer has paid proper and undisputed utility bills by the due dates, for a period not to exceed one (1) year, credit shall be established or re-established, and the deposit and any interest due shall be refunded. The utility may withhold full refund of the deposit pending resolution of a disputed matter.

* Indicates new rate or text

+ Indicates change

DATE OF ISSUE: November 10, 2023
Month Day Year

DATE EFFECTIVE: December 1, 2023
~~December 10, 2023~~
Month Day Year

ISSUED BY Josiah Cox - President
Name of Officer Title

1630 Des Peres Road, Suite 140, St. Louis, MO 63131
Mailing Address

Name of Utility: Confluence Rivers Utility Operating Company, LLC

Service Area: Missouri Service Areas

Rules Governing Rendering of
Sewer Service

Rule 10 – Bills for Service (continued)

- Q. The utility shall give a receipt for deposits received, but shall also keep accurate records of deposits, including Customer name, service address, amounts, interest, attempts to refund and dates of every activity regarding the deposit.
- R. No deposit or guarantee or additional deposit or guarantee shall be required by a utility because of race, sex, creed, national origin, marital status, age, number of dependents, source of income, disability, or geographical area of residence. Further, a utility shall permit an Applicant or Customer to pay the deposit in installments unless the Company can show: (i) Applicant or Customer has in an unauthorized manner, interfered with, or diverted the same type of service within the last five (5) years; or (ii) a likelihood that the Customer does not intend to pay for the service.
- S. In lieu of a deposit a utility may accept a written guarantee. The limit of the guarantee shall not exceed the amount of a cash deposit. A guarantor shall be released upon satisfactory payment of all undisputed utility charges during the last twelve (12) billing months. Payment of a charge is satisfactory if received prior to the date upon which the charge becomes delinquent, provided it is not in dispute.
- T. All billing matters shall be handled in accordance with the Missouri Public Service Commission's Rules and Regulations.

* Indicates new rate or text

+ Indicates change

DATE OF ISSUE: November 10, 2023
Month Day Year

DATE EFFECTIVE: December 1, 2023
~~December 10, 2023~~
Month Day Year

ISSUED BY Josiah Cox - President
Name of Officer Title

1630 Des Peres Road, Suite 140, St. Louis, MO 63131
Mailing Address

Name of Utility: Confluence Rivers Utility Operating Company, LLC

Service Area: Missouri Service Areas

Rules Governing Rendering of Sewer Service

Reserved for Future Use

* Indicates new rate or text

+ Indicates change

FILED - Missouri Public Service Commission - 12/01/2023 - WR-2023-0006 - JS-2024-0066

DATE OF ISSUE: November 10, 2023
Month Day Year

DATE EFFECTIVE: December 1, 2023
~~December 10, 2023~~
Month Day Year

ISSUED BY Josiah Cox - President
Name of Officer Title

1630 Des Peres Road, Suite 140, St. Louis, MO 63131
Mailing Address

Name of Utility: Confluence Rivers Utility Operating Company, LLC

Service Area: Missouri Service Areas

Rules Governing Rendering of Sewer Service

Rule 11 – Extension Of Collecting Sewers

- A. Collecting sewers will be extended within the Company's certificated service area, at the applicant's cost, if service is requested by the applicant at a location where facilities do not exist (the "applicant" is sometimes referred to in this rule as the "original applicant"). The applicant shall enter into a contract with the Company. The applicant may choose to have the Company perform all work under the terms and conditions of Paragraph C, following, or have a private contractor perform the work under the terms and conditions of Paragraph D, following. For purposes of this rule, an extension could include, in addition to a collecting sewer, one or more pump station or treatment plant facilities, as necessary to provide the service.
- B. The pipe used in making extensions shall be of a type and size which will be reasonably adequate for the area to be served. Such determination as to size and type of pipe shall be left solely to the judgment of the Company. If the Company desires a pipe size, lift station, treatment plant, or any other facility larger than reasonably required to provide service to the applicant, the additional cost due to larger size shall be borne by the Company.
- C. The Company will extend collecting sewers for the applicant under the following terms and conditions:
1. Upon receipt of written application for service as provided in Rule 4, Applications for Service, the Company will provide the applicant an itemized estimate of the cost of the proposed extension. Said estimate shall include the cost of all labor and materials required, including reconstruction of existing facilities if necessary, and the direct costs associated with supervision, engineering, permits, and bookkeeping.
 2. The applicant shall enter into a contract with the Company for the installation of said extension and shall tender to the Company a contribution-in-aid-of-construction equal to the amount determined in Paragraph C (1) above, plus any appropriate fees as provided in the Schedule of Rates or the Schedule of Service Charges.

* Indicates new rate or text

+ Indicates change

DATE OF ISSUE: November 10, 2023
Month Day Year

DATE EFFECTIVE: December 1, 2023
~~December 10, 2023~~
Month Day Year

ISSUED BY Josiah Cox - President
Name of Officer Title

1630 Des Peres Road, Suite 140, St. Louis, MO 63131
Mailing Address

Name of Utility: Confluence Rivers Utility Operating Company, LLC

Service Area: Missouri Service Areas

Rules Governing Rendering of
Sewer Service

Rule 11 – Extension Of Collecting Sewers (continued)

3. If, as a result of reasonably unforeseen circumstances, the actual cost of the extension exceeds the estimated cost of the extension, the applicant shall pay the additional cost.
- D. When the applicant elects to construct an extension, the Company will connect said extension to its existing collecting sewers under the following terms and conditions:
1. Applicant shall enter into a contract with the Company which provides that the applicant construct said collecting sewers and/or other facilities to meet the requirements of all governmental agencies and the Company's rules. Plans for the extension shall be submitted to the Company for approval prior to construction. Applicant's choice of construction contractor is subject to approval by the Company. Applicant shall contribute said facilities to the Company with a detailed accounting of the actual cost of construction, and contribute to the Company the estimated reasonable cost of the Company's inspection.
 2. The Company, or its representative, shall have the right to inspect and test the extension prior to connecting it to the existing collecting sewers and acceptance of ownership.
 3. Connection of the extension to existing Company collecting sewers shall be made by, or under direct supervision of, the Company or its representative.
 4. The Company shall have the right to refuse ownership and responsibility for the sewer extension until applicant has met the contractual obligations as provided in Paragraph D (1).
- E. The cost to additional applicants connecting to the sewer contributed by the original applicant shall be as follows:

* Indicates new rate or text

+ Indicates change

December 1, 2023

DATE OF ISSUE: November 10, 2023
Month Day Year

DATE EFFECTIVE: ~~December 10, 2023~~
Month Day Year

ISSUED BY Josiah Cox - President
Name of Officer Title

1630 Des Peres Road, Suite 140, St. Louis, MO 63131
Mailing Address

Name of Utility: Confluence Rivers Utility Operating Company, LLC

Service Area: Missouri Service Areas

Rules Governing Rendering of
Sewer Service

Rule 11 – Extension Of Collecting Sewers (continued)

1. For a single-family residential applicant applying for service in a platted subdivision, the Company shall divide the actual cost of the extension, including income tax impact if any, by the number of lots abutting said extension to determine the per lot extension cost. When counting lots, corner lots which abut existing sewers shall be excluded.
2. For a single-family residential applicant requesting service to areas that are not platted in subdivision lots, the applicant's cost shall be equal to the total cost of the extension times 100 feet divided by the total length of the extension in feet.
3. For an industrial, commercial, or multi-family residential applicant, the cost will be equal to the amount calculated for a single-family residence in E (1) above or E (2) above, as appropriate, multiplied by a water usage factor. The water usage factor shall be determined by dividing the average monthly usage in gallons by 7,000 gallons, but shall not be less than 1.

F. Refunds of contributions shall be made to the original applicant as follows:

1. Should the actual cost of an extension constructed by the Company under Paragraph C, or actual costs for inspection by the Company under Paragraph D, above, be less than the estimated cost, the Company shall refund the difference as soon as the actual cost has been ascertained.
2. During the first ten years after the extension is completed, the Company will refund to the original applicant who paid for the extension monies collected from additional applicants in accordance with Paragraph E above.
3. The sum of all refunds to the applicant shall not exceed the total contribution, including income tax and inspection costs associated with the extension, which the applicant has paid.

* Indicates new rate or text

+ Indicates change

DATE OF ISSUE: November 10, 2023
Month Day Year

DATE EFFECTIVE: December 1, 2023
~~December 10, 2023~~
Month Day Year

ISSUED BY Josiah Cox - President
Name of Officer Title

1630 Des Peres Road, Suite 140, St. Louis, MO 63131
Mailing Address

Name of Utility: Confluence Rivers Utility Operating Company, LLC

Service Area: Missouri Service Areas

Rules Governing Rendering of Sewer Service

Rule 11 – Extension Of Collecting Sewers (continued)

4. If two or more entities are considered an original applicant, the refund shall be distributed to each entity based upon the percentage of the actual extension cost contributed by each entity.
- G. Any extension made under this rule shall be and remain the property of the Company in consideration of its perpetual upkeep and maintenance.
- H. The Company reserves the right to connect additional extensions to a collecting sewer contributed by the applicant. The connection of new customers to such additional extensions shall not entitle the applicant to any refund.

* Indicates new rate or text

+ Indicates change

DATE OF ISSUE: November 10, 2023
Month Day Year

DATE EFFECTIVE: December 1, 2023
~~December 10, 2023~~
Month Day Year

ISSUED BY Josiah Cox - President
Name of Officer Title

1630 Des Peres Road, Suite 140, St. Louis, MO 63131
Mailing Address