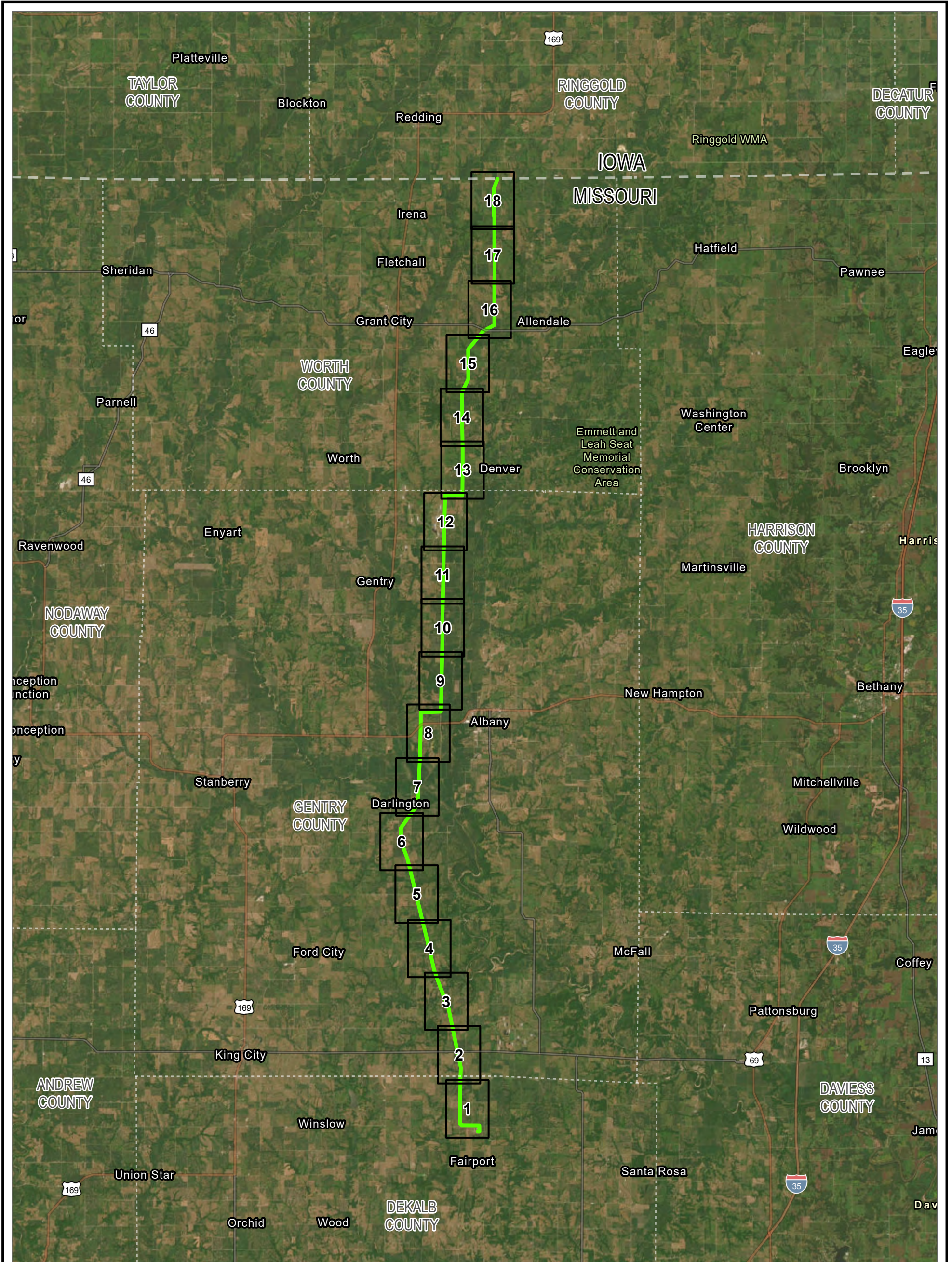
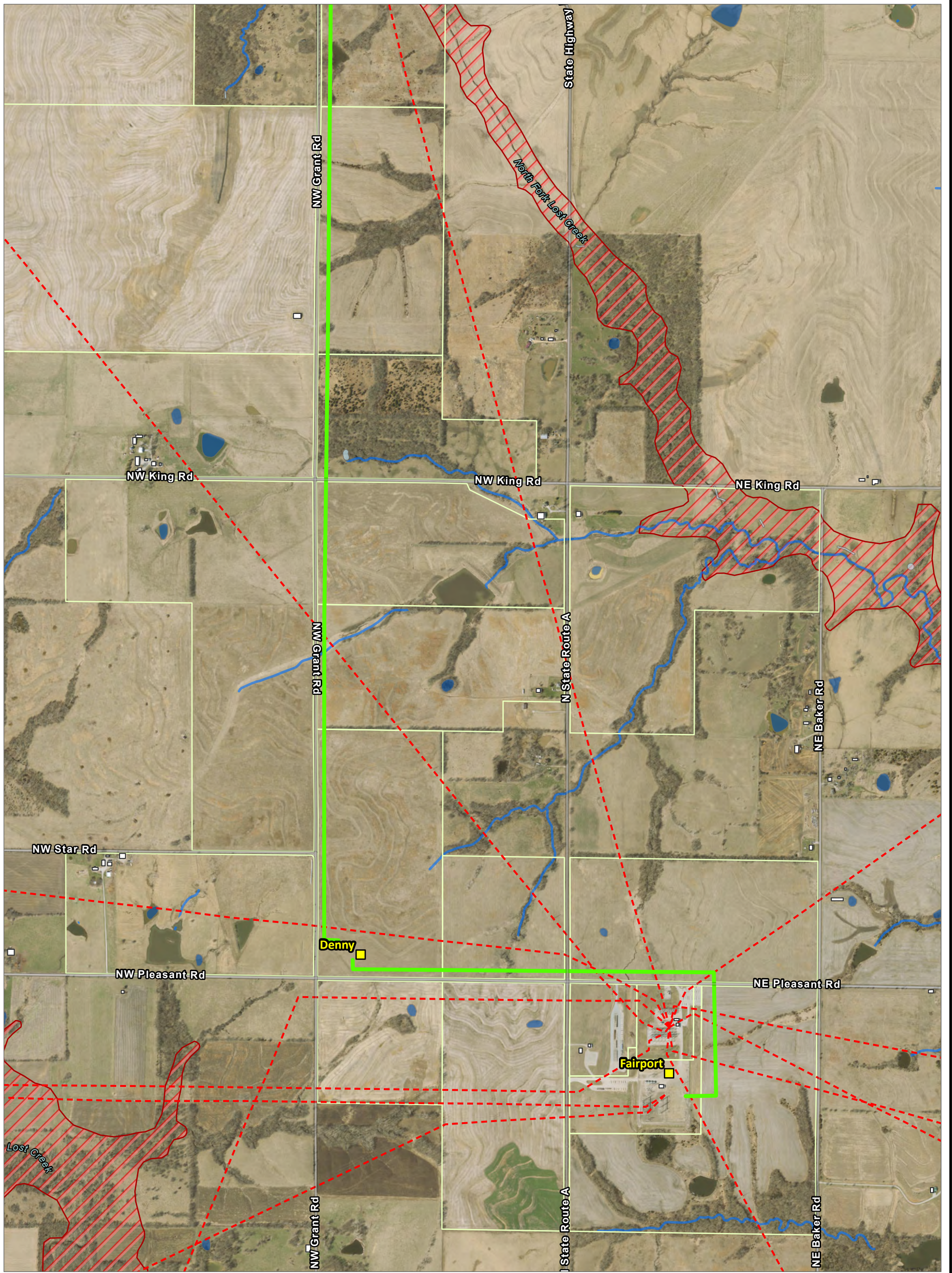


COORDINATE SYSTEM: NAD 1983 STATEPLANE MISSOURI WEST FIPS 2403 FEET; MAP ROTATION: 0
 -- SAVED BY: DSWEENEY ON 7/10/2024, 11:00:52 AM; FILE PATH: T:\1-PROJECTS\AMEREN\510324_AMEREN_DENNY_SITING\2-APRX\AMEREN_DENNY_SITING_HB_V2.APRX; LAYOUT NAME: DEN-ORL_PREFERRED_COVER



<p>— PROPOSED ROUTE DO-28</p> <p> MAP SHEET</p> <p> COUNTY BOUNDARY</p>		<p>PROJECT: FAIRPORT - DENNY - IA/MO STATE BORDER TRANSMISSION SITING PROJECT</p> <p>TITLE: PROPOSED ROUTE OVERVIEW</p> <table border="1" style="width: 100%; border-collapse: collapse;"> <tr> <td style="font-size: small;">DRAWN BY:</td> <td style="font-size: small;">D. SWEENEY</td> <td style="font-size: small;">PROJ. NO.:</td> <td style="font-size: small;">510324.0000</td> </tr> <tr> <td style="font-size: small;">CHECKED BY:</td> <td style="font-size: small;">R. SUBIT</td> <td colspan="2" rowspan="2" style="text-align: center; vertical-align: middle;">MAP INDEX</td> </tr> <tr> <td style="font-size: small;">APPROVED BY:</td> <td style="font-size: small;">J. NICHOLAS</td> </tr> <tr> <td style="font-size: small;">DATE:</td> <td style="font-size: small;">JULY 2024</td> <td colspan="2"></td> </tr> </table>	DRAWN BY:	D. SWEENEY	PROJ. NO.:	510324.0000	CHECKED BY:	R. SUBIT	MAP INDEX		APPROVED BY:	J. NICHOLAS	DATE:	JULY 2024		
DRAWN BY:	D. SWEENEY	PROJ. NO.:	510324.0000													
CHECKED BY:	R. SUBIT	MAP INDEX														
APPROVED BY:	J. NICHOLAS															
DATE:	JULY 2024															
<p>BASE MAP: ESRI "WORLD IMAGERY" ONLINE SERVICE LAYER, IMAGERY DATE: 2022 DATA SOURCES: TRC, ESRI</p>		<p>0 10,000 20,000 US FEET</p> <p>1:240,000 1" = 20,000 FT</p>														
		FILE:	AMEREN_DENNY_SITING_HB_V2													

COORDINATE SYSTEM: NAD 1983 STATEPLANE MISSOURI WEST FIPS 2403 FEET; MAP ROTATION: 0
 -- SAVED BY: DSWEENEY ON 7/10/2024, 12:06:17 PM; FILE PATH: T:\1-PROJECTS\AMEREN\510324_AMEREN_DENNY_SITING\2-APRX\AMEREN_DENNY_SITING_HB_V2.APRX; LAYOUT NAME: FDIM_PREF_ROUTE_SERIES

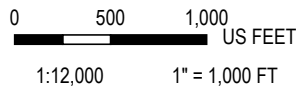


- | | |
|-------------------------|-----------------------------|
| EXISTING SUBSTATION | WETLANDS (NWI) |
| PROPOSED ROUTE DO-28 | FRESHWATER EMERGENT WETLAND |
| EXISTING ELECTRIC LINES | FRESHWATER POND/LAKE |
| STRUCTURE OUTLINE | RIVERINE |
| PARCEL BOUNDARY | 100-YEAR FLOODPLAIN |
| | COUNTY BOUNDARY |



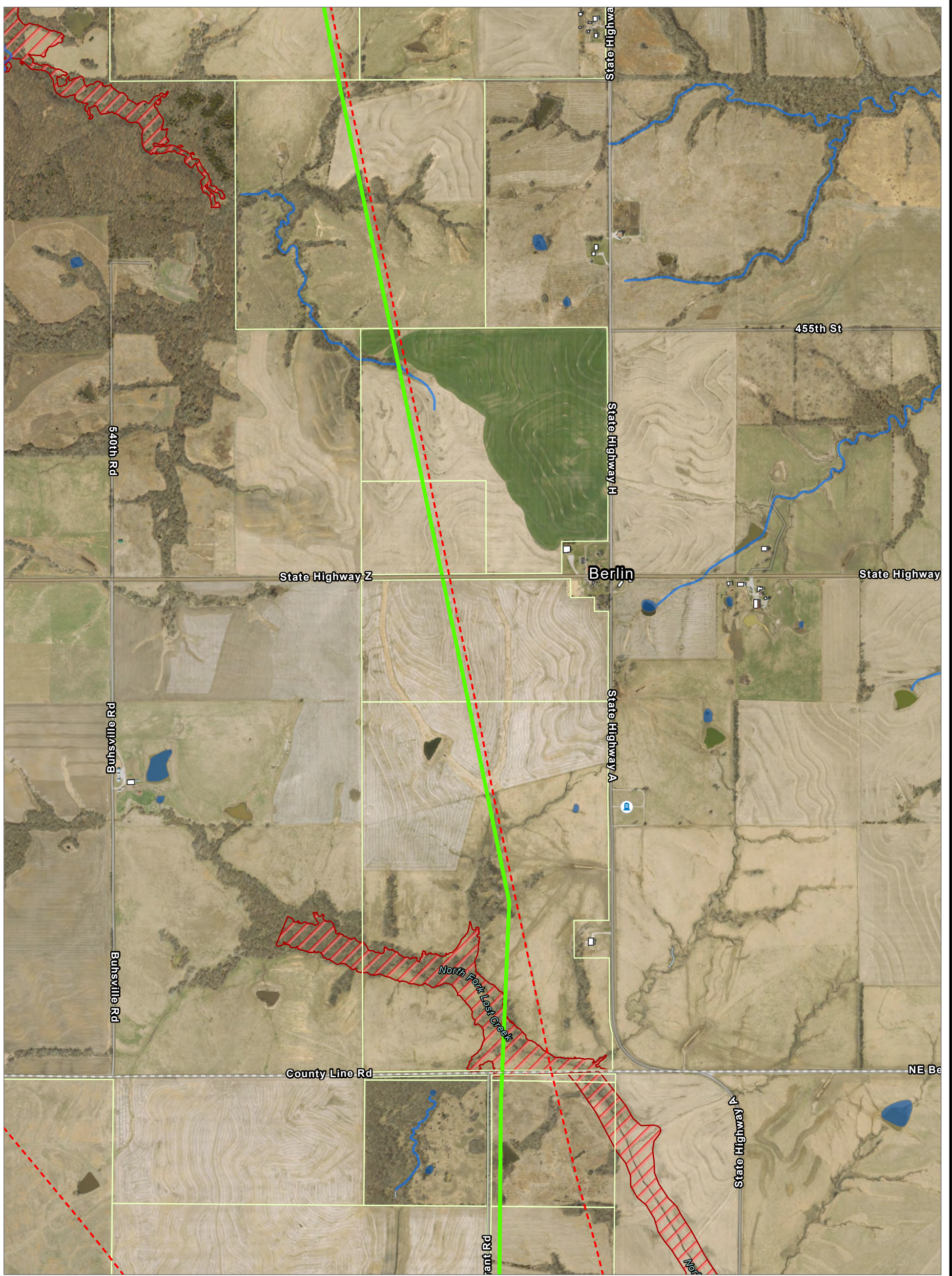
PROJECT: FAIRPORT - DENNY - IA/MO STATE BORDER TRANSMISSION SITING PROJECT	
TITLE: PROPOSED ROUTE MAP	
DRAWN BY: D. SWEENEY	PROJ. NO.: 588031.0000
CHECKED BY: R. SUBIT	PAGE 1 OF 18
APPROVED BY: J. NICHOLAS	
DATE: JULY 2024	

BASE MAP: ESRI WORLD IMAGERY SERVICE IMAGE DATE: MARCH 2022
 DATA SOURCES: TRC, AMEREN, USGS, USFWS, FEMA, REXTAG



	1526 COLE BOULEVARD BUILDING 3, SUITE 150 LAKEWOOD, CO 80401 PHONE: 303.792.5555
	FILE: AMEREN_DENNY_SITING_HB_V2

COORDINATE SYSTEM: NAD 1983 STATEPLANE MISSOURI WEST FIPS 2403 FEET; MAP ROTATION: 0
 -- SAVED BY: DSWENEY ON 7/10/2024, 12:06:17 PM; FILE PATH: T:\1-PROJECTS\AMEREN\510324_AMEREN_DENNY_SITING\2-APRX\AMEREN_DENNY_SITING_HB_V2.APRX; LAYOUT NAME: FDM_PREF_ROUTE_SERIES




- PROPOSED ROUTE DO-28
- - - EXISTING ELECTRIC LINES
- STRUCTURE OUTLINE
- PARCEL BOUNDARY
- CEMETERY
- WETLANDS (NW1)
- FRESHWATER EMERGENT WETLAND
- FRESHWATER POND/LAKE
- RIVERINE
- 100-YEAR FLOODPLAIN
- COUNTY BOUNDARY



PROJECT: FAIRPORT - DENNY - IA/MO STATE BORDER TRANSMISSION SITING PROJECT	
TITLE: PROPOSED ROUTE MAP	
DRAWN BY: D. SWEENEY	PROJ. NO.: 588031.0000
CHECKED BY: R. SUBIT	PAGE 2 OF 18
APPROVED BY: J. NICHOLAS	
DATE: JULY 2024	

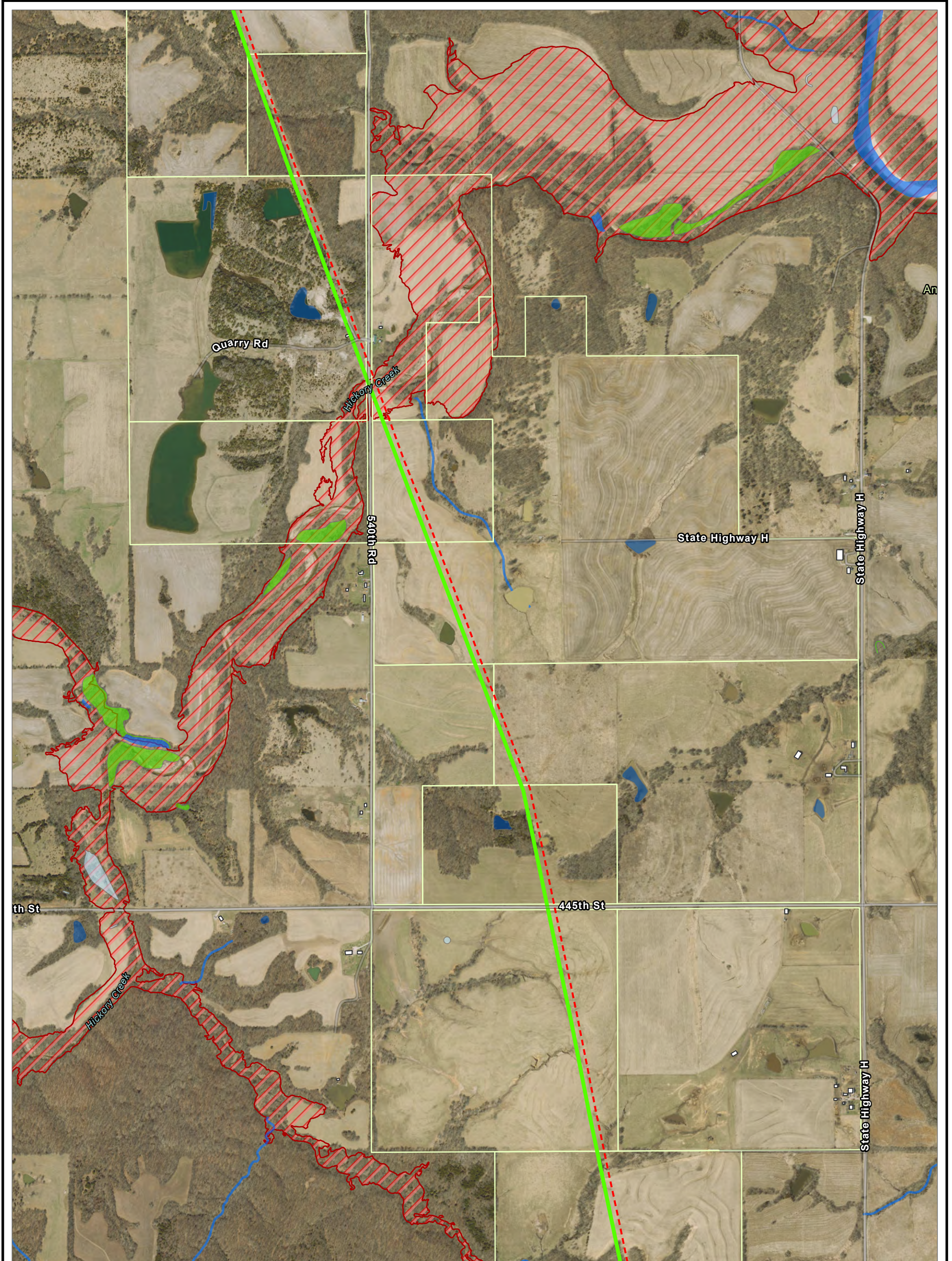
BASE MAP: ESRI WORLD IMAGERY SERVICE IMAGE DATE: MARCH 2022
 DATA SOURCES: TRC, AMEREN, USGS, USFWS, FEMA, REXTAG



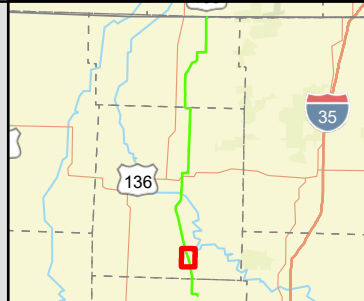
1526 COLE BOULEVARD
 BUILDING 3, SUITE 150
 LAKEWOOD, CO 80401
 PHONE: 303.792.5555

FILE: AMEREN_DENNY_SITING_HB_V2

COORDINATE SYSTEM: NAD 1983 STATEPLANE MISSOURI WEST FIPS 2403 FEET; MAP ROTATION: 0
 -- SAVED BY: DSWEENEY ON 7/10/2024, 12:06:17 PM; FILE PATH: T:\1-PROJECTS\AMEREN\510324_AMEREN_DENNY_SITING\2-APRX\AMEREN_DENNY_SITING_HB_V2.APRX; LAYOUT NAME: FDM_PREF_ROUTE_SERIES



PROPOSED ROUTE DO-28	WETLANDS (NW1)
EXISTING ELECTRIC LINES	FRESHWATER EMERGENT WETLAND
STRUCTURE OUTLINE	FRESHWATER FORESTED/SHRUB WETLAND
PARCEL BOUNDARY	FRESHWATER POND/LAKE
	RIVERINE
	100-YEAR FLOODPLAIN
	COUNTY BOUNDARY



PROJECT: FAIRPORT - DENNY - IA/MO STATE BORDER TRANSMISSION SITING PROJECT	
TITLE: PROPOSED ROUTE MAP	
DRAWN BY: D. SWEENEY	PROJ. NO.: 588031.0000
CHECKED BY: R. SUBIT	PAGE 3 OF 18
APPROVED BY: J. NICHOLAS	
DATE: JULY 2024	

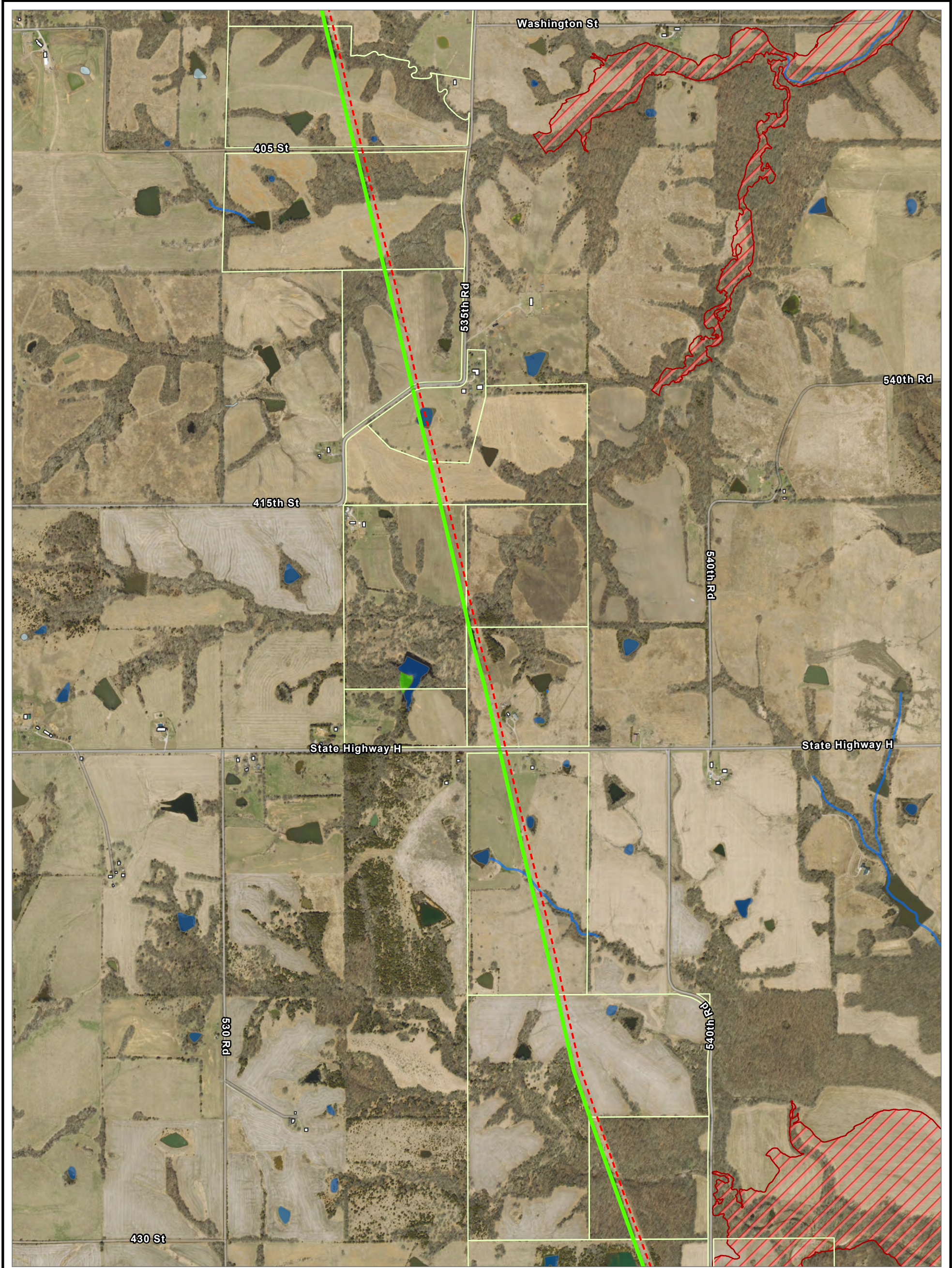
BASE MAP: ESRI WORLD IMAGERY SERVICE IMAGE DATE: MARCH 2022
 DATA SOURCES: TRC, AMEREN, USGS, USFWS, FEMA, REXTAG

1:12,000 1" = 1,000 FT

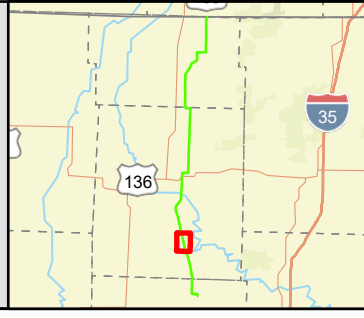
1526 COLE BOULEVARD
 BUILDING 3, SUITE 150
 LAKEWOOD, CO 80401
 PHONE: 303.792.5555

FILE: AMEREN_DENNY_SITING_HB_V2

COORDINATE SYSTEM: NAD 1983 STATEPLANE MISSOURI WEST FIPS 2403 FEET; MAP ROTATION: 0
 -- SAVED BY: DSWEENEY ON 7/10/2024, 12:06:17 PM; FILE PATH: T:\1-PROJECTS\AMEREN\510324_AMEREN_DENNY_SITING\2-APRX\AMEREN_DENNY_SITING_HB_V2.APRX; LAYOUT NAME: FDM_PREF_ROUTE_SERIES

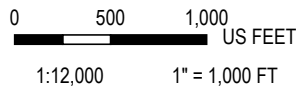


PROPOSED ROUTE DO-28	WETLANDS (NWI)
EXISTING ELECTRIC LINES	FRESHWATER EMERGENT WETLAND
STRUCTURE OUTLINE	FRESHWATER FORESTED/SHRUB WETLAND
PARCEL BOUNDARY	FRESHWATER POND/LAKE
	RIVERINE
	100-YEAR FLOODPLAIN
	COUNTY BOUNDARY



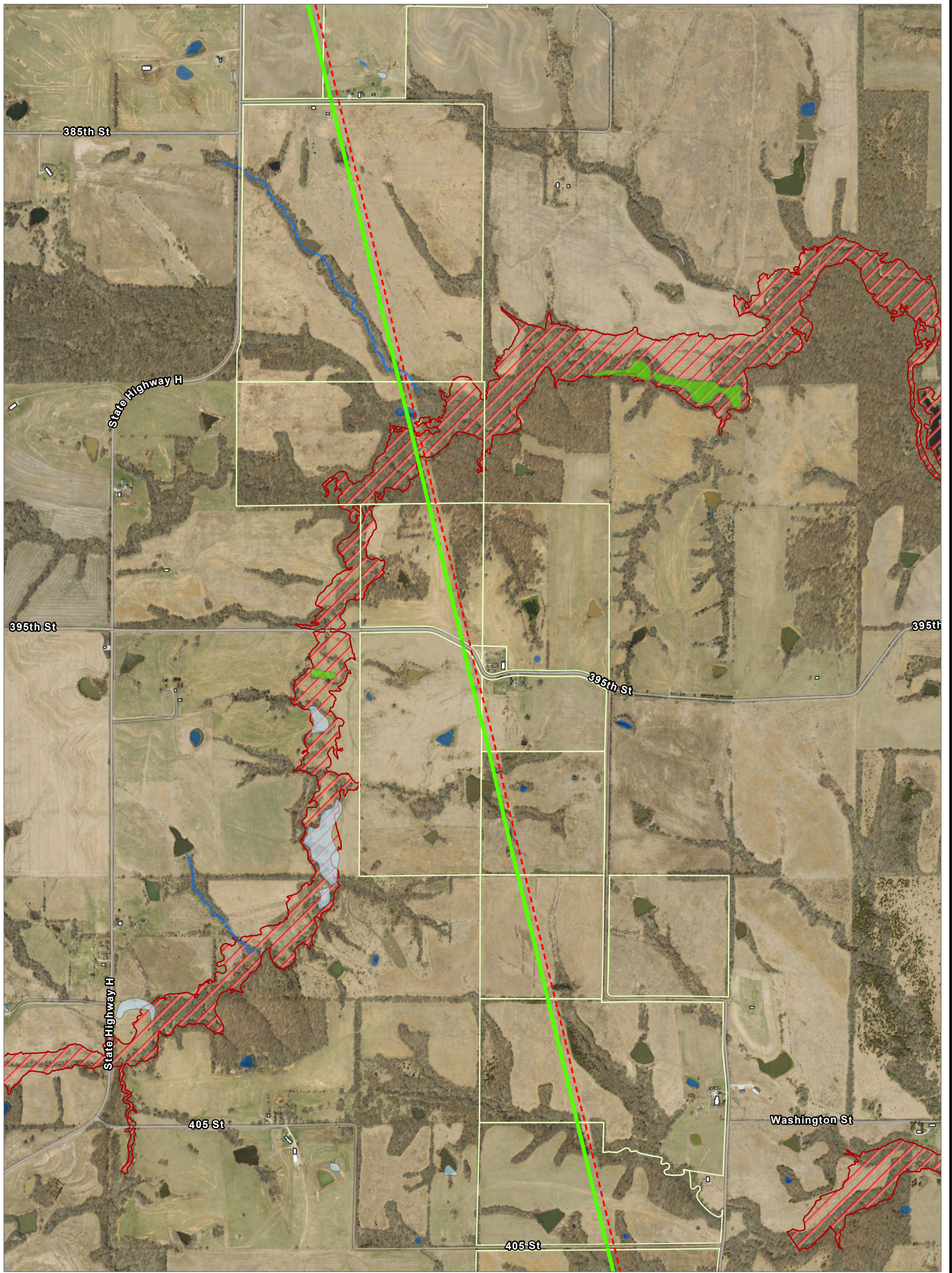
PROJECT: FAIRPORT - DENNY - IA/MO STATE BORDER TRANSMISSION SITING PROJECT	
TITLE: PROPOSED ROUTE MAP	
DRAWN BY: D. SWEENEY	PROJ. NO.: 588031.0000
CHECKED BY: R. SUBIT	PAGE 4 OF 18
APPROVED BY: J. NICHOLAS	
DATE: JULY 2024	

BASE MAP: ESRI WORLD IMAGERY SERVICE IMAGE DATE: MARCH 2022
 DATA SOURCES: TRC, AMEREN, USGS, USFWS, FEMA, REXTAG



	1526 COLE BOULEVARD BUILDING 3, SUITE 150 LAKEWOOD, CO 80401 PHONE: 303.792.5555
FILE:	AMEREN_DENNY_SITING_HB_V2

COORDINATE SYSTEM: NAD 1983 STATEPLANE MISSOURI WEST FIPS 2403 FEET; MAP ROTATION: 0
 -- SAVED BY: DSWEENEY ON 7/10/2024, 12:06:17 PM; FILE PATH: T:\1-PROJECTS\AMEREN\510324_AMEREN_DENNY_SITING\2-APRX\AMEREN_DENNY_SITING_HB_V2.APRX; LAYOUT NAME: FDM_PREF_ROUTE_SERIES

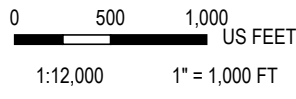


PROPOSED ROUTE DO-28	WETLANDS (NWI)
EXISTING ELECTRIC LINES	FRESHWATER EMERGENT WETLAND
STRUCTURE OUTLINE	FRESHWATER FORESTED/SHRUB WETLAND
PARCEL BOUNDARY	FRESHWATER POND/LAKE
	RIVERINE
	100-YEAR FLOODPLAIN
	COUNTY BOUNDARY

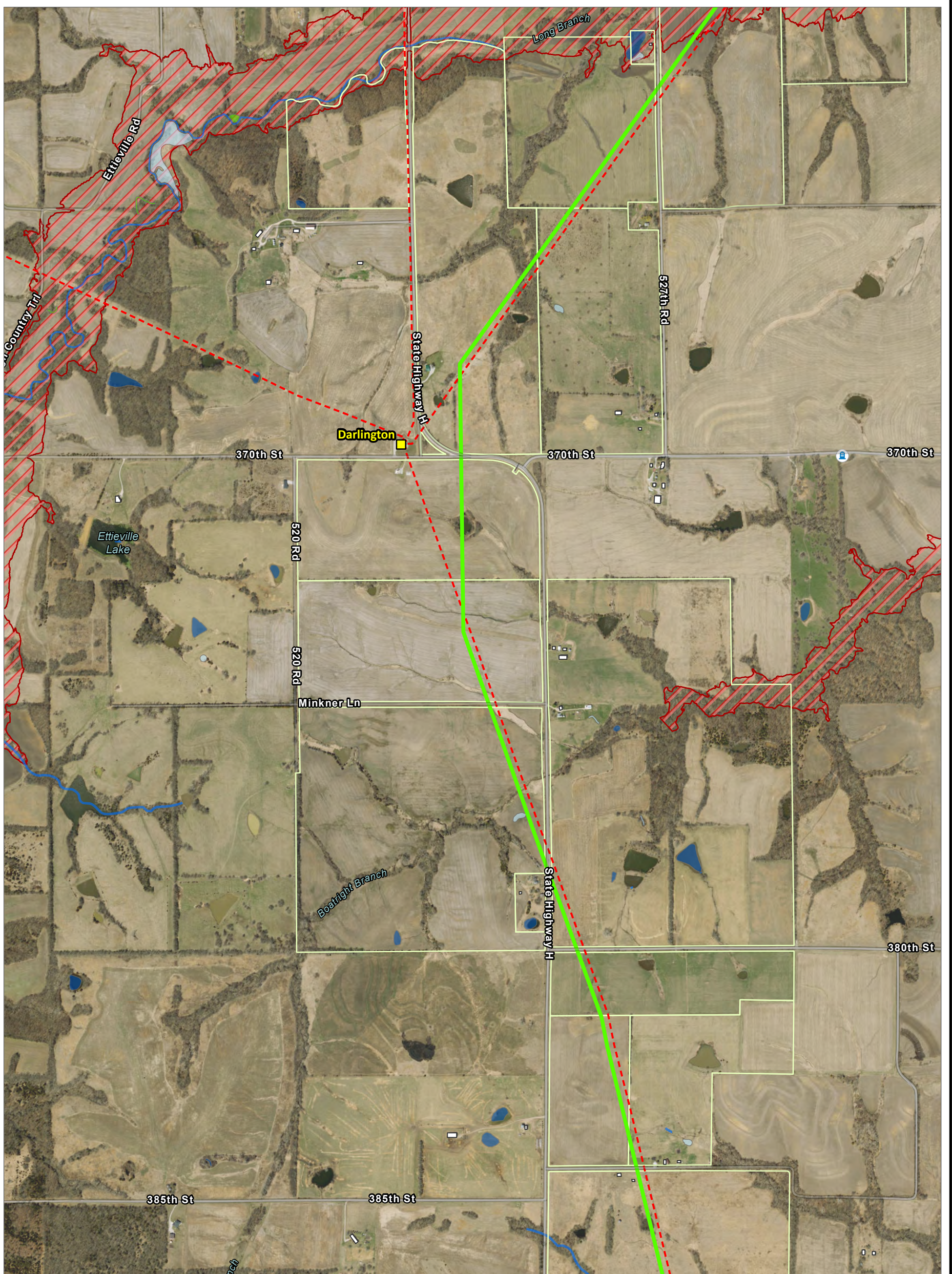


PROJECT: FAIRPORT - DENNY - IA/MO STATE BORDER TRANSMISSION SITING PROJECT	
TITLE: PROPOSED ROUTE MAP	
DRAWN BY: D. SWEENEY	PROJ. NO.: 588031.0000
CHECKED BY: R. SUBIT	PAGE 5 OF 18
APPROVED BY: J. NICHOLAS	
DATE: JULY 2024	
1526 COLE BOULEVARD BUILDING 3, SUITE 150 LAKEWOOD, CO 80401 PHONE: 303.792.5555 FILE: AMEREN_DENNY_SITING_HB_V2	

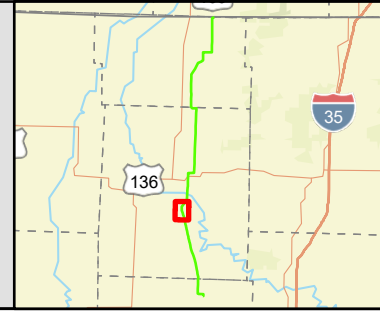
BASE MAP: ESRI WORLD IMAGERY SERVICE IMAGE DATE: MARCH 2022
 DATA SOURCES: TRC, AMEREN, USGS, USFWS, FEMA, REXTAG



COORDINATE SYSTEM: NAD 1983 STATEPLANE MISSOURI WEST FIPS 2403 FEET; MAP ROTATION: 0
 -- SAVED BY: DSWEENEY ON 7/10/2024, 12:06:17 PM; FILE PATH: T:\1-PROJECTS\AMEREN\510324_AMEREN_DENNY_SITING\2-APRX\AMEREN_DENNY_SITING_HB_V2.APRX; LAYOUT NAME: FDIM_PREF_ROUTE_SERIES

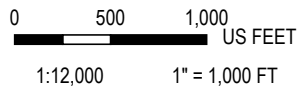


- EXISTING SUBSTATION
- PROPOSED ROUTE DO-28
- EXISTING ELECTRIC LINES
- STRUCTURE OUTLINE
- PARCEL BOUNDARY
- CEMETERY
- WETLANDS (NWI)
- FRESHWATER EMERGENT WETLAND
- FRESHWATER FORESTED/SHRUB WETLAND
- FRESHWATER POND/LAKE
- RIVERINE
- 100-YEAR FLOODPLAIN
- COUNTY BOUNDARY



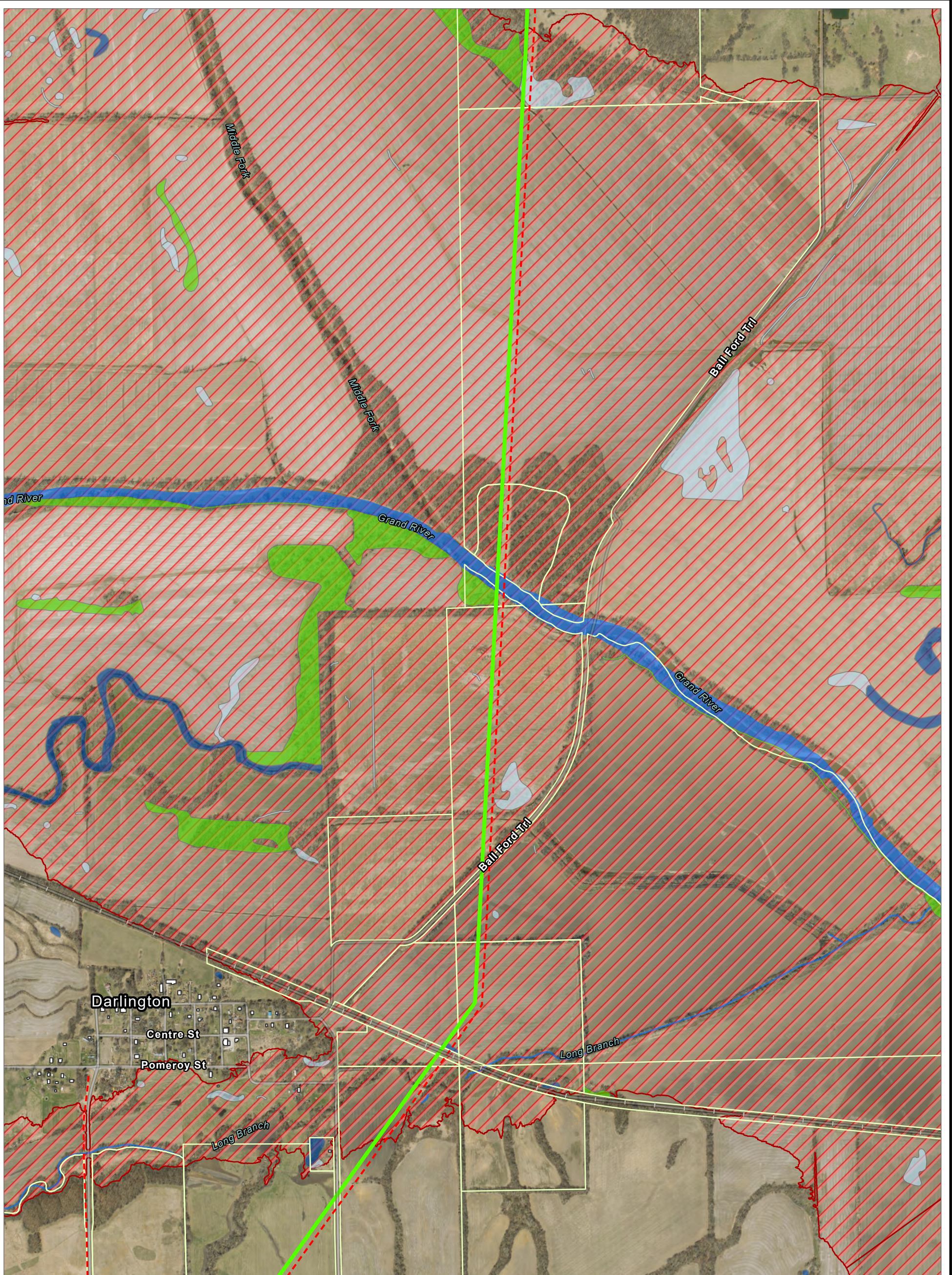
PROJECT: FAIRPORT - DENNY - IA/MO STATE BORDER TRANSMISSION SITING PROJECT	
TITLE: PROPOSED ROUTE MAP	
DRAWN BY: D. SWEENEY	PROJ. NO.: 588031.0000
CHECKED BY: R. SUBIT	PAGE 6 OF 18
APPROVED BY: J. NICHOLAS	
DATE: JULY 2024	

BASE MAP: ESRI WORLD IMAGERY SERVICE IMAGE DATE: MARCH 2022
 DATA SOURCES: TRC, AMEREN, USGS, USFWS, FEMA, REXTAG



1526 COLE BOULEVARD
 BUILDING 3, SUITE 150
 LAKEWOOD, CO 80401
 PHONE: 303.792.5555
 FILE: AMEREN_DENNY_SITING_HB_V2

COORDINATE SYSTEM: NAD 1983 STATEPLANE MISSOURI WEST FIPS 2403 FEET; MAP ROTATION: 0
 -- SAVED BY: DSWEENEY ON 7/10/2024, 12:06:17 PM; FILE PATH: T:\1-PROJECTS\AMEREN\510324_AMEREN_DENNY_SITING\2-APRX\AMEREN_DENNY_SITING_HB_V2.APRX; LAYOUT NAME: FDIM_PREF_ROUTE_SERIES

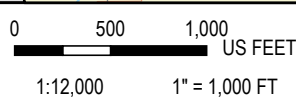


- | | |
|-------------------------|-----------------------------------|
| PROPOSED ROUTE DO-28 | WETLANDS (NWI) |
| EXISTING ELECTRIC LINES | FRESHWATER EMERGENT WETLAND |
| STRUCTURE OUTLINE | FRESHWATER FORESTED/SHRUB WETLAND |
| PARCEL BOUNDARY | FRESHWATER POND/LAKE |
| | RIVERINE |
| | 100-YEAR FLOODPLAIN |
| | COUNTY BOUNDARY |



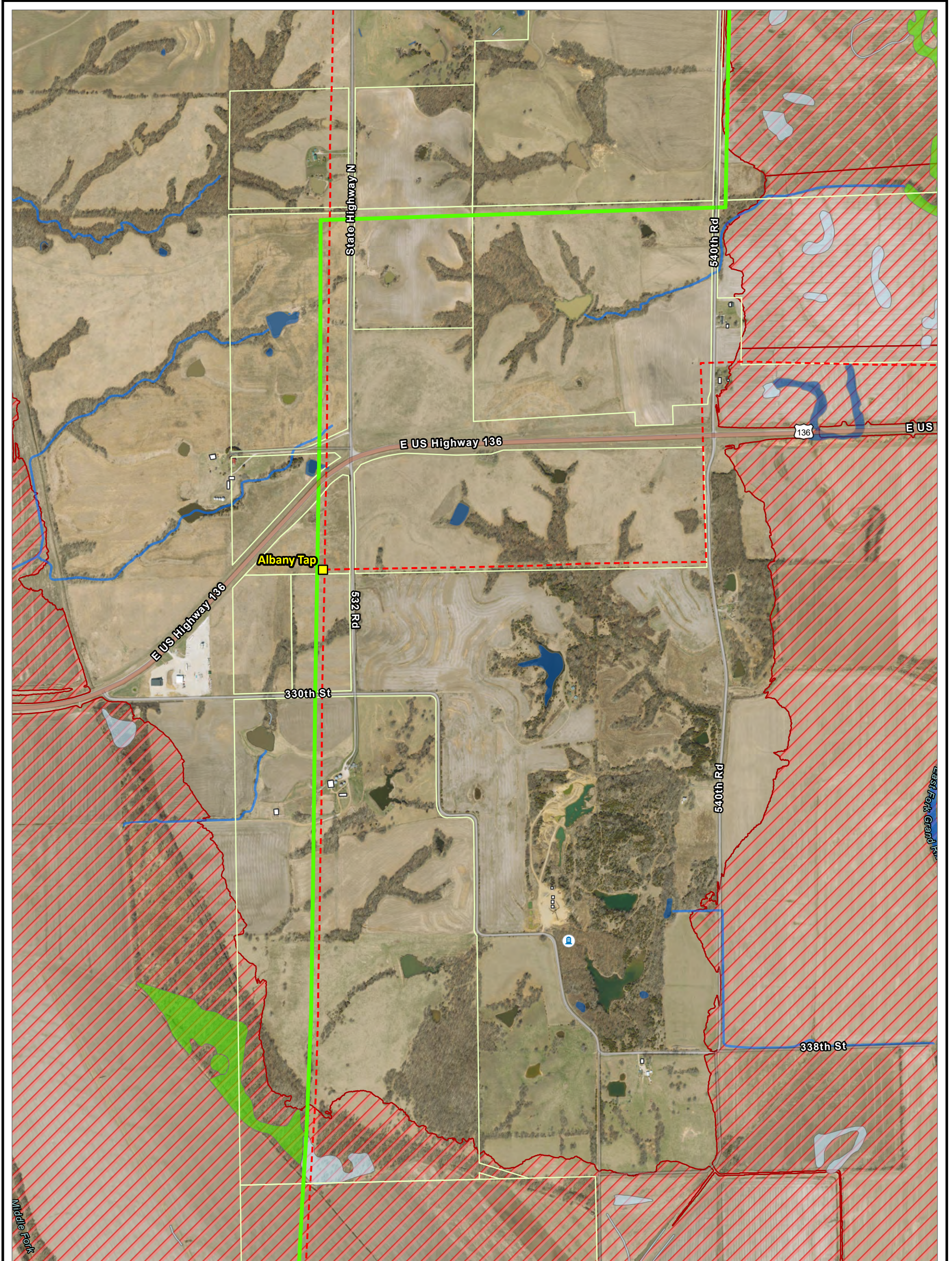
PROJECT: FAIRPORT - DENNY - IA/MO STATE BORDER TRANSMISSION SITING PROJECT	
TITLE: PROPOSED ROUTE MAP	
DRAWN BY: D. SWEENEY	PROJ. NO.: 588031.0000
CHECKED BY: R. SUBIT	PAGE 7 OF 18
APPROVED BY: J. NICHOLAS	
DATE: JULY 2024	

BASE MAP: ESRI WORLD IMAGERY SERVICE IMAGE DATE: MARCH 2022
 DATA SOURCES: TRC, AMEREN, USGS, USFWS, FEMA, REXTAG



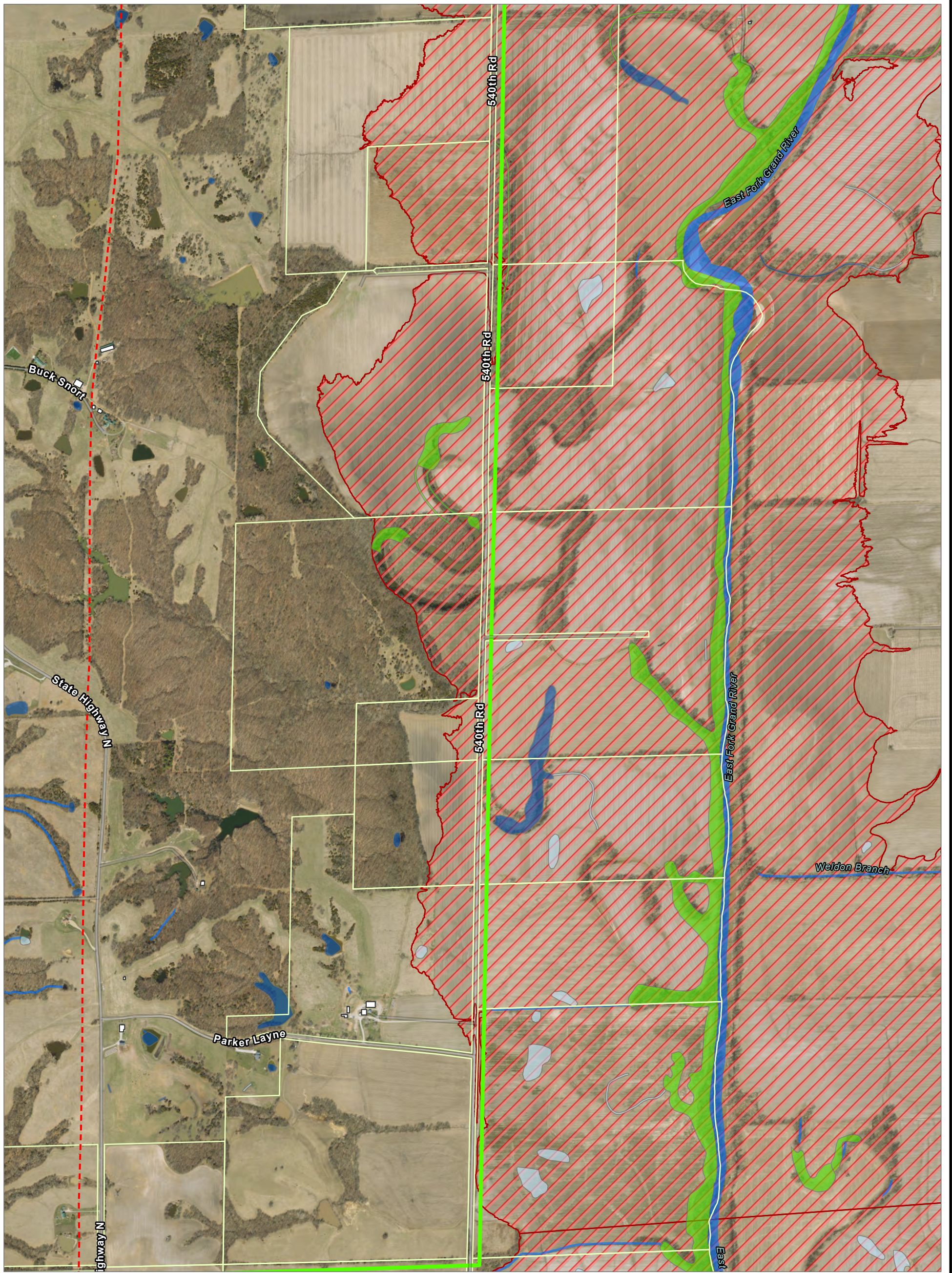

1526 COLE BOULEVARD
 BUILDING 3, SUITE 150
 LAKEWOOD, CO 80401
 PHONE: 303.792.5555
 FILE: AMEREN_DENNY_SITING_HB_V2

COORDINATE SYSTEM: NAD 1983 STATEPLANE MISSOURI WEST FIPS 2403 FEET; MAP ROTATION: 0
 -- SAVED BY: DSWEENEY ON 7/10/2024, 12:06:17 PM; FILE PATH: T:\1-PROJECTS\AMEREN\510324_AMEREN_DENNY_SITING\2-APRX\AMEREN_DENNY_SITING_HB_V2.APRX; LAYOUT NAME: FDM_PREF_ROUTE_SERIES

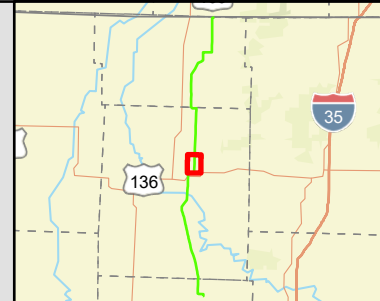


<ul style="list-style-type: none"> ■ EXISTING SUBSTATION — PROPOSED ROUTE DO-28 — EXISTING ELECTRIC LINES STRUCTURE OUTLINE PARCEL BOUNDARY 	<ul style="list-style-type: none"> Ⓜ CEMETERY WETLANDS (NWI) FRESHWATER EMERGENT WETLAND FRESHWATER FORESTED/SHRUB WETLAND FRESHWATER POND/LAKE RIVERINE 100-YEAR FLOODPLAIN COUNTY BOUNDARY 		<p>PROJECT: FAIRPORT - DENNY - IA/MO STATE BORDER TRANSMISSION SITING PROJECT</p> <p>TITLE: PROPOSED ROUTE MAP</p> <table border="1"> <tr> <td>DRAWN BY: D. SWEENEY</td> <td>PROJ. NO.: 588031.0000</td> </tr> <tr> <td>CHECKED BY: R. SUBIT</td> <td rowspan="2" style="text-align: center;">PAGE 8 OF 18</td> </tr> <tr> <td>APPROVED BY: J. NICHOLAS</td> </tr> <tr> <td>DATE: JULY 2024</td> <td></td> </tr> </table>	DRAWN BY: D. SWEENEY	PROJ. NO.: 588031.0000	CHECKED BY: R. SUBIT	PAGE 8 OF 18	APPROVED BY: J. NICHOLAS	DATE: JULY 2024	
DRAWN BY: D. SWEENEY	PROJ. NO.: 588031.0000									
CHECKED BY: R. SUBIT	PAGE 8 OF 18									
APPROVED BY: J. NICHOLAS										
DATE: JULY 2024										
<p>BASE MAP: ESRI WORLD IMAGERY SERVICE IMAGE DATE: MARCH 2022 DATA SOURCES: TRC, AMEREN, USGS, USFWS, FEMA, REXTAG</p>		<p>0 500 1,000 US FEET 1:12,000 1" = 1,000 FT</p>	<p>1526 COLE BOULEVARD BUILDING 3, SUITE 150 LAKEWOOD, CO 80401 PHONE: 303.792.5555 FILE: AMEREN_DENNY_SITING_HB_V2</p>							

COORDINATE SYSTEM: NAD 1983 STATEPLANE MISSOURI WEST FIPS 2403 FEET; MAP ROTATION: 0
 -- SAVED BY: DSWEENEY ON 7/10/2024, 12:06:17 PM; FILE PATH: T:\1-PROJECTS\AMEREN\510324_AMEREN_DENNY_SITING\2-APRX\AMEREN_DENNY_SITING_HB_V2.APRX; LAYOUT NAME: FDM_PREF_ROUTE_SERIES



PROPOSED ROUTE DO-28	WETLANDS (NWI)
EXISTING ELECTRIC LINES	FRESHWATER EMERGENT WETLAND
STRUCTURE OUTLINE	FRESHWATER FORESTED/SHRUB WETLAND
PARCEL BOUNDARY	FRESHWATER POND/LAKE
	RIVERINE
	100-YEAR FLOODPLAIN
	COUNTY BOUNDARY



PROJECT: FAIRPORT - DENNY - IA/MO STATE BORDER TRANSMISSION SITING PROJECT	
TITLE: PROPOSED ROUTE MAP	
DRAWN BY: D. SWEENEY	PROJ. NO.: 588031.0000
CHECKED BY: R. SUBIT	PAGE 9 OF 18
APPROVED BY: J. NICHOLAS	
DATE: JULY 2024	

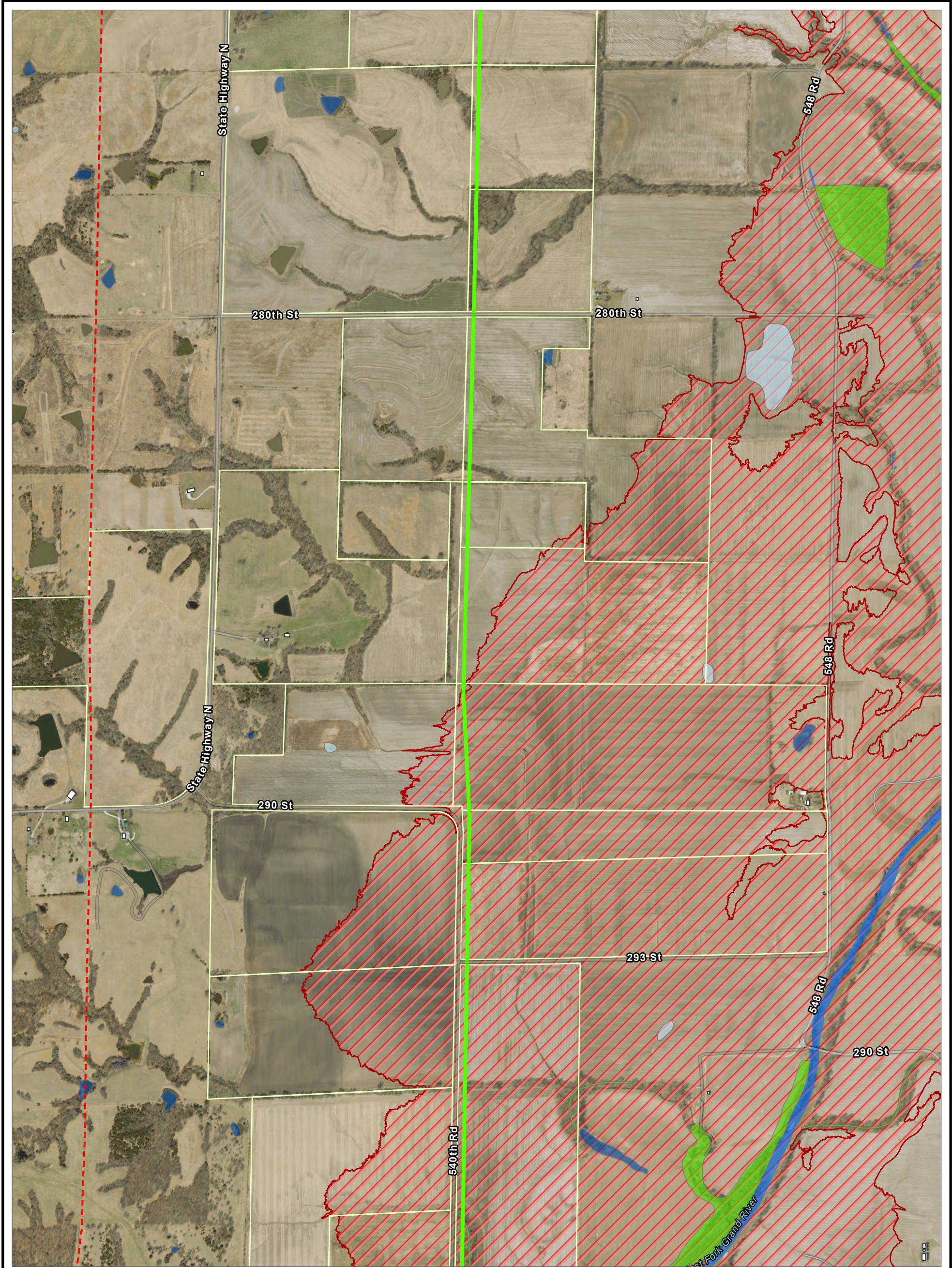
BASE MAP: ESRI WORLD IMAGERY SERVICE IMAGE DATE: MARCH 2022
 DATA SOURCES: TRC, AMEREN, USGS, USFWS, FEMA, REXTAG




1526 COLE BOULEVARD
 BUILDING 3, SUITE 150
 LAKEWOOD, CO 80401
 PHONE: 303.792.5555

FILE: AMEREN_DENNY_SITING_HB_V2

COORDINATE SYSTEM: NAD 1983 STATEPLANE MISSOURI WEST FIPS 2403 FEET; MAP ROTATION: 0
 -- SAVED BY: DSWEENEY ON 7/10/2024, 12:06:17 PM; FILE PATH: T:\1-PROJECTS\AMEREN\510324_AMEREN_DENNY_SITING\2-APRX\AMEREN_DENNY_SITING_HB_V2.APRX; LAYOUT NAME: FDIM_PREF_ROUTE_SERIES

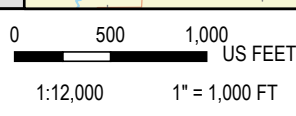


PROPOSED ROUTE DO-28	WETLANDS (NW1)
EXISTING ELECTRIC LINES	FRESHWATER EMERGENT WETLAND
STRUCTURE OUTLINE	FRESHWATER FORESTED/SHRUB WETLAND
PARCEL BOUNDARY	FRESHWATER POND/LAKE
	RIVERINE
	100-YEAR FLOODPLAIN
	COUNTY BOUNDARY



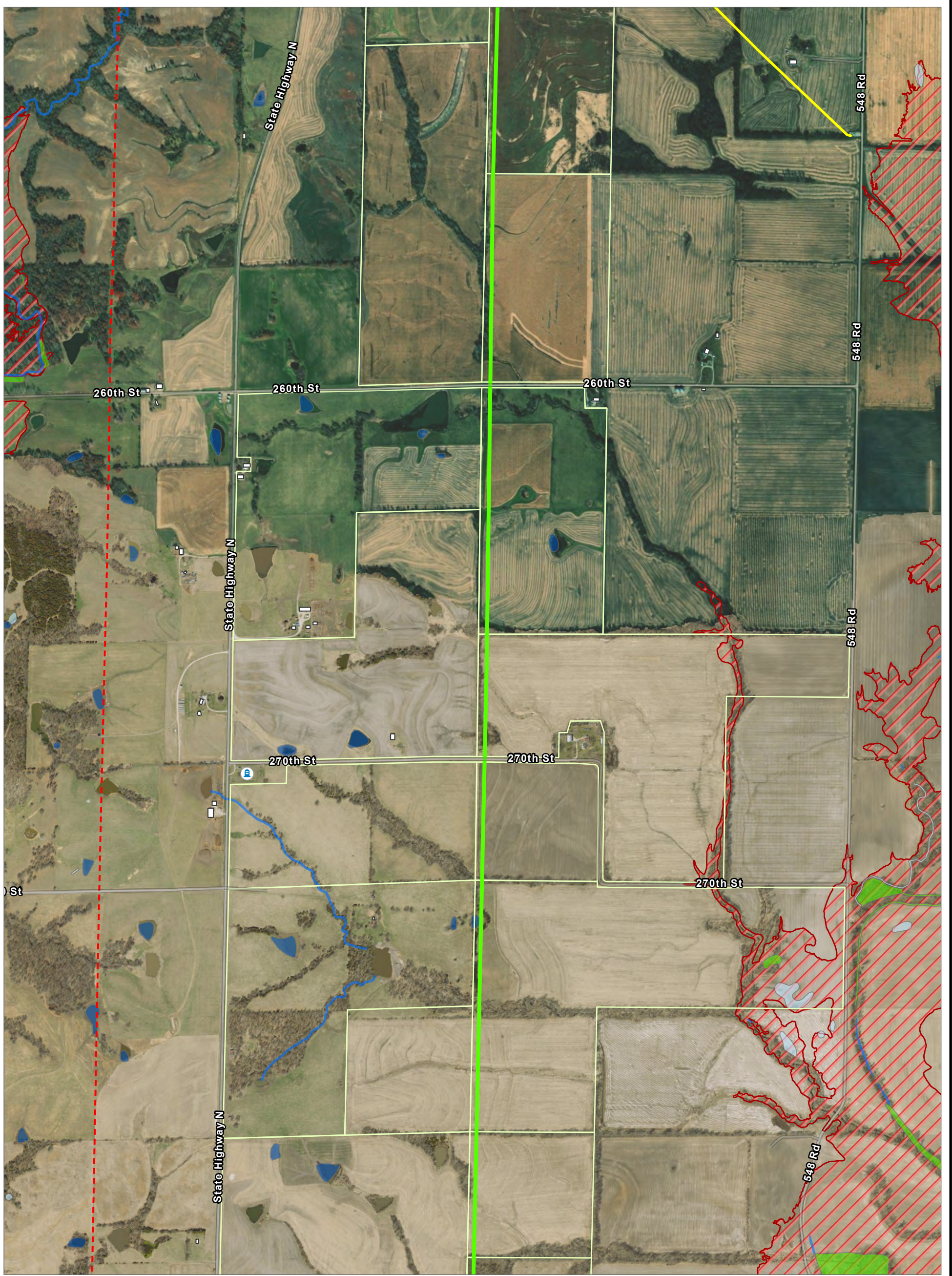
PROJECT: FAIRPORT - DENNY - IA/MO STATE BORDER TRANSMISSION SITING PROJECT	
TITLE: PROPOSED ROUTE MAP	
DRAWN BY: D. SWEENEY	PROJ. NO.: 588031.0000
CHECKED BY: R. SUBIT	PAGE 10 OF 18
APPROVED BY: J. NICHOLAS	
DATE: JULY 2024	

BASE MAP: ESRI WORLD IMAGERY SERVICE IMAGE DATE: MARCH 2022
 DATA SOURCES: TRC, AMEREN, USGS, USFWS, FEMA, REXTAG



	1526 COLE BOULEVARD BUILDING 3, SUITE 150 LAKEWOOD, CO 80401 PHONE: 303.792.5555
FILE:	AMEREN_DENNY_SITING_HB_V2

COORDINATE SYSTEM: NAD 1983 STATEPLANE MISSOURI WEST FIPS 2403 FEET; MAP ROTATION: 0
 -- SAVED BY: DSWEENEY ON 7/10/2024, 12:06:17 PM; FILE PATH: T:\1-PROJECTS\AMEREN\510324_AMEREN_DENNY_SITING\2-APRX\AMEREN_DENNY_SITING_HB_V2.APRX; LAYOUT NAME: FDM_PREF_ROUTE_SERIES




- PROPOSED ROUTE DO-28
- - - EXISTING ELECTRIC LINES
- NATURAL GAS PIPELINES
- STRUCTURE OUTLINE
- PARCEL BOUNDARY
- CEMETERY
- WETLANDS (NW1)
- FRESHWATER EMERGENT WETLAND
- FRESHWATER FORESTED/SHRUB WETLAND
- FRESHWATER POND/LAKE
- RIVERINE
- 100-YEAR FLOODPLAIN
- COUNTY BOUNDARY



PROJECT: FAIRPORT - DENNY - IA/MO STATE BORDER TRANSMISSION SITING PROJECT	
TITLE: PROPOSED ROUTE MAP	
DRAWN BY: D. SWEENEY	PROJ. NO.: 588031.0000
CHECKED BY: R. SUBIT	PAGE 11 OF 18
APPROVED BY: J. NICHOLAS	
DATE: JULY 2024	

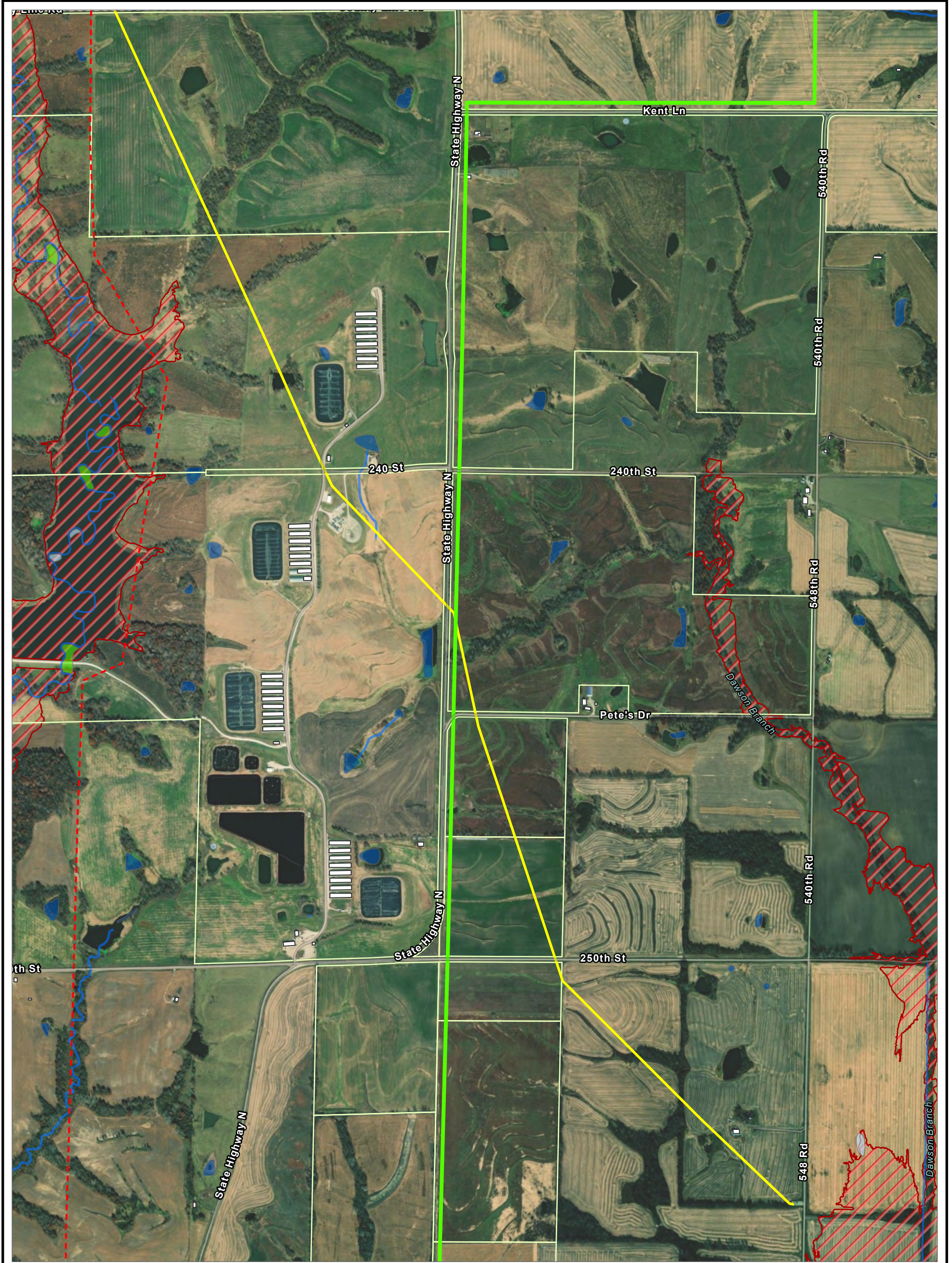
BASE MAP: ESRI WORLD IMAGERY SERVICE IMAGE DATE: MARCH 2022
 DATA SOURCES: TRC, AMEREN, USGS, USFWS, FEMA, REXTAG



1526 COLE BOULEVARD
 BUILDING 3, SUITE 150
 LAKEWOOD, CO 80401
 PHONE: 303.792.5555

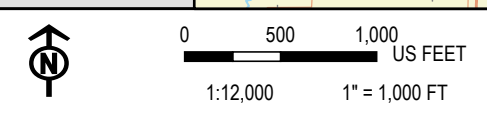
FILE: AMEREN_DENNY_SITING_HB_V2

COORDINATE SYSTEM: NAD 1983 STATEPLANE MISSOURI WEST FIPS 2403 FEET; MAP ROTATION: 0
 -- SAVED BY: DSWEENEY ON 7/10/2024, 12:06:17 PM; FILE PATH: T:\1-PROJECTS\AMEREN\510324_AMEREN_DENNY_SITING\2-APRX\AMEREN_DENNY_SITING_HB_V2.APRX; LAYOUT NAME: FDM_PREF_ROUTE_SERIES

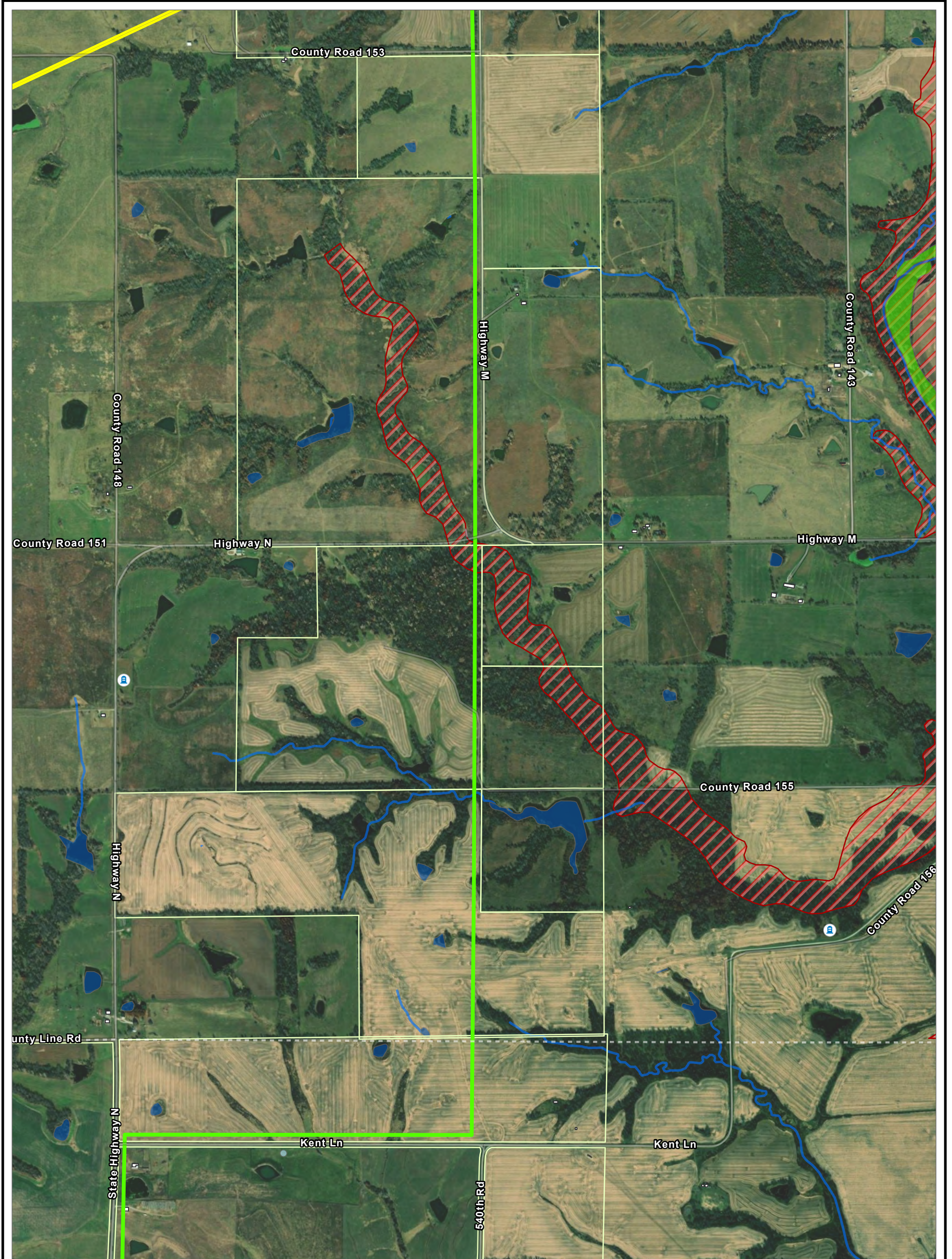


<ul style="list-style-type: none"> — PROPOSED ROUTE DO-28 - - - EXISTING ELECTRIC LINES — NATURAL GAS PIPELINES STRUCTURE OUTLINE PARCEL BOUNDARY 	<p>WETLANDS (NWI)</p> <ul style="list-style-type: none"> FRESHWATER EMERGENT WETLAND FRESHWATER FORESTED/SHRUB WETLAND FRESHWATER POND/LAKE RIVERINE 100-YEAR FLOODPLAIN COUNTY BOUNDARY 		<p>PROJECT: FAIRPORT - DENNY - IA/MO STATE BORDER TRANSMISSION SITING PROJECT</p> <p>TITLE: PROPOSED ROUTE MAP</p> <table border="1" style="width: 100%;"> <tr> <td>DRAWN BY: D. SWEENEY</td> <td>PROJ. NO.: 588031.0000</td> </tr> <tr> <td>CHECKED BY: R. SUBIT</td> <td rowspan="2" style="text-align: center;">PAGE 12 OF 18</td> </tr> <tr> <td>APPROVED BY: J. NICHOLAS</td> </tr> <tr> <td>DATE: JULY 2024</td> <td></td> </tr> </table> <p style="text-align: right;">1526 COLE BOULEVARD BUILDING 3, SUITE 150 LAKEWOOD, CO 80401 PHONE: 303.792.5555</p> <p>FILE: AMEREN_DENNY_SITING_HB_V2</p>	DRAWN BY: D. SWEENEY	PROJ. NO.: 588031.0000	CHECKED BY: R. SUBIT	PAGE 12 OF 18	APPROVED BY: J. NICHOLAS	DATE: JULY 2024	
DRAWN BY: D. SWEENEY	PROJ. NO.: 588031.0000									
CHECKED BY: R. SUBIT	PAGE 12 OF 18									
APPROVED BY: J. NICHOLAS										
DATE: JULY 2024										

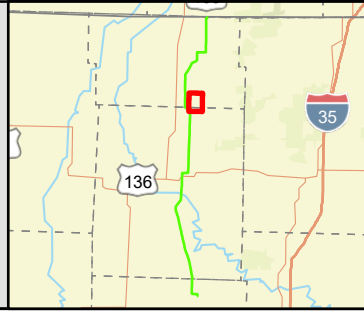
BASE MAP: ESRI WORLD IMAGERY SERVICE IMAGE DATE: MARCH 2022
 DATA SOURCES: TRC, AMEREN, USGS, USFWS, FEMA, REXTAG



COORDINATE SYSTEM: NAD 1983 STATEPLANE MISSOURI WEST FIPS 2403 FEET; MAP ROTATION: 0
 -- SAVED BY: DSWEENEY ON 7/10/2024, 12:06:17 PM; FILE PATH: T:\1-PROJECTS\AMEREN\510324_AMEREN_DENNY_SITING\2-APRX\AMEREN_DENNY_SITING_HB_V2.APRX; LAYOUT NAME: FDM_PREF_ROUTE_SERIES

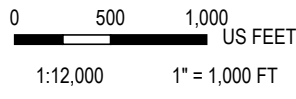


PROPOSED ROUTE DO-28	CEMETERY
NATURAL GAS PIPELINES	WETLANDS (NWI)
STRUCTURE OUTLINE	FRESHWATER EMERGENT WETLAND
PARCEL BOUNDARY	FRESHWATER FORESTED/SHRUB WETLAND
	FRESHWATER POND/LAKE
	RIVERINE
	100-YEAR FLOODPLAIN
	COUNTY BOUNDARY



PROJECT: FAIRPORT - DENNY - IA/MO STATE BORDER TRANSMISSION SITING PROJECT	
TITLE: PROPOSED ROUTE MAP	
DRAWN BY: D. SWEENEY	PROJ. NO.: 588031.0000
CHECKED BY: R. SUBIT	PAGE 13 OF 18
APPROVED BY: J. NICHOLAS	
DATE: JULY 2024	

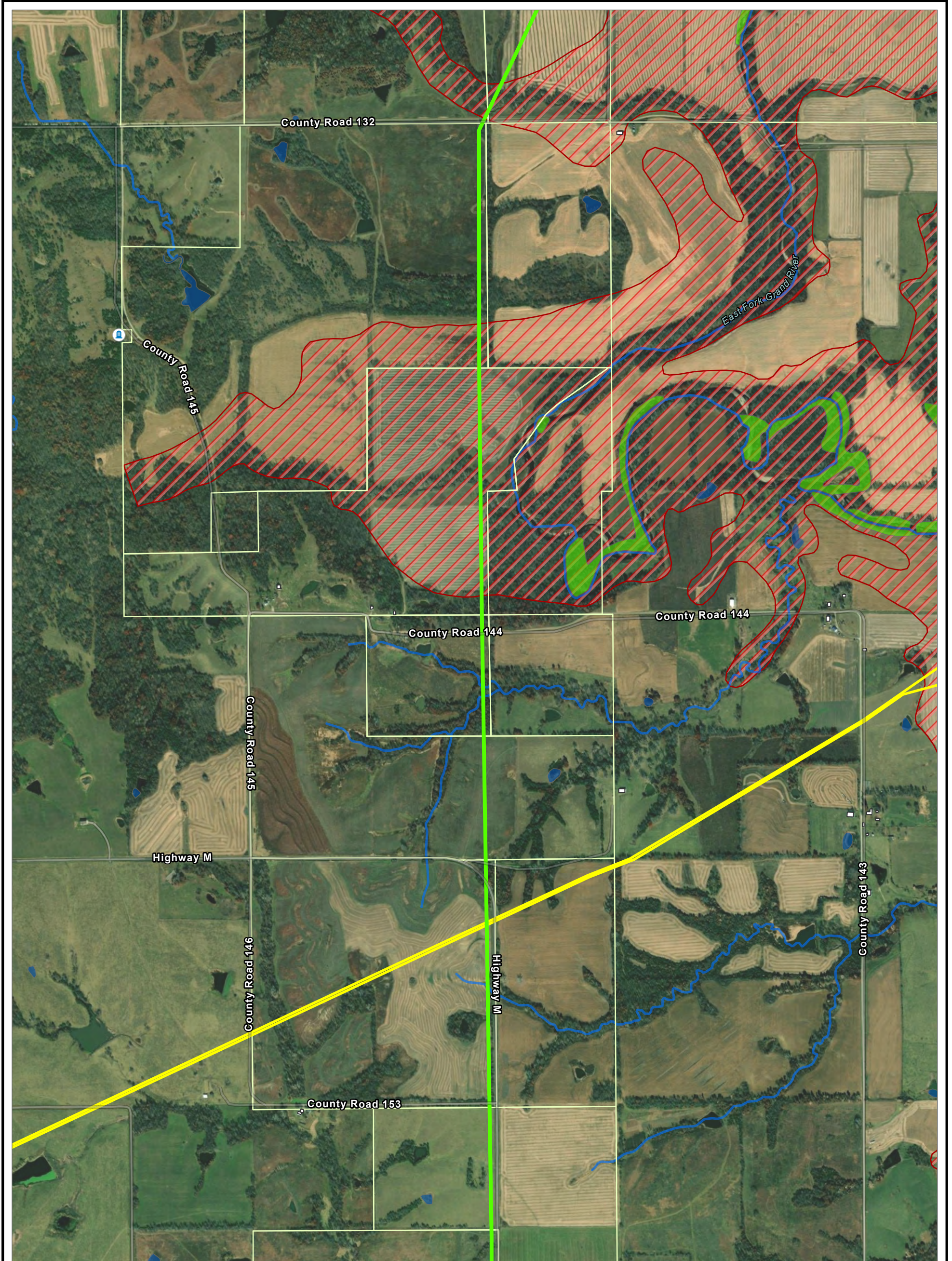
BASE MAP: ESRI WORLD IMAGERY SERVICE IMAGE DATE: MARCH 2022
 DATA SOURCES: TRC, AMEREN, USGS, USFWS, FEMA, REXTAG




1526 COLE BOULEVARD
 BUILDING 3, SUITE 150
 LAKEWOOD, CO 80401
 PHONE: 303.792.5555

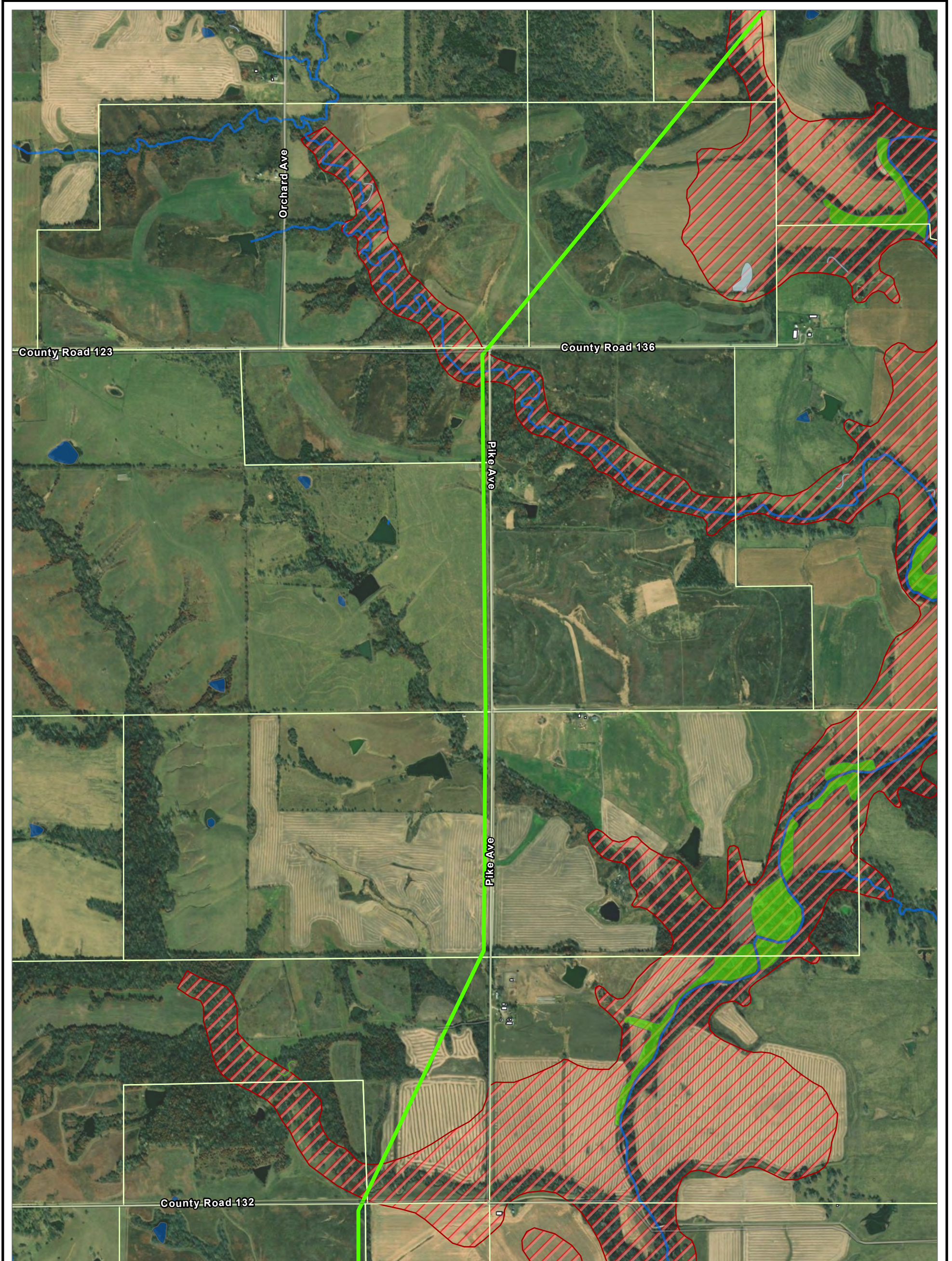
FILE: AMEREN_DENNY_SITING_HB_V2

COORDINATE SYSTEM: NAD 1983 STATEPLANE MISSOURI WEST FIPS 2403 FEET; MAP ROTATION: 0
 -- SAVED BY: DSWEENEY ON 7/10/2024, 12:06:17 PM; FILE PATH: T:\1-PROJECTS\AMEREN\510324_AMEREN_DENNY_SITING\2-APRX\AMEREN_DENNY_SITING_HB_V2.APRX; LAYOUT NAME: FDIM_PREF_ROUTE_SERIES



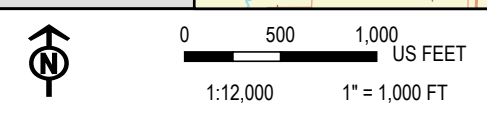
<ul style="list-style-type: none"> — PROPOSED ROUTE DO-28 — NATURAL GAS PIPELINES STRUCTURE OUTLINE PARCEL BOUNDARY 	<ul style="list-style-type: none"> CEMETERY WETLANDS (NWI) FRESHWATER EMERGENT WETLAND FRESHWATER FORESTED/SHRUB WETLAND FRESHWATER POND/LAKE RIVERINE 100-YEAR FLOODPLAIN COUNTY BOUNDARY 		<p>PROJECT: FAIRPORT - DENNY - IA/MO STATE BORDER TRANSMISSION SITING PROJECT</p> <p>TITLE: PROPOSED ROUTE MAP</p>						
<p>BASE MAP: ESRI WORLD IMAGERY SERVICE IMAGE DATE: MARCH 2022 DATA SOURCES: TRC, AMEREN, USGS, USFWS, FEMA, REXTAG</p>		<p>0 500 1,000 US FEET 1:12,000 1" = 1,000 FT</p>	<table border="1"> <tr> <td>DRAWN BY: D. SWEENEY</td> <td>PROJ. NO.: 588031.0000</td> </tr> <tr> <td>CHECKED BY: R. SUBIT</td> <td rowspan="3" style="text-align: center;">PAGE 14 OF 18</td> </tr> <tr> <td>APPROVED BY: J. NICHOLAS</td> </tr> <tr> <td>DATE: JULY 2024</td> </tr> </table>	DRAWN BY: D. SWEENEY	PROJ. NO.: 588031.0000	CHECKED BY: R. SUBIT	PAGE 14 OF 18	APPROVED BY: J. NICHOLAS	DATE: JULY 2024
DRAWN BY: D. SWEENEY	PROJ. NO.: 588031.0000								
CHECKED BY: R. SUBIT	PAGE 14 OF 18								
APPROVED BY: J. NICHOLAS									
DATE: JULY 2024									
<p>TRC</p>		<p>1526 COLE BOULEVARD BUILDING 3, SUITE 150 LAKEWOOD, CO 80401 PHONE: 303.792.5555 FILE: AMEREN_DENNY_SITING_HB_V2</p>							

COORDINATE SYSTEM: NAD 1983 STATEPLANE MISSOURI WEST FIPS 2403 FEET; MAP ROTATION: 0
 -- SAVED BY: DSWENEY ON 7/10/2024, 12:06:17 PM; FILE PATH: T:\1-PROJECTS\AMEREN\510324_AMEREN_DENNY_SITING\2-APRX\AMEREN_DENNY_SITING_HB_V2.APRX; LAYOUT NAME: FDIM_PREF_ROUTE_SERIES

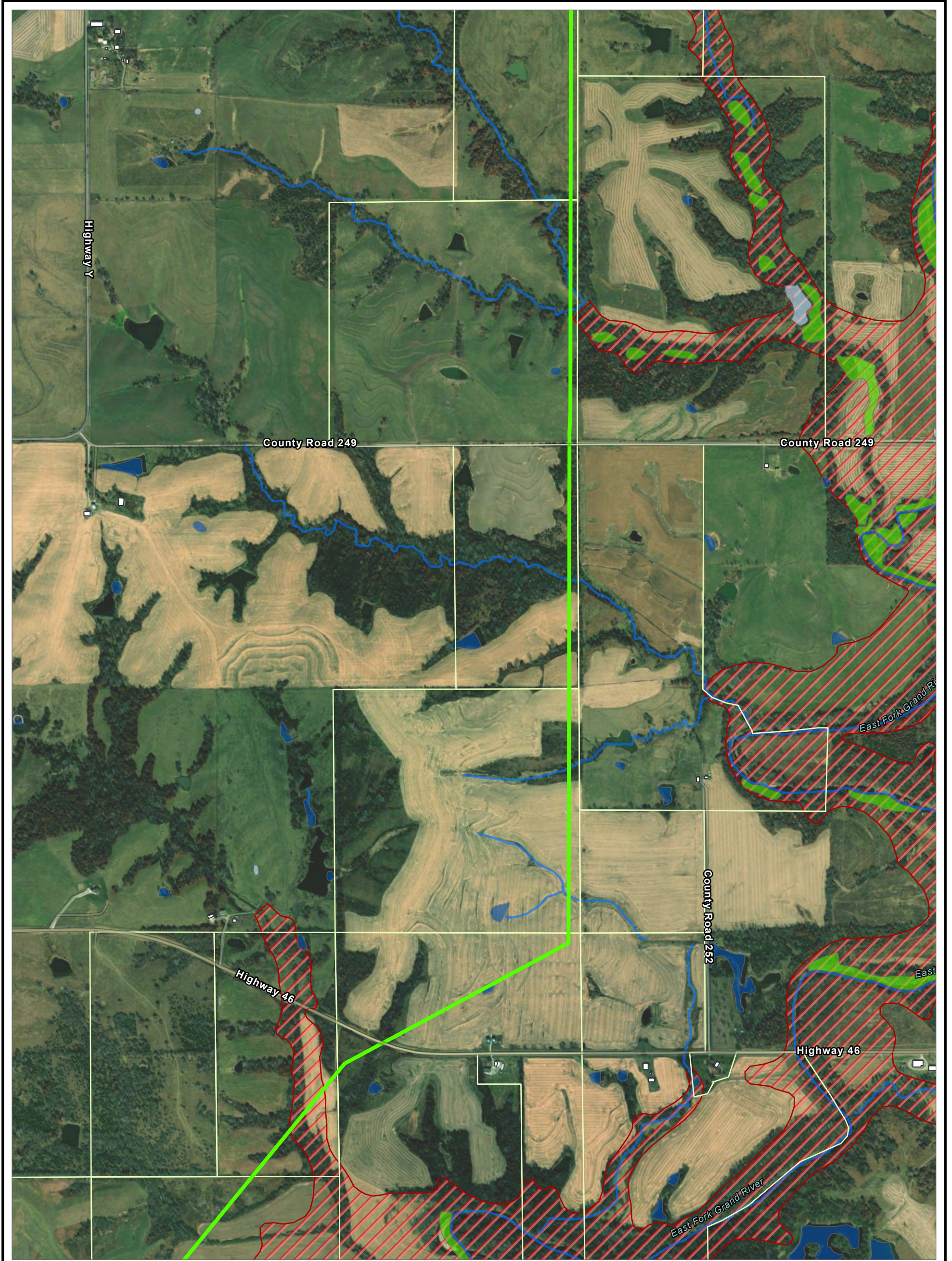


<ul style="list-style-type: none"> — PROPOSED ROUTE DO-28 STRUCTURE OUTLINE PARCEL BOUNDARY 	<p>WETLANDS (NWI)</p> <ul style="list-style-type: none"> FRESHWATER EMERGENT WETLAND FRESHWATER FORESTED/SHRUB WETLAND FRESHWATER POND/LAKE RIVERINE 100-YEAR FLOODPLAIN COUNTY BOUNDARY 		<p>PROJECT: FAIRPORT - DENNY - IA/MO STATE BORDER TRANSMISSION SITING PROJECT</p> <p>TITLE: PROPOSED ROUTE MAP</p> <table border="1" style="width: 100%;"> <tr> <td style="width: 50%;">DRAWN BY: D. SWEENEY</td> <td style="width: 50%;">PROJ. NO.: 588031.0000</td> </tr> <tr> <td>CHECKED BY: R. SUBIT</td> <td rowspan="2" style="text-align: center;">PAGE 15 OF 18</td> </tr> <tr> <td>APPROVED BY: J. NICHOLAS</td> </tr> <tr> <td colspan="2">DATE: JULY 2024</td> </tr> </table> <p style="text-align: right;">1526 COLE BOULEVARD BUILDING 3, SUITE 150 LAKEWOOD, CO 80401 PHONE: 303.792.5555</p> <p>FILE: AMEREN_DENNY_SITING_HB_V2</p>	DRAWN BY: D. SWEENEY	PROJ. NO.: 588031.0000	CHECKED BY: R. SUBIT	PAGE 15 OF 18	APPROVED BY: J. NICHOLAS	DATE: JULY 2024	
DRAWN BY: D. SWEENEY	PROJ. NO.: 588031.0000									
CHECKED BY: R. SUBIT	PAGE 15 OF 18									
APPROVED BY: J. NICHOLAS										
DATE: JULY 2024										

BASE MAP: ESRI WORLD IMAGERY SERVICE IMAGE DATE: MARCH 2022
 DATA SOURCES: TRC, AMEREN, USGS, USFWS, FEMA, REXTAG



COORDINATE SYSTEM: NAD 1983 STATEPLANE MISSOURI WEST FIPS 2403 FEET; MAP ROTATION: 0
 -- SAVED BY: DSWEENEY ON 7/10/2024, 12:06:17 PM; FILE PATH: T:\1-PROJECTS\AMEREN\510324_AMEREN_DENNY_SITING\2-APRX\AMEREN_DENNY_SITING_HB_V2.APRX; LAYOUT NAME: FDM_PREF_ROUTE_SERIES



PROPOSED ROUTE DO-28	WETLANDS (NWI)
STRUCTURE OUTLINE	FRESHWATER EMERGENT WETLAND
PARCEL BOUNDARY	FRESHWATER FORESTED/SHRUB WETLAND
	FRESHWATER POND/LAKE
	RIVERINE
	100-YEAR FLOODPLAIN
	COUNTY BOUNDARY



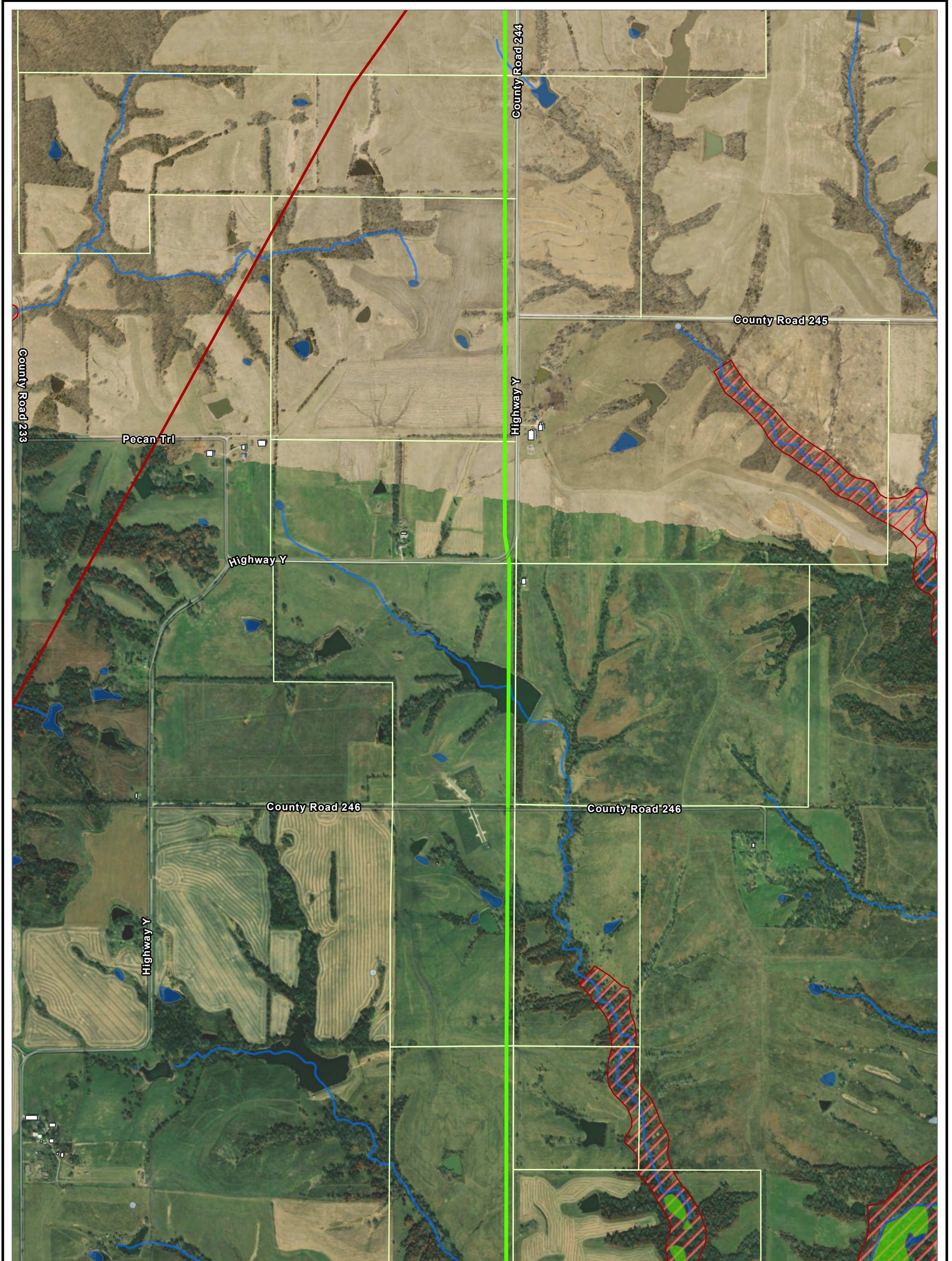
PROJECT: FAIRPORT - DENNY - IA/MO STATE BORDER TRANSMISSION SITING PROJECT	
TITLE: PROPOSED ROUTE MAP	
DRAWN BY: D. SWEENEY	PROJ. NO.: 588031.0000
CHECKED BY: R. SUBIT	PAGE 16 OF 18
APPROVED BY: J. NICHOLAS	
DATE: JULY 2024	

BASE MAP: ESRI WORLD IMAGERY SERVICE IMAGE DATE: MARCH 2022
 DATA SOURCES: TRC, AMEREN, USGS, USFWS, FEMA, REXTAG

1:12,000 1" = 1,000 FT

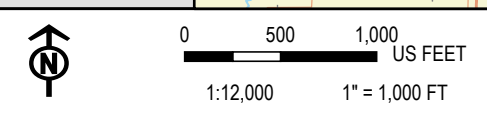
	1526 COLE BOULEVARD BUILDING 3, SUITE 150 LAKEWOOD, CO 80401 PHONE: 303.792.5555
	FILE: AMEREN_DENNY_SITING_HB_V2

COORDINATE SYSTEM: NAD 1983 STATEPLANE MISSOURI WEST FIPS 2403 FEET; MAP ROTATION: 0
 -- SAVED BY: DSWEENEY ON 7/10/2024, 12:06:17 PM; FILE PATH: T:\1-PROJECTS\AMEREN\510324_AMEREN_DENNY_SITING\2-APRX\AMEREN_DENNY_SITING_HB_V2.APRX; LAYOUT NAME: FDM_PREF_ROUTE_SERIES

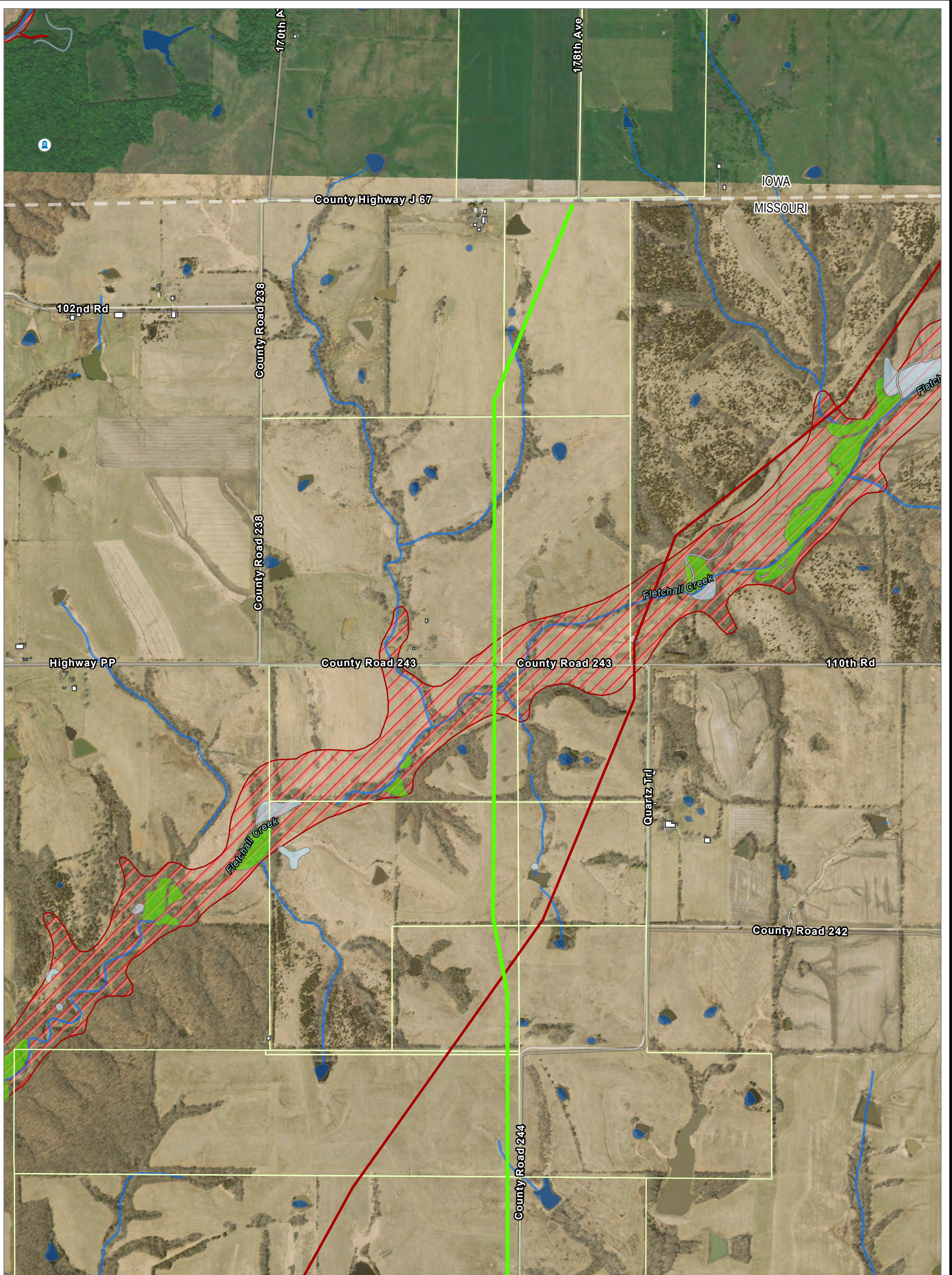


<ul style="list-style-type: none"> — PROPOSED ROUTE DO-28 — REFINED PRODUCTS PIPELINES STRUCTURE OUTLINE PARCEL BOUNDARY 	<p>WETLANDS (NWI)</p> <ul style="list-style-type: none"> FRESHWATER EMERGENT WETLAND FRESHWATER FORESTED/SHRUB WETLAND FRESHWATER POND/LAKE RIVERINE 100-YEAR FLOODPLAIN COUNTY BOUNDARY 		<p>PROJECT: FAIRPORT - DENNY - IA/MO STATE BORDER TRANSMISSION SITING PROJECT</p> <p>TITLE: PROPOSED ROUTE MAP</p> <table border="1" style="width: 100%;"> <tr> <td style="width: 50%;">DRAWN BY: D. SWEENEY</td> <td style="width: 50%;">PROJ. NO.: 588031.0000</td> </tr> <tr> <td>CHECKED BY: R. SUBIT</td> <td rowspan="2" style="text-align: center;">PAGE 17 OF 18</td> </tr> <tr> <td>APPROVED BY: J. NICHOLAS</td> </tr> <tr> <td colspan="2">DATE: JULY 2024</td> </tr> </table> <p style="text-align: right;">1526 COLE BOULEVARD BUILDING 3, SUITE 150 LAKEWOOD, CO 80401 PHONE: 303.792.5555</p> <p>FILE: AMEREN_DENNY_SITING_HB_V2</p>	DRAWN BY: D. SWEENEY	PROJ. NO.: 588031.0000	CHECKED BY: R. SUBIT	PAGE 17 OF 18	APPROVED BY: J. NICHOLAS	DATE: JULY 2024	
DRAWN BY: D. SWEENEY	PROJ. NO.: 588031.0000									
CHECKED BY: R. SUBIT	PAGE 17 OF 18									
APPROVED BY: J. NICHOLAS										
DATE: JULY 2024										

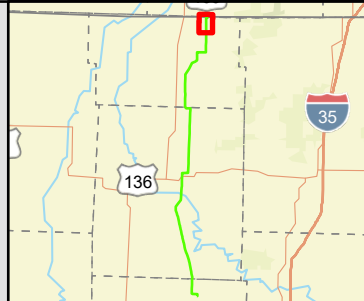
BASE MAP: ESRI WORLD IMAGERY SERVICE IMAGE DATE: MARCH 2022
 DATA SOURCES: TRC, AMEREN, USGS, USFWS, FEMA, REXTAG



COORDINATE SYSTEM: NAD 1983 STATEPLANE MISSOURI WEST FIPS 2403 FEET; MAP ROTATION: 0
 -- SAVED BY: DSWENEY ON 7/10/2024, 12:06:17 PM; FILE PATH: T:\1-PROJECTS\AMEREN\510324_AMEREN_DENNY_SITING\2-APRX\AMEREN_DENNY_SITING_HB_V2.APRX; LAYOUT NAME: FDM_PREF_ROUTE_SERIES




- PROPOSED ROUTE DO-28
- REFINED PRODUCTS PIPELINES
- STRUCTURE OUTLINE
- PARCEL BOUNDARY
- CEMETERY
- WETLANDS (NWI)**
- FRESHWATER EMERGENT WETLAND
- FRESHWATER FORESTED/SHRUB WETLAND
- FRESHWATER POND/LAKE
- RIVERINE
- 100-YEAR FLOODPLAIN
- COUNTY BOUNDARY



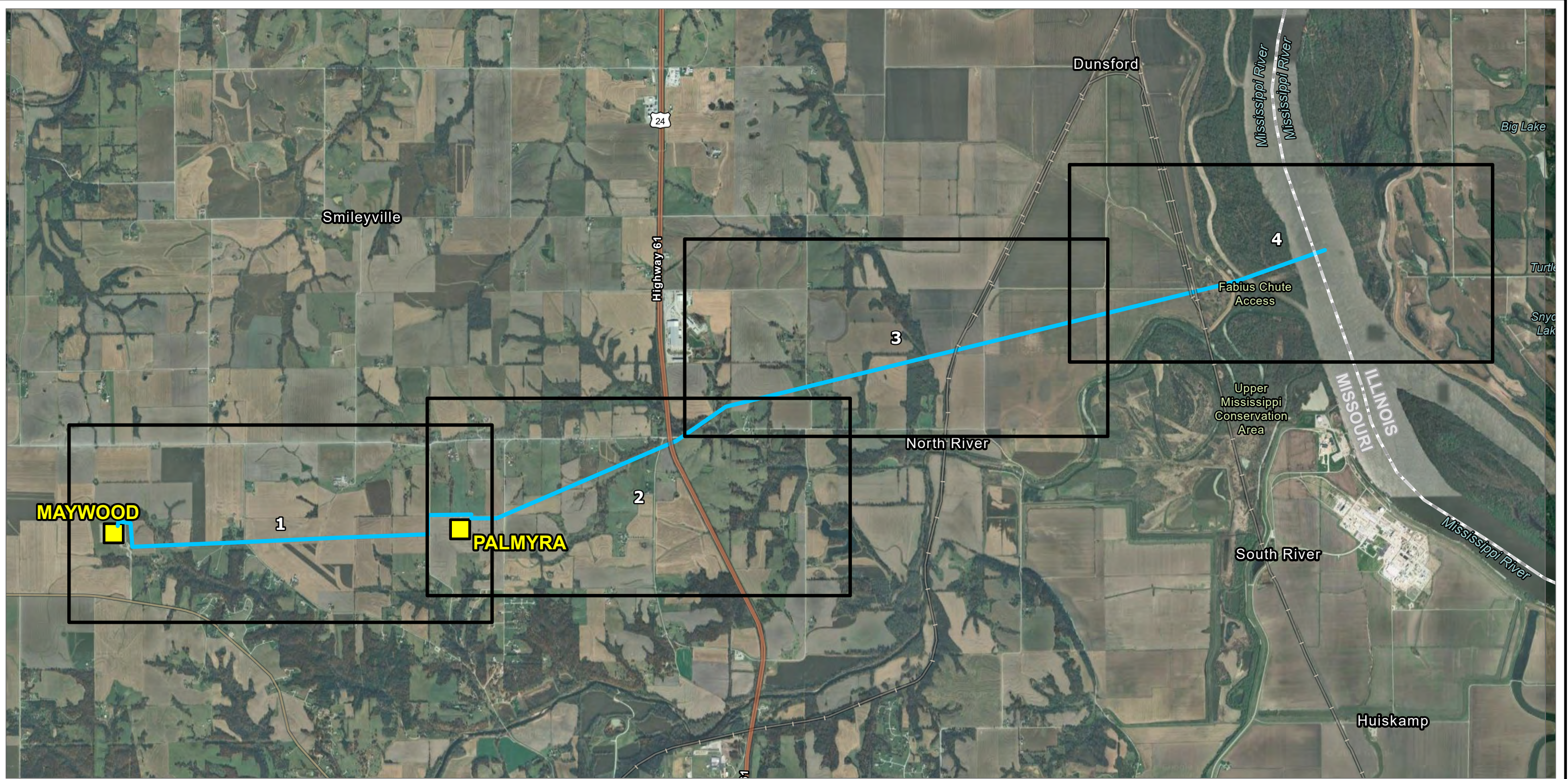
PROJECT: FAIRPORT - DENNY - IA/MO STATE BORDER TRANSMISSION SITING PROJECT	
TITLE: PROPOSED ROUTE MAP	
DRAWN BY: D. SWEENEY	PROJ. NO.: 588031.0000
CHECKED BY: R. SUBIT	PAGE 18 OF 18
APPROVED BY: J. NICHOLAS	
DATE: JULY 2024	

BASE MAP: ESRI WORLD IMAGERY SERVICE IMAGE DATE: MARCH 2022
 DATA SOURCES: TRC, AMEREN, USGS, USFWS, FEMA, REXTAG



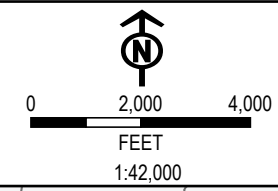
1526 COLE BOULEVARD
 BUILDING 3, SUITE 150
 LAKEWOOD, CO 80401
 PHONE: 303.792.5555

FILE: AMEREN_DENNY_SITING_HB_V2



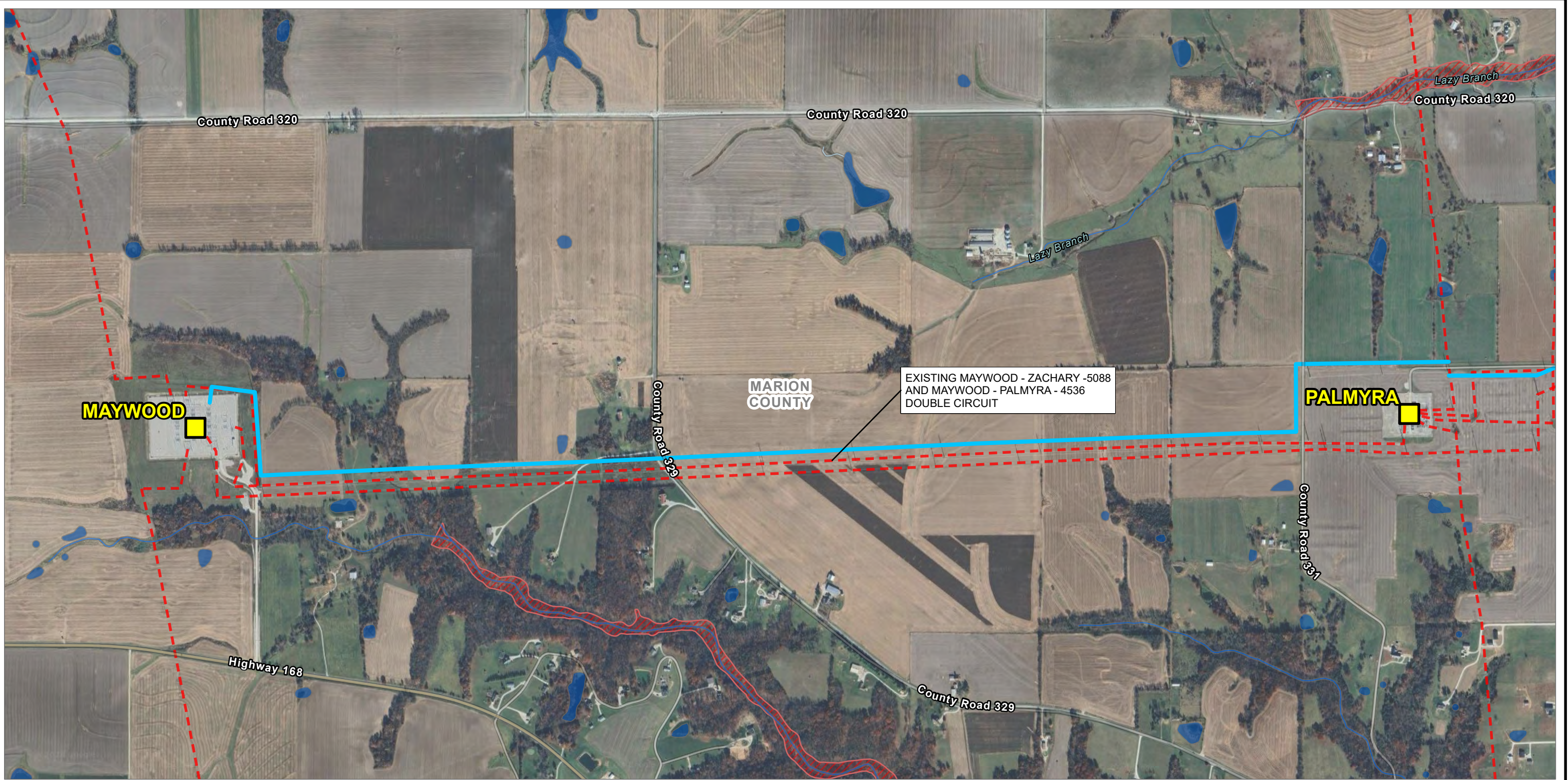
- EXISTING SUBSTATIONS
- PROPOSED ROUTE
- MAP SHEET
- STATE BOUNDARY

BASE MAP: GOOGLE IMAGERY SERVICE (NOV. 2023)
DATA SOURCES: ESRI, TRC, AMEREN



PROJECT: MAYWOOD - MISSISSIPPI RIVER CROSSING TRANSMISSION SITING PROJECT	
TITLE: PROPOSED ROUTE MAP	
DRAWN BY: D. SWEENEY	PROJ. NO.: 592934.0000.0000
CHECKED BY: J. STONE-LORD	MAP INDEX
APPROVED BY: R. SUBIT	
DATE: JULY 2024	
1526 COLE BOULEVARD BUILDING 3, SUITE 150 LAKEWOOD, CO 80401 PHONE: 303.792.5555	
FILE:	Ameren_MMRX_Report_Mapping.aprx

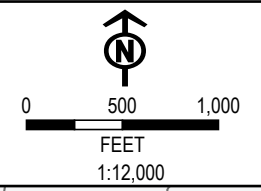
Coordinate System: NAD 1983 UTM Zone 15N 1; Map Rotation: 0
-- Saved By: DSWEENEY on 7/10/2024, 14:12:04 PM. File Path: T:\PROJECTS\Amereen\510324_Ameren_Demco_Siting\5-APRX\Amereen_MMRX_Report_Mapping.aprx. Layout Name: MMRX_Report_Map.aprx. Cover: T1xT1



EXISTING MAYWOOD - ZACHARY - 5088
AND MAYWOOD - PALMYRA - 4536
DOUBLE CIRCUIT

- EXISTING SUBSTATIONS
- PROPOSED ROUTE
- EXISTING ELECTRIC LINES
- EXISTING PIPELINES

- WETLANDS (NWI)**
- FRESHWATER EMERGENT WETLAND
 - FRESHWATER FORESTED/SHRUB WETLAND
 - FRESHWATER POND/LAKE
 - RIVERINE
 - 100YR FLOODPLAIN












PROJECT: MAYWOOD - MISSISSIPPI RIVER CROSSING TRANSMISSION SITING PROJECT	
TITLE: PROPOSED ROUTE MAP	
DRAWN BY: D. SWEENEY	PROJ. NO.: 592934.0000.0000
CHECKED BY: J. STONE-LORD	SHEET 1 OF 4
APPROVED BY: R. SUBIT	
DATE: JUNE 2024	
1526 COLE BOULEVARD BUILDING 3, SUITE 150 LAKEWOOD, CO 80401 PHONE: 303.792.5555	
FILE: Ameren_MMRX_Report_Mapping.aprx	

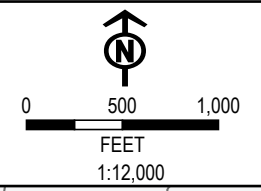
BASE MAP: GOOGLE IMAGERY SERVICE (NOV. 2023)
DATA SOURCES: ESRI, USGS, FEMA, USFWS, TRC, AMEREN, REXTAG


Coordinate System: NAD 1983 UTM Zone 15N 1; Map Rotation: 0
 Saved By: DSWEENEY on 6/29/2024, 08:35:40 AM; File Path: T:\1-PRO-JECTS\Amren\510324_Ameren_Derby_Siling\5-A-PRX\Amren_MMRX_Report_Mapping.aprx; Layout Name: Fig. 4 - MMRX_Constraints_Aerial_T1X17L1



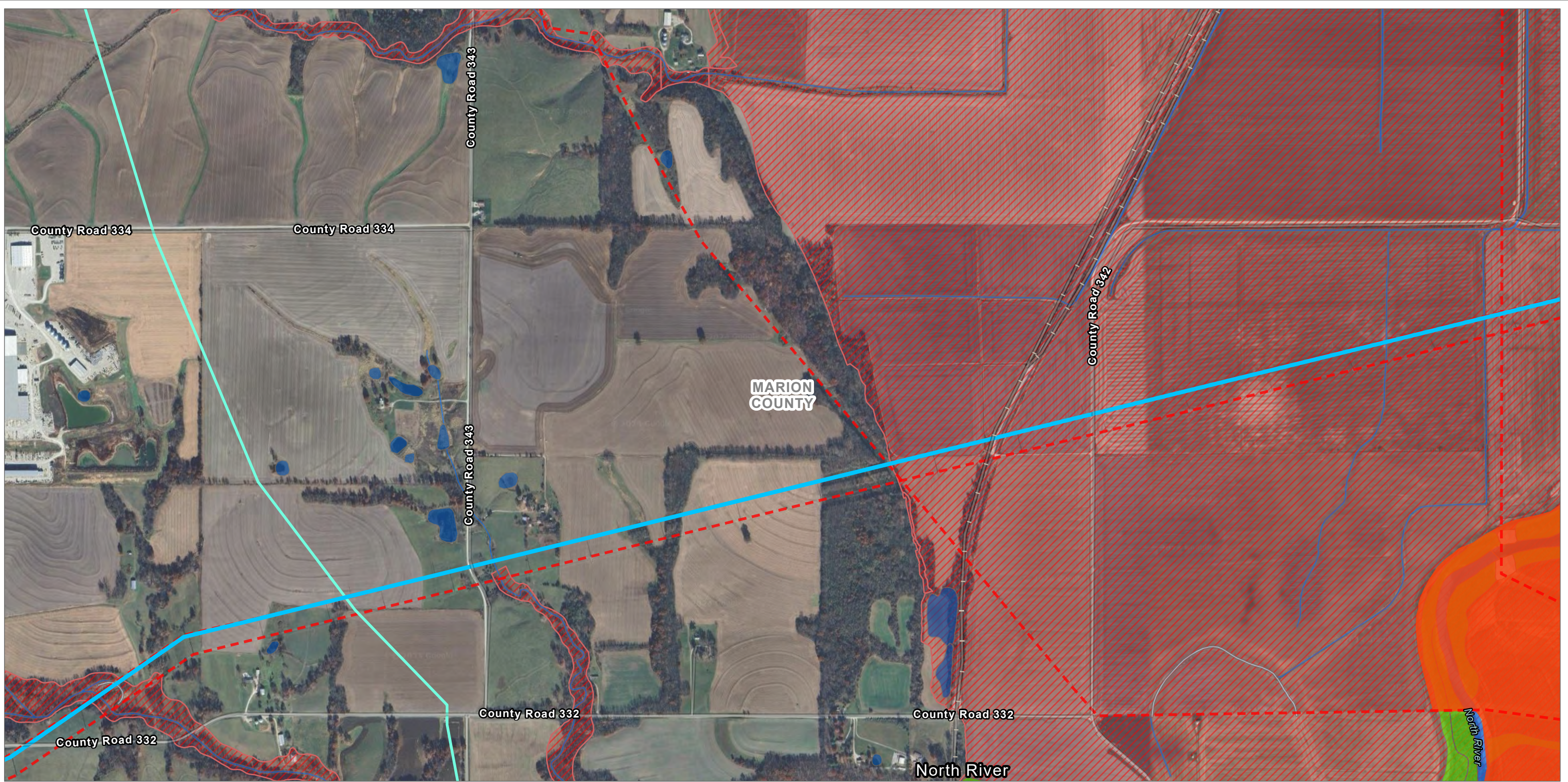
- | | | | |
|---|-------------------------|---|-----------------------------------|
|  | EXISTING SUBSTATIONS |  | FRESHWATER EMERGENT WETLAND |
|  | PROPOSED ROUTE |  | FRESHWATER FORESTED/SHRUB WETLAND |
|  | EXISTING ELECTRIC LINES |  | FRESHWATER POND/LAKE |
|  | EXISTING PIPELINES |  | RIVERINE |
| | |  | 100YR FLOODPLAIN |

BASE MAP: GOOGLE IMAGERY SERVICE (NOV. 2023)
DATA SOURCES: ESRI, USGS, FEMA, USFWS, TRC, AMEREN, REXTAG



PROJECT: MAYWOOD - MISSISSIPPI RIVER CROSSING TRANSMISSION SITING PROJECT	
TITLE: PROPOSED ROUTE MAP	
DRAWN BY: D. SWEENEY	PROJ. NO.: 592934.0000.0000
CHECKED BY: J. STONE-LORD	SHEET 2 OF 4
APPROVED BY: R. SUBIT	
DATE: JUNE 2024	
	
1526 COLE BOULEVARD BUILDING 3, SUITE 150 LAKEWOOD, CO 80401 PHONE: 303.792.5555	
FILE: Ameren_MMRX_Report_Mapping.aprx	

Coordinate System: NAD 1983 UTM Zone 15N 1; Map Rotation: 0
- Saved By: DSWEENEY on 6/29/2024, 08:35:40 AM. File Path: T:\1-PROJECTS\AMEREN\510324_Ameren_Derry_Siting\5-4-PRX\Amereen_MMRX_Report_Mapping.aprx. Layout Name: Fig. 4 - MMRX_Constraints_Aerial_T1X171.1



EXISTING SUBSTATIONS
 EXISTING SUBSTATIONS

PROPOSED ROUTE
 PROPOSED ROUTE

EXISTING ELECTRIC LINES
 EXISTING ELECTRIC LINES

EXISTING PIPELINES
 EXISTING PIPELINES

BASE MAP: GOOGLE IMAGERY SERVICE (NOV. 2023)
 DATA SOURCES: ESRI, USGS, FEMA, USFWS, TRC, AMEREN, REXTAG

SURFACE MANAGMENT (PADUS)

NATURAL RESOURCES CONSERVATION SERVICE (NRCS)

WETLANDS (NWI)

FRESHWATER EMERGENT WETLAND

FRESHWATER FORESTED/SHRUB WETLAND

FRESHWATER POND/LAKE

RIVERINE

100YR FLOODPLAIN

0 500 1,000
 FEET
 1:12,000

PROJECT:
MAYWOOD - MISSISSIPPI RIVER CROSSING TRANSMISSION SITING PROJECT

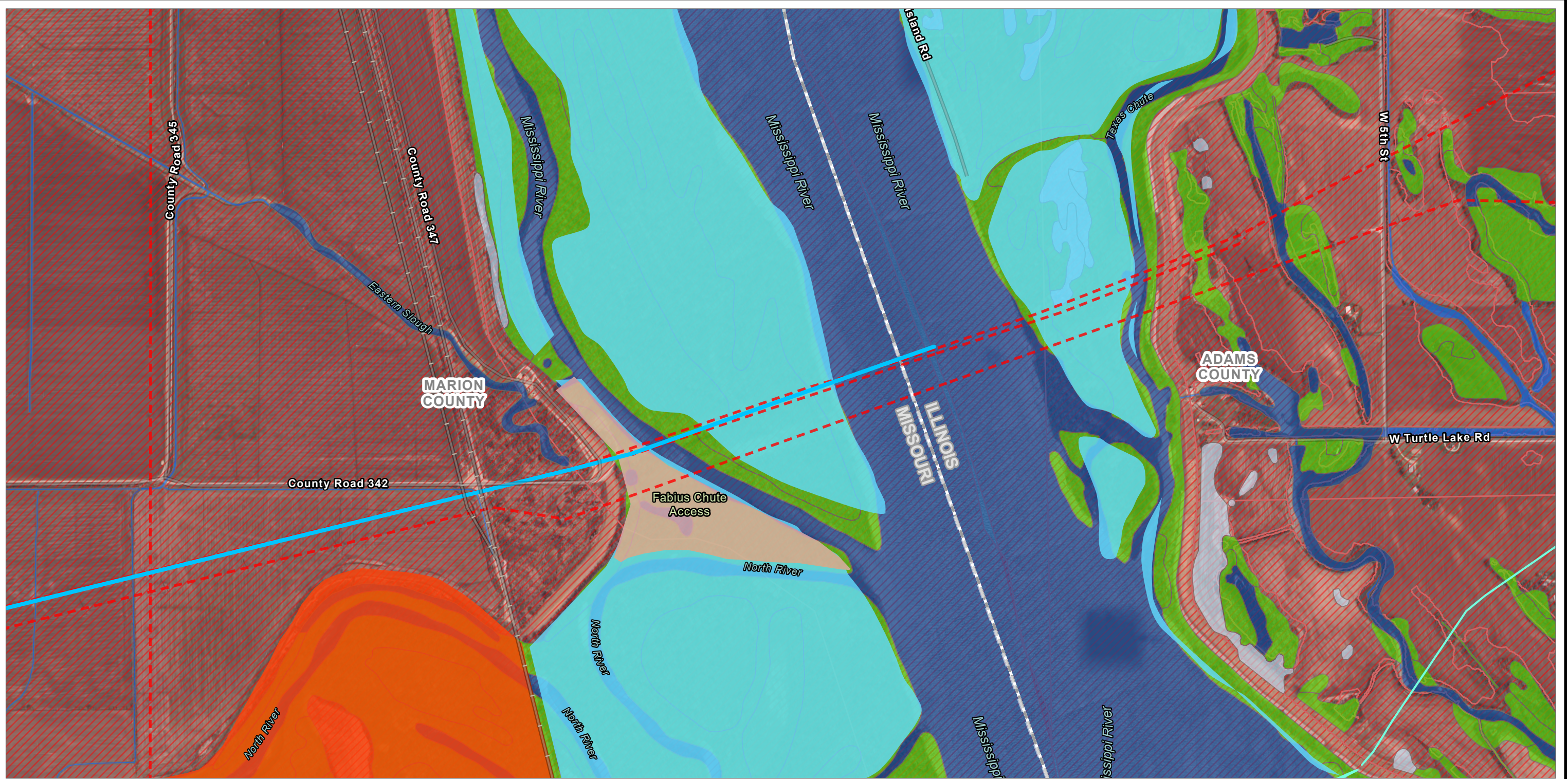
TITLE:
PROPOSED ROUTE MAP

DRAWN BY: D. SWEENEY	PROJ. NO.: 592934.0000.0000
CHECKED BY: J. STONE-LORD	SHEET 3 OF 4
APPROVED BY: R. SUBIT	
DATE: JUNE 2024	

1526 COLE BOULEVARD
 BUILDING 3, SUITE 150
 LAKEWOOD, CO 80401
 PHONE: 303.792.5555

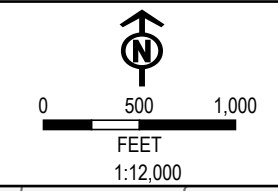
FILE: Ameren_MMRX_Report_Mapping.aprx

Coordinate System: NAD 1983 UTM Zone 15N 1; Map Rotation: 0
 - Saved By: DSWEENEY on 6/29/2024, 08:35:40 AM; File Path: T:\1-PROJECTS\Amren\510324_Ameren_Derby_Siting\5-4-PRX\Amren_MMRX_Report_Mapping.aprx; Layout Name: Fig. 4_MMRX_Constraints_Aerial_T1X17L1



<ul style="list-style-type: none"> EXISTING SUBSTATIONS PROPOSED ROUTE EXISTING ELECTRIC LINES EXISTING PIPELINES 	<p>SURFACE MANAGMENT (PADUS)</p> <ul style="list-style-type: none"> ARMY CORPS OF ENGINEERS (USACE) NATURAL RESOURCES CONSERVATION SERVICE (NRCS) JOINT, OTHER, UNKNOWN 	<p>WETLANDS (NWI)</p> <ul style="list-style-type: none"> FRESHWATER EMERGENT WETLAND FRESHWATER FORESTED/SHRUB WETLAND FRESHWATER POND/LAKE RIVERINE 100YR FLOODPLAIN
---	---	---

BASE MAP: GOOGLE IMAGERY SERVICE (NOV. 2023)
DATA SOURCES: ESRI, USGS, FEMA, USFWS, TRC, AMEREN, REXTAG



PROJECT: MAYWOOD - MISSISSIPPI RIVER CROSSING TRANSMISSION SITING PROJECT	
TITLE: PROPOSED ROUTE MAP	
DRAWN BY: D. SWEENEY	PROJ. NO.: 592934.0000.0000
CHECKED BY: J. STONE-LORD	SHEET 4 OF 4
APPROVED BY: R. SUBIT	
DATE: JUNE 2024	
1526 COLE BOULEVARD BUILDING 3, SUITE 150 LAKEWOOD, CO 80401 PHONE: 303.792.5555	
FILE: Ameren_MMRX_Report_Mapping.aprx	

Coordinate System: NAD 1983 UTM Zone 15N 1; Map Rotation: 0
 Saved By: DSWEENEY on 6/29/2024, 08:35:40 AM; File Path: T:\1-PROJECTS\Amern510324_Ameren_Dermy_Siling\5-4-PRX\Amern_MMRX_Report_Mapping.aprx; Layout Name: Fig. 4 - MMRX_Constrains_Aerial_T1X17L1