

Bolivar, MO

Place in: [Polk County, MO](#), [Springfield, MO Metro Area](#), [Missouri](#), [United States](#)

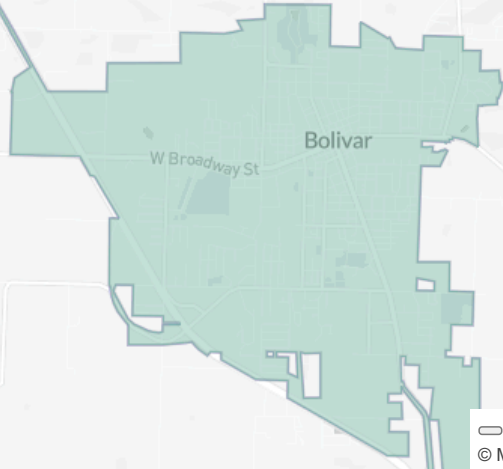
10,780

Population

8.2 square miles

1,311.4 people per square mile

Census data: ACS 2022 5-year unless noted



© Mapbox © OpenStreetMap

Find data for this place

Hover for margins of error and contextual data.

Demographics

Age

† Margin of error is at least 10 percent of the total value. Take care with this statistic.

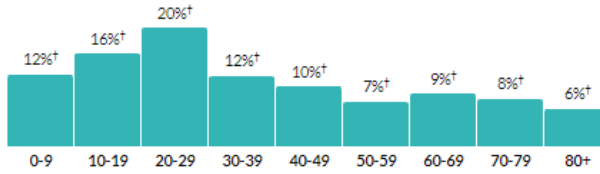
32.6

Median age

about 90 percent of the figure in the Springfield, MO Metro Area: 37.3

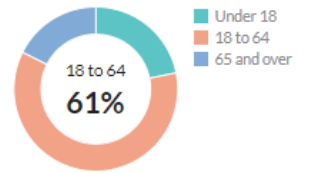
about 80 percent of the figure in Missouri: 38.8

Population by age range



[Show data / Embed](#)

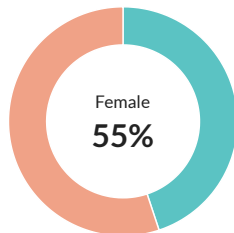
Population by age category



[Show data / Embed](#)

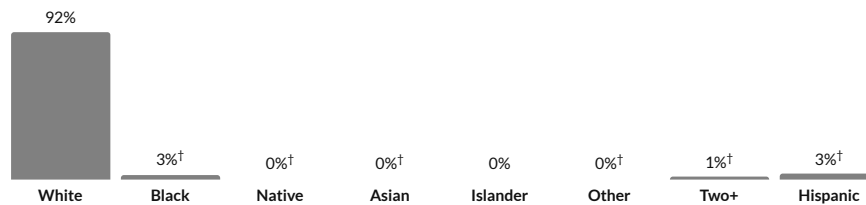
† Margin of error is at least 10 percent of the total value. Take care with this statistic.

Sex



[Show data / Embed](#)

Race & Ethnicity



* Hispanic includes respondents of any race. Other categories are non-Hispanic.

[Show data / Embed](#)

Economics

Income

† Margin of error is at least 10 percent of the total

\$21,670

Per capita income

\$40,530

Household income



value. Take care with this statistic.

about two-thirds of the amount in the Springfield, MO Metro Area: \$32,500

about three-fifths of the amount in Missouri: \$36,754

Median household income

about two-thirds of the amount in the Springfield, MO Metro Area: \$58,291

about three-fifths of the amount in Missouri: \$65,920



Show data / Embed

Poverty

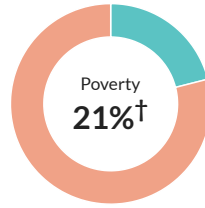
21.9%

Persons below poverty line

about 1.5 times the rate in the Springfield, MO Metro Area: 13.9%

more than 1.5 times the rate in Missouri: 12.8%

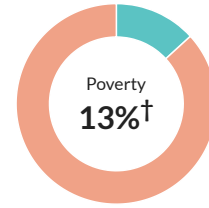
Children (Under 18)



Poverty
Non-poverty

Show data / Embed

Seniors (65 and over)



Poverty
Non-poverty

Show data / Embed

† Margin of error is at least 10 percent of the total value. Take care with this statistic.

Transportation to work

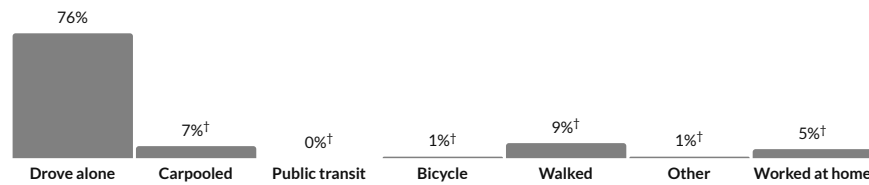
21.5 minutes

Mean travel time to work

a little less than the figure in the Springfield, MO Metro Area: 22.5

about 90 percent of the figure in Missouri: 23.8

Means of transportation to work



* Universe: Workers 16 years and over

Show data / Embed

† Margin of error is at least 10 percent of the total value. Take care with this statistic.

Families

† Margin of error is at least 10 percent of the total value. Take care with this statistic.

Households

3,926

Number of households

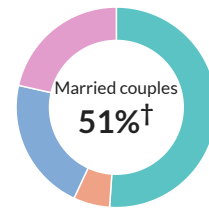
the Springfield, MO Metro Area: 196,644
Missouri: 2,458,324

2.4

Persons per household

a little higher than the figure in the Springfield, MO Metro Area: 2.4
about the same as the figure in Missouri: 2.4

Population by household type

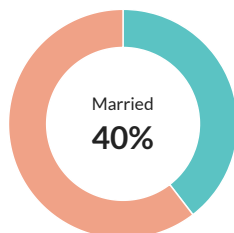


Married couples
Male householder
Female householder
Non-family

Show data / Embed

Marital status

† Margin of error is at least 10 percent of the total value. Take care with this statistic.

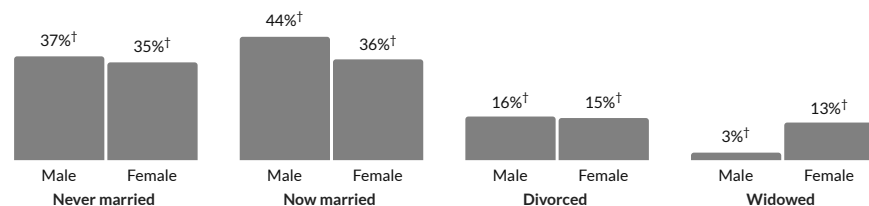


Married
Single

* Universe: Population 15 years and over

Show data / Embed

Marital status, by sex



Show data / Embed

† Margin of error is at least 10 percent of the total value. Take care with this statistic.

Fertility

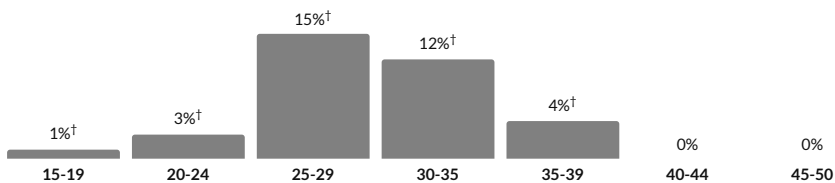
4.1%

Women 15-50 who gave birth during past year

about two-thirds of the rate in the Springfield, MO Metro Area: 6.1% †

about three-quarters of the rate in Missouri: 5.5%

Women who gave birth during past year, by age group



* Universe: Women 15 to 50 years

Show data / Embed

Housing

Units & Occupancy

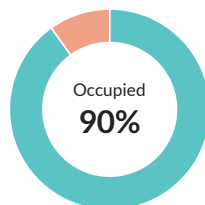
4,358

Number of housing units

the Springfield, MO Metro Area: 208,534

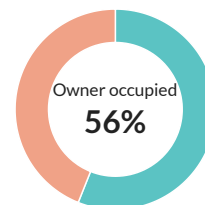
Missouri: 2,795,030

Occupied vs. Vacant



Show data / Embed

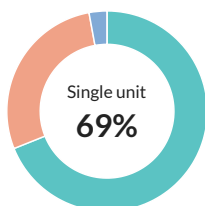
Ownership of occupied units



Owner occupied
Renter occupied

Show data / Embed

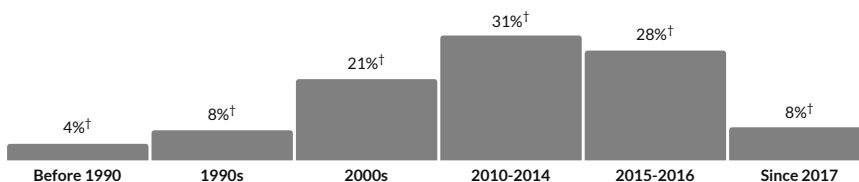
Types of structure



Single unit
Multi-unit
Mobile home
Boat, RV, van, etc.

Show data / Embed

Year moved in, by percentage of population



Show data / Embed

Value

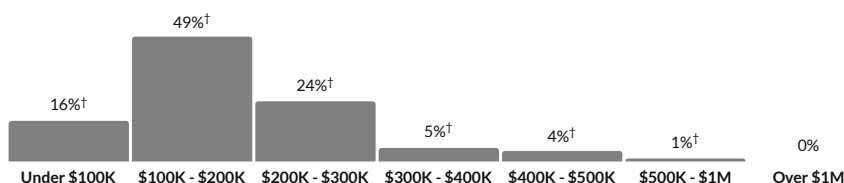
\$163,000

Median value of owner-occupied housing units

about 80 percent of the amount in the Springfield, MO Metro Area: \$191,500

about 80 percent of the amount in Missouri: \$199,400

Value of owner-occupied housing units



Show data / Embed

Geographical mobility

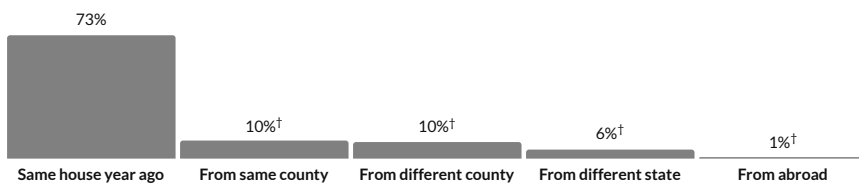
26.9%

Moved since previous year

nearly double the rate in the Springfield, MO Metro Area: 14.5%

about double the rate in Missouri: 13.6%

Population migration since previous year



Show data / Embed

† Margin of error is at least 10 percent of the total value. Take care with this statistic.

Social

† Margin of error is at least 10 percent of the total value. Take care with this statistic.

Educational attainment

87.7%

High school grad or higher

a little less than the rate in the Springfield, MO Metro Area: 92.1%

a little less than the rate in Missouri: 91.3%

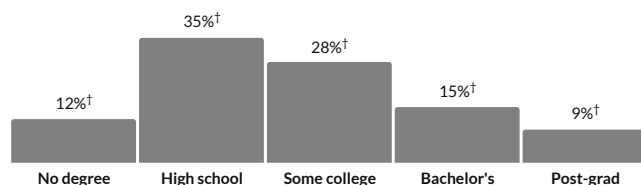
24.7%

Bachelor's degree or higher

about 80 percent of the rate in the Springfield, MO Metro Area: 29.6%

about 80 percent of the rate in Missouri: 31.2%

Population by highest level of education



* Universe: Population 25 years and over

Show data / Embed

Language

N/A

Persons with language other than English spoken at home

Language at home, children 5-17
No data available

Language at home, adults 18+
No data available

Place of birth

† Margin of error is at least 10 percent of the total value. Take care with this statistic.

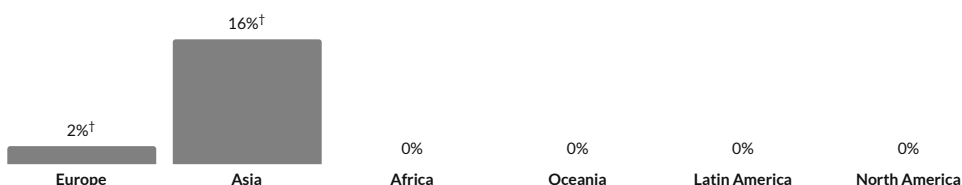
2.4%

Foreign-born population

about 80 percent of the rate in the Springfield, MO Metro Area: 2.9%

about three-fifths of the rate in Missouri: 4.2%

Place of birth for foreign-born population



Show data / Embed

Veteran status

† Margin of error is at least 10 percent of the total value. Take care with this statistic.

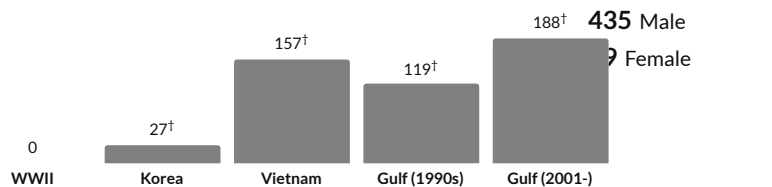
6%

Population with veteran status

about 80 percent of the rate in the Springfield, MO Metro Area: 7.5%

about 80 percent of the rate in Missouri: 7.6%

Veterans by wartime service



* Civilian veterans who served during wartime only

Show data / Embed

Hover for margins of error and contextual data.

Citation: U.S. Census Bureau (2022). *American Community Survey 5-year estimates*. Retrieved from *Census Reporter Profile page for Bolivar, MO* <<http://censusreporter.org/profiles/16000US2906976-bolivar-mo/>>

- Learn about the Census
- About Census Reporter

- Census terms & definitions
- @CensusReporter

- Help & feedback
- Census Reporter on GitHub

Census Reporter is a free, open-source project. [Your donations](#) help us add new data to the site and keep it running.