




November 7, 2024

Certified Mail, Return Receipt Requested



Worth County

**RE: Notice of Application – Ameren Transmission Company of Illinois (ATXI) - Northern Missouri Grid Transformation Program: Fairport-Denny-Iowa/Missouri border (FDIM) Project and Maywood-Mississippi River Crossing (MMRX) Project**

Dear 

ATXI recognizes the importance of keeping stakeholders informed about projects that will affect them. You are receiving this letter because public records show that you own property along the route of new transmission lines that ATXI is proposing to develop.

Specifically, those records indicate that you own property along the route of the FDIM Project, a new, approximately 44-mile 345 kV transmission line that ATXI will construct in Worth, Gentry and DeKalb counties, or its one new substation in DeKalb county, or the route of the MMRX Project, a new or rebuilt, approximately 9-mile 345 kV transmission line that ATXI will construct in Marion County. Attached for your review is a project map.

On July 16, 2024 in Docket No. EA-2024-0302, ATXI submitted an application to the Missouri Public Service Commission (PSC) for a Certificate of Convenience and Necessity and other necessary approvals for the FDIM and MMRX Projects. The expected timing for a PSC decision is mid-year 2025.

If approved by the PSC, easement negotiations will begin in with affected landowners mid-year 2025 with construction anticipated to start in 2026. Our goal is to have this project in service by mid-year 2028 and providing benefits to the communities, including – improving local and regional energy reliability, supporting lower energy supply costs, and promoting access to diverse energy sources.

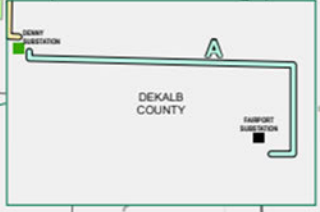
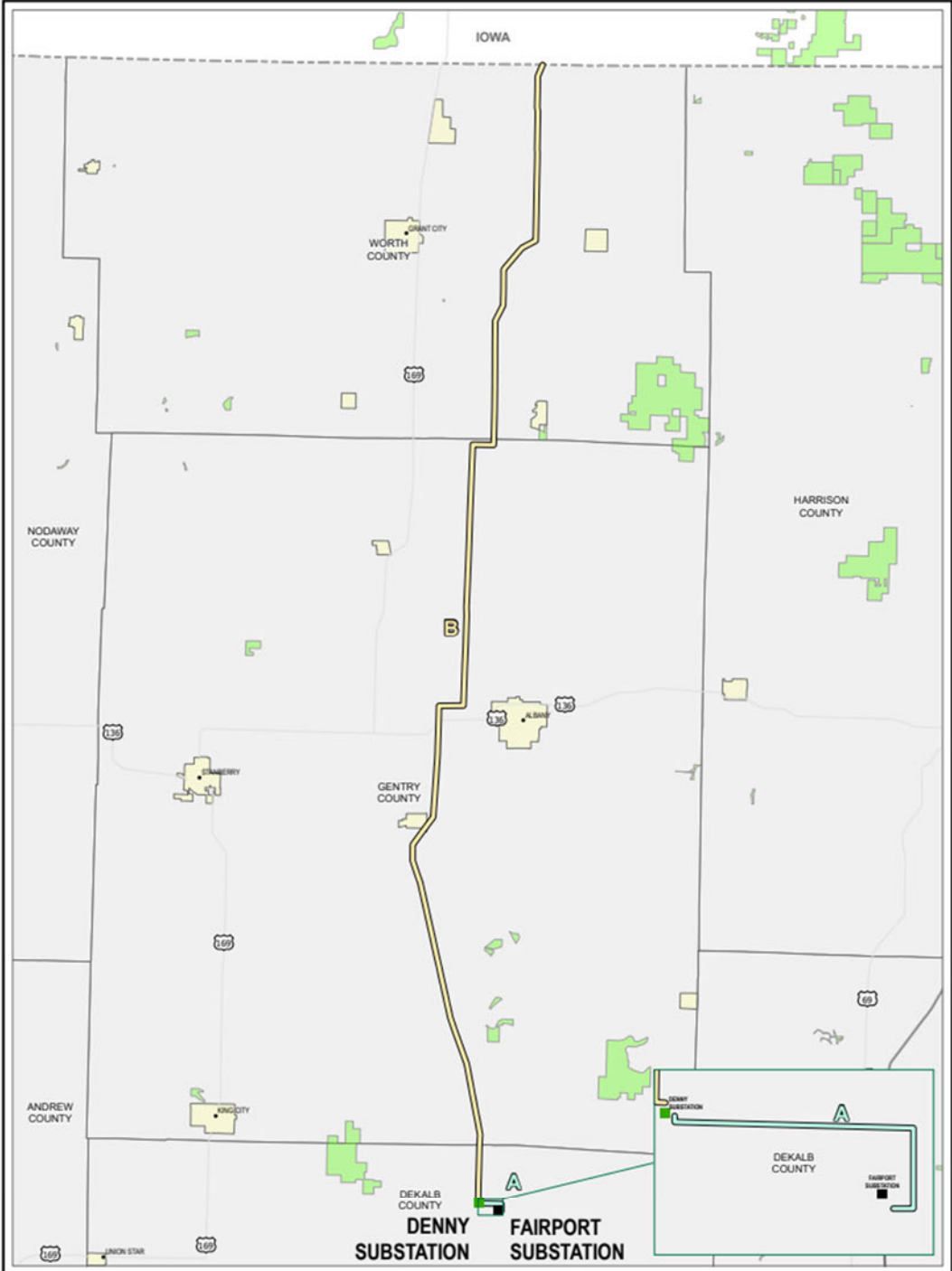
Should you have questions about the proposed route or would like to share additional information about your property, please contact the project team at 1.833.799.1633, by email at [Connect@AmerenMOGrid.com](mailto:Connect@AmerenMOGrid.com) or visit the project website at [Ameren.com/AmerenGridMO.com](http://Ameren.com/AmerenGridMO.com) to learn more about this project. If you have questions for the Missouri Public Service Commission please call 573.751.3234 or for the Office of the Public Counsel, please call 573.751.4857.

Public collaboration remains a top priority for our team and we appreciate your participation throughout our engagement process. Thank you for your time and feedback as we develop this important program to ensure safe, reliable and affordable energy for Northern Missouri.

Sincerely,

Tracy Dencker  
Senior Project Manager, ATXI

COORDINATE SYSTEM: NAD 83 UTM ZONE 16N UTM PROJECTION 8  
 CREATED BY: AMEREN TRANSMISSION SITING DIVISION  
 DATE: 06/20/2024 10:58 AM  
 PROJECT: FAIRPORT - DENNY - IA/MO STATE BORDER TRANSMISSION SITING PROJECT  
 MAP SCALE: 1:200,000  
 MAP DATE: 06/20/2024



<ul style="list-style-type: none"> <li><span style="color: green;">—</span> A - FAIRPORT TO DENNY LINE SEGMENT</li> <li><span style="color: orange;">—</span> B - DENNY TO IOWA / MISSOURI BORDER LINE SEGMENT</li> <li><span style="color: green;">■</span> ATXI SUBSTATION</li> <li><span style="color: black;">■</span> AECI SUBSTATION</li> <li><span style="color: lightgreen;">■</span> CONSERVATION AREA</li> <li><span style="border: 1px solid black; display: inline-block; width: 10px; height: 10px;"></span> MUNICIPAL BOUNDARY</li> <li><span style="border: 1px solid black; display: inline-block; width: 10px; height: 10px;"></span> COUNTY BOUNDARY</li> <li><span style="border-top: 1px dashed black; display: inline-block; width: 10px; height: 10px;"></span> STATE BOUNDARY</li> </ul>	
---	--

PROJECT: FAIRPORT - DENNY - IA/MO STATE BORDER TRANSMISSION SITING PROJECT	
TITLE: FINAL ROUTE	
DRAWN BY: D. SWEENEY	PRJL NO: S10324.0000
CHECKED BY: J. STONE-LORD	
APPROVED BY: J. NICHOLAS	
DATE: JUNE 2024	
1526 COLE BOULEVARD BUILDING 3, SUITE 100 LAKEWOOD, CO 80401 PHONE: 303.782.5555 FILE: FORM REPORT MAP UPDATED MAY 2024	

BASE MAP: ESRI "LIGHT GRAY" REFERENCE MAP SERVICE  
 DATA SOURCES: TRC, USGS PADDIS 3.0, AMEREN

