

**DISCLAIMER:** The route depicted on this map is the route ATXI is proposing to utilize for purposes of the project. Final route may be adjusted during regulatory approval process and siting development and is therefore subject to change.

**PROJECT SUBSTATIONS**

- ◆ NEW SUBSTATION
- EXISTING SUBSTATION

**ZACHARY TO THOMAS HILL**

- DOUBLE-CIRCUIT PROPOSED CENTERLINE

**DETAILED MAP BOOK SECTION**

- ZACHARY TO MAYWOOD

**STATE BOUNDARY**

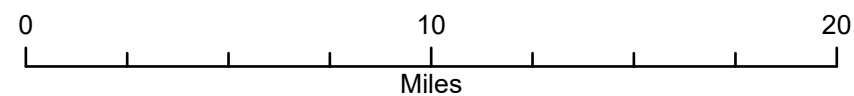
- PROJECT COUNTY
- COUNTY

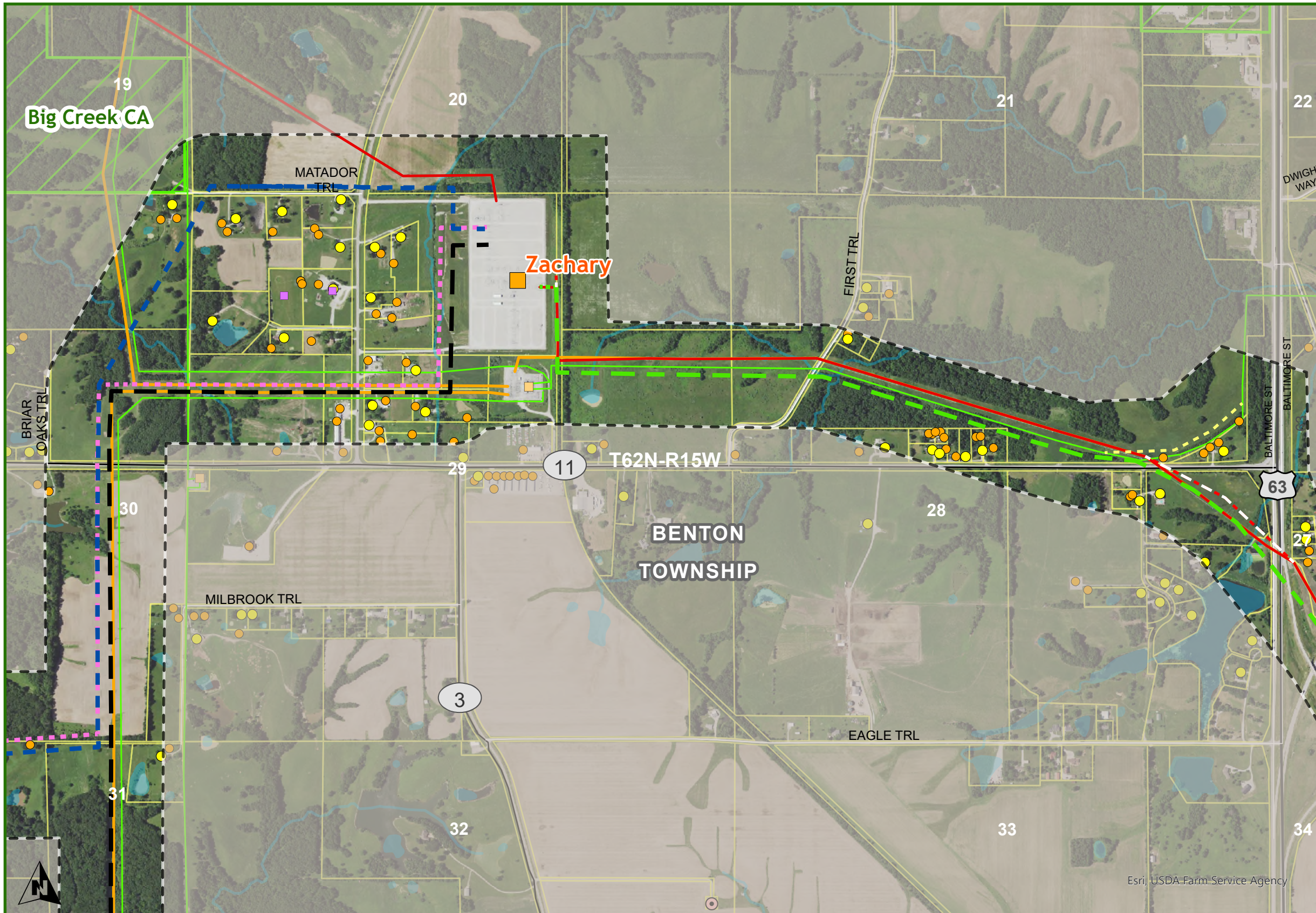
**RAILROAD**

- — — — — WATERBODY
- — — — — RIVER

**EXISTING ELECTRIC LINES**


- — — — — 69 KV
- — — — — 138 KV
- — — — — 161 KV
- — — — — 230 KV
- — — — — 345 KV



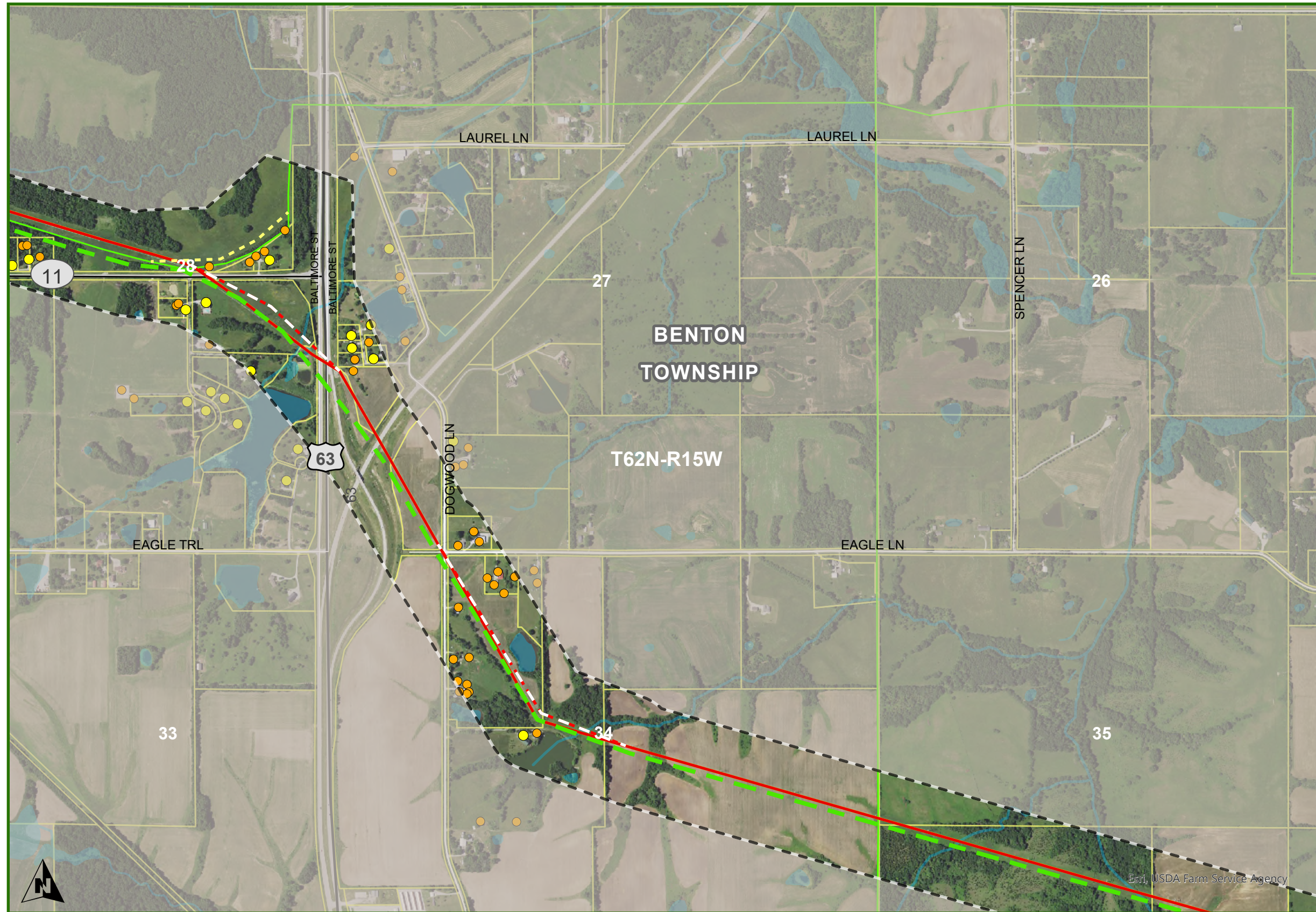


- Adair County  
Benton Township**
- DENNY TO ZACHARY
    - DOUBLE CIRCUIT PROPOSED CENTERLINE
    - SINGLE CIRCUIT PROPOSED CENTERLINE
  - ZACHARY TO MAYWOOD
    - SINGLE CIRCUIT PROPOSED CENTERLINE
    - EXISTING 345KV RE-ROUTE
    - EXISTING 69 KV RE-ROUTE
  - ZACHARY TO THOMAS HILL
    - DOUBLE CIRCUIT PROPOSED CENTERLINE
    - NOTIFICATION CORRIDOR
    - OUTSIDE NOTIFICATION CORRIDOR
  - EXISTING SUBSTATION
  - NON-PROJECT SUBSTATIONS
  - EXISTING ELECTRIC LINES
    - 69 KV
    - 161 KV
    - 345 KV
  - DNR LANDS
  - STATE BOUNDARY
  - COUNTY
  - TOWNSHIPS
  - PLSS TOWNSHIP
  - PARCEL
  - WATER
  - NON-RESIDENCE
  - RESIDENCE
  - AIR NAVIGATION DEVICE
  - PLACE OF WORSHIP
  - FLOOD ZONE HAZARDS

**DISCLAIMER:** The route depicted on this map is the route ATXI is proposing to utilize for purposes of the project. Final route may be adjusted during regulatory approval process and siting development and is therefore subject to change.

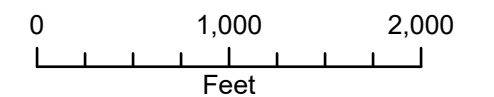


1 inch equals 2000 feet when printed at 11x17

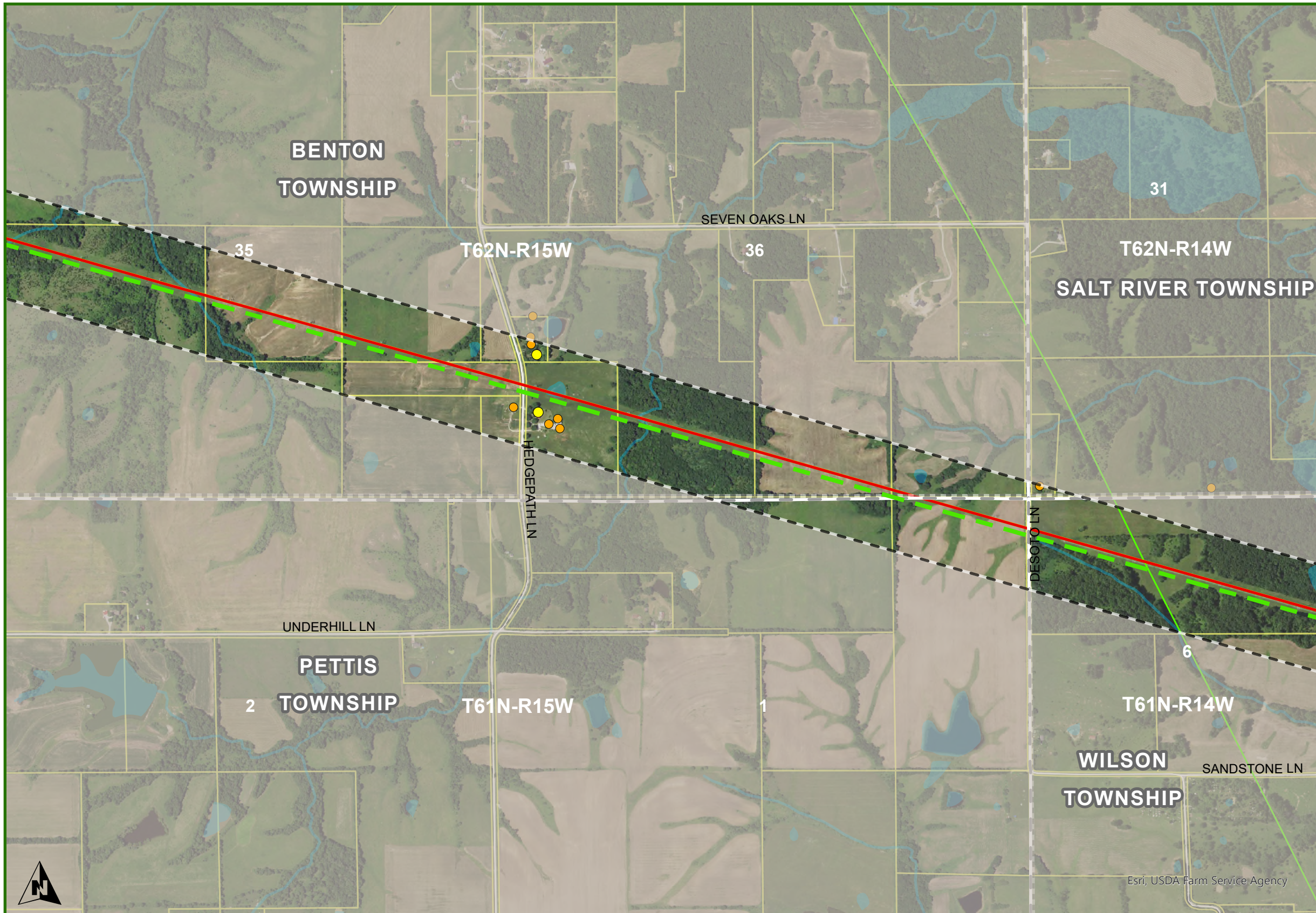


- Adair County  
Benton Township**
- ZACHARY TO MAYWOOD
- SINGLE CIRCUIT PROPOSED CENTERLINE
  - - - EXISTING 345KV RE-ROUTE
  - - - EXISTING 69 KV RE-ROUTE
  - - - NOTIFICATION CORRIDOR
  - ▭ OUTSIDE NOTIFICATION CORRIDOR
- EXISTING ELECTRIC LINES
- 69 KV
  - 161 KV
  - 345 KV
- ▭ STATE BOUNDARY
  - - - COUNTY
  - - - TOWNSHIPS
  - - - PLSS TOWNSHIP
  - ▭ PARCEL
  - WATER
  - NON-RESIDENCE
  - RESIDENCE
  - ▭ FLOOD ZONE HAZARDS

**DISCLAIMER:** The route depicted on this map is the route ATXI is proposing to utilize for purposes of the project. Final route may be adjusted during regulatory approval process and siting development and is therefore subject to change.



1 inch equals 2000 feet when printed at 11x17

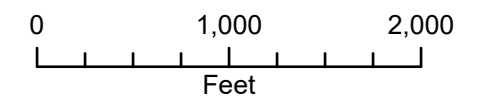


**Adair County  
Benton and Wilson Townships**

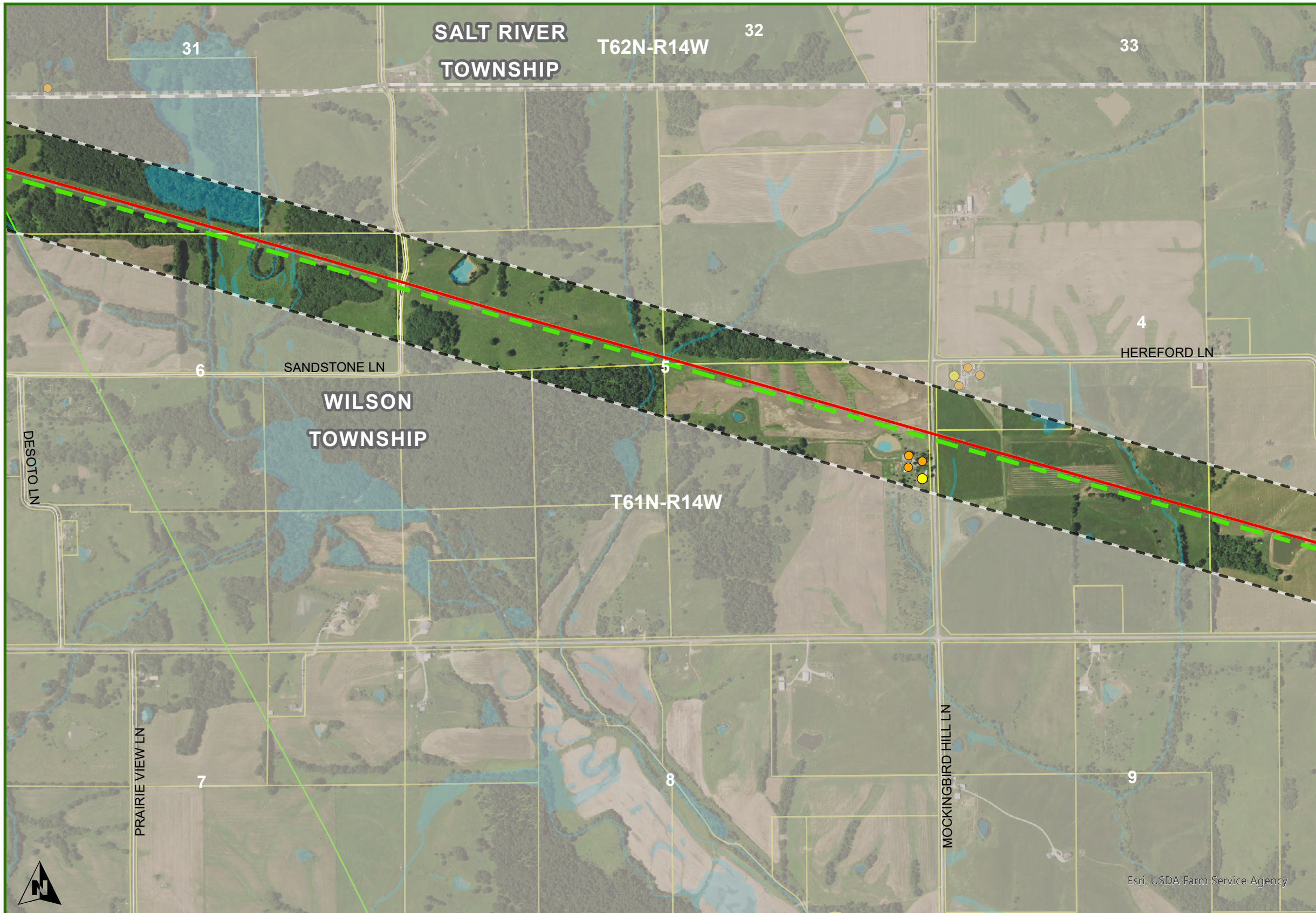
- ZACHARY TO MAYWOOD
- - - SINGLE CIRCUIT PROPOSED CENTERLINE
  - NOTIFICATION CORRIDOR
  - OUTSIDE NOTIFICATION CORRIDOR
- EXISTING ELECTRIC LINES
- 69 KV
  - 161 KV
  - 345 KV
- STATE BOUNDARY
  - COUNTY
  - TOWNSHIPS
  - PLSS TOWNSHIP
  - PARCEL
  - WATER
  - NON-RESIDENCE
  - RESIDENCE
  - FLOOD ZONE HAZARDS



**DISCLAIMER:** The route depicted on this map is the route ATXI is proposing to utilize for purposes of the project. Final route may be adjusted during regulatory approval process and siting development and is therefore subject to change.



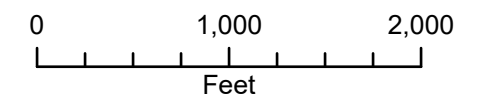
1 inch equals 2000 feet when printed at 11x17



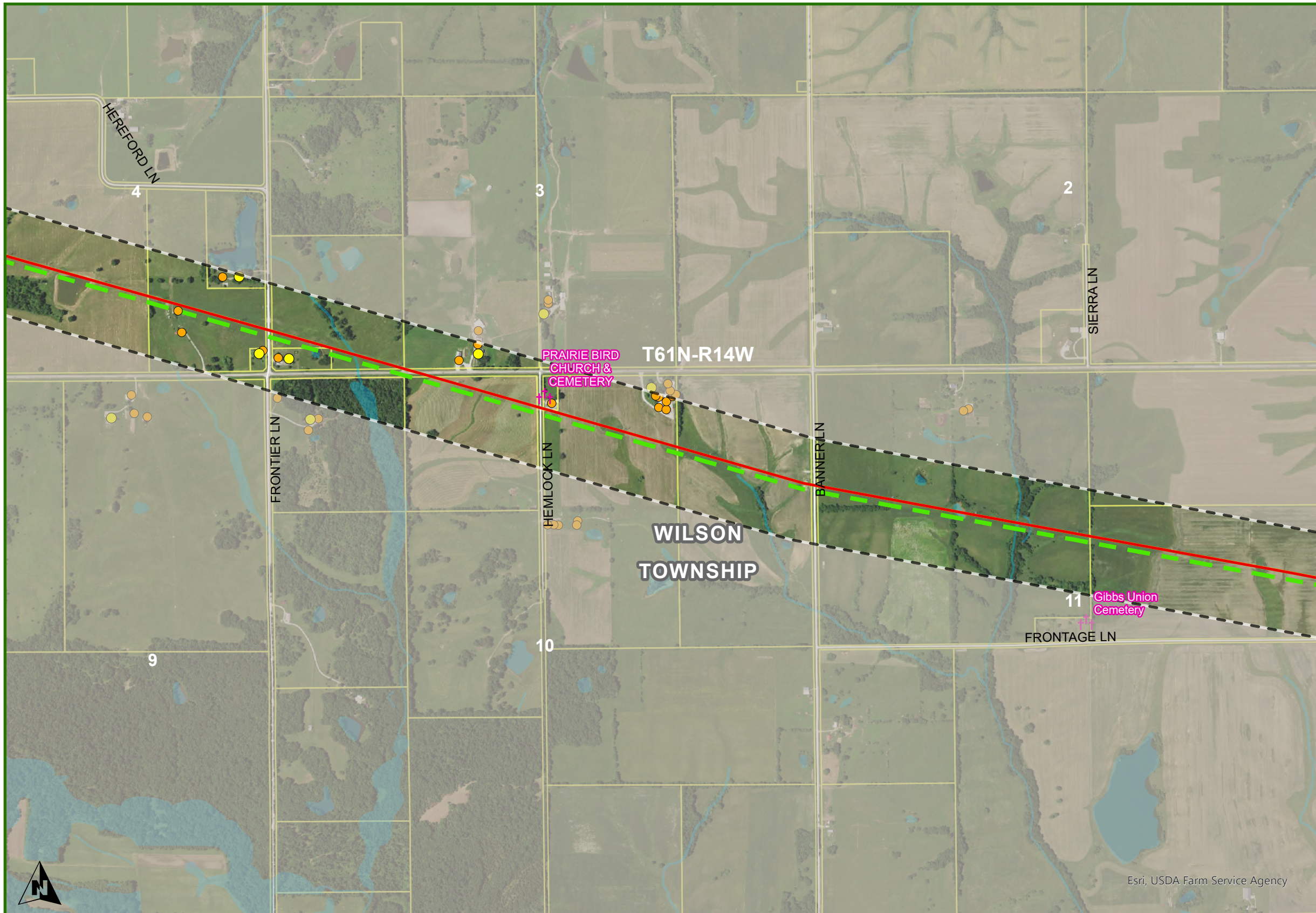
Adair County  
Wilson Township

- ZACHARY TO MAYWOOD
  - SINGLE CIRCUIT PROPOSED CENTERLINE
  - - - NOTIFICATION CORRIDOR
  - ▭ OUTSIDE NOTIFICATION CORRIDOR
- EXISTING ELECTRIC LINES
  - 69 KV
  - 161 KV
  - 345 KV
- ▭ STATE BOUNDARY
- - - COUNTY
- ▭ TOWNSHIPS
- ▭ PLSS TOWNSHIP
- ▭ PARCEL
- WATER
- NON-RESIDENCE
- RESIDENCE
- ▭ FLOOD ZONE HAZARDS

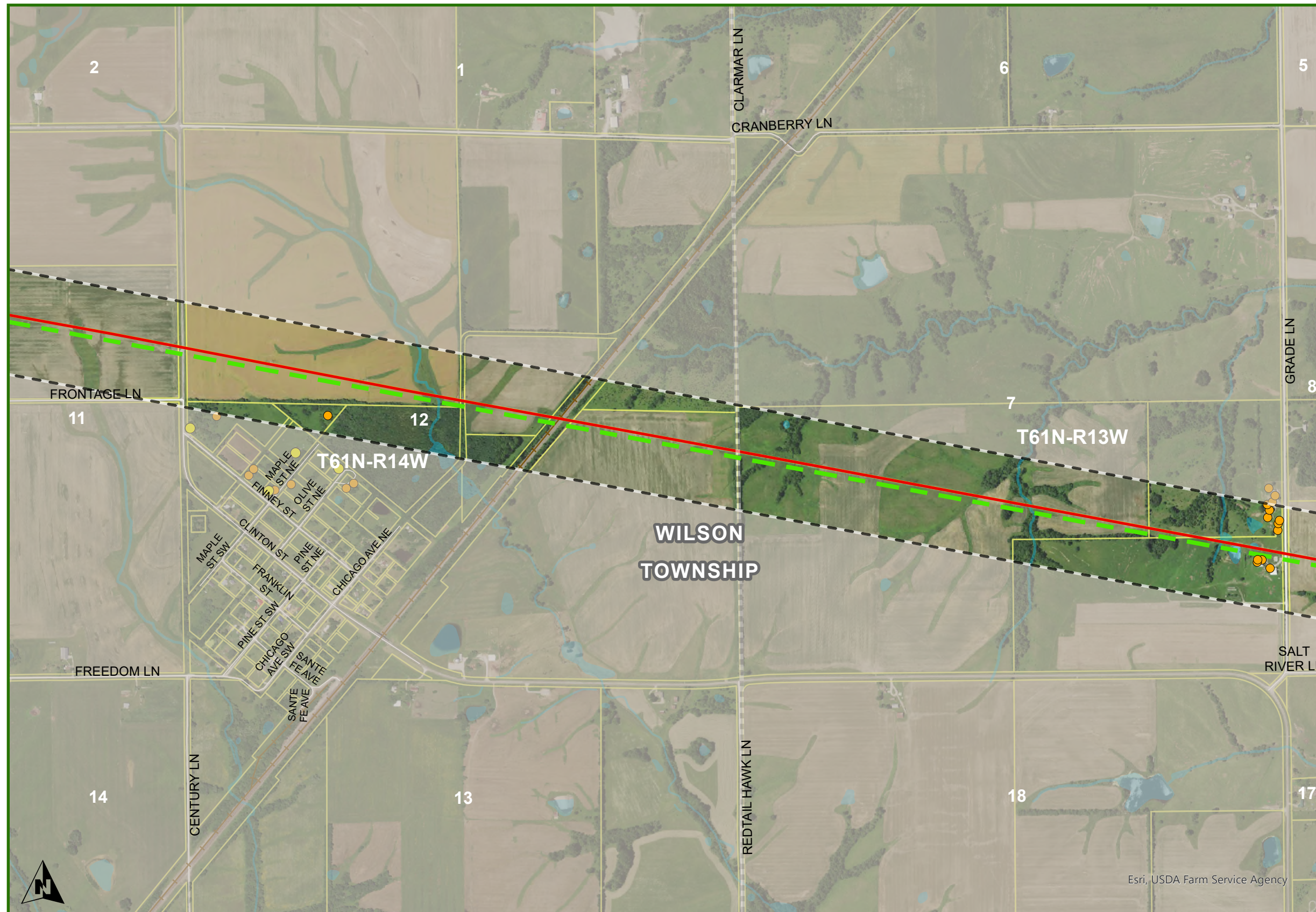
**DISCLAIMER:** The route depicted on this map is the route ATXI is proposing to utilize for purposes of the project. Final route may be adjusted during regulatory approval process and siting development and is therefore subject to change.



1 inch equals 2000 feet when printed at 11x17

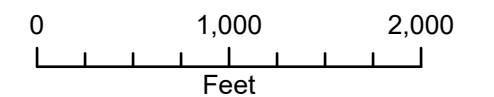


**DISCLAIMER:** The route depicted on this map is the route ATXI is proposing to utilize for purposes of the project. Final route may be adjusted during regulatory approval process and siting development and is therefore subject to change.

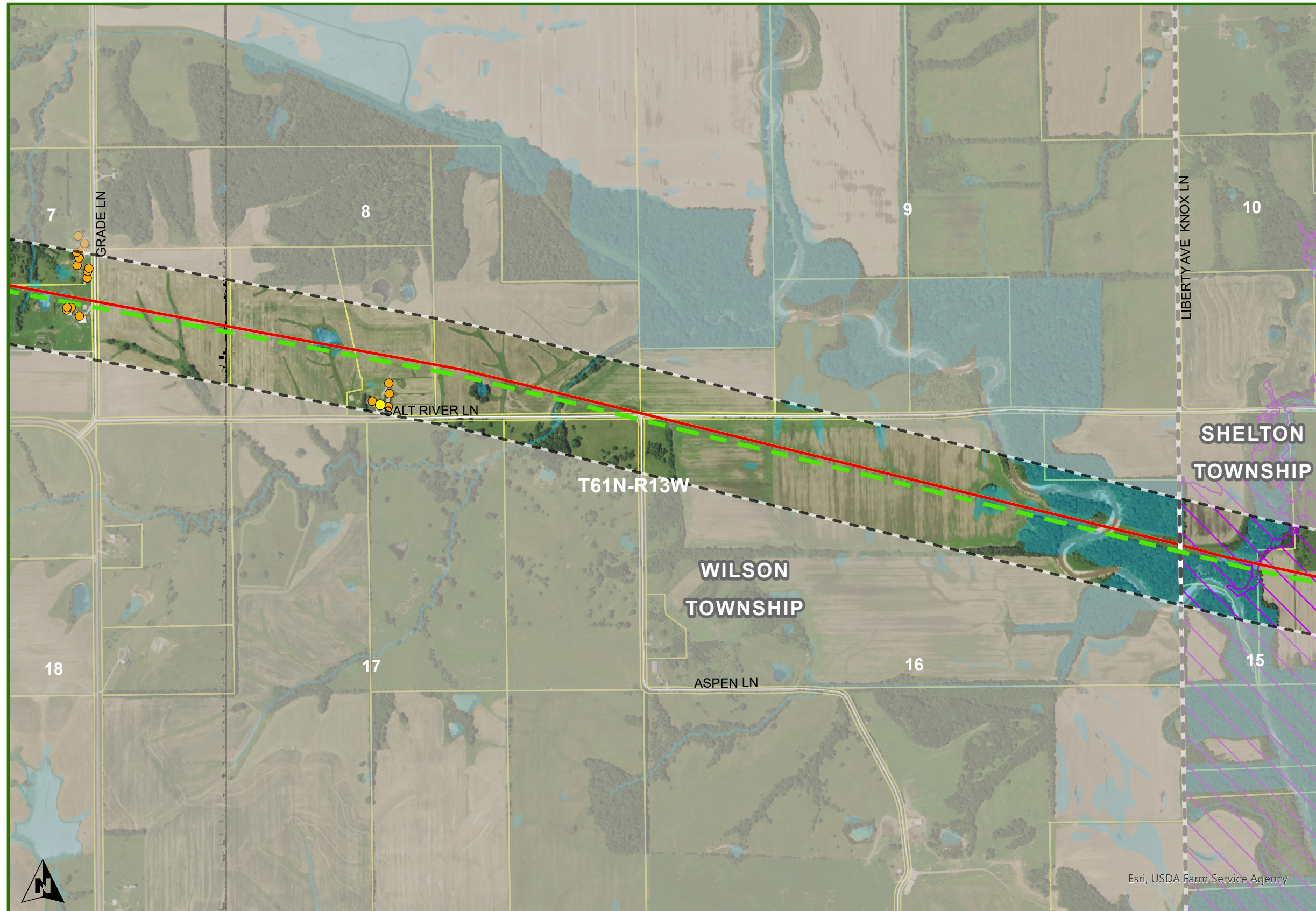


- Adair County  
Wilson Township**
- ZACHARY TO MAYWOOD
    - SINGLE CIRCUIT PROPOSED CENTERLINE
    - NOTIFICATION CORRIDOR
    - OUTSIDE NOTIFICATION CORRIDOR
  - EXISTING ELECTRIC LINES
    - 161 KV
    - 345 KV
  - RRCL\_MIDWEST\_LAMBERT NET
    - RAILROAD
  - STATE BOUNDARY
  - COUNTY
  - TOWNSHIPS
  - PLSS TOWNSHIP
  - PARCEL
  - WATER
  - NON-RESIDENCE
  - RESIDENCE
  - FLOOD ZONE HAZARDS

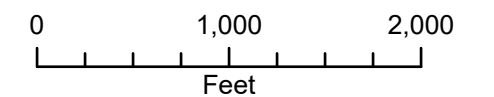
**DISCLAIMER:** The route depicted on this map is the route ATXI is proposing to utilize for purposes of the project. Final route may be adjusted during regulatory approval process and siting development and is therefore subject to change.



1 inch equals 2000 feet when printed at 11x17

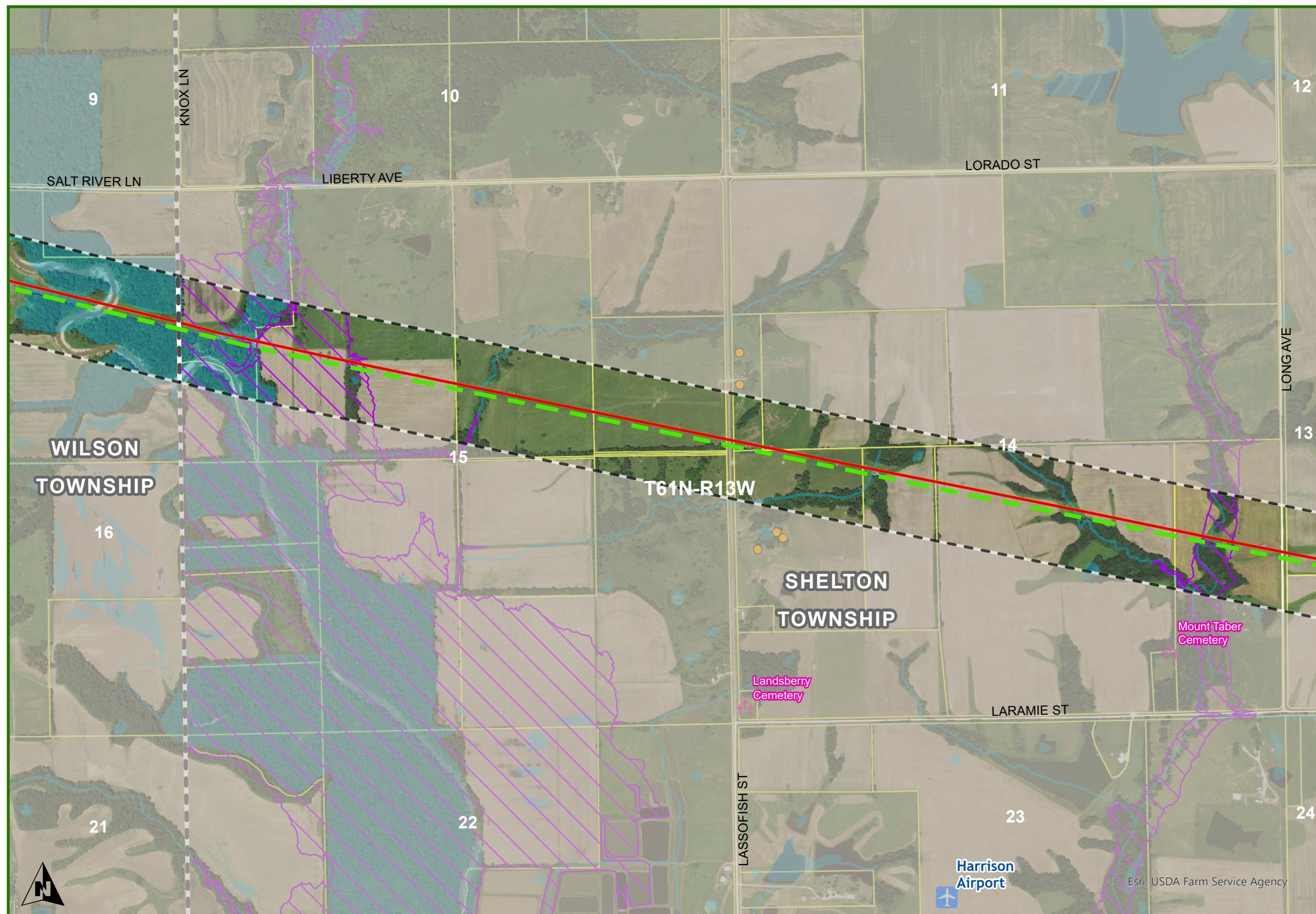


**DISCLAIMER:** The route depicted on this map is the route ATXI is proposing to utilize for purposes of the project. Final route may be adjusted during regulatory approval process and siting development and is therefore subject to change.



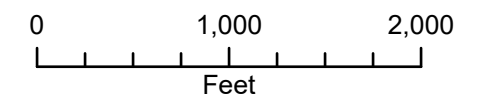
1 inch equals 2000 feet when printed at 11x17



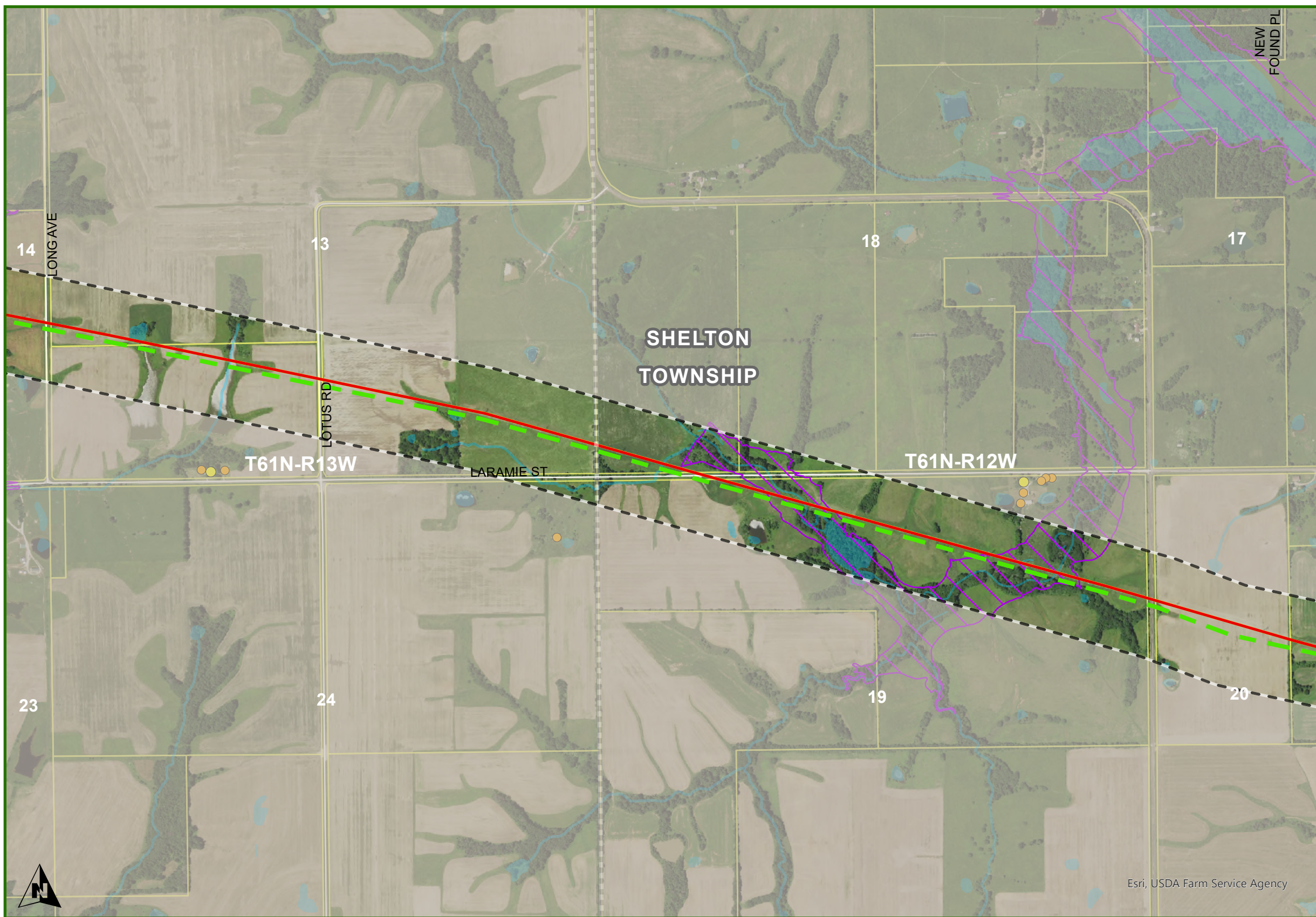


- ### Knox County Sheldon Township
- ZACHARY TO MAYWOOD
    - SINGLE CIRCUIT PROPOSED CENTERLINE
    - - - NOTIFICATION CORRIDOR
    - ▭ OUTSIDE NOTIFICATION CORRIDOR
  - EXISTING ELECTRIC LINES
    - 161 KV
    - 345 KV
  - ▭ STATE BOUNDARY
  - - - COUNTY
  - - - TOWNSHIPS
  - - - PLSS TOWNSHIP
  - ▭ PARCEL
  - WATER
  - NON-RESIDENCE
  - RESIDENCE
  - ✈ AIRPORT
  - †† CEMETERY
  - ▭ FLOOD ZONE HAZARDS

**DISCLAIMER:** The route depicted on this map is the route ATXI is proposing to utilize for purposes of the project. Final route may be adjusted during regulatory approval process and siting development and is therefore subject to change.

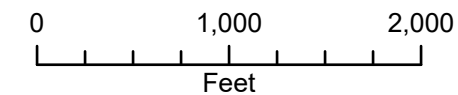


1 inch equals 2000 feet when printed at 11x17

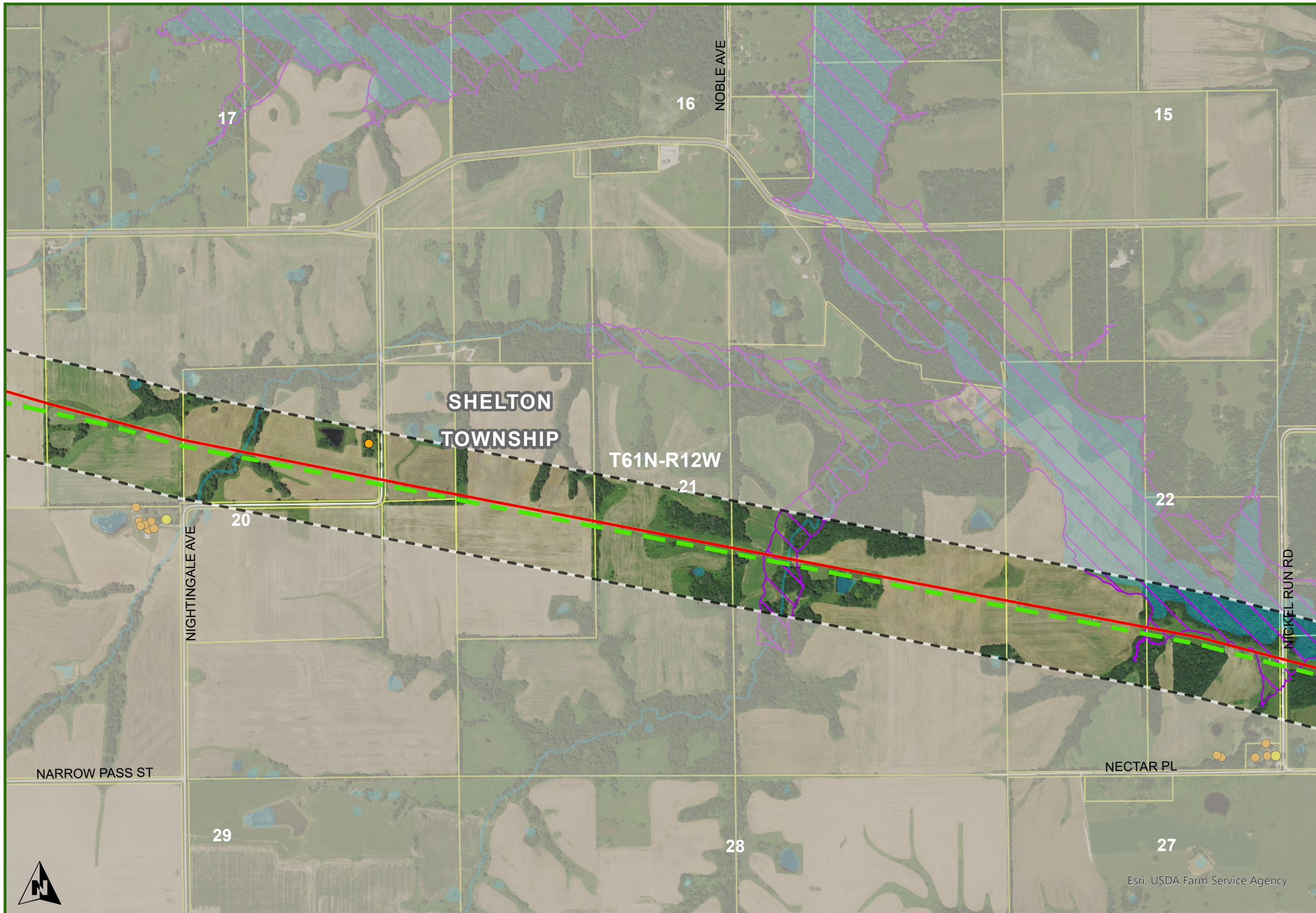


- Knox County  
Sheldon Township**
- ZACHARY TO MAYWOOD
- - - SINGLE CIRCUIT PROPOSED CENTERLINE
  - NOTIFICATION CORRIDOR
  - OUTSIDE NOTIFICATION CORRIDOR
- EXISTING ELECTRIC LINES
- 161 KV
  - 345 KV
- STATE BOUNDARY
  - COUNTY
  - TOWNSHIPS
  - PLSS TOWNSHIP
  - PARCEL
  - WATER
  - NON-RESIDENCE
  - RESIDENCE
  - FLOOD ZONE HAZARDS

**DISCLAIMER:** The route depicted on this map is the route ATXI is proposing to utilize for purposes of the project. Final route may be adjusted during regulatory approval process and siting development and is therefore subject to change.



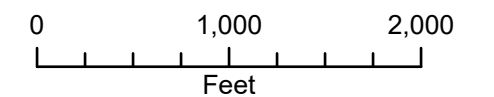
1 inch equals 2000 feet when printed at 11x17



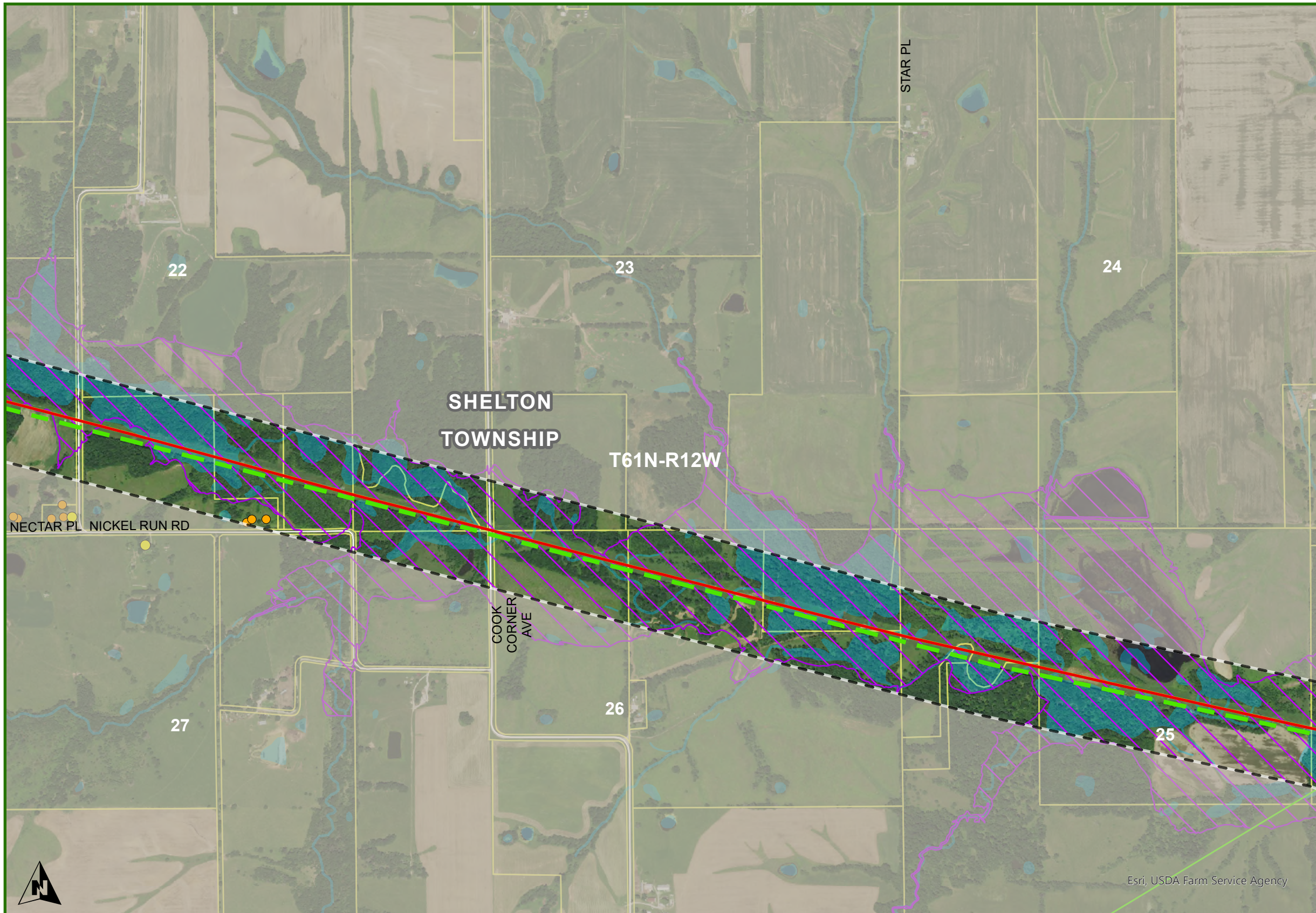
### Knox County Sheldon Township

- ZACHARY TO MAYWOOD
  - - - SINGLE CIRCUIT PROPOSED CENTERLINE
  - NOTIFICATION CORRIDOR
  - OUTSIDE NOTIFICATION CORRIDOR
- EXISTING ELECTRIC LINES
  - 161 KV
  - 345 KV
- STATE BOUNDARY
- COUNTY
- TOWNSHIPS
- PLSS TOWNSHIP
- PARCEL
- WATER
- NON-RESIDENCE
- RESIDENCE
- FLOOD ZONE HAZARDS

**DISCLAIMER:** The route depicted on this map is the route ATXI is proposing to utilize for purposes of the project. Final route may be adjusted during regulatory approval process and siting development and is therefore subject to change.



1 inch equals 2000 feet when printed at 11x17



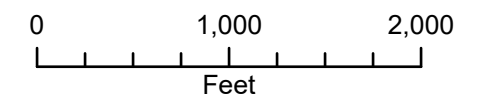
Knox County Sheldon Township

- ZACHARY TO MAYWOOD
  - SINGLE CIRCUIT PROPOSED CENTERLINE
  - - - NOTIFICATION CORRIDOR
  - ▭ OUTSIDE NOTIFICATION CORRIDOR
- EXISTING ELECTRIC LINES
  - 69 KV
  - 161 KV
  - 345 KV
- ▭ STATE BOUNDARY
- - - COUNTY
- - - TOWNSHIPS
- - - PLSS TOWNSHIP
- ▭ PARCEL
- WATER
- NON-RESIDENCE
- RESIDENCE
- ▭ FLOOD ZONE HAZARDS



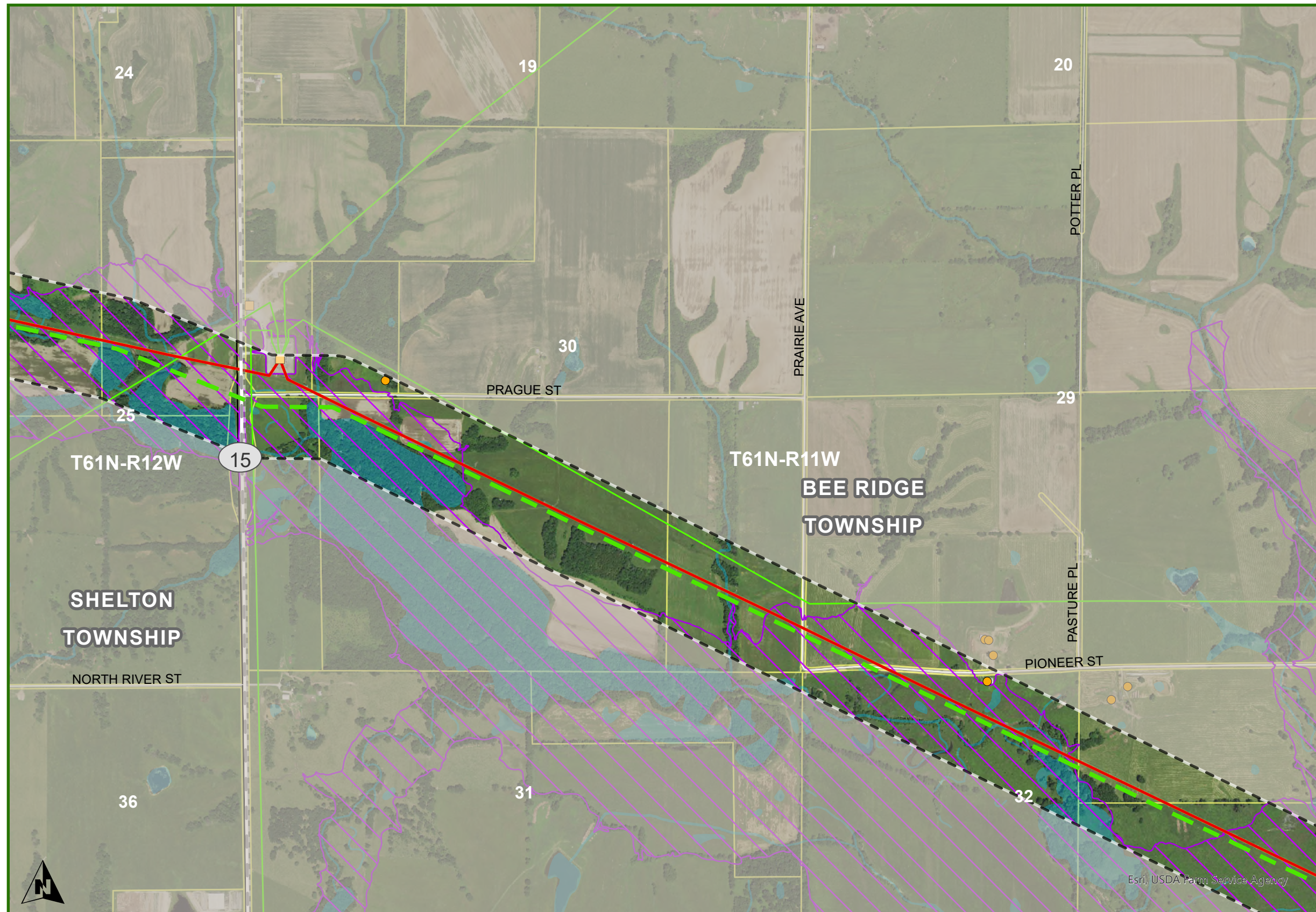
Esri, USDA Farm Service Agency

**DISCLAIMER:** The route depicted on this map is the route ATXI is proposing to utilize for purposes of the project. Final route may be adjusted during regulatory approval process and siting development and is therefore subject to change.



1 inch equals 2000 feet when printed at 11x17

Date: 12/4/2024



### Knox County Bee Ridge Township

ZACHARY TO MAYWOOD


- SINGLE CIRCUIT PROPOSED CENTERLINE
- - - NOTIFICATION CORRIDOR
- OUTSIDE NOTIFICATION CORRIDOR
- NON-PROJECT SUBSTATIONS

EXISTING ELECTRIC LINES

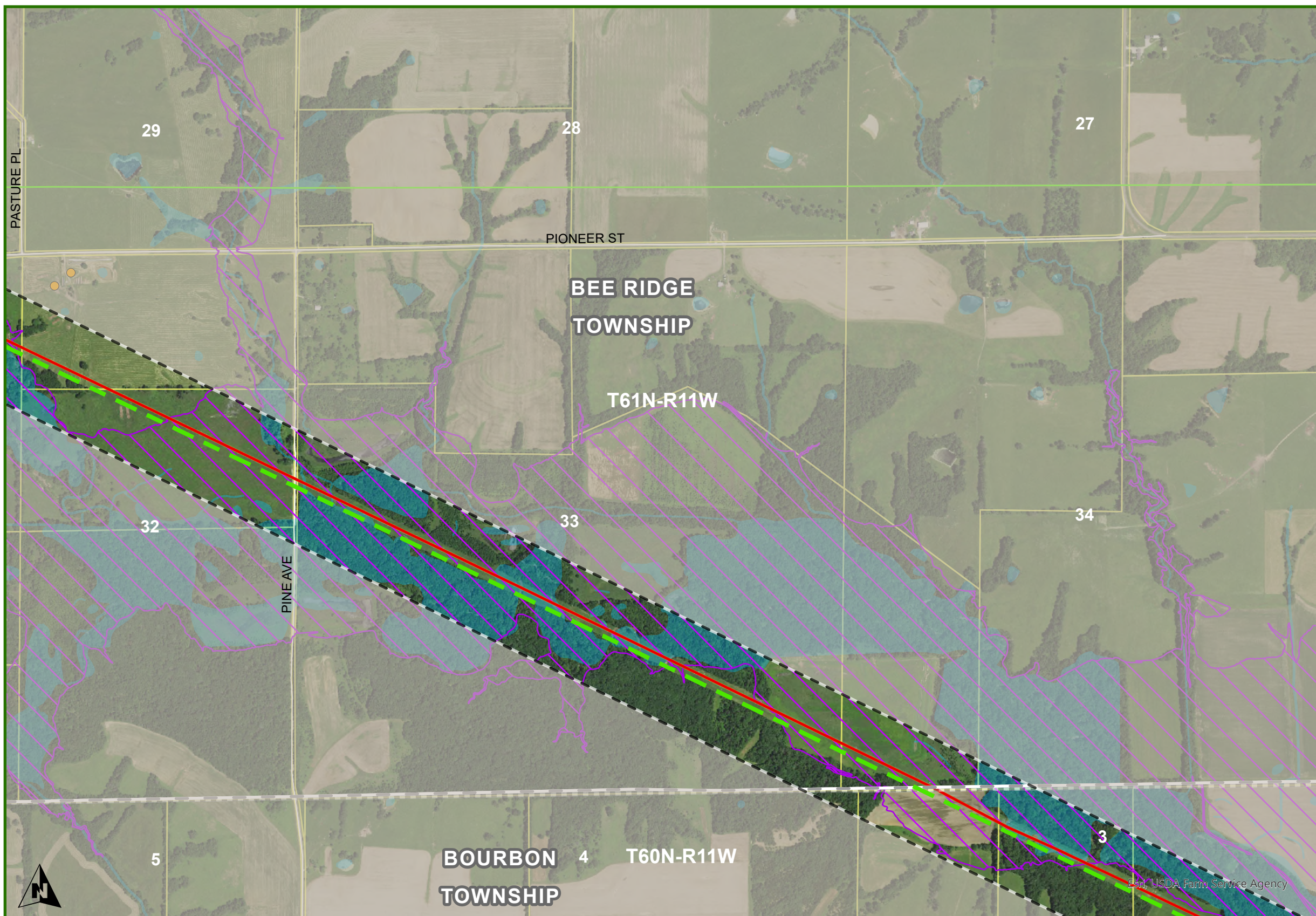
- 69 KV
- 161 KV
- 345 KV

- STATE BOUNDARY
- COUNTY
- TOWNSHIPS
- PLSS TOWNSHIP
- PARCEL
- WATER
- NON-RESIDENCE
- RESIDENCE
- FLOOD ZONE HAZARDS

**DISCLAIMER:** The route depicted on this map is the route ATXI is proposing to utilize for purposes of the project. Final route may be adjusted during regulatory approval process and siting development and is therefore subject to change.




1 inch equals 2000 feet when printed at 11x17

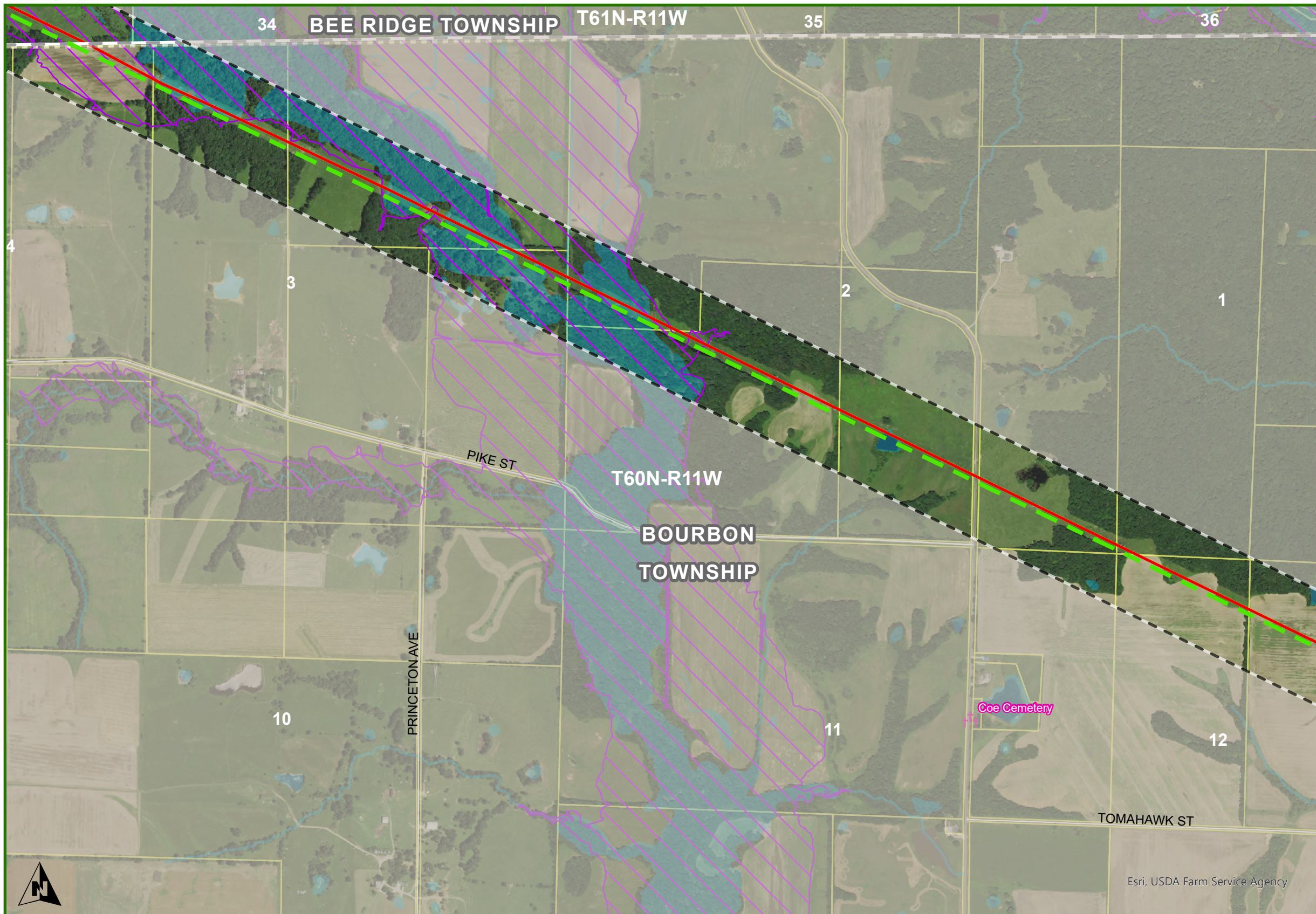


- Knox County  
Bee Ridge Township**
- ZACHARY TO MAYWOOD
    - SINGLE CIRCUIT PROPOSED CENTERLINE
    - NOTIFICATION CORRIDOR
    - OUTSIDE NOTIFICATION CORRIDOR
  - EXISTING ELECTRIC LINES
    - 69 KV
    - 161 KV
    - 345 KV
  - STATE BOUNDARY
  - COUNTY
  - TOWNSHIPS
  - PLSS TOWNSHIP
  - PARCEL
  - WATER
  - NON-RESIDENCE
  - RESIDENCE
  - FLOOD ZONE HAZARDS

**DISCLAIMER:** The route depicted on this map is the route ATXI is proposing to utilize for purposes of the project. Final route may be adjusted during regulatory approval process and siting development and is therefore subject to change.




1 inch equals 2000 feet when printed at 11x17

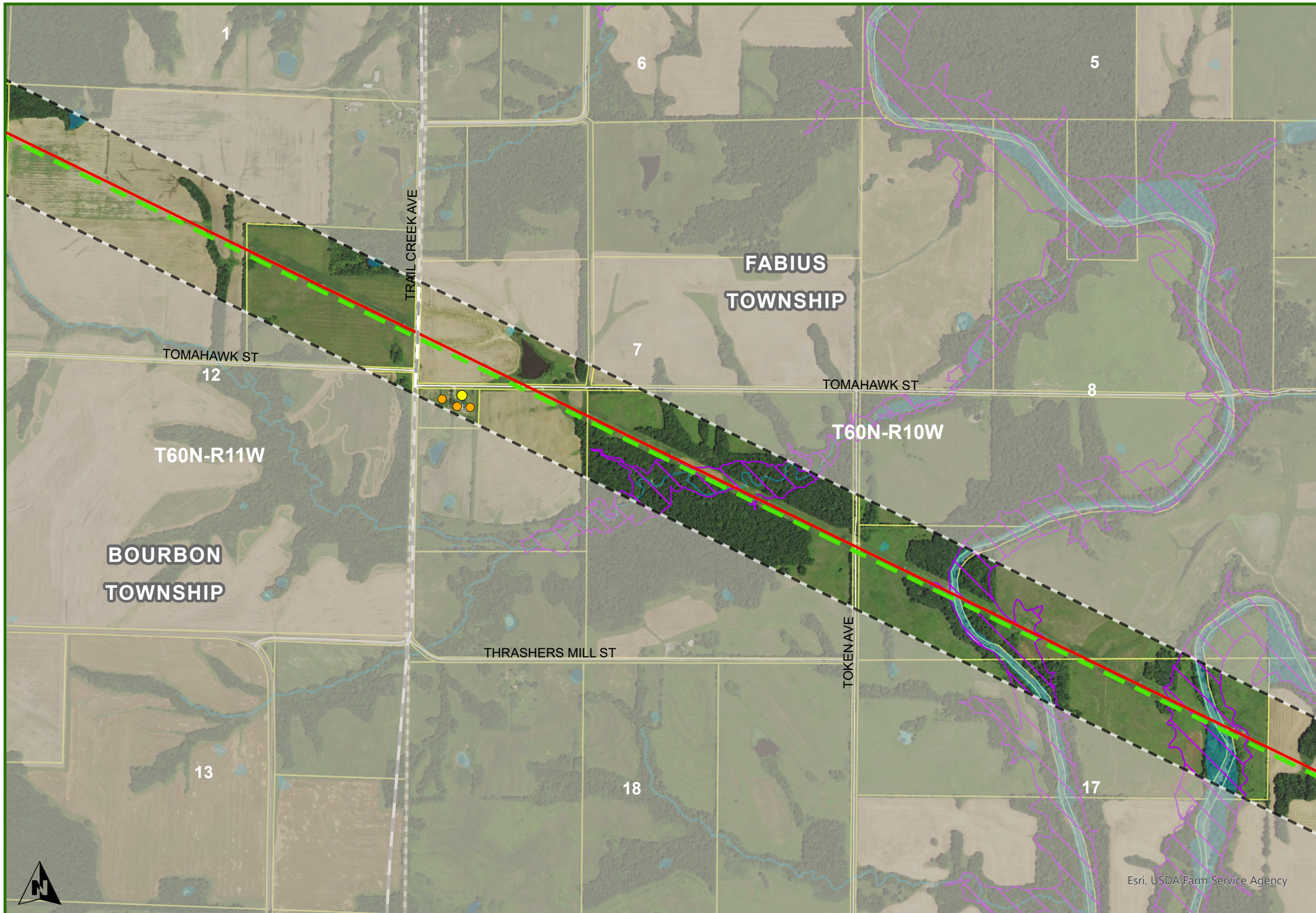


- ### Knox County Bourbon Township
- ZACHARY TO MAYWOOD
    - SINGLE CIRCUIT PROPOSED CENTERLINE
    - NOTIFICATION CORRIDOR
    - OUTSIDE NOTIFICATION CORRIDOR
  - EXISTING ELECTRIC LINES
    - 161 KV
    - 345 KV
  - STATE BOUNDARY
  - COUNTY
  - TOWNSHIPS
  - PLSS TOWNSHIP
  - PARCEL
  - WATER
  - NON-RESIDENCE
  - RESIDENCE
  - CEMETERY
  - FLOOD ZONE HAZARDS

**DISCLAIMER:** The route depicted on this map is the route ATXI is proposing to utilize for purposes of the project. Final route may be adjusted during regulatory approval process and siting development and is therefore subject to change.



1 inch equals 2000 feet when printed at 11x17



**Knox County  
Bourbon & Fabius Township**

ZACHARY TO MAYWOOD


- - - SINGLE CIRCUIT PROPOSED CENTERLINE
- NOTIFICATION CORRIDOR
- OUTSIDE NOTIFICATION CORRIDOR

EXISTING ELECTRIC LINES

- 161 KV
- 345 KV

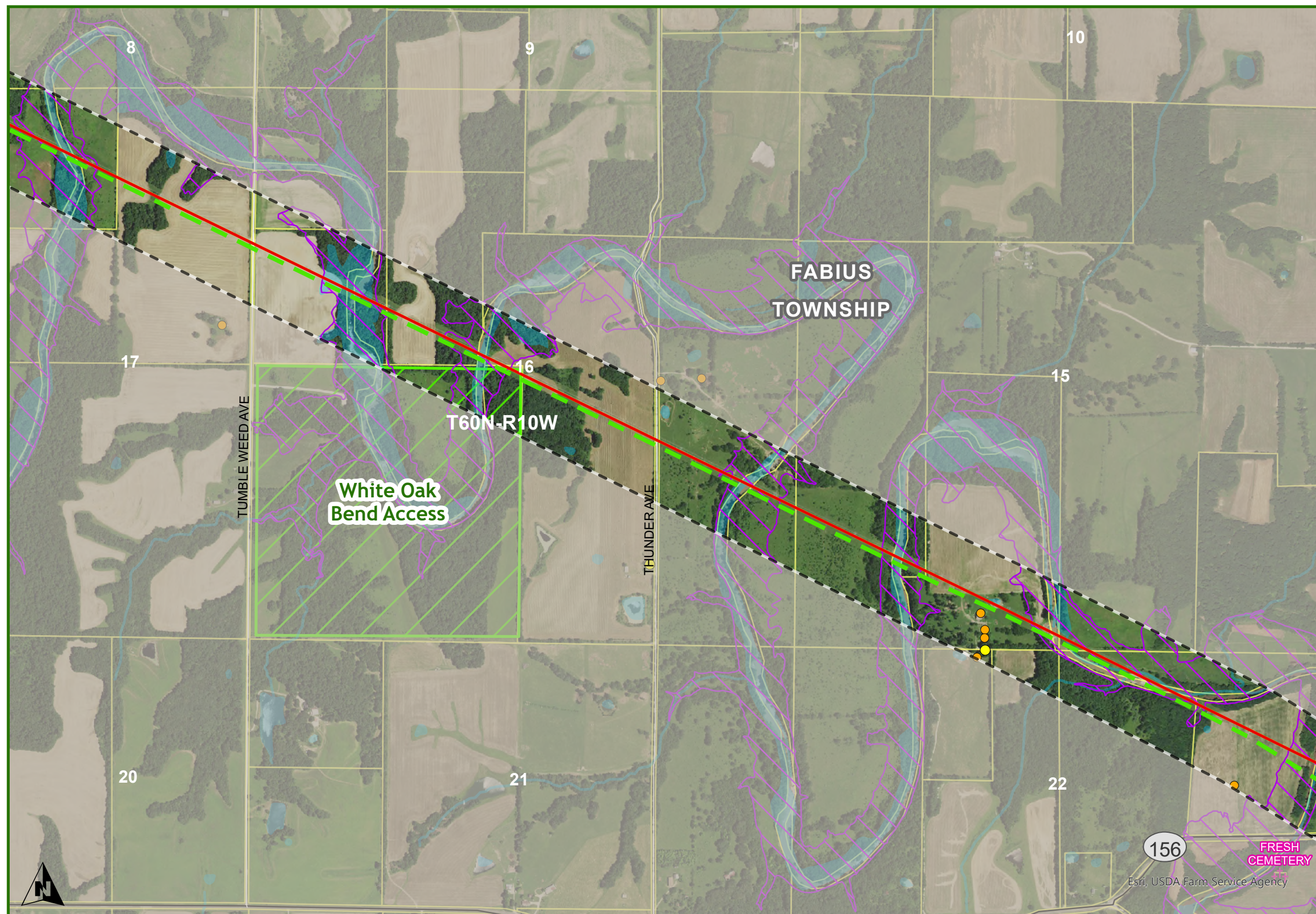
- STATE BOUNDARY
- COUNTY
- TOWNSHIPS
- PLSS TOWNSHIP
- PARCEL
- WATER
- NON-RESIDENCE
- RESIDENCE
- FLOOD ZONE HAZARDS

**DISCLAIMER:** The route depicted on this map is the route ATXI is proposing to utilize for purposes of the project. Final route may be adjusted during regulatory approval process and siting development and is therefore subject to change.




1 inch equals 2000 feet when printed at 11x17



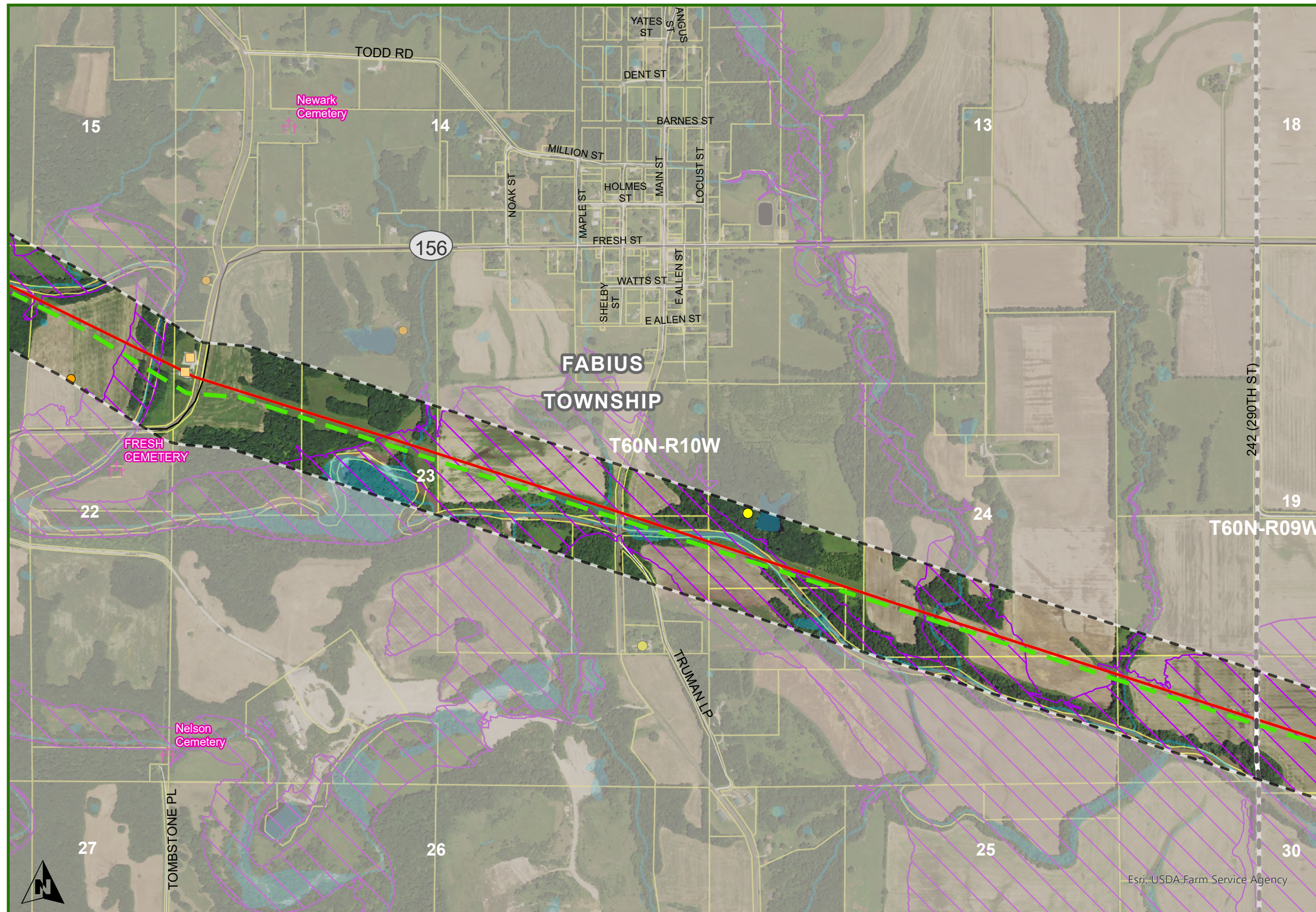


- Knox County  
Fabius Township**
- ZACHARY TO MAYWOOD
    - SINGLE CIRCUIT PROPOSED CENTERLINE
    - - - NOTIFICATION CORRIDOR
    - OUTSIDE NOTIFICATION CORRIDOR
  - EXISTING ELECTRIC LINES
    - 161 KV
    - 345 KV
  - DNR LANDS
  - STATE BOUNDARY
  - COUNTY
  - TOWNSHIPS
  - PLSS TOWNSHIP
  - PARCEL
  - WATER
  - NON-RESIDENCE
  - RESIDENCE
  - CEMETERY
  - FLOOD ZONE HAZARDS

**DISCLAIMER:** The route depicted on this map is the route ATXI is proposing to utilize for purposes of the project. Final route may be adjusted during regulatory approval process and siting development and is therefore subject to change.



1 inch equals 2000 feet when printed at 11x17



### Knox County Fabius Township

**ZACHARY TO MAYWOOD**

- SINGLE CIRCUIT PROPOSED CENTERLINE
- NOTIFICATION CORRIDOR
- OUTSIDE NOTIFICATION CORRIDOR
- NON-PROJECT SUBSTATIONS


**EXISTING ELECTRIC LINES**

- 161 KV
- 345 KV

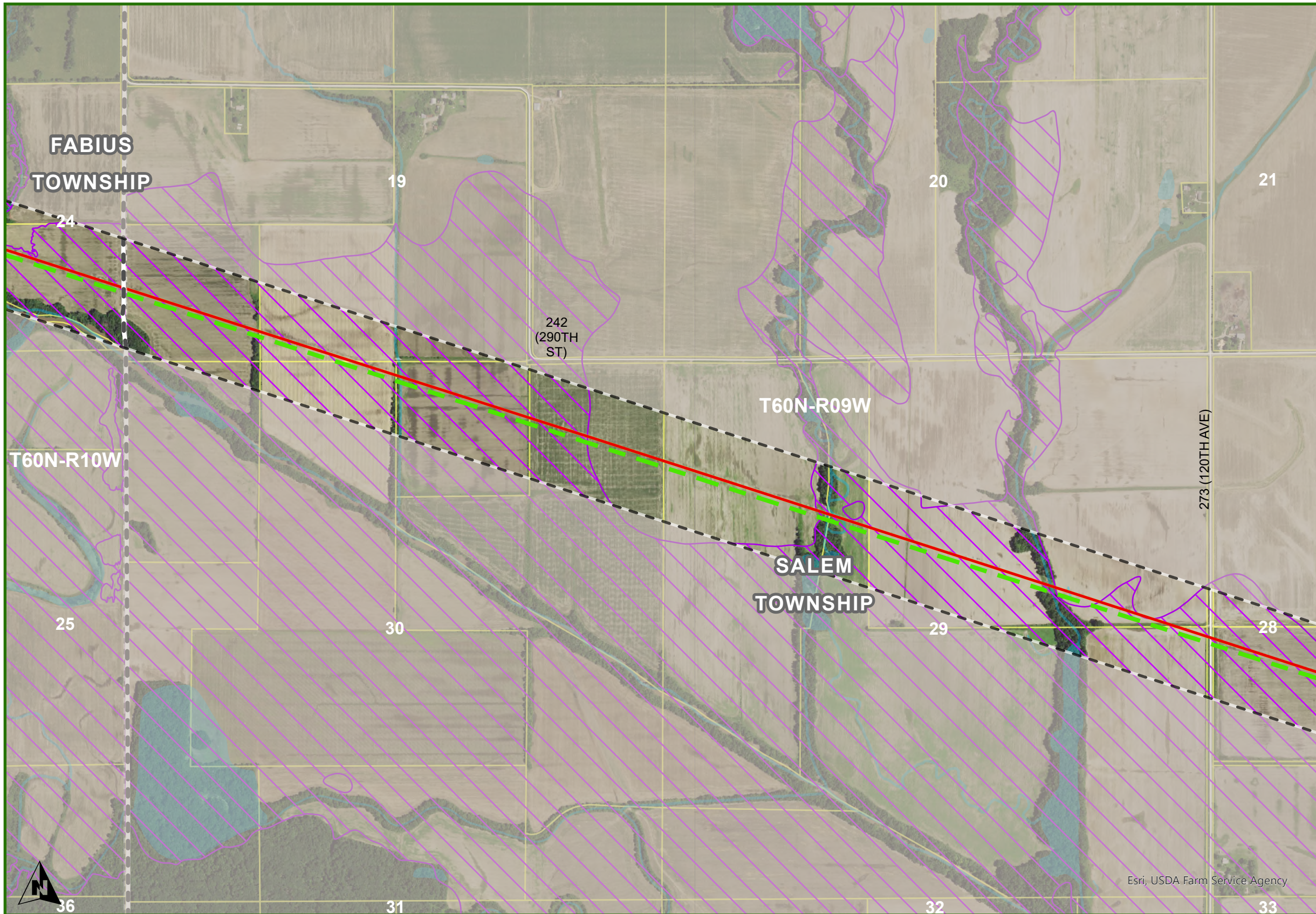
**BOUNDARIES AND FEATURES**

- STATE BOUNDARY
- COUNTY
- TOWNSHIPS
- PLSS TOWNSHIP
- PARCEL
- WATER
- NON-RESIDENCE
- RESIDENCE
- CEMETERY
- FLOOD ZONE HAZARDS

**DISCLAIMER:** The route depicted on this map is the route ATXI is proposing to utilize for purposes of the project. Final route may be adjusted during regulatory approval process and siting development and is therefore subject to change.



1 inch equals 2000 feet when printed at 11x17



**Lewis County  
Salem Township**

ZACHARY TO MAYWOOD


- SINGLE CIRCUIT PROPOSED CENTERLINE
- NOTIFICATION CORRIDOR
- OUTSIDE NOTIFICATION CORRIDOR

EXISTING ELECTRIC LINES

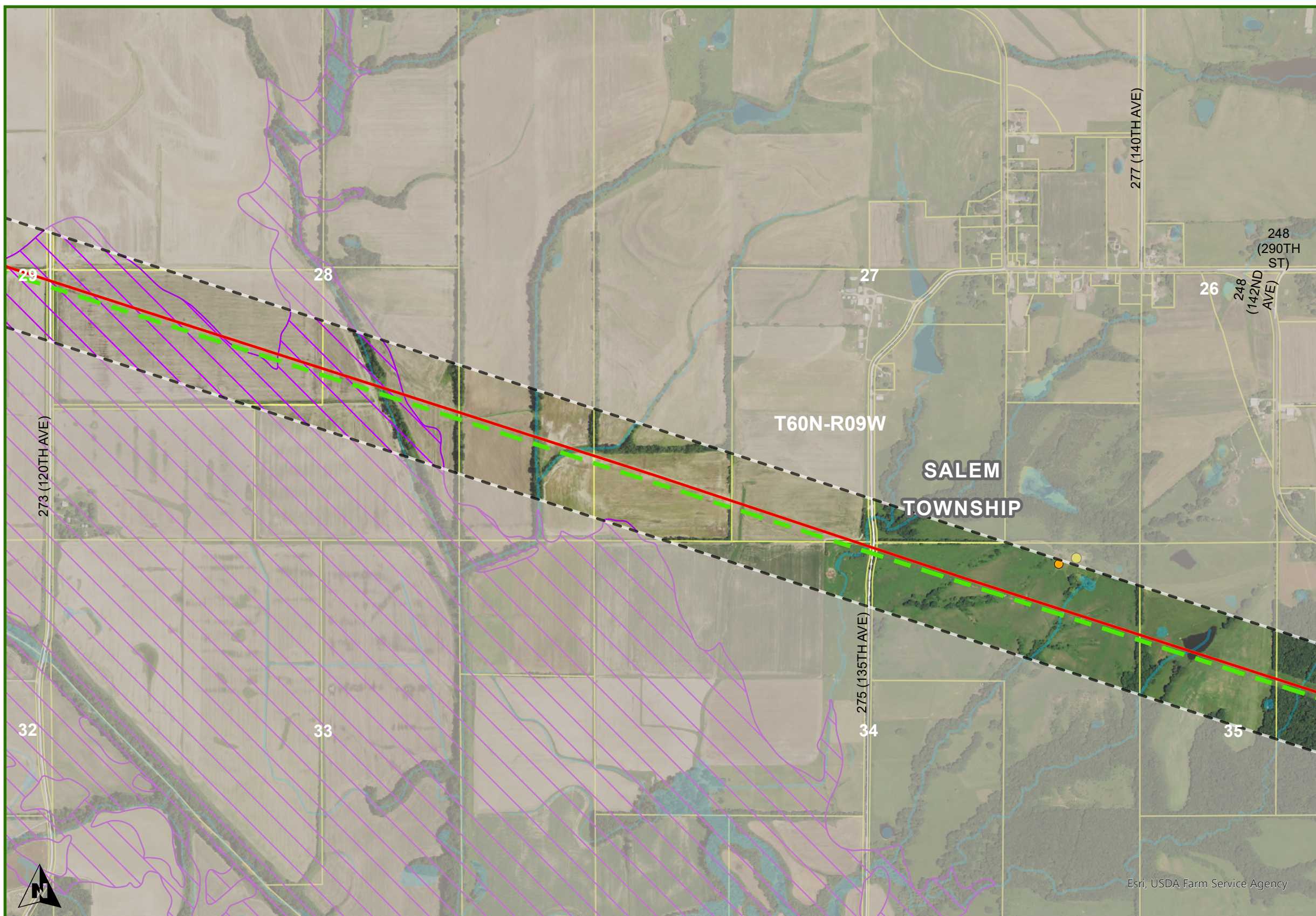
- 161 KV
- 345 KV

- STATE BOUNDARY
- COUNTY
- TOWNSHIPS
- PLSS TOWNSHIP
- PARCEL
- WATER
- NON-RESIDENCE
- RESIDENCE
- FLOOD ZONE HAZARDS

**DISCLAIMER:** The route depicted on this map is the route ATXI is proposing to utilize for purposes of the project. Final route may be adjusted during regulatory approval process and siting development and is therefore subject to change.




1 inch equals 2000 feet when printed at 11x17



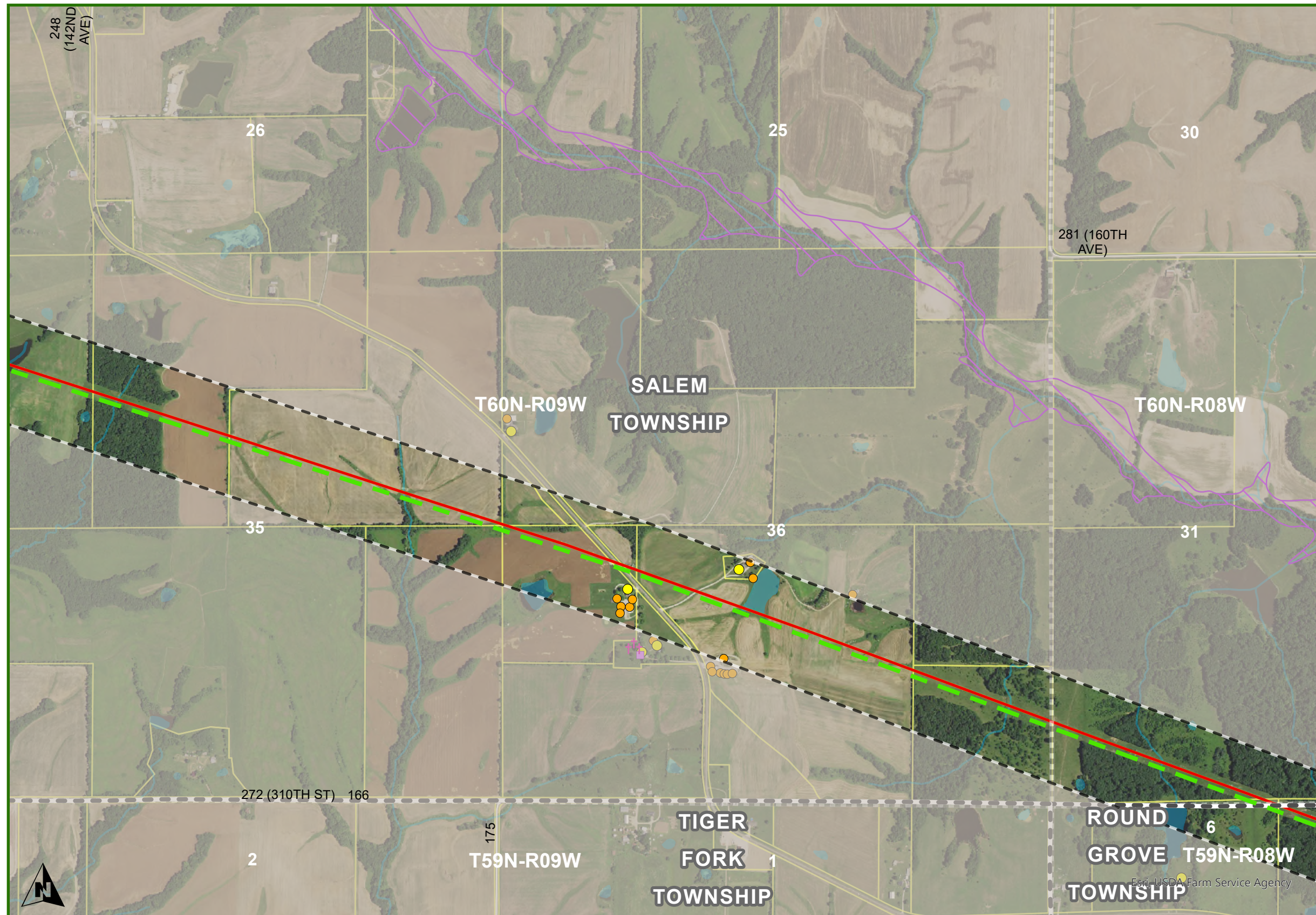
Lewis County Salem Township

- ZACHARY TO MAYWOOD
  - SINGLE CIRCUIT PROPOSED CENTERLINE
  - - - NOTIFICATION CORRIDOR
  - OUTSIDE NOTIFICATION CORRIDOR
- EXISTING ELECTRIC LINES
  - 161 KV
  - 345 KV
- STATE BOUNDARY
- COUNTY
- TOWNSHIPS
- PLSS TOWNSHIP
- PARCEL
- WATER
- NON-RESIDENCE
- RESIDENCE
- FLOOD ZONE HAZARDS

**DISCLAIMER:** The route depicted on this map is the route ATXI is proposing to utilize for purposes of the project. Final route may be adjusted during regulatory approval process and siting development and is therefore subject to change.



1 inch equals 2000 feet when printed at 11x17



### Lewis County Salem Township

ZACHARY TO MAYWOOD

- SINGLE CIRCUIT PROPOSED CENTERLINE
- - - NOTIFICATION CORRIDOR
- ▭ OUTSIDE NOTIFICATION CORRIDOR

EXISTING ELECTRIC LINES

- 161 KV
- 345 KV

STATE BOUNDARY

COUNTY

TOWNSHIPS

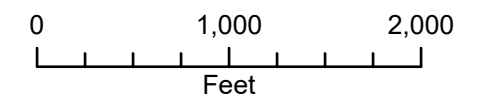
PLSS TOWNSHIP

PARCEL

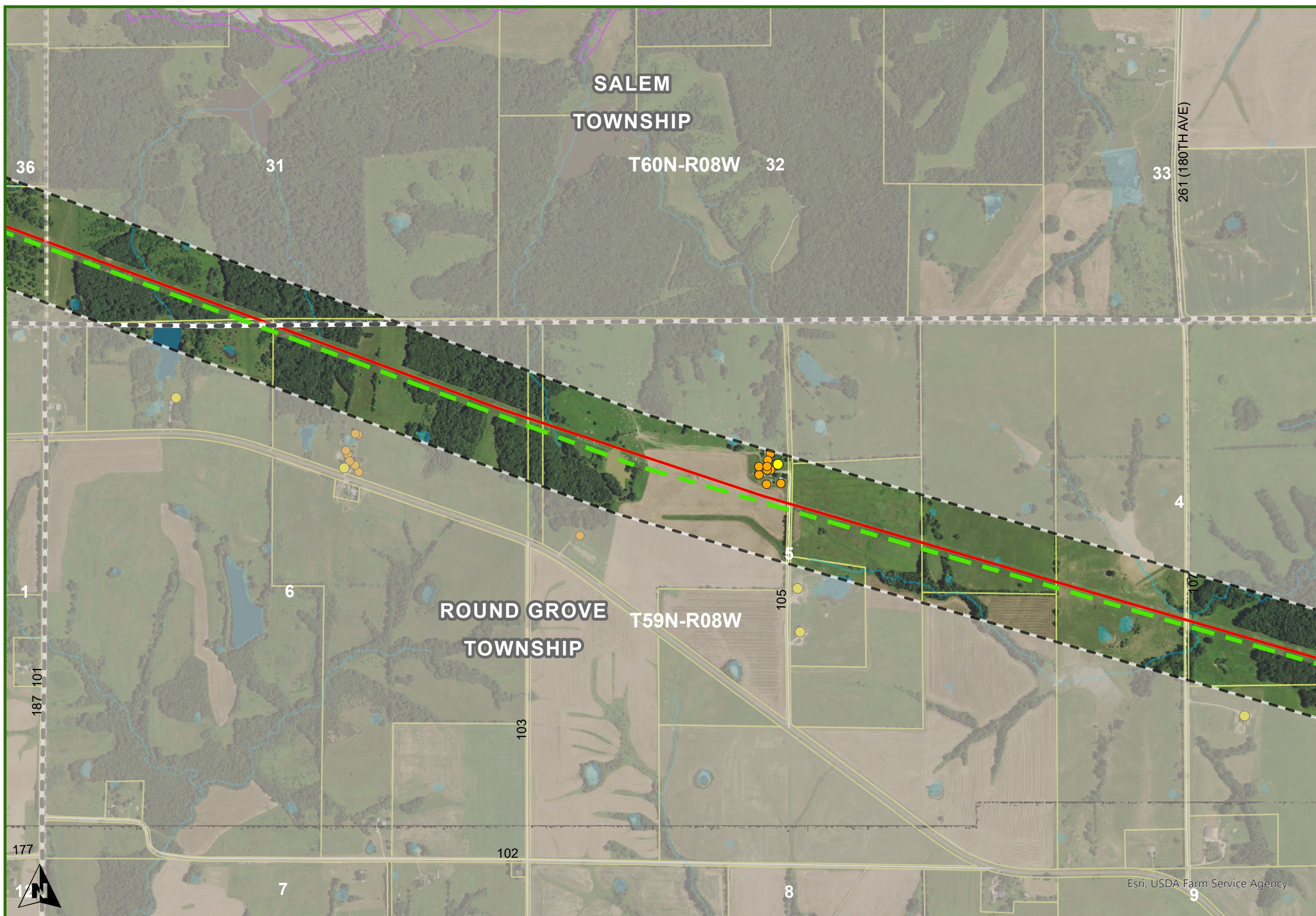
WATER

- NON-RESIDENCE
- RESIDENCE
- † CEMETERY
- PLACE OF WORSHIP
- ▭ FLOOD ZONE HAZARDS

**DISCLAIMER:** The route depicted on this map is the route ATXI is proposing to utilize for purposes of the project. Final route may be adjusted during regulatory approval process and siting development and is therefore subject to change.




1 inch equals 2000 feet when printed at 11x17

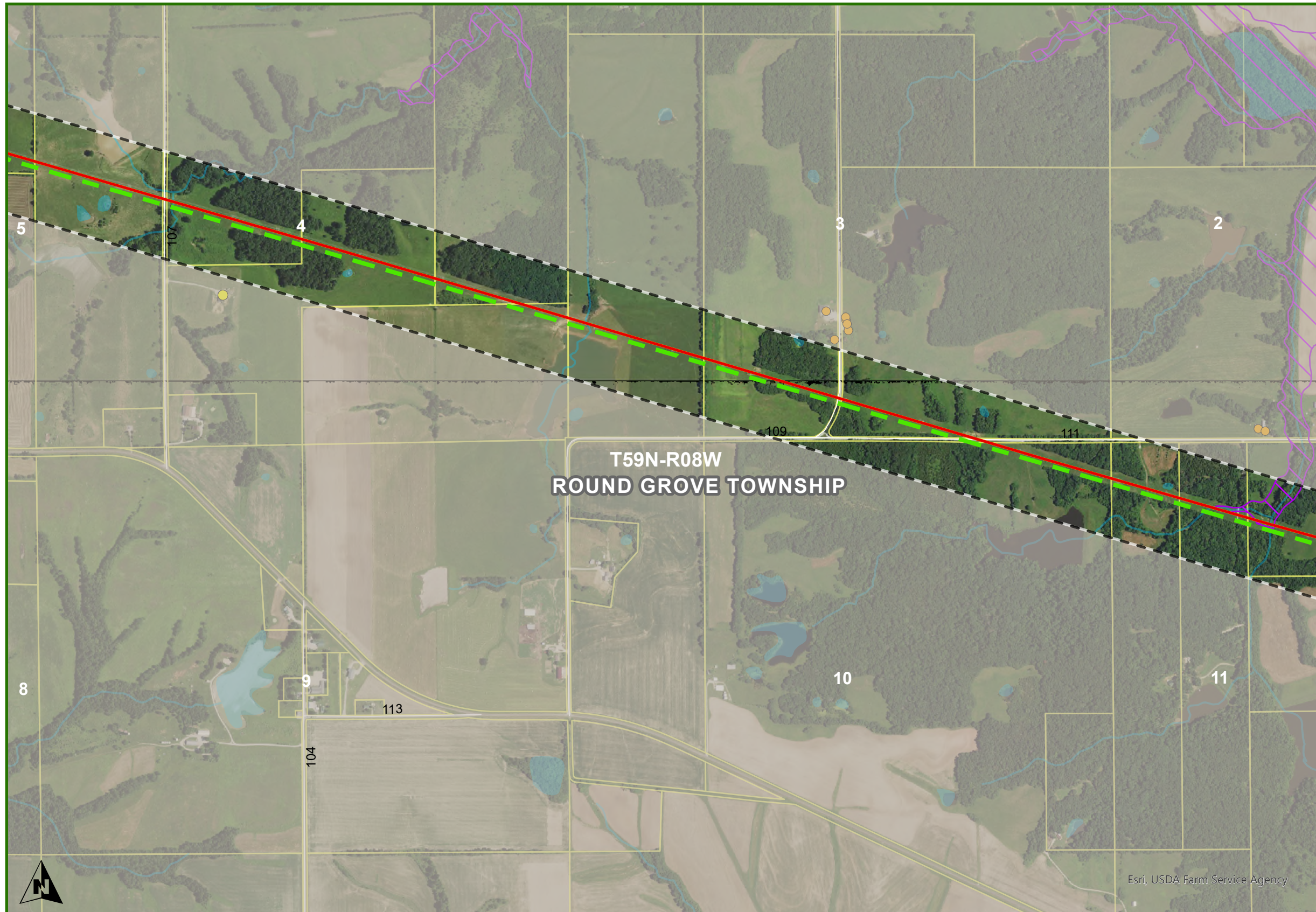


- Marion County  
Round Grove Township**
- ZACHARY TO MAYWOOD
    - SINGLE CIRCUIT PROPOSED CENTERLINE
    - - - NOTIFICATION CORRIDOR
    - ▭ OUTSIDE NOTIFICATION CORRIDOR
  - EXISTING ELECTRIC LINES
    - 161 KV
    - 345 KV
  - ▭ STATE BOUNDARY
  - - - COUNTY
  - - - TOWNSHIPS
  - - - PLSS TOWNSHIP
  - ▭ PARCEL
  - WATER
  - NON-RESIDENCE
  - RESIDENCE
  - ▭ FLOOD ZONE HAZARDS

**DISCLAIMER:** The route depicted on this map is the route ATXI is proposing to utilize for purposes of the project. Final route may be adjusted during regulatory approval process and siting development and is therefore subject to change.




1 inch equals 2000 feet when printed at 11x17

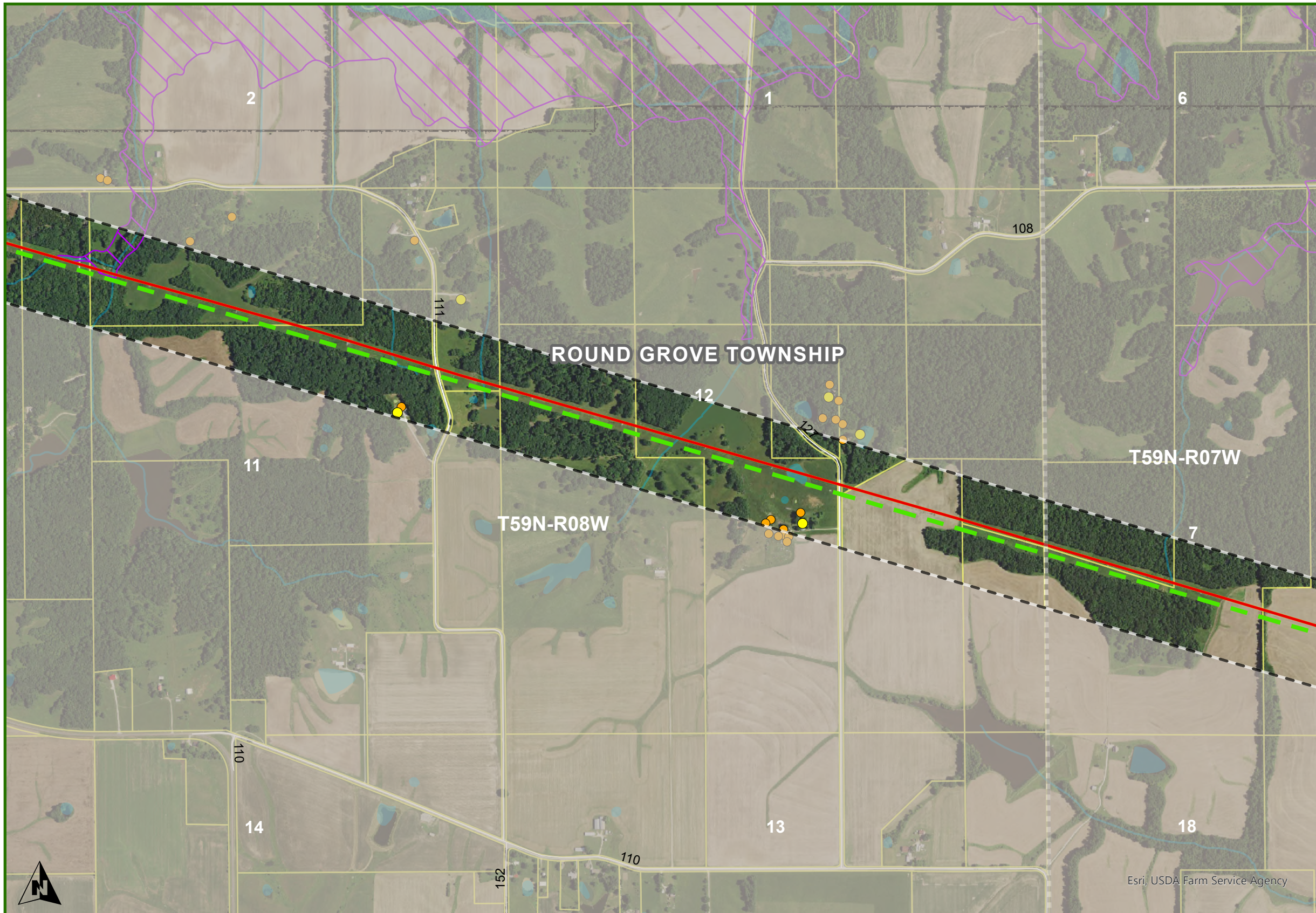


- Marion County  
Round Grove Township**
- ZACHARY TO MAYWOOD
- - - SINGLE CIRCUIT PROPOSED CENTERLINE
  - NOTIFICATION CORRIDOR
  - OUTSIDE NOTIFICATION CORRIDOR
- EXISTING ELECTRIC LINES
- 161 KV
  - 345 KV
- STATE BOUNDARY
  - COUNTY
  - TOWNSHIPS
  - PLSS TOWNSHIP
  - PARCEL
  - WATER
  - NON-RESIDENCE
  - RESIDENCE
  - FLOOD ZONE HAZARDS

**DISCLAIMER:** The route depicted on this map is the route ATXI is proposing to utilize for purposes of the project. Final route may be adjusted during regulatory approval process and siting development and is therefore subject to change.




1 inch equals 2000 feet when printed at 11x17



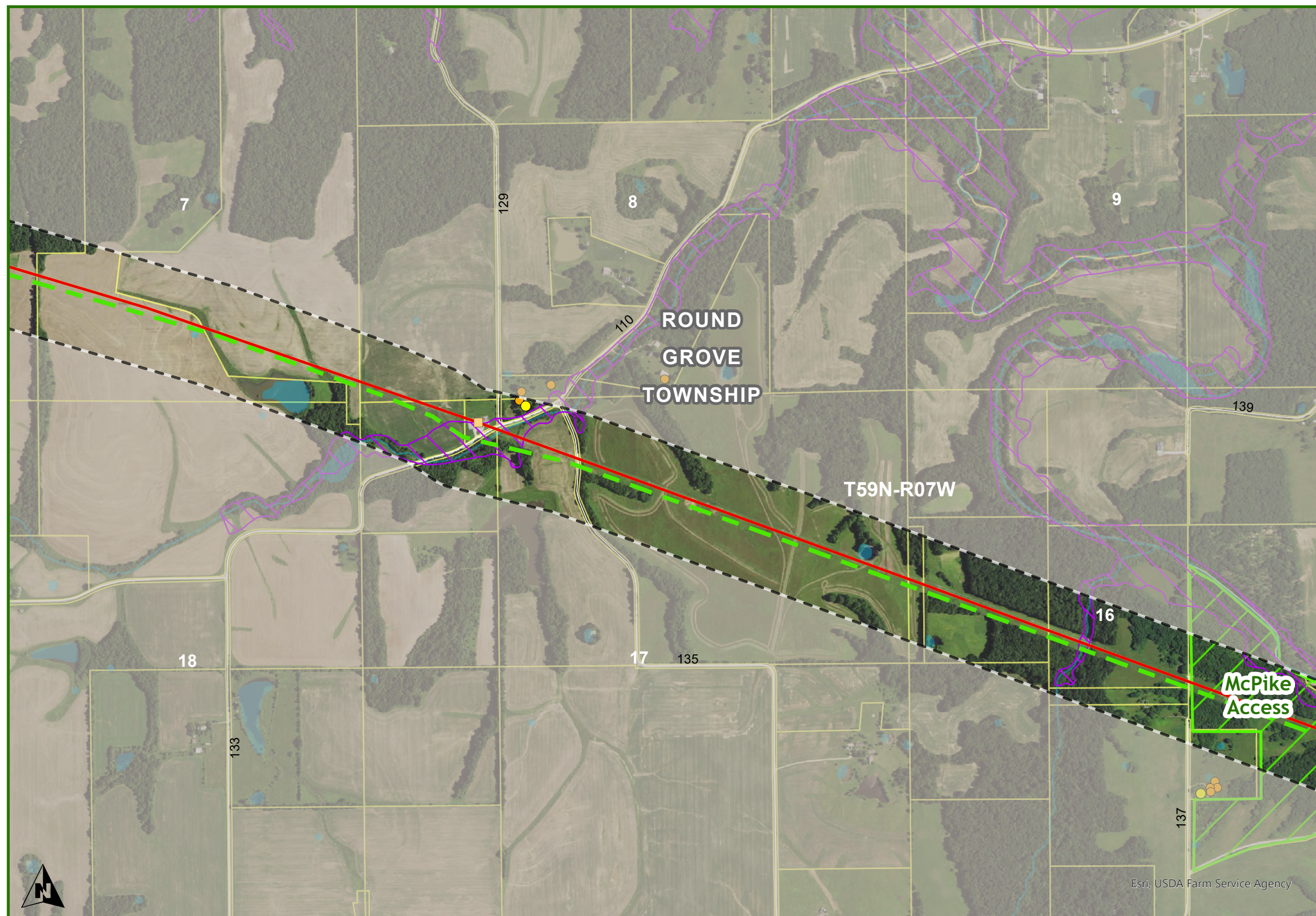
- Marion County  
Round Grove Township**
- ZACHARY TO MAYWOOD
- SINGLE CIRCUIT PROPOSED CENTERLINE
  - NOTIFICATION CORRIDOR
  - OUTSIDE NOTIFICATION CORRIDOR
- EXISTING ELECTRIC LINES
- 161 KV
  - 345 KV
- STATE BOUNDARY
  - COUNTY
  - TOWNSHIPS
  - PLSS TOWNSHIP
  - PARCEL
  - WATER
  - NON-RESIDENCE
  - RESIDENCE
  - FLOOD ZONE HAZARDS

**DISCLAIMER:** The route depicted on this map is the route ATXI is proposing to utilize for purposes of the project. Final route may be adjusted during regulatory approval process and siting development and is therefore subject to change.



1 inch equals 2000 feet when printed at 11x17





### Marion County Round Grove Township


**ZACHARY TO MAYWOOD**

- - - SINGLE CIRCUIT PROPOSED CENTERLINE
- NOTIFICATION CORRIDOR
- OUTSIDE NOTIFICATION CORRIDOR
- NON-PROJECT SUBSTATIONS

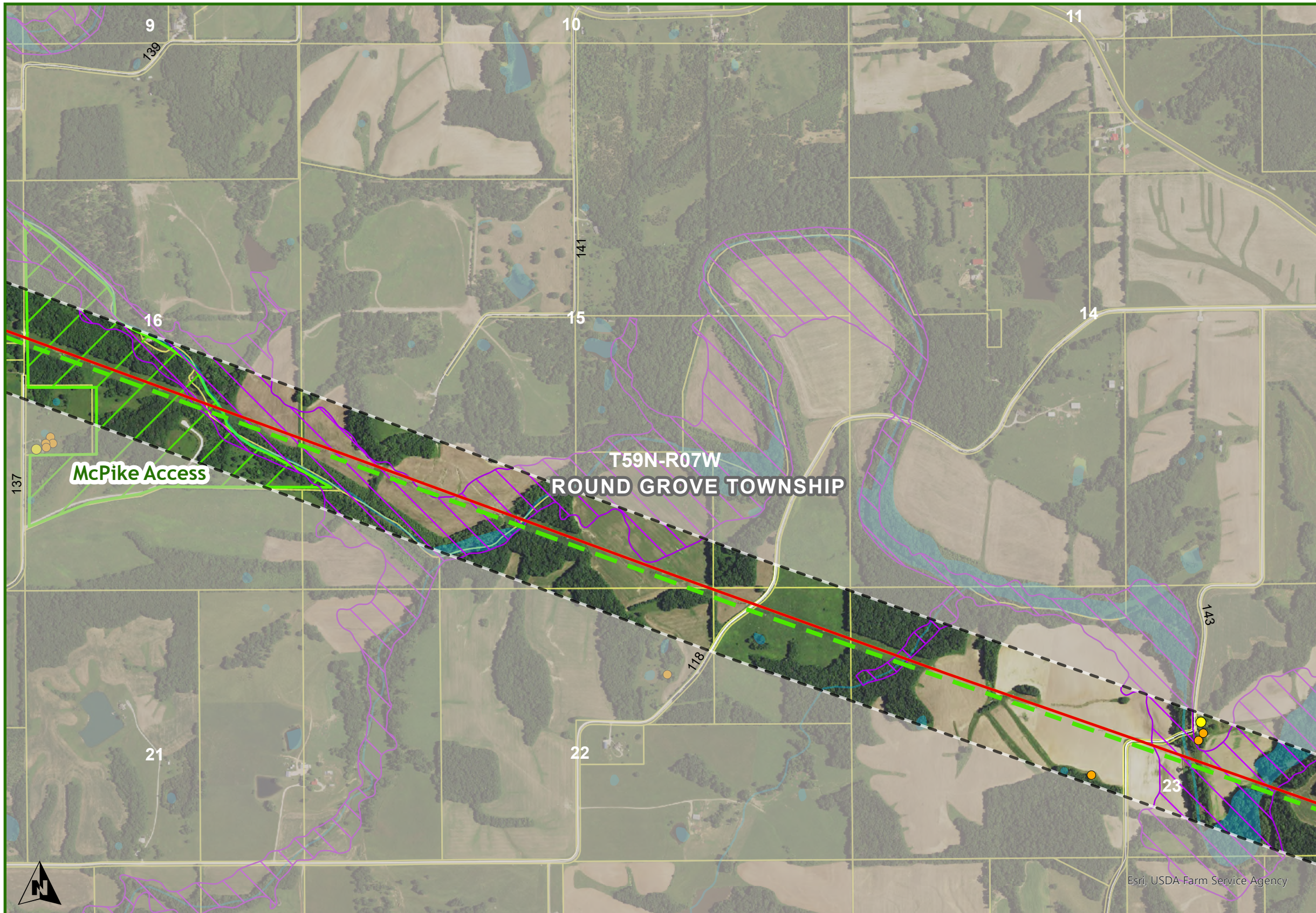
**EXISTING ELECTRIC LINES**

- 161 KV
- 345 KV
- DNR LANDS
- STATE BOUNDARY
- COUNTY
- TOWNSHIPS
- PLSS TOWNSHIP
- PARCEL
- WATER
- NON-RESIDENCE
- RESIDENCE
- FLOOD ZONE HAZARDS

**DISCLAIMER:** The route depicted on this map is the route ATXI is proposing to utilize for purposes of the project. Final route may be adjusted during regulatory approval process and siting development and is therefore subject to change.

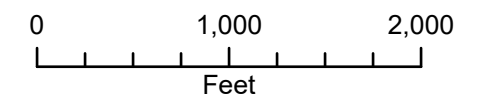


1 inch equals 2000 feet when printed at 11x17

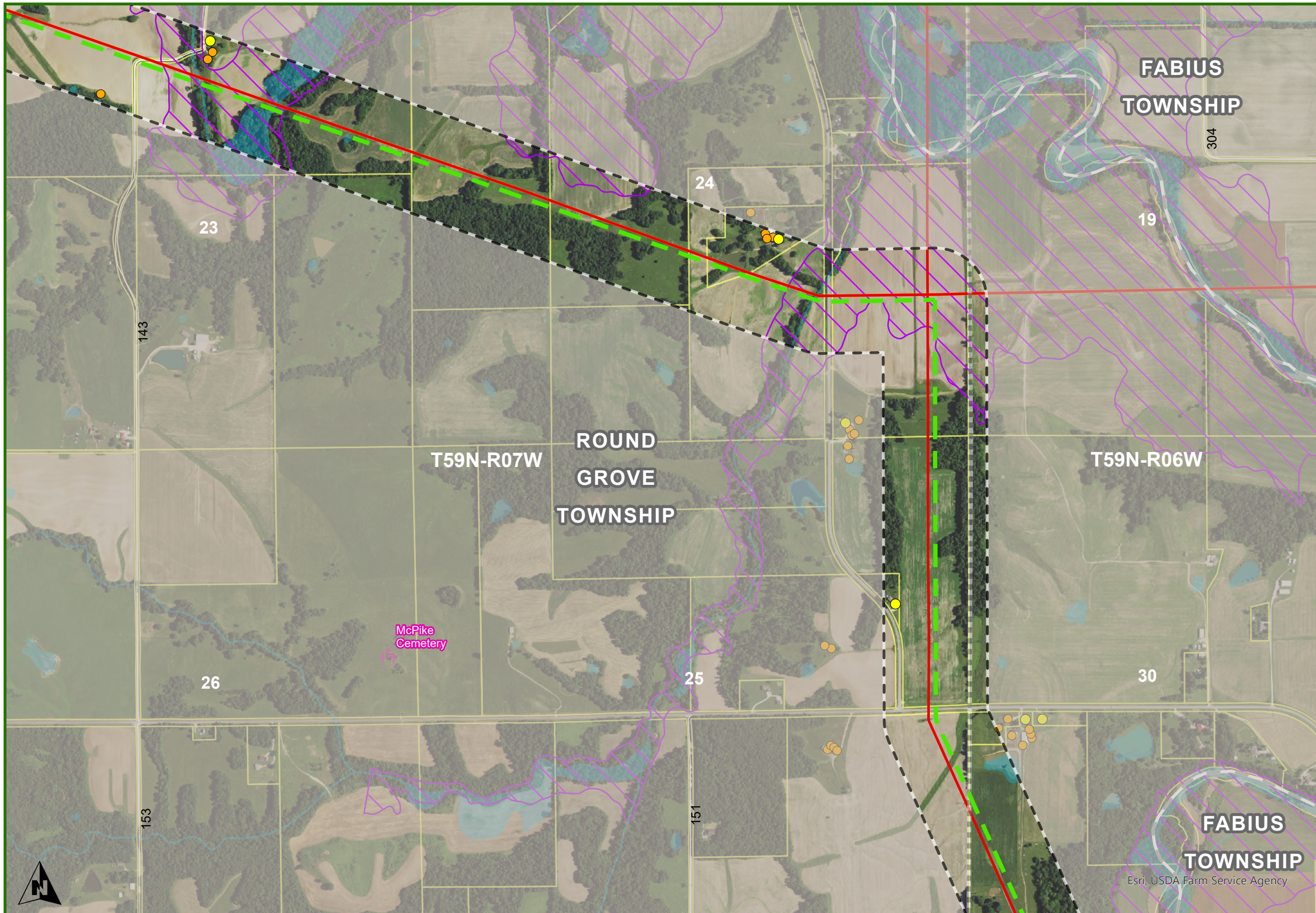


- Marion County  
Round Grove Township**
- ZACHARY TO MAYWOOD
- SINGLE CIRCUIT PROPOSED CENTERLINE
  - - - NOTIFICATION CORRIDOR
  - ▭ OUTSIDE NOTIFICATION CORRIDOR
- EXISTING ELECTRIC LINES
- 161 KV
  - 345 KV
- ▨ DNR LANDS
  - ▬ STATE BOUNDARY
  - - - COUNTY
  - ▬ TOWNSHIPS
  - ⋯ PLSS TOWNSHIP
  - ▭ PARCEL
  - WATER
  - NON-RESIDENCE
  - RESIDENCE
  - ▨ FLOOD ZONE HAZARDS

**DISCLAIMER:** The route depicted on this map is the route ATXI is proposing to utilize for purposes of the project. Final route may be adjusted during regulatory approval process and siting development and is therefore subject to change.



1 inch equals 2000 feet when printed at 11x17



**Marion County  
Round Grove Township**

ZACHARY TO MAYWOOD

- SINGLE CIRCUIT PROPOSED CENTERLINE
- - - NOTIFICATION CORRIDOR
- ▭ OUTSIDE NOTIFICATION CORRIDOR

EXISTING ELECTRIC LINES

- 161 KV
- 345 KV

▭ STATE BOUNDARY

- - - COUNTY

▭ TOWNSHIPS


▭ PLSS TOWNSHIP

▭ PARCEL

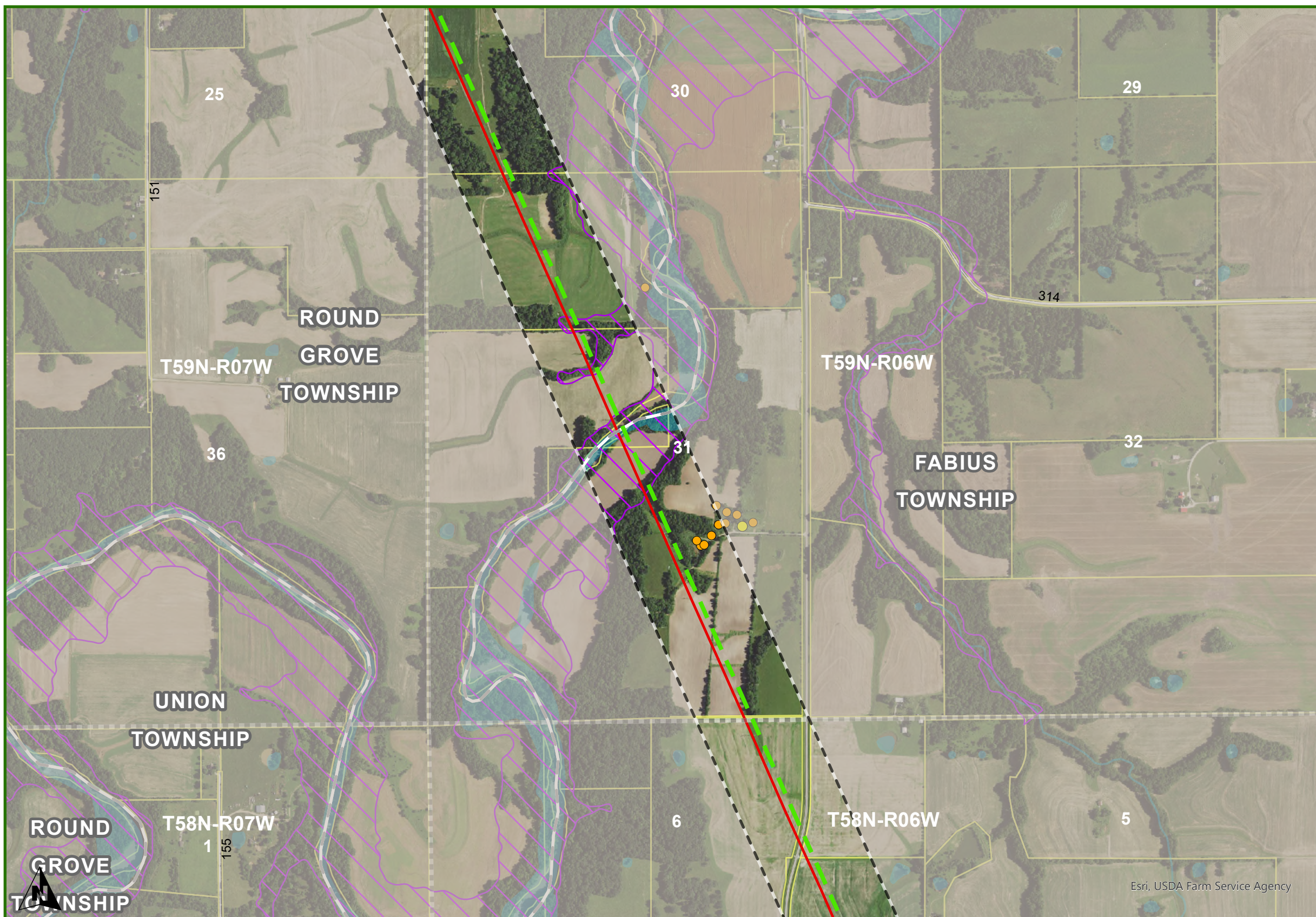
■ WATER

- NON-RESIDENCE
- RESIDENCE
- †† CEMETERY
- ▭ FLOOD ZONE HAZARDS

**DISCLAIMER:** The route depicted on this map is the route ATXI is proposing to utilize for purposes of the project. Final route may be adjusted during regulatory approval process and siting development and is therefore subject to change.



1 inch equals 2000 feet when printed at 11x17




Marion County Round Grove & Fabius Township

- ZACHARY TO MAYWOOD
  - SINGLE CIRCUIT PROPOSED CENTERLINE
  - - - NOTIFICATION CORRIDOR
  - OUTSIDE NOTIFICATION CORRIDOR
- EXISTING ELECTRIC LINES
  - 345 KV
- STATE BOUNDARY
- COUNTY
- TOWNSHIPS
- PLSS TOWNSHIP
- PARCEL
- WATER
- NON-RESIDENCE
- RESIDENCE
- FLOOD ZONE HAZARDS

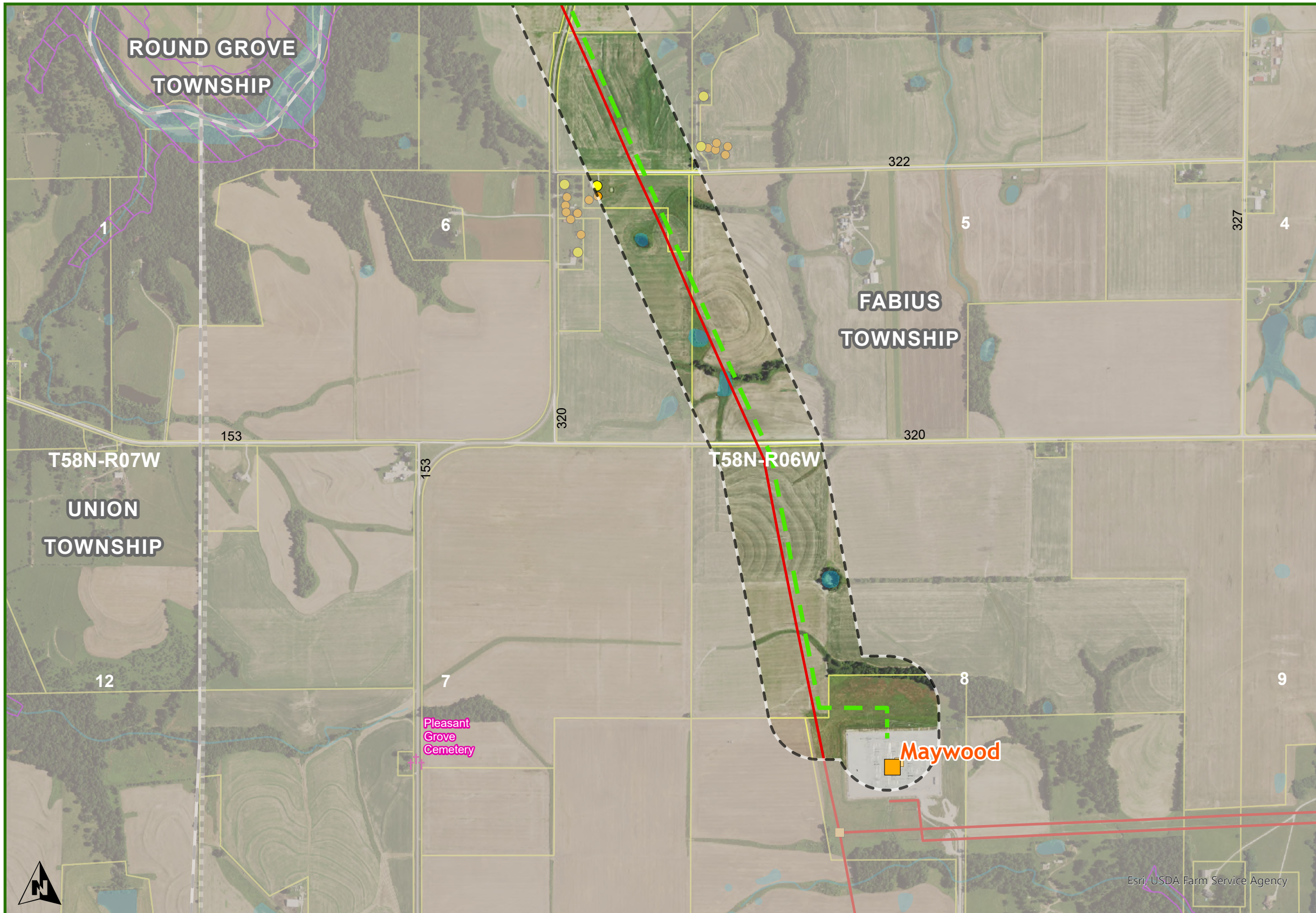
Esri, USDA Farm Service Agency

**DISCLAIMER:** The route depicted on this map is the route ATXI is proposing to utilize for purposes of the project. Final route may be adjusted during regulatory approval process and siting development and is therefore subject to change.



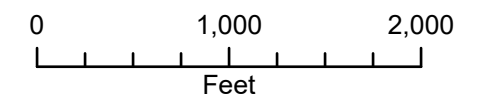
1 inch equals 2000 feet when printed at 11x17

Date: 12/4/2024



- Marion County  
Fabius Township**
- ZACHARY TO MAYWOOD
- SINGLE CIRCUIT PROPOSED CENTERLINE
  - - - NOTIFICATION CORRIDOR
  - OUTSIDE NOTIFICATION CORRIDOR
  - EXISTING SUBSTATION
  - NON-PROJECT SUBSTATIONS
- EXISTING ELECTRIC LINES
- 345 KV
- STATE BOUNDARY
- COUNTY
- TOWNSHIPS
- PLSS TOWNSHIP
- PARCEL
- WATER
- NON-RESIDENCE
  - RESIDENCE
  - †† CEMETERY
  - FLOOD ZONE HAZARDS

**DISCLAIMER:** The route depicted on this map is the route ATXI is proposing to utilize for purposes of the project. Final route may be adjusted during regulatory approval process and siting development and is therefore subject to change.



1 inch equals 2000 feet when printed at 11x17