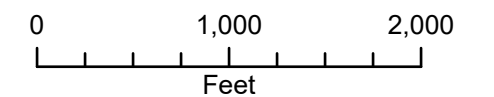
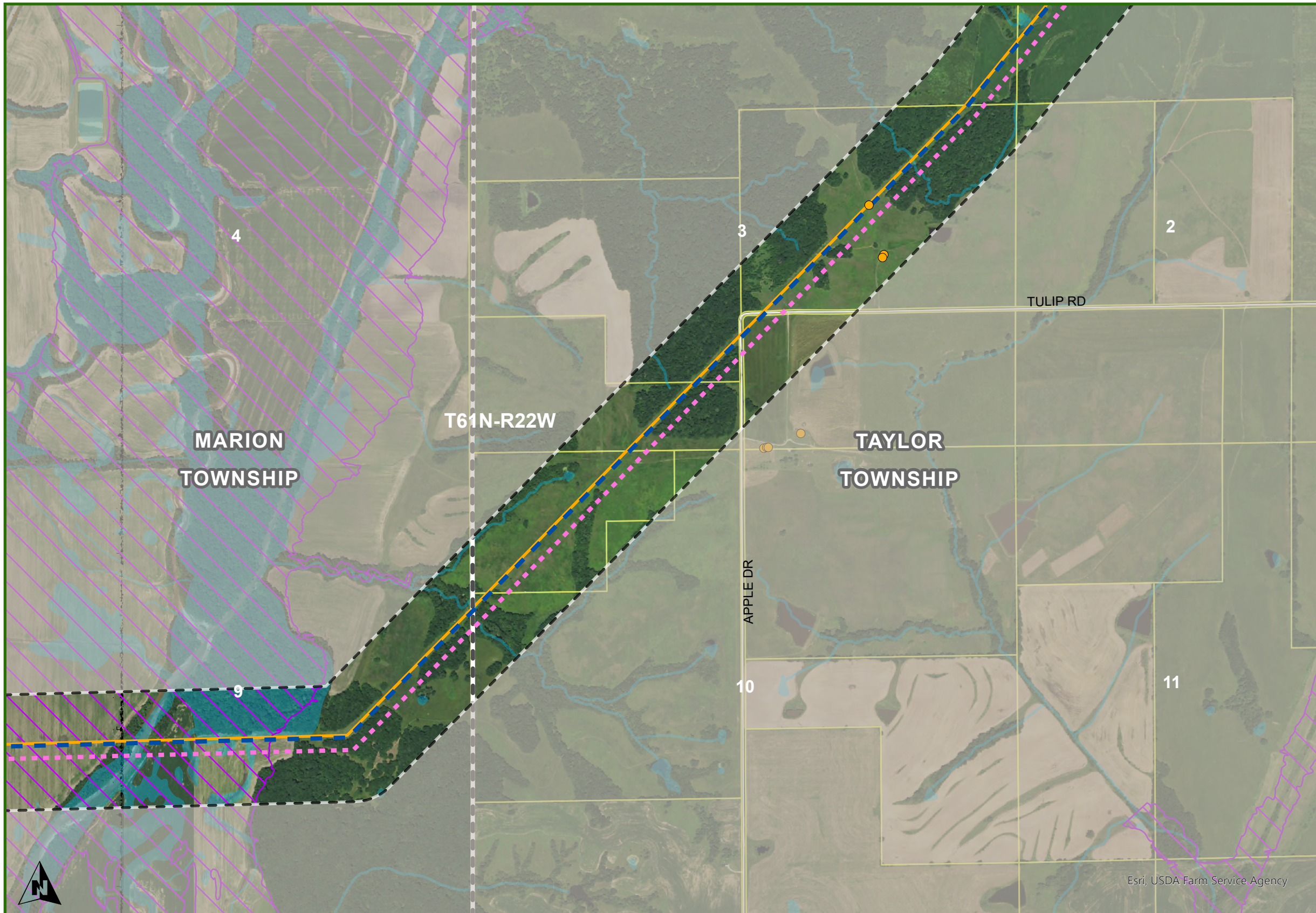


- ### Grundy County Marion Township
- DENNY TO ZACHARY**
 - DOUBLE CIRCUIT PROPOSED CENTERLINE
 - SINGLE CIRCUIT PROPOSED CENTERLINE
 - NOTIFICATION CORRIDOR
 - OUTSIDE NOTIFICATION CORRIDOR
 - EXISTING ELECTRIC LINES**
 - 161 KV
 - RRCL_MIDWEST_LAMBERT NET**
 - RAILROAD
 - STATE BOUNDARY**
 - COUNTY**
 - TOWNSHIPS**
 - PLSS TOWNSHIP
 - WATER**
 - NON-RESIDENCE**
 - RESIDENCE**
 - CEMETERY**
 - FLOOD ZONE HAZARDS**

DISCLAIMER: The route depicted on this map is the route ATXI is proposing to utilize for purposes of the project. Final route may be adjusted during regulatory approval process and siting development and is therefore subject to change.



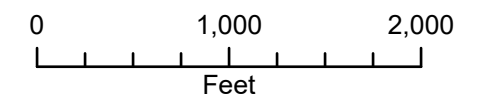
1 inch equals 2000 feet when printed at 11x17



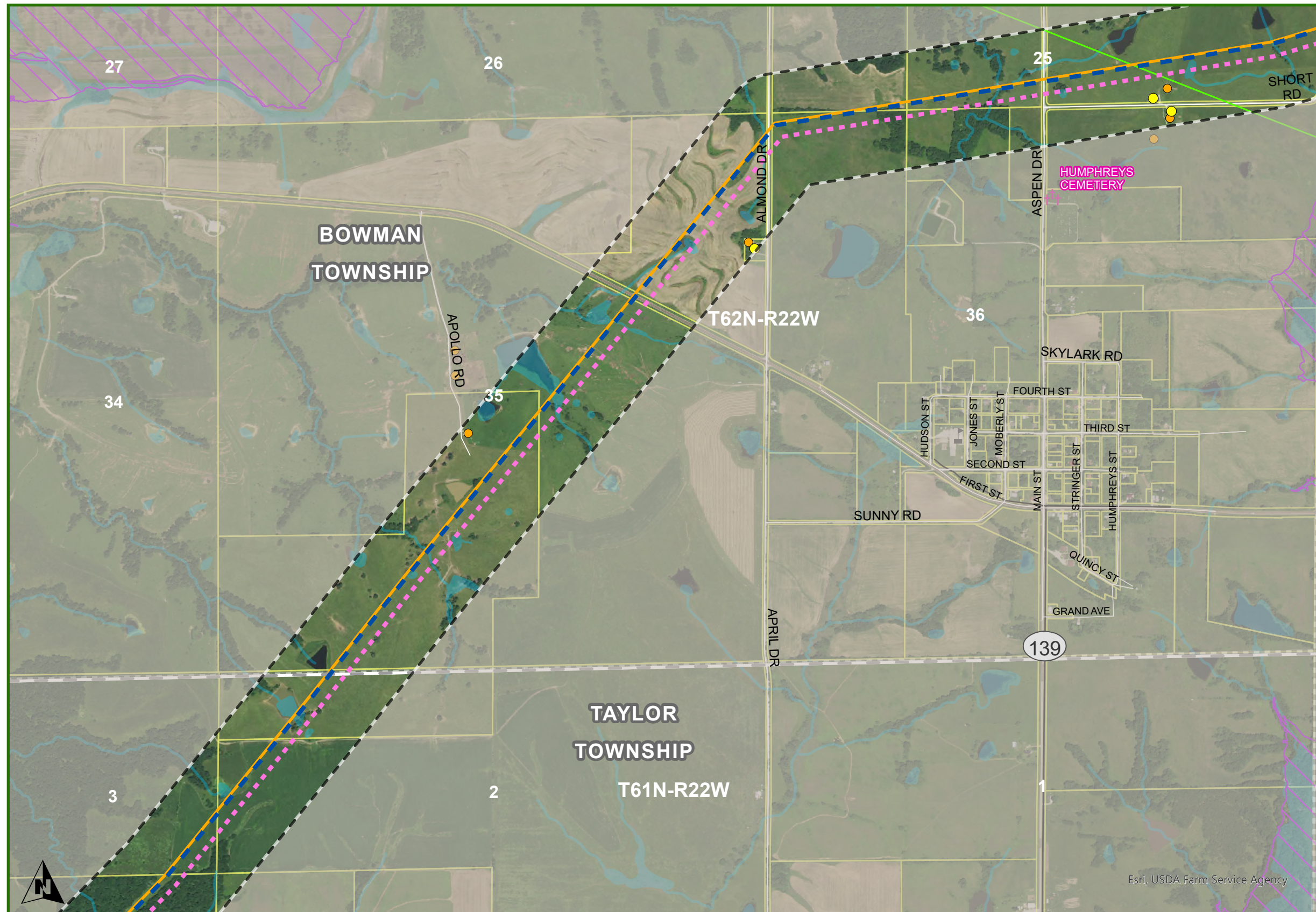
Grundy & Sullivan Counties Marion & Taylor Townships

- DENNY TO ZACHARY**
- ■ DOUBLE CIRCUIT PROPOSED CENTERLINE
 - ■ SINGLE CIRCUIT PROPOSED CENTERLINE
 - ■ NOTIFICATION CORRIDOR
 - ■ OUTSIDE NOTIFICATION CORRIDOR
- EXISTING ELECTRIC LINES**
- 161 KV
- RRCL_MIDWEST_LAMBERT NET**
- RAILROAD
- STATE BOUNDARY**
- ■ COUNTY
 - ■ TOWNSHIPS
 - ■ PLSS TOWNSHIP
- PARCEL**
- ■ WATER
 - NON-RESIDENCE
 - RESIDENCE
 - ■ FLOOD ZONE HAZARDS

DISCLAIMER: The route depicted on this map is the route ATXI is proposing to utilize for purposes of the project. Final route may be adjusted during regulatory approval process and siting development and is therefore subject to change.



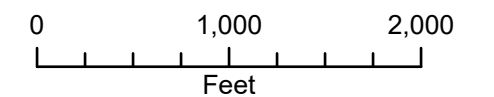
1 inch equals 2000 feet when printed at 11x17



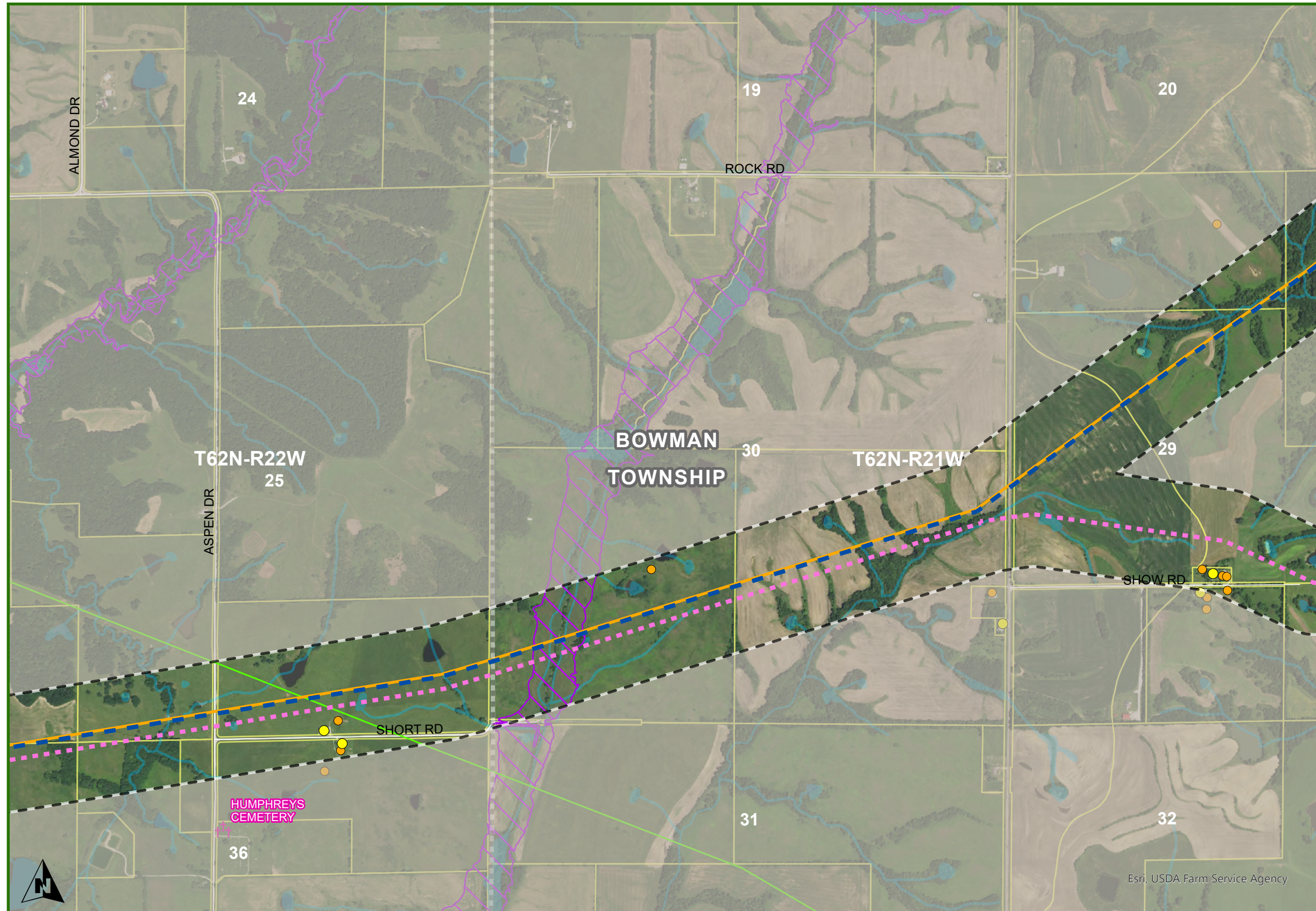
**Sullivan County
Taylor & Bowman Townships**

- DENNY TO ZACHARY**
- DOUBLE CIRCUIT PROPOSED CENTERLINE
 - SINGLE CIRCUIT PROPOSED CENTERLINE
 - ▭ NOTIFICATION CORRIDOR
 - ▭ OUTSIDE NOTIFICATION CORRIDOR
- EXISTING ELECTRIC LINES**
- 69 KV
 - 161 KV
- ▭ STATE BOUNDARY
 - ▭ COUNTY
 - ▭ TOWNSHIPS
 - ▭ PLSS TOWNSHIP
 - ▭ PARCEL
 - WATER
 - NON-RESIDENCE
 - RESIDENCE
 - ▲ SCHOOL
 - †† CEMETERY
 - ▭ FLOOD ZONE HAZARDS

DISCLAIMER: The route depicted on this map is the route ATXI is proposing to utilize for purposes of the project. Final route may be adjusted during regulatory approval process and siting development and is therefore subject to change.

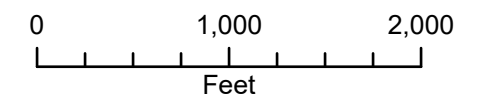


1 inch equals 2000 feet when printed at 11x17

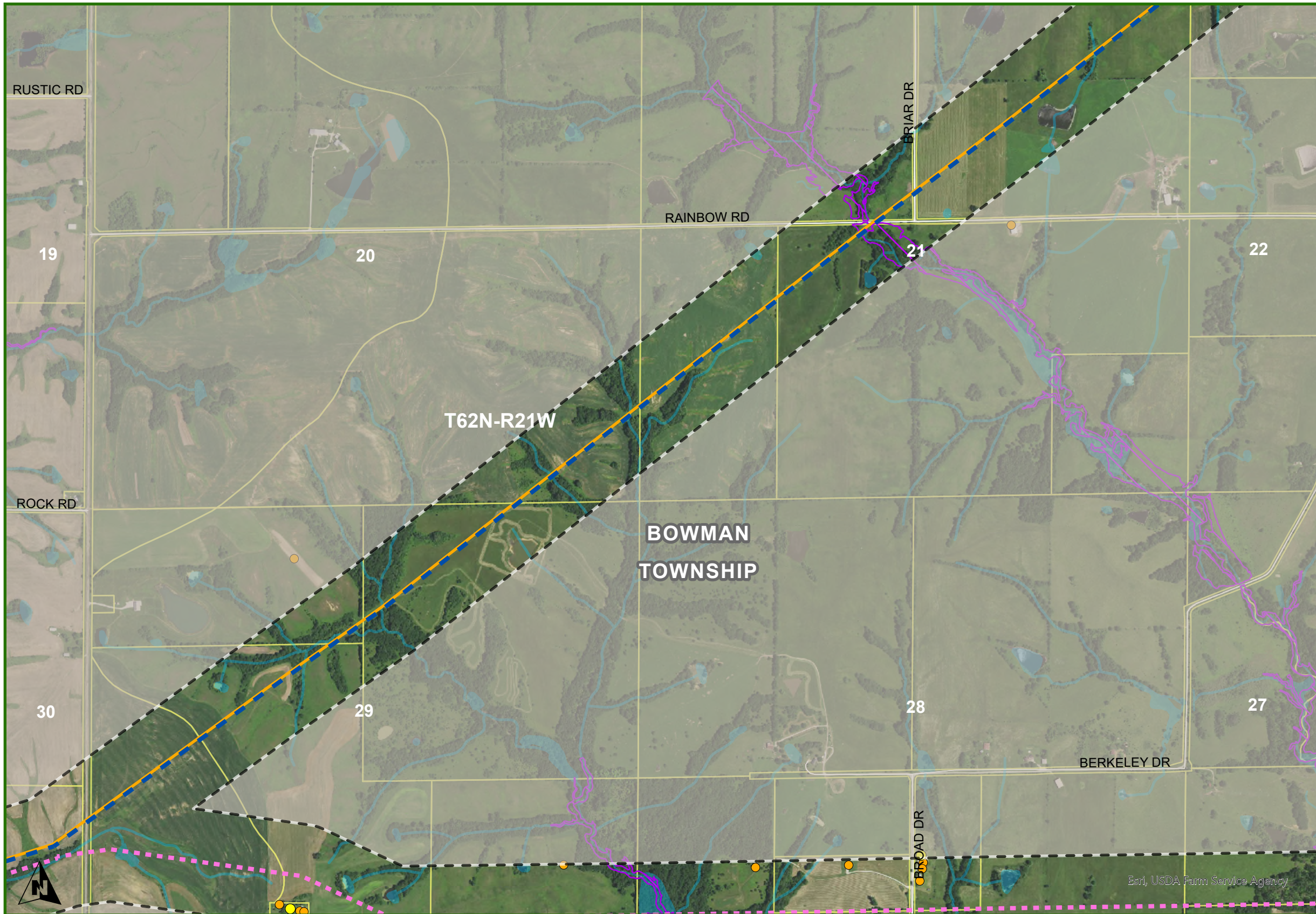


- ### Sullivan County Bowman Township
- DENNY TO ZACHARY**
- DOUBLE CIRCUIT PROPOSED CENTERLINE
 - SINGLE CIRCUIT PROPOSED CENTERLINE
 - ▭ NOTIFICATION CORRIDOR
 - ▭ OUTSIDE NOTIFICATION CORRIDOR
- EXISTING ELECTRIC LINES**
- 69 KV
 - 161 KV
- STATE BOUNDARY**
- COUNTY**
- TOWNSHIPS**
- PLSS TOWNSHIP**
- PARCEL**
- WATER**
- NON-RESIDENCE
 - RESIDENCE
 - † CEMETERY
 - ▭ FLOOD ZONE HAZARDS

DISCLAIMER: The route depicted on this map is the route ATXI is proposing to utilize for purposes of the project. Final route may be adjusted during regulatory approval process and siting development and is therefore subject to change.



1 inch equals 2000 feet when printed at 11x17



**Sullivan County
Bowman Township**

DENNY TO ZACHARY

- DOUBLE CIRCUIT PROPOSED CENTERLINE
- SINGLE CIRCUIT PROPOSED CENTERLINE
- ▬ NOTIFICATION CORRIDOR
- OUTSIDE NOTIFICATION CORRIDOR

EXISTING ELECTRIC LINES

- 161 KV

STATE BOUNDARY

COUNTY

TOWNSHIPS


PLSS TOWNSHIP

PARCEL

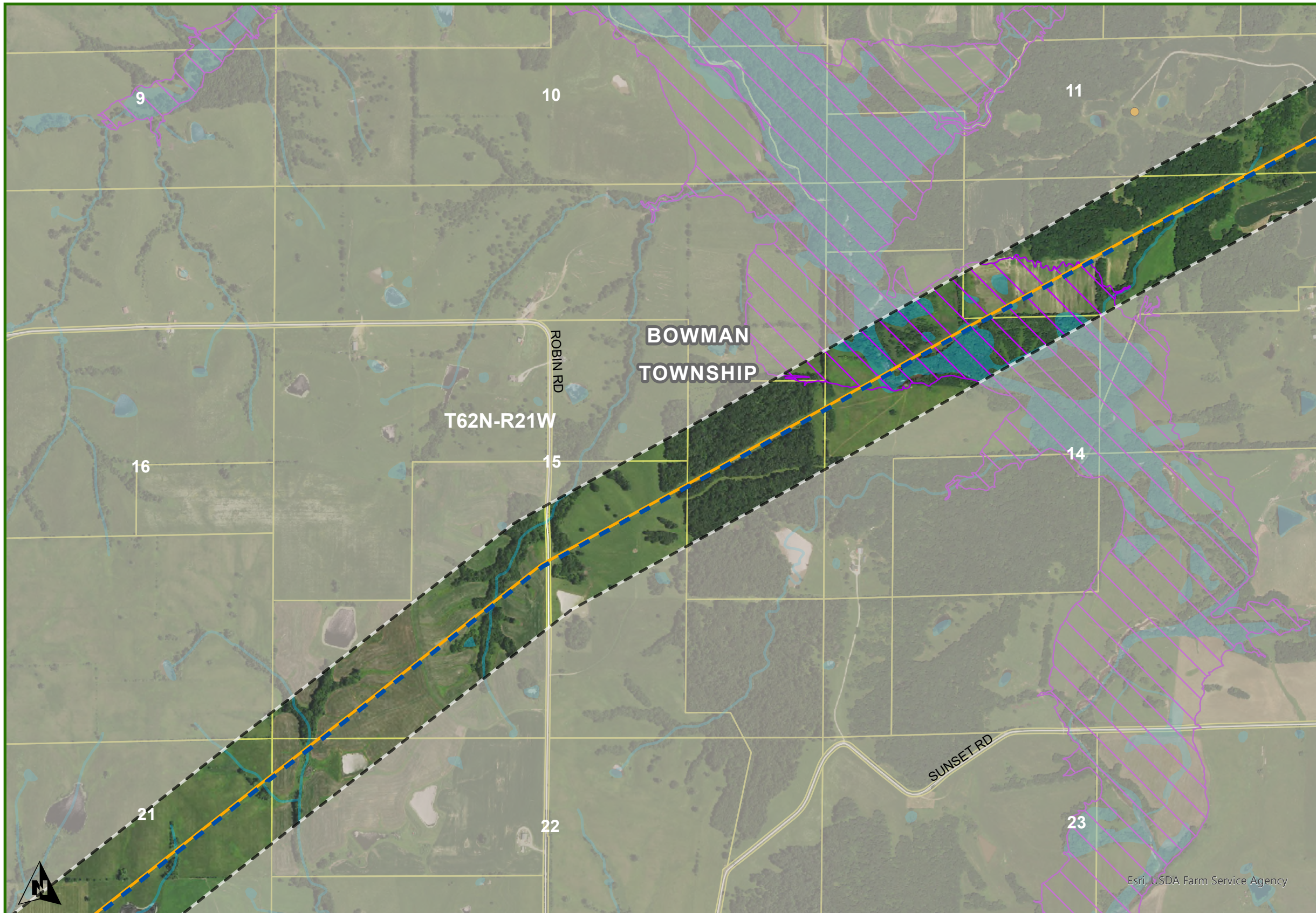
WATER

- NON-RESIDENCE
- RESIDENCE
- ▭ FLOOD ZONE HAZARDS

DISCLAIMER: The route depicted on this map is the route ATXI is proposing to utilize for purposes of the project. Final route may be adjusted during regulatory approval process and siting development and is therefore subject to change.



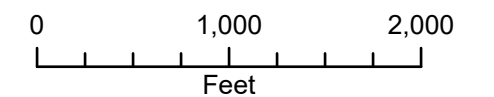
1 inch equals 2000 feet when printed at 11x17



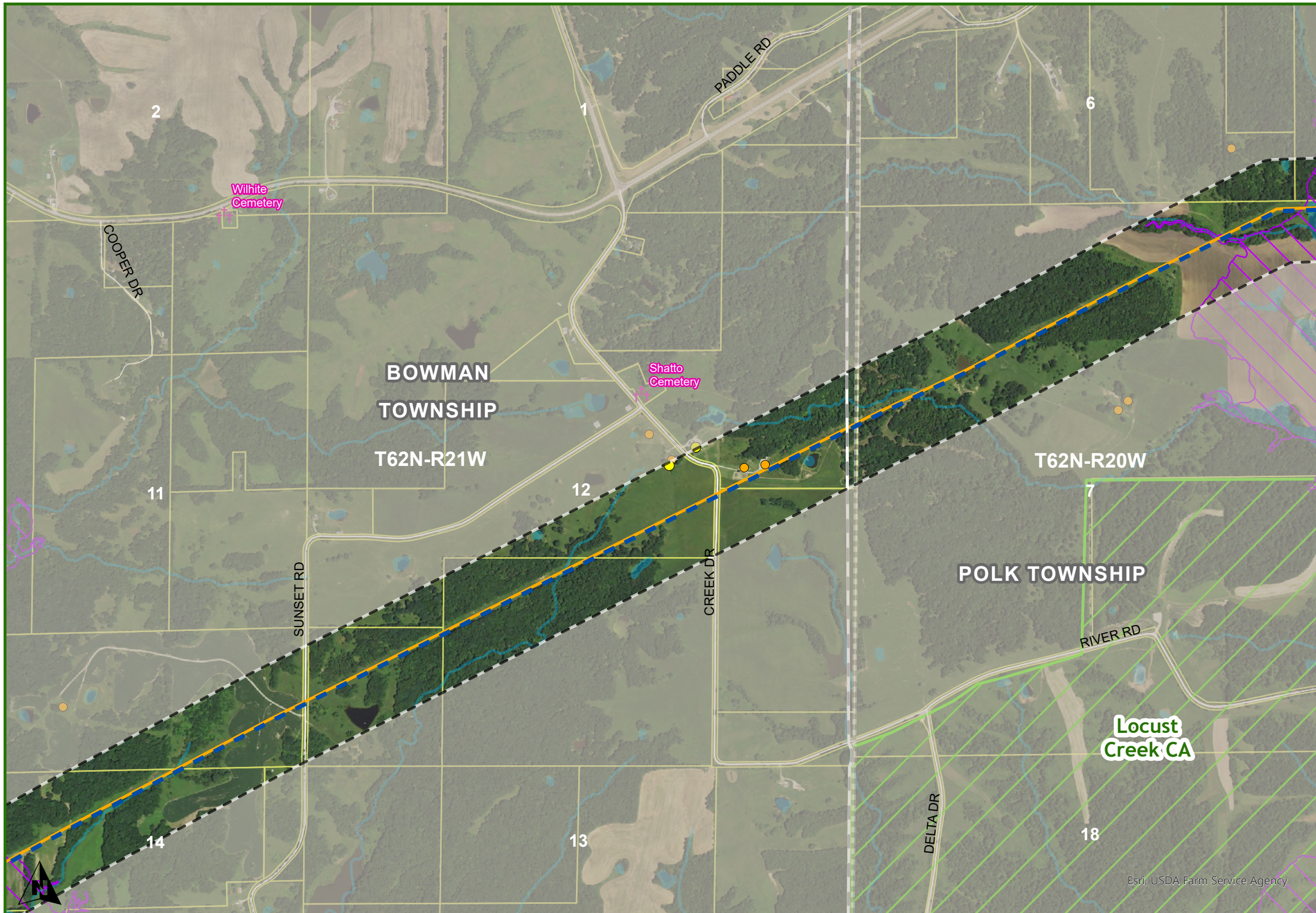
Sullivan County Bowman Township

- DENNY TO ZACHARY**
 - — — DOUBLE CIRCUIT PROPOSED CENTERLINE
 - NOTIFICATION CORRIDOR
 - OUTSIDE NOTIFICATION CORRIDOR
- EXISTING ELECTRIC LINES**
 - 161 KV
- BOUNDARIES**
 - STATE BOUNDARY
 - COUNTY
 - TOWNSHIPS
 - PLSS TOWNSHIP
- LAND USE AND FEATURES**
 - PARCEL
 - WATER
 - NON-RESIDENCE
 - RESIDENCE
 - FLOOD ZONE HAZARDS

DISCLAIMER: The route depicted on this map is the route ATXI is proposing to utilize for purposes of the project. Final route may be adjusted during regulatory approval process and siting development and is therefore subject to change.



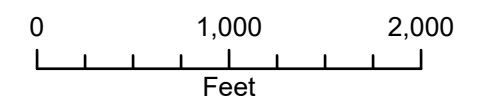
1 inch equals 2000 feet when printed at 11x17



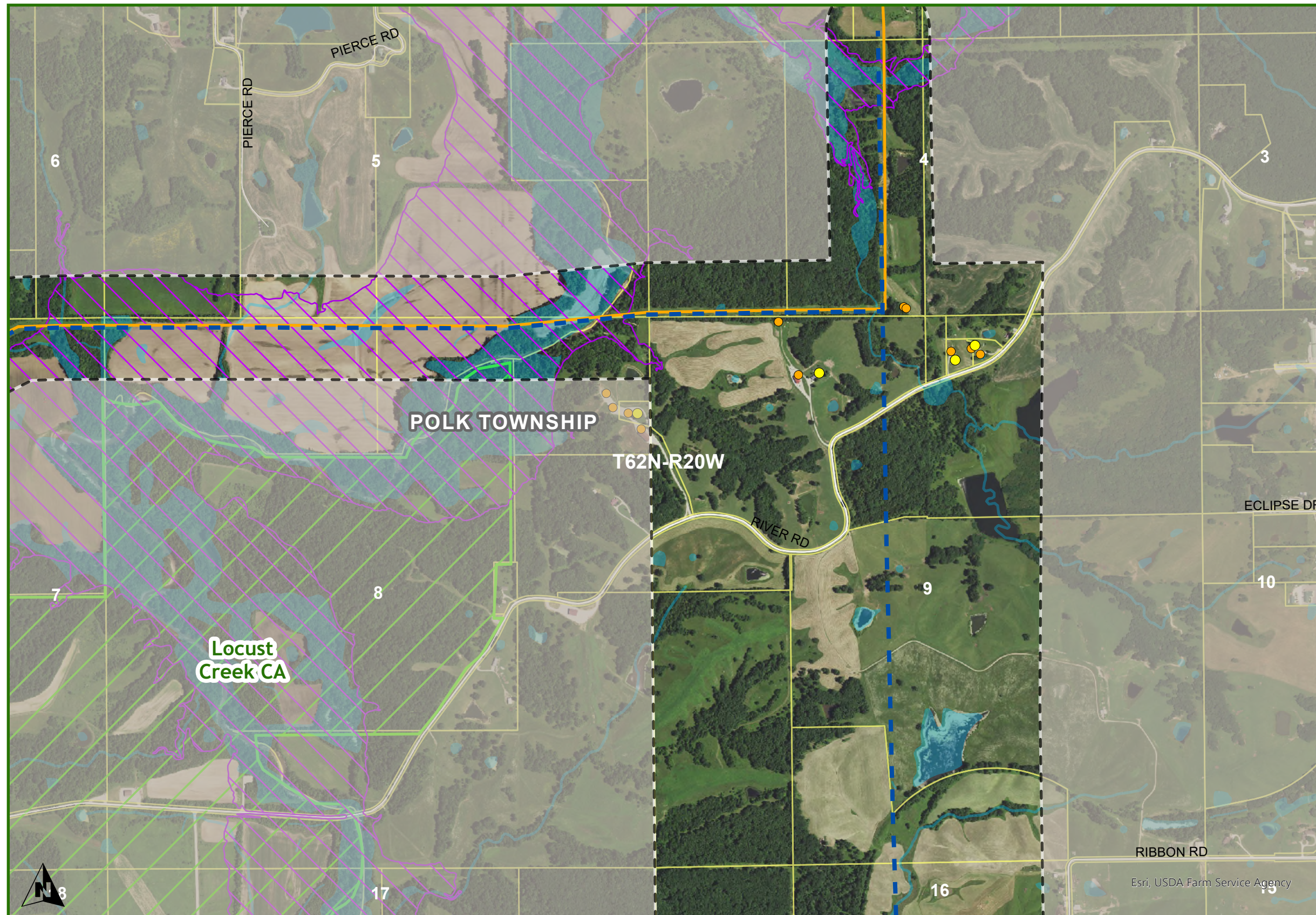
Sullivan County Bowman & Polk Townships

- DENNY TO ZACHARY
 - DOUBLE CIRCUIT PROPOSED CENTERLINE
 - NOTIFICATION CORRIDOR
 - OUTSIDE NOTIFICATION CORRIDOR
- EXISTING ELECTRIC LINES
 - 161 KV
 - DNR LANDS
- STATE BOUNDARY
- COUNTY
- TOWNSHIPS
- PLSS TOWNSHIP
- PARCEL
- WATER
- NON-RESIDENCE
- RESIDENCE
- CEMETERY
- FLOOD ZONE HAZARDS

DISCLAIMER: The route depicted on this map is the route ATXI is proposing to utilize for purposes of the project. Final route may be adjusted during regulatory approval process and siting development and is therefore subject to change.



1 inch equals 2000 feet when printed at 11x17



Sullivan County Polk Township

DENNY TO ZACHARY

- DOUBLE CIRCUIT PROPOSED CENTERLINE
- NOTIFICATION CORRIDOR
- OUTSIDE NOTIFICATION CORRIDOR


EXISTING ELECTRIC LINES

- 161 KV

OTHER FEATURES

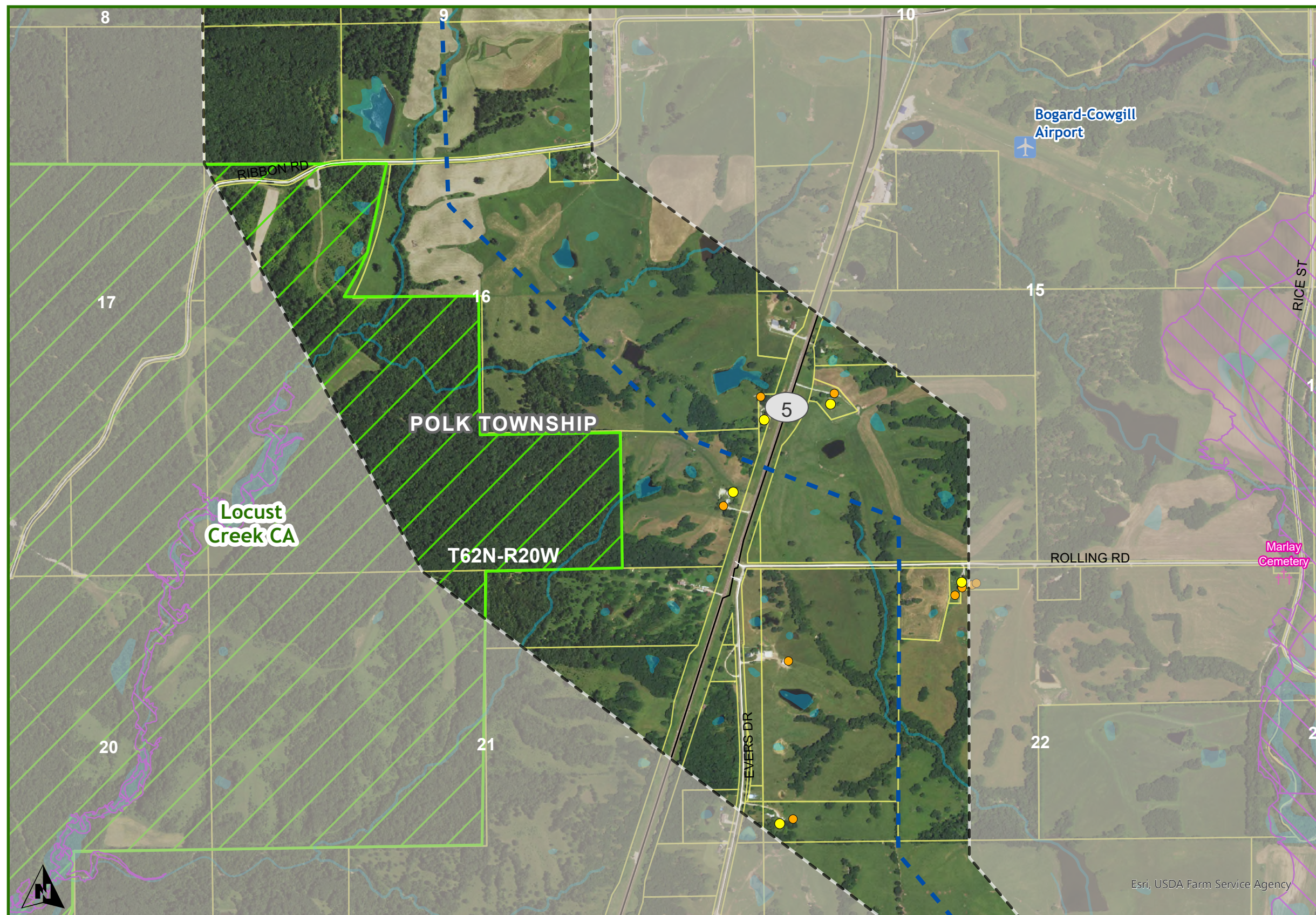
- DNR LANDS
- STATE BOUNDARY
- COUNTY
- TOWNSHIPS
- PLSS TOWNSHIP
- PARCEL
- WATER
- NON-RESIDENCE
- RESIDENCE
- FLOOD ZONE HAZARDS

DISCLAIMER: The route depicted on this map is the route ATXI is proposing to utilize for purposes of the project. Final route may be adjusted during regulatory approval process and siting development and is therefore subject to change.




1 inch equals 2000 feet when printed at 11x17

Date: 12/5/2024

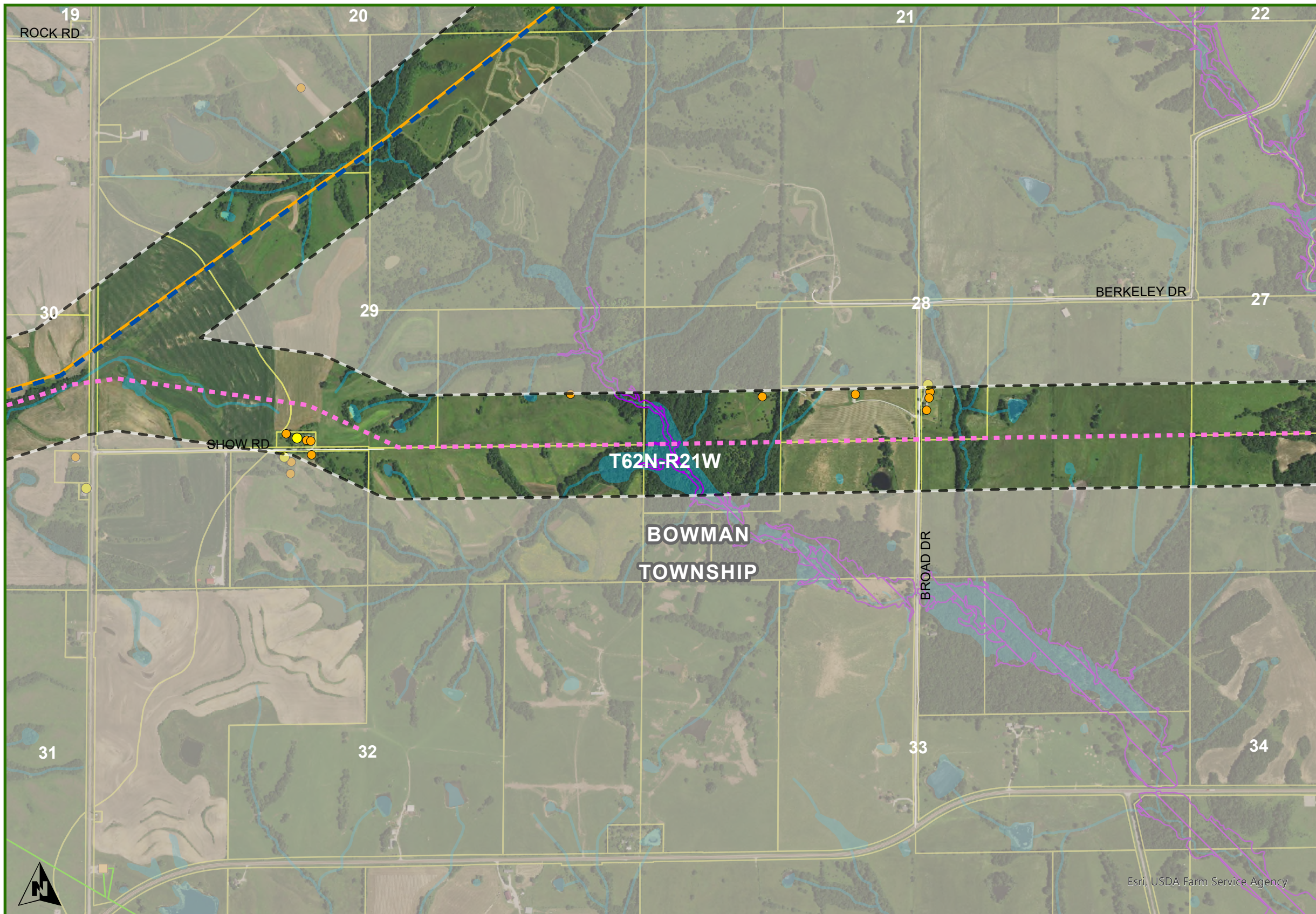


- Sullivan County
Polk Township**
- DENNY TO ZACHARY
- DOUBLE CIRCUIT PROPOSED CENTERLINE
 - ▭ NOTIFICATION CORRIDOR
 - ▭ OUTSIDE NOTIFICATION CORRIDOR
 - ▭ DNR LANDS
 - ▭ STATE BOUNDARY
 - ▭ COUNTY
 - ▭ TOWNSHIPS
 - ▭ PLSS TOWNSHIP
 - ▭ PARCEL
 - ▭ WATER
 - NON-RESIDENCE
 - RESIDENCE
 - ✈ AIRPORT
 - †† CEMETERY
 - ▭ FLOOD ZONE HAZARDS

DISCLAIMER: The route depicted on this map is the route ATXI is proposing to utilize for purposes of the project. Final route may be adjusted during regulatory approval process and siting development and is therefore subject to change.



1 inch equals 2000 feet when printed at 11x17



**Sullivan County
Bowman Township**

DENNY TO ZACHARY

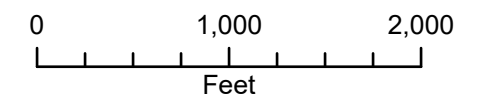
- DOUBLE CIRCUIT PROPOSED CENTERLINE
- SINGLE CIRCUIT PROPOSED CENTERLINE
- ▬ NOTIFICATION CORRIDOR
- OUTSIDE NOTIFICATION CORRIDOR
- NON-PROJECT SUBSTATIONS

EXISTING ELECTRIC LINES

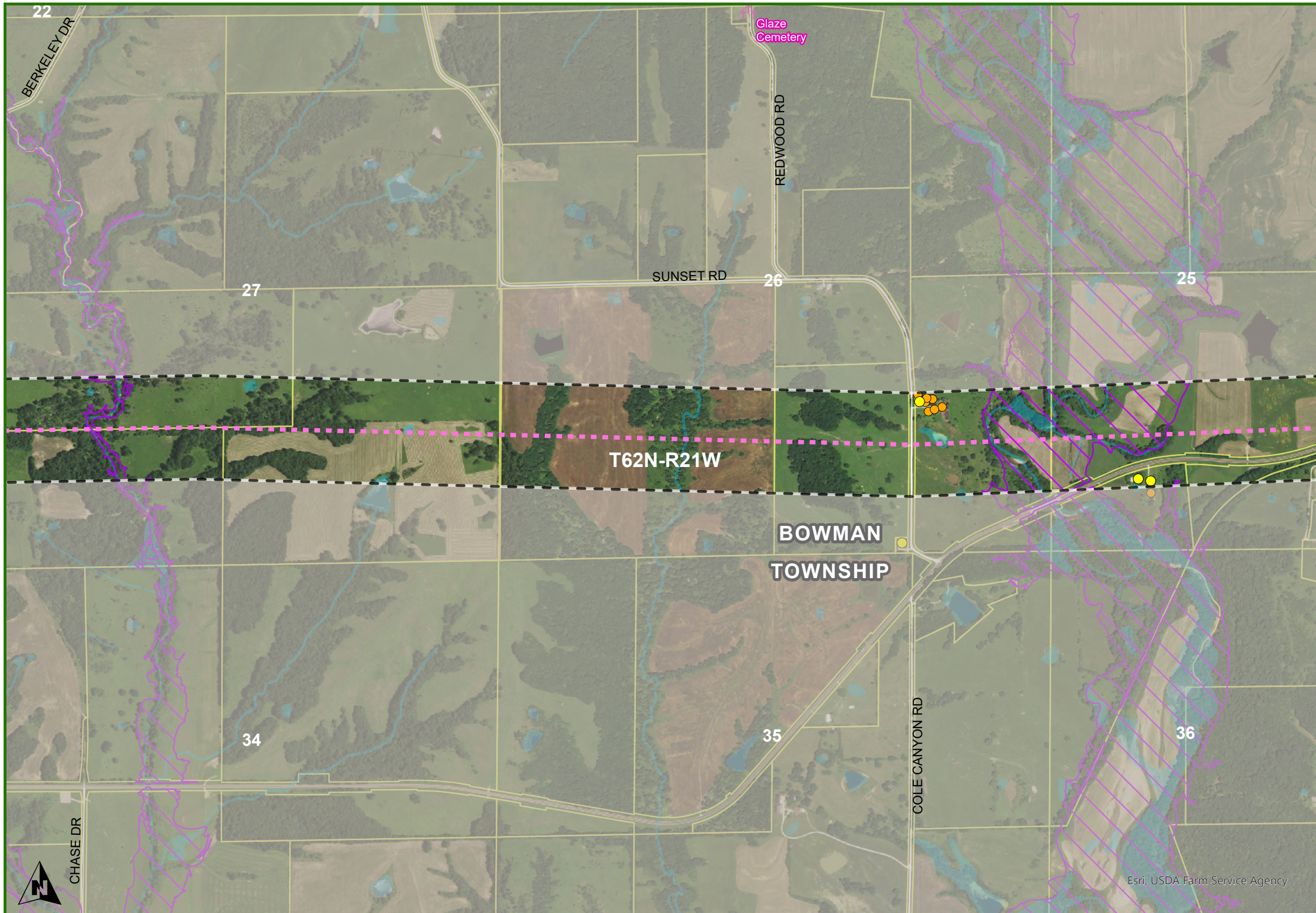
- 69 KV
- 161 KV

- ▬ STATE BOUNDARY
- ▬ COUNTY
- ▬ TOWNSHIPS
- ▬ PLSS TOWNSHIP
- ▬ PARCEL
- WATER
- NON-RESIDENCE
- RESIDENCE
- ▬ FLOOD ZONE HAZARDS

DISCLAIMER: The route depicted on this map is the route ATXI is proposing to utilize for purposes of the project. Final route may be adjusted during regulatory approval process and siting development and is therefore subject to change.

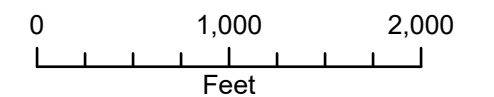


1 inch equals 2000 feet when printed at 11x17

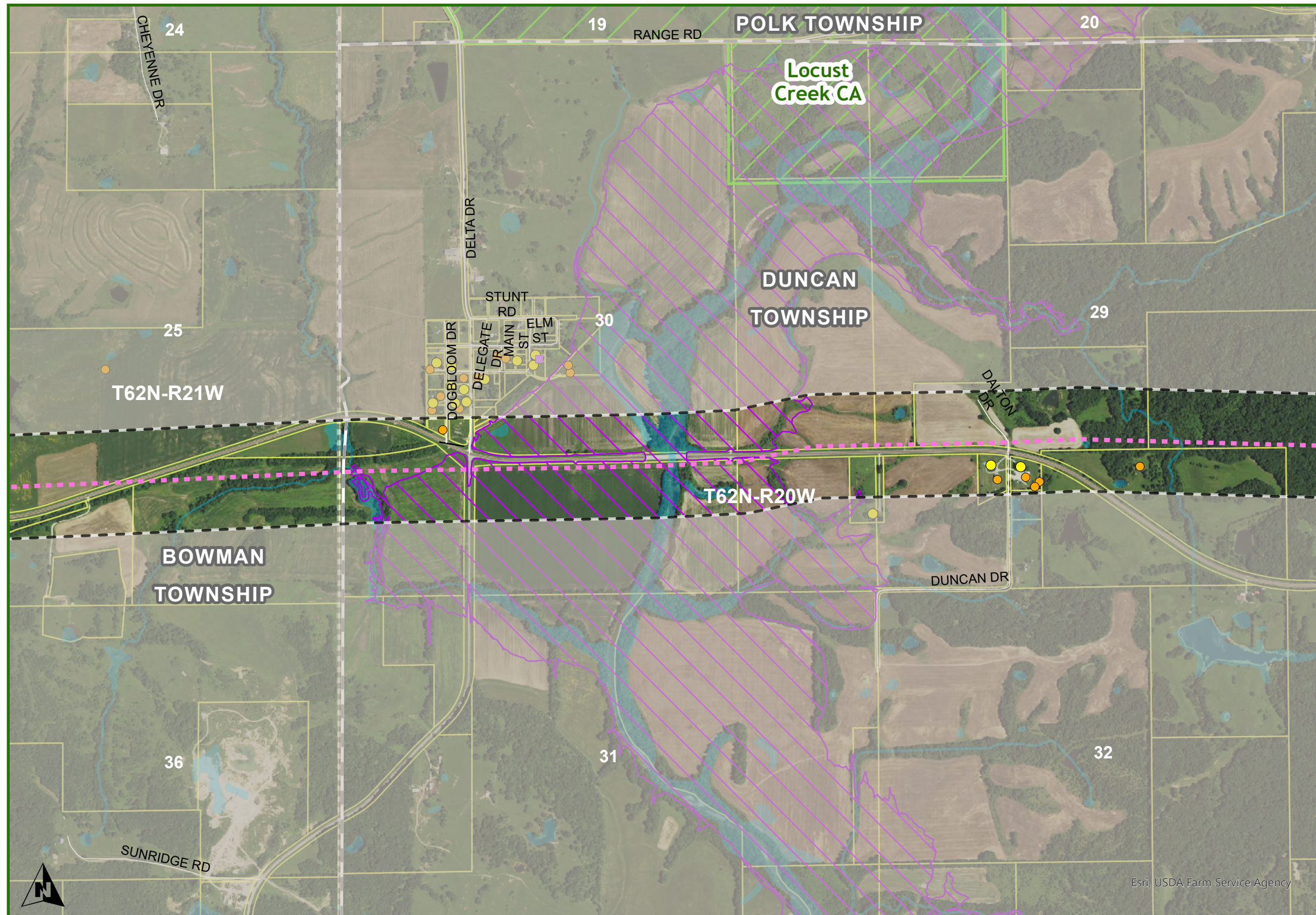


- Sullivan County
Bowman Township**
- DENNY TO ZACHARY
- SINGLE CIRCUIT PROPOSED CENTERLINE
 - - - NOTIFICATION CORRIDOR
 - OUTSIDE NOTIFICATION CORRIDOR
 - ▬ STATE BOUNDARY
 - - - COUNTY
 - └ ┘ TOWNSHIPS
 - ▨ PLSS TOWNSHIP
 - ▭ PARCEL
 - WATER
 - NON-RESIDENCE
 - RESIDENCE
 - † CEMETERY
 - ▨ FLOOD ZONE HAZARDS

DISCLAIMER: The route depicted on this map is the route ATXI is proposing to utilize for purposes of the project. Final route may be adjusted during regulatory approval process and siting development and is therefore subject to change.



1 inch equals 2000 feet when printed at 11x17




**Sullivan County
Bowman Township**

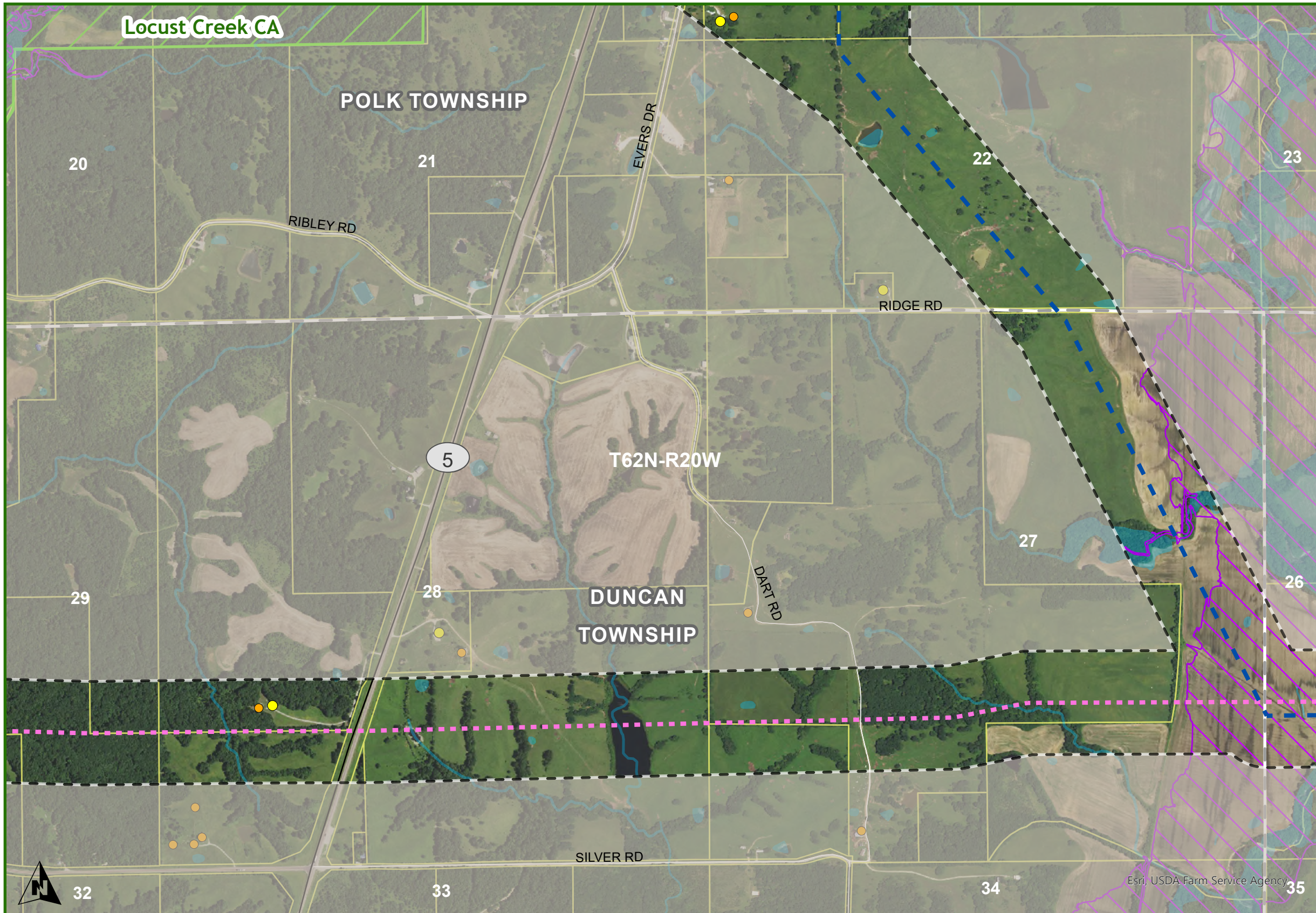
DENNY TO ZACHARY

- SINGLE CIRCUIT PROPOSED CENTERLINE
- NOTIFICATION CORRIDOR
- OUTSIDE NOTIFICATION CORRIDOR
- DNR LANDS
- STATE BOUNDARY
- COUNTY
- TOWNSHIPS
- PLSS TOWNSHIP
- PARCEL
- WATER
- NON-RESIDENCE
- RESIDENCE
- PLACE OF WORSHIP
- FLOOD ZONE HAZARDS

DISCLAIMER: The route depicted on this map is the route ATXI is proposing to utilize for purposes of the project. Final route may be adjusted during regulatory approval process and siting development and is therefore subject to change.

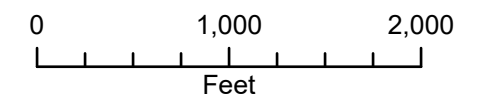


1 inch equals 2000 feet when printed at 11x17

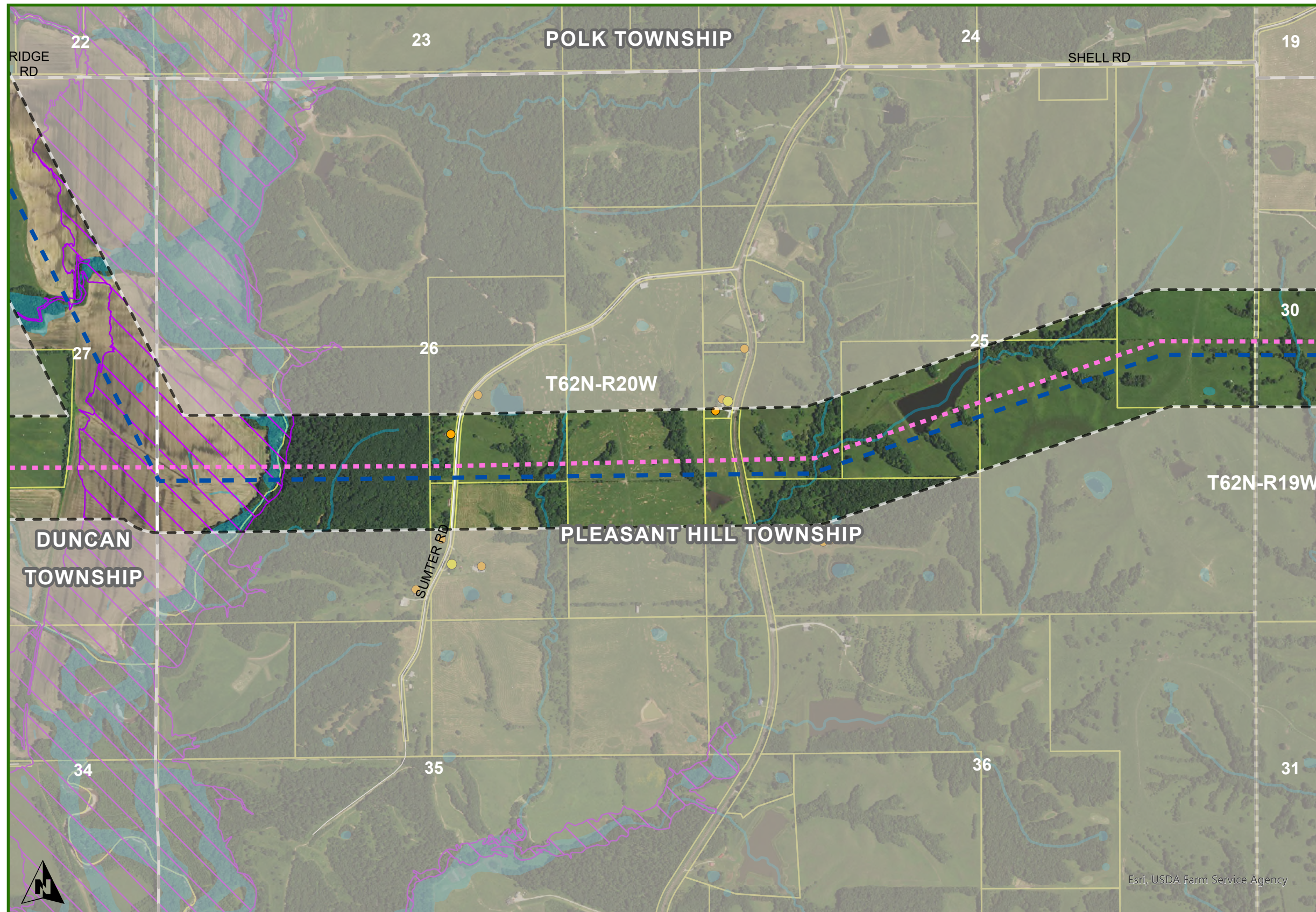


- Sullivan County
Polk & Duncan Townships**
- DENNY TO ZACHARY
 - DOUBLE CIRCUIT PROPOSED CENTERLINE
 - SINGLE CIRCUIT PROPOSED CENTERLINE
 - NOTIFICATION CORRIDOR
 - OUTSIDE NOTIFICATION CORRIDOR
 - DNR LANDS
 - STATE BOUNDARY
 - COUNTY
 - TOWNSHIPS
 - PLSS TOWNSHIP
 - PARCEL
 - WATER
 - NON-RESIDENCE
 - RESIDENCE
 - FLOOD ZONE HAZARDS

DISCLAIMER: The route depicted on this map is the route ATXI is proposing to utilize for purposes of the project. Final route may be adjusted during regulatory approval process and siting development and is therefore subject to change.

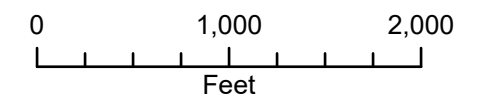


1 inch equals 2000 feet when printed at 11x17

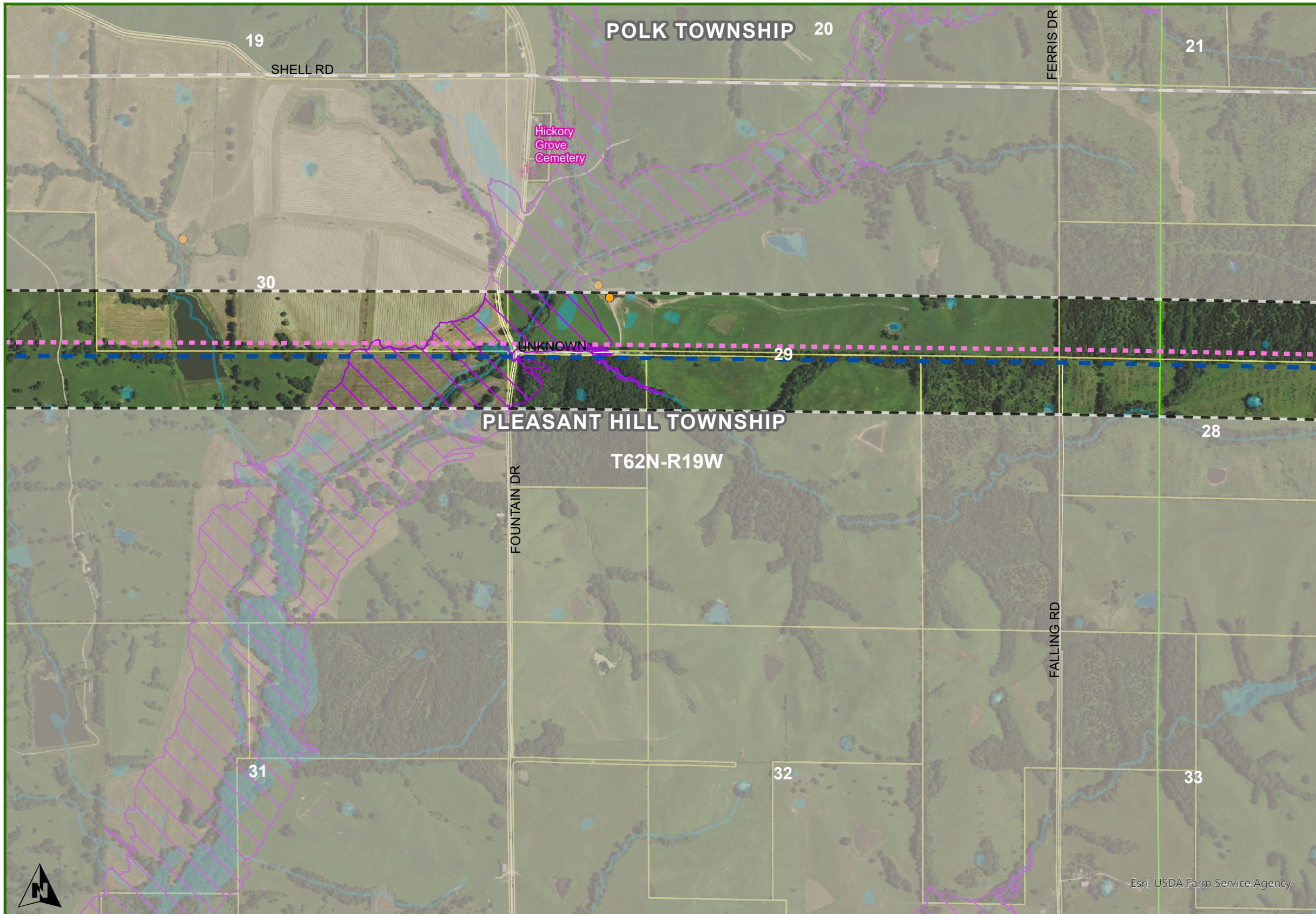


- Sullivan County
Pleasant Hill Township**
- DENNY TO ZACHARY
 - DOUBLE CIRCUIT PROPOSED CENTERLINE
 - SINGLE CIRCUIT PROPOSED CENTERLINE
 - NOTIFICATION CORRIDOR
 - OUTSIDE NOTIFICATION CORRIDOR
 - STATE BOUNDARY
 - COUNTY
 - TOWNSHIPS
 - PLSS TOWNSHIP
 - PARCEL
 - WATER
 - NON-RESIDENCE
 - RESIDENCE
 - FLOOD ZONE HAZARDS

DISCLAIMER: The route depicted on this map is the route ATXI is proposing to utilize for purposes of the project. Final route may be adjusted during regulatory approval process and siting development and is therefore subject to change.




1 inch equals 2000 feet when printed at 11x17



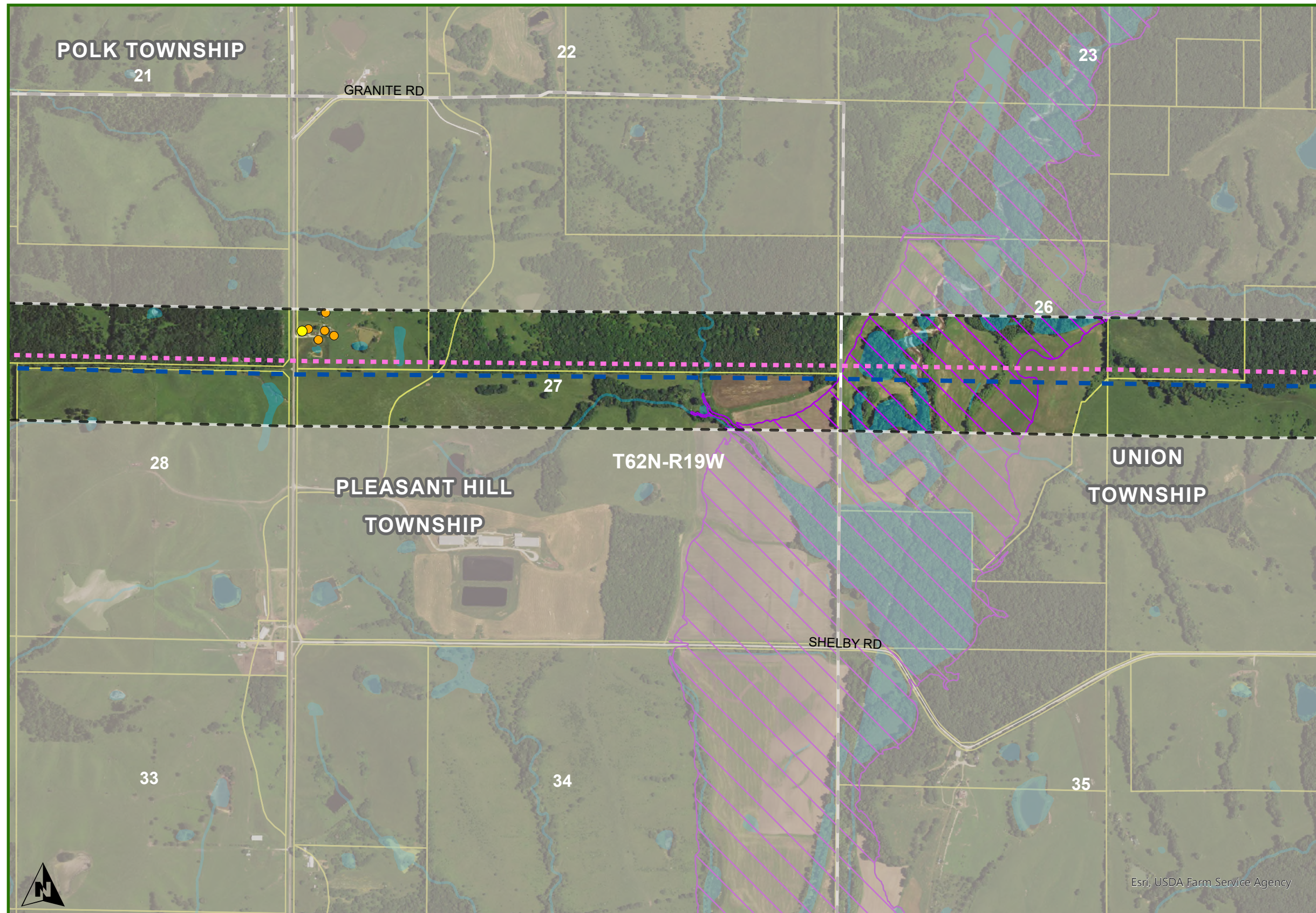
- Sullivan County Pleasant Hill Township**
- DENNY TO ZACHARY
 - DOUBLE CIRCUIT PROPOSED CENTERLINE
 - SINGLE CIRCUIT PROPOSED CENTERLINE
 - ▭ NOTIFICATION CORRIDOR
 - ▭ OUTSIDE NOTIFICATION CORRIDOR
 - EXISTING ELECTRIC LINES
 - 69 KV
 - ▭ STATE BOUNDARY
 - ▭ COUNTY
 - ▭ TOWNSHIPS
 - ▭ PLSS TOWNSHIP
 - ▭ PARCEL
 - WATER
 - NON-RESIDENCE
 - RESIDENCE
 - † CEMETERY
 - ▭ FLOOD ZONE HAZARDS

DISCLAIMER: The route depicted on this map is the route ATXI is proposing to utilize for purposes of the project. Final route may be adjusted during regulatory approval process and siting development and is therefore subject to change.



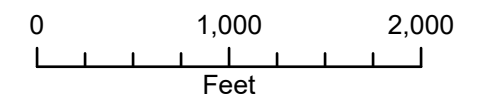
1 inch equals 2000 feet when printed at 11x17

Date: 12/5/2024

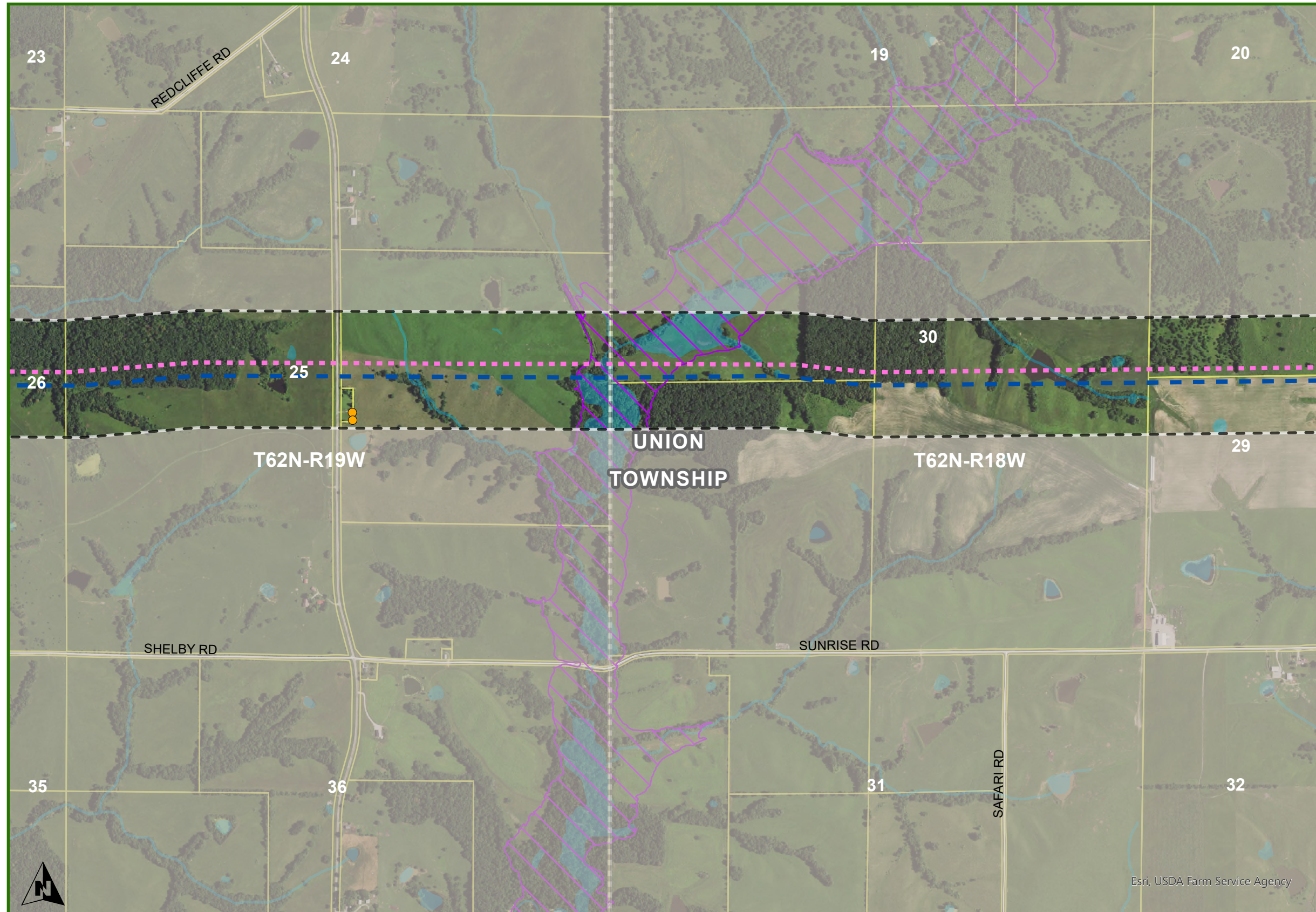


- Sullivan County
Union Township**
- DENNY TO ZACHARY
- ■ DOUBLE CIRCUIT PROPOSED CENTERLINE
 - ■ SINGLE CIRCUIT PROPOSED CENTERLINE
 - ▭ NOTIFICATION CORRIDOR
 - ▭ OUTSIDE NOTIFICATION CORRIDOR
 - ▭ STATE BOUNDARY
 - ▭ COUNTY
 - ▭ TOWNSHIPS
 - ▭ PLSS TOWNSHIP
 - ▭ PARCEL
 - WATER
 - NON-RESIDENCE
 - RESIDENCE
 - ▭ FLOOD ZONE HAZARDS

DISCLAIMER: The route depicted on this map is the route ATXI is proposing to utilize for purposes of the project. Final route may be adjusted during regulatory approval process and siting development and is therefore subject to change.



1 inch equals 2000 feet when printed at 11x17



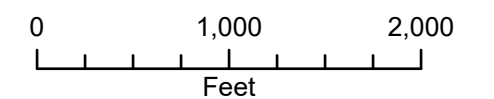
Sullivan County
Union Township

- DENNY TO ZACHARY
- DOUBLE CIRCUIT PROPOSED CENTERLINE
 - SINGLE CIRCUIT PROPOSED CENTERLINE
 - NOTIFICATION CORRIDOR
 - OUTSIDE NOTIFICATION CORRIDOR
 - STATE BOUNDARY
 - COUNTY
 - TOWNSHIPS
 - PLSS TOWNSHIP
 - PARCEL
 - WATER
 - NON-RESIDENCE
 - RESIDENCE
 - FLOOD ZONE HAZARDS

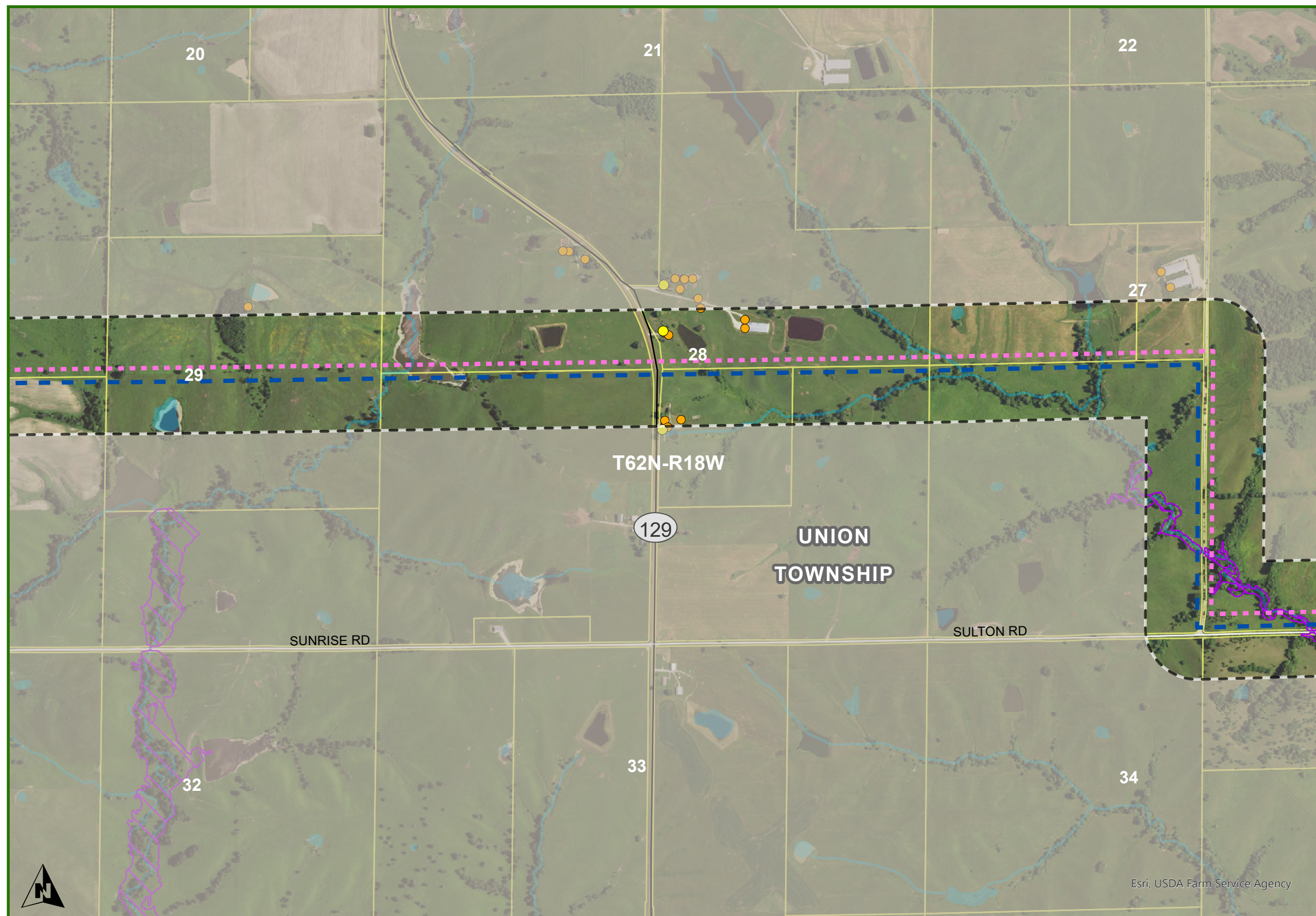


Esri, USDA Farm Service Agency

DISCLAIMER: The route depicted on this map is the route ATXI is proposing to utilize for purposes of the project. Final route may be adjusted during regulatory approval process and siting development and is therefore subject to change.



1 inch equals 2000 feet when printed at 11x17




Sullivan County Union Township

- DENNY TO ZACHARY
- - - DOUBLE CIRCUIT PROPOSED CENTERLINE
 - - - SINGLE CIRCUIT PROPOSED CENTERLINE
 - NOTIFICATION CORRIDOR
 - OUTSIDE NOTIFICATION CORRIDOR
 - STATE BOUNDARY
 - COUNTY
 - TOWNSHIPS
 - PLSS TOWNSHIP
 - PARCEL
 - WATER
 - NON-RESIDENCE
 - RESIDENCE
 - FLOOD ZONE HAZARDS



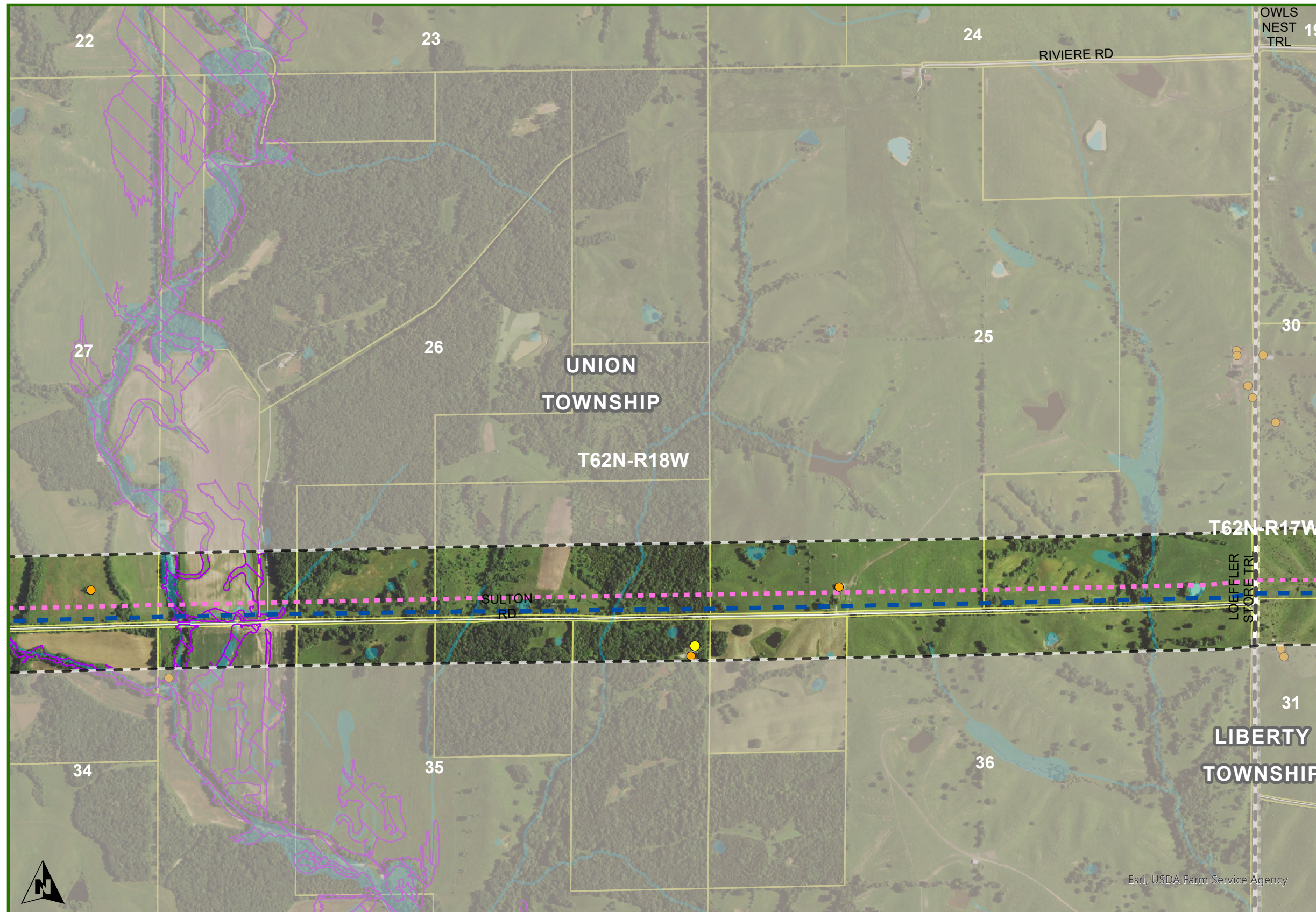
Esri, USDA Farm Service Agency

DISCLAIMER: The route depicted on this map is the route ATXI is proposing to utilize for purposes of the project. Final route may be adjusted during regulatory approval process and siting development and is therefore subject to change.



1 inch equals 2000 feet when printed at 11x17

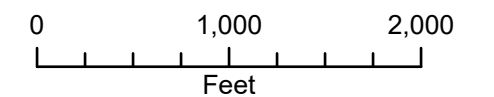
Date: 12/5/2024



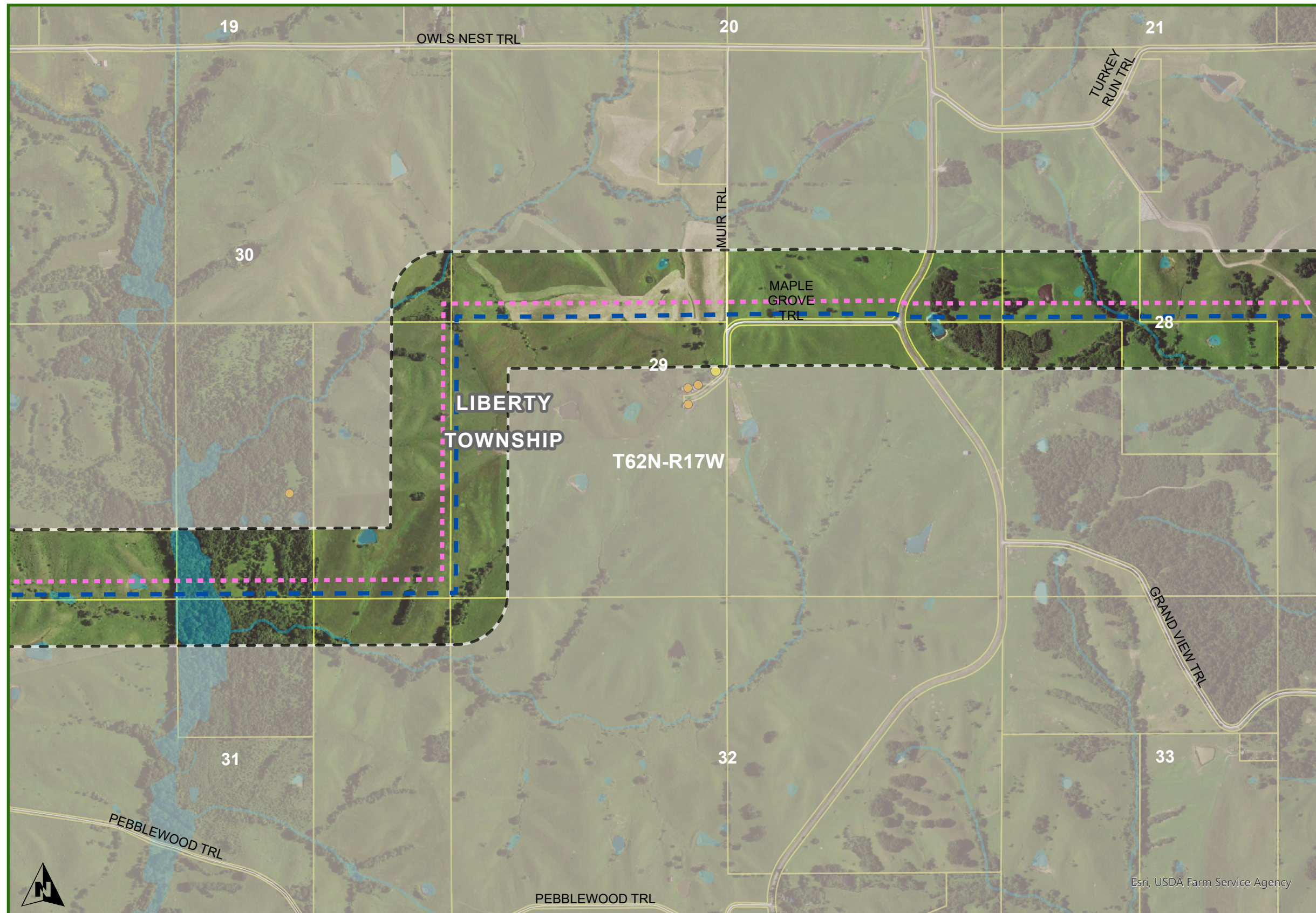
Sullivan County
Union Township

- DENNY TO ZACHARY
- DOUBLE CIRCUIT PROPOSED CENTERLINE
 - SINGLE CIRCUIT PROPOSED CENTERLINE
 - ⎓ NOTIFICATION CORRIDOR
 - OUTSIDE NOTIFICATION CORRIDOR
 - ▭ STATE BOUNDARY
 - ⎓ COUNTY
 - ⎓ TOWNSHIPS
 - ⎓ PLSS TOWNSHIP
 - ▭ PARCEL
 - WATER
 - NON-RESIDENCE
 - RESIDENCE
 - ▨ FLOOD ZONE HAZARDS

DISCLAIMER: The route depicted on this map is the route ATXI is proposing to utilize for purposes of the project. Final route may be adjusted during regulatory approval process and siting development and is therefore subject to change.



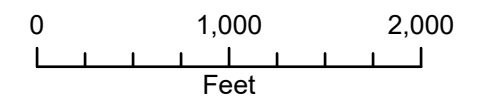
1 inch equals 2000 feet when printed at 11x17



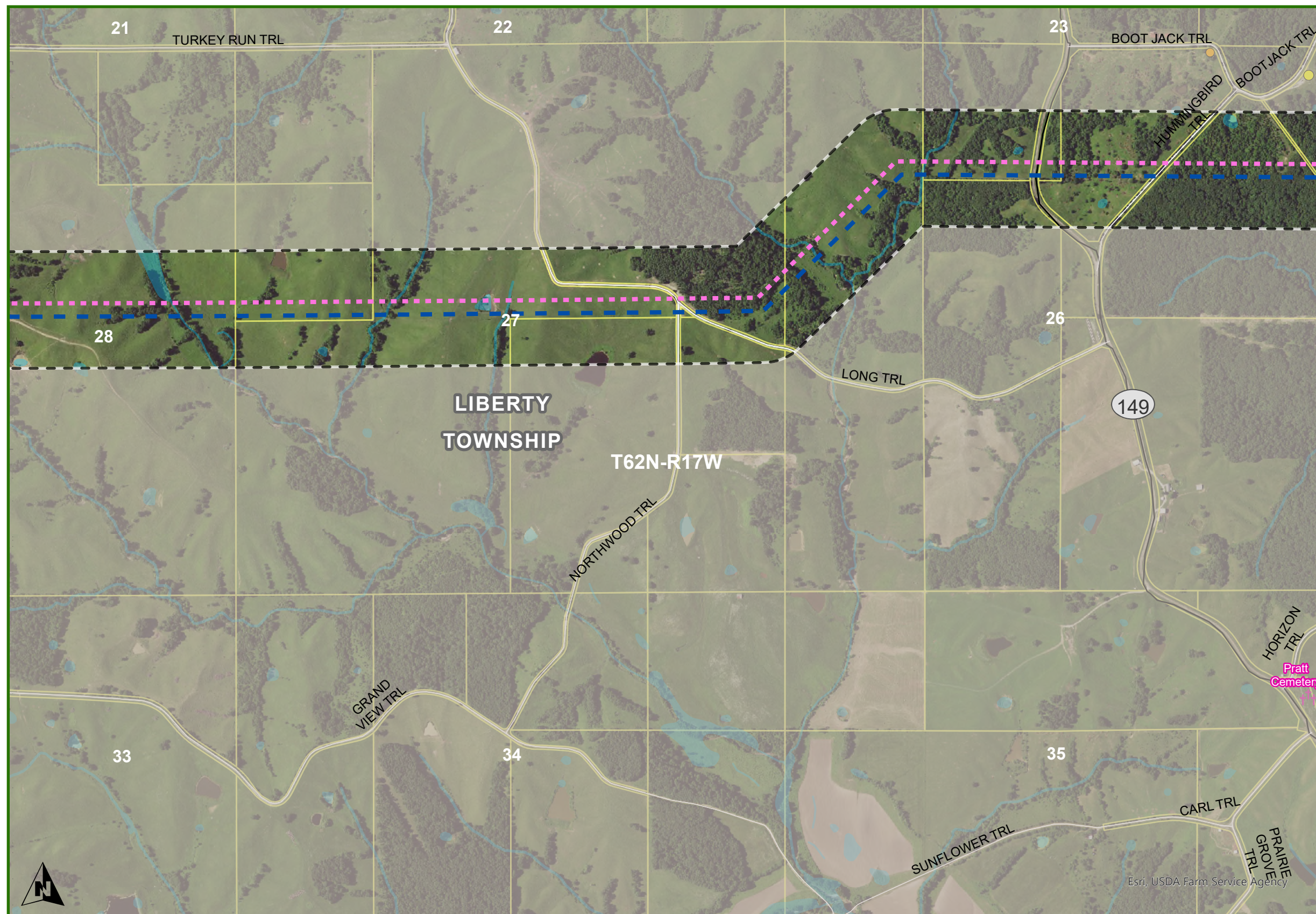
Adair County Liberty Township

- DENNY TO ZACHARY
- DOUBLE CIRCUIT PROPOSED CENTERLINE
 - SINGLE CIRCUIT PROPOSED CENTERLINE
 - ▬ NOTIFICATION CORRIDOR
 - ▬ OUTSIDE NOTIFICATION CORRIDOR
 - ▬ STATE BOUNDARY
 - ▬ COUNTY
 - ▬ TOWNSHIPS
 - ▬ PLSS TOWNSHIP
 - ▬ PARCEL
 - WATER
 - NON-RESIDENCE
 - RESIDENCE
 - ▨ FLOOD ZONE HAZARDS

DISCLAIMER: The route depicted on this map is the route ATXI is proposing to utilize for purposes of the project. Final route may be adjusted during regulatory approval process and siting development and is therefore subject to change.



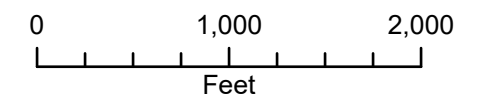
1 inch equals 2000 feet when printed at 11x17



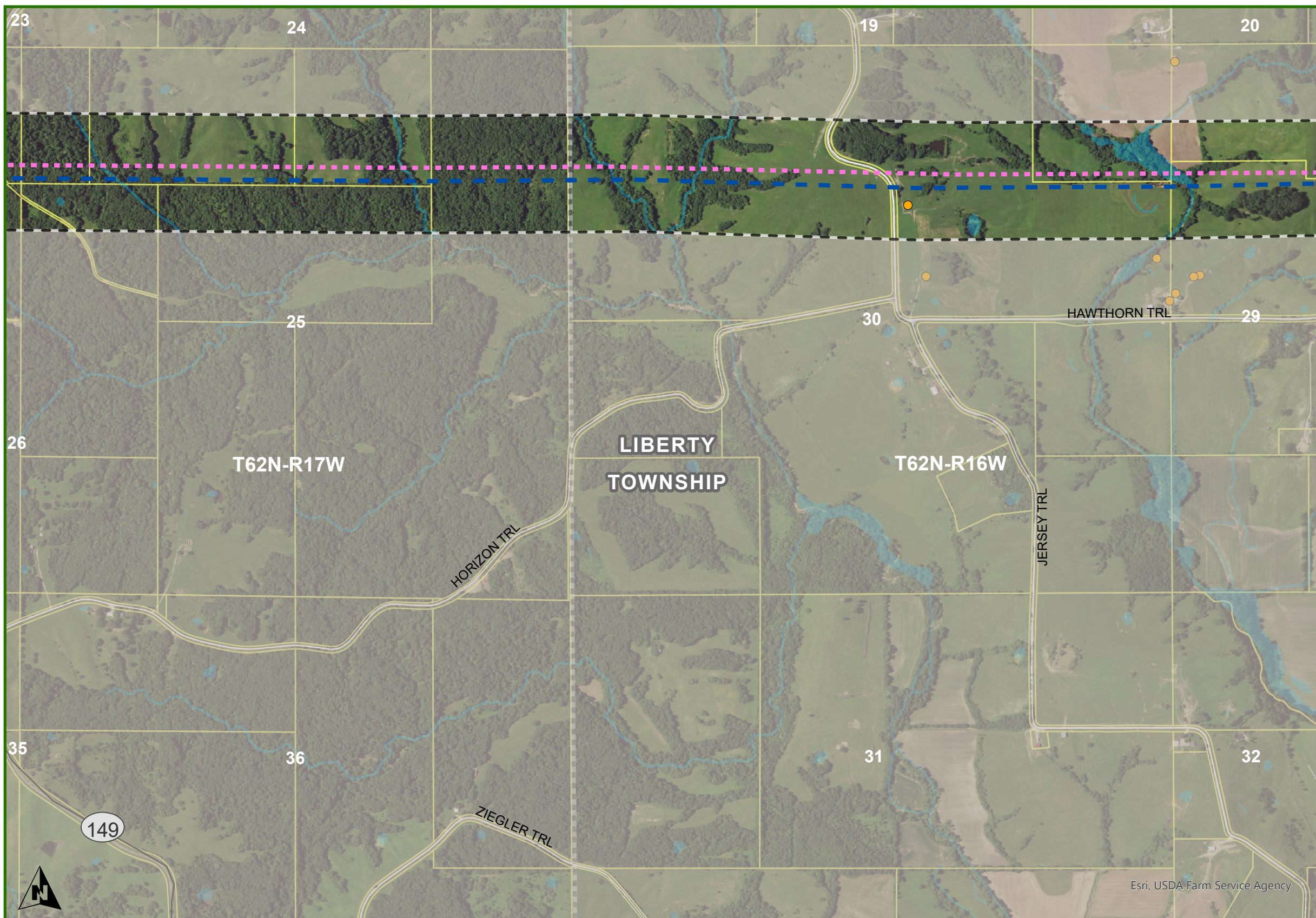
Adair County Liberty Township

- DENNY TO ZACHARY
- — — — DOUBLE CIRCUIT PROPOSED CENTERLINE
 - — — — SINGLE CIRCUIT PROPOSED CENTERLINE
 - NOTIFICATION CORRIDOR
 - OUTSIDE NOTIFICATION CORRIDOR
 - STATE BOUNDARY
 - COUNTY
 - TOWNSHIPS
 - PLSS TOWNSHIP
 - PARCEL
 - WATER
 - NON-RESIDENCE
 - RESIDENCE
 - †† CEMETERY
 - FLOOD ZONE HAZARDS

DISCLAIMER: The route depicted on this map is the route ATXI is proposing to utilize for purposes of the project. Final route may be adjusted during regulatory approval process and siting development and is therefore subject to change.



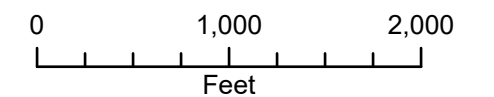
1 inch equals 2000 feet when printed at 11x17



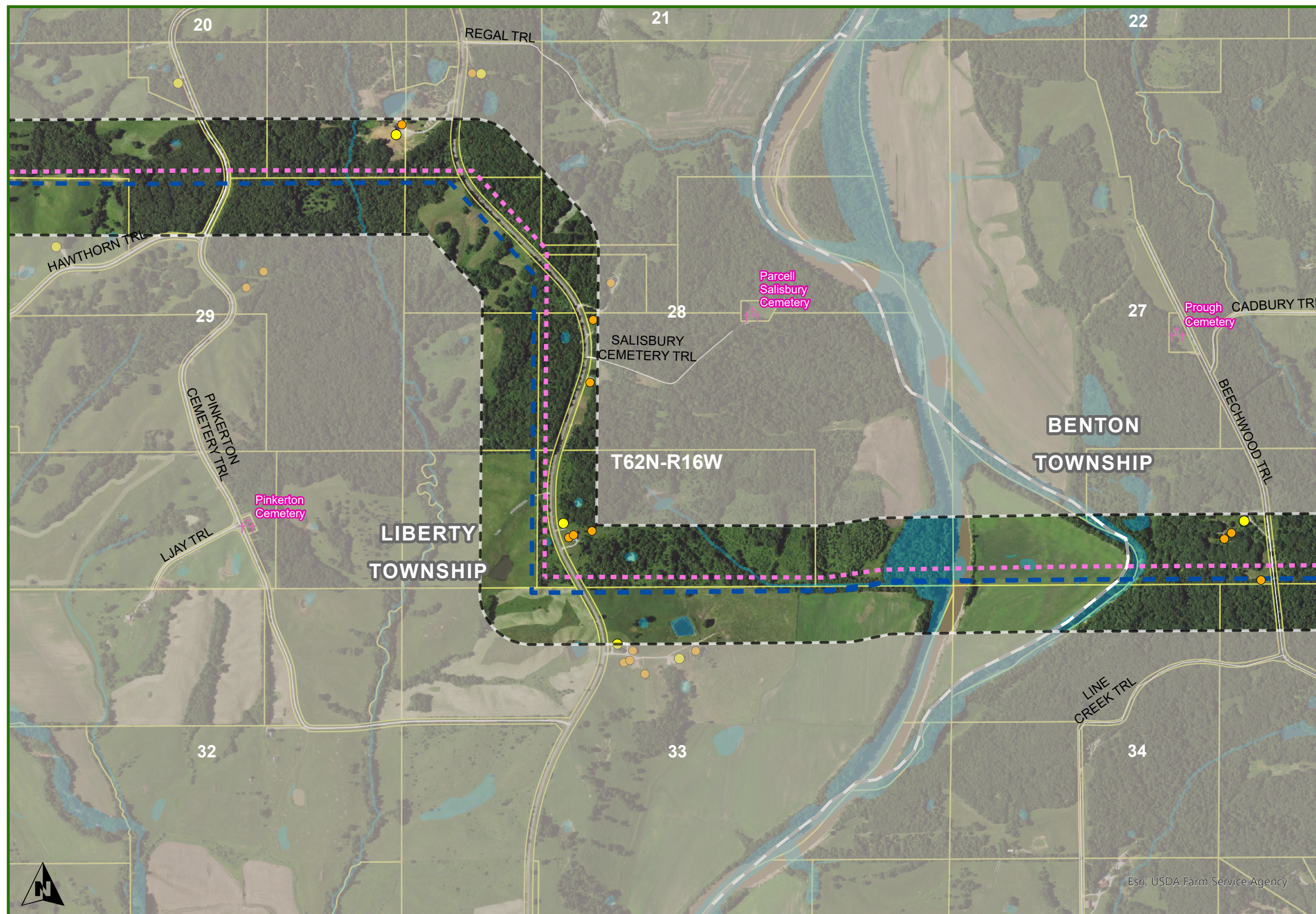
Adair County
Liberty Township

- DENNY TO ZACHARY
- DOUBLE CIRCUIT PROPOSED CENTERLINE
 - SINGLE CIRCUIT PROPOSED CENTERLINE
 - NOTIFICATION CORRIDOR
 - OUTSIDE NOTIFICATION CORRIDOR
 - ▬ STATE BOUNDARY
 - ▬ COUNTY
 - ▬ TOWNSHIPS
 - ▬ PLSS TOWNSHIP
 - ▬ PARCEL
 - WATER
 - NON-RESIDENCE
 - RESIDENCE
 - ▨ FLOOD ZONE HAZARDS

DISCLAIMER: The route depicted on this map is the route ATXI is proposing to utilize for purposes of the project. Final route may be adjusted during regulatory approval process and siting development and is therefore subject to change.



1 inch equals 2000 feet when printed at 11x17




Adair County Liberty Township

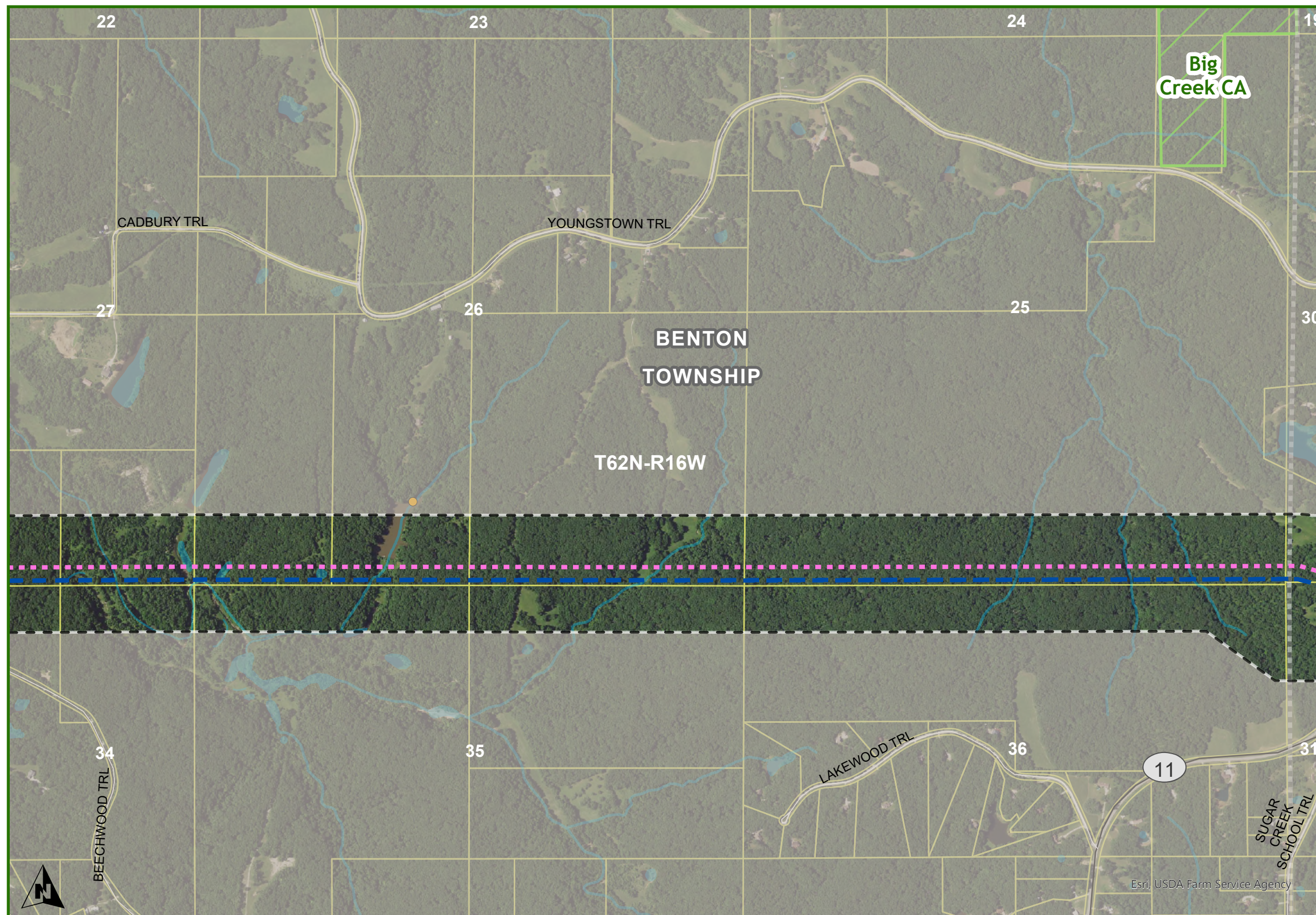
- DENNY TO ZACHARY
 - DOUBLE CIRCUIT PROPOSED CENTERLINE
 - SINGLE CIRCUIT PROPOSED CENTERLINE
 - NOTIFICATION CORRIDOR
 - OUTSIDE NOTIFICATION CORRIDOR
 - STATE BOUNDARY
 - COUNTY
 - TOWNSHIPS
 - PLSS TOWNSHIP
 - PARCEL
 - WATER
 - NON-RESIDENCE
 - RESIDENCE
 - CEMETERY
 - FLOOD ZONE HAZARDS



DISCLAIMER: The route depicted on this map is the route ATXI is proposing to utilize for purposes of the project. Final route may be adjusted during regulatory approval process and siting development and is therefore subject to change.



1 inch equals 2000 feet when printed at 11x17




**Adair County
Benton Township**

DENNY TO ZACHARY

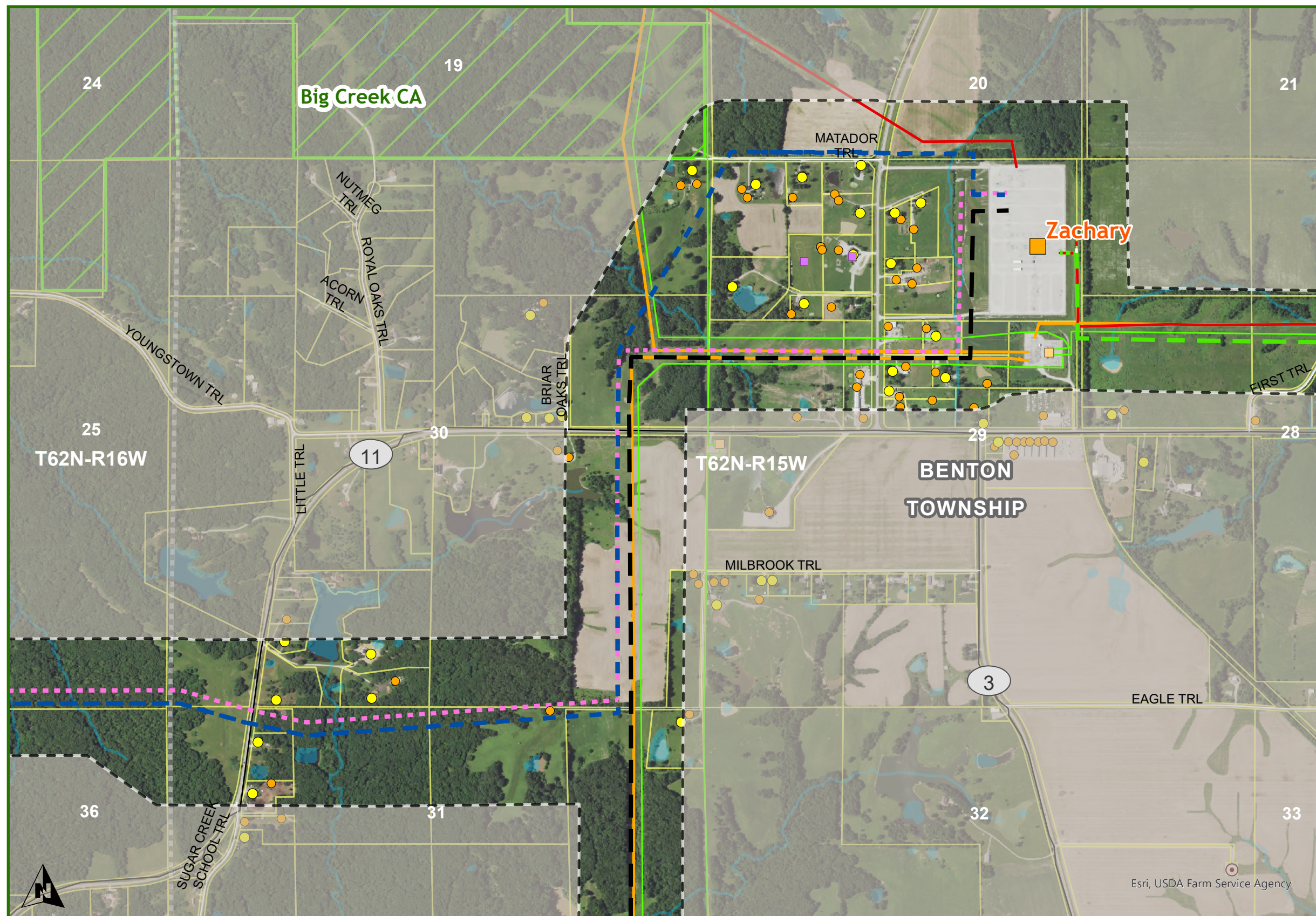
- DOUBLE CIRCUIT PROPOSED CENTERLINE
- SINGLE CIRCUIT PROPOSED CENTERLINE
- NOTIFICATION CORRIDOR
- OUTSIDE NOTIFICATION CORRIDOR
- ▨ DNR LANDS
- ▭ STATE BOUNDARY
- ▭ COUNTY
- ▭ TOWNSHIPS
- ▭ PLSS TOWNSHIP
- ▭ PARCEL
- WATER
- NON-RESIDENCE
- RESIDENCE
- ▭ FLOOD ZONE HAZARDS

DISCLAIMER: The route depicted on this map is the route ATXI is proposing to utilize for purposes of the project. Final route may be adjusted during regulatory approval process and siting development and is therefore subject to change.



1 inch equals 2000 feet when printed at 11x17

Date: 12/5/2024



**Adair County
Benton Township**

DENNY TO ZACHARY

- DOUBLE CIRCUIT PROPOSED CENTERLINE
- SINGLE CIRCUIT PROPOSED CENTERLINE

ZACHARY TO MAYWOOD

- SINGLE CIRCUIT PROPOSED CENTERLINE
- EXISTING 345KV RE-ROUTE

ZACHARY TO THOMAS HILL

- DOUBLE CIRCUIT PROPOSED CENTERLINE

NOTIFICATION CORRIDOR

- NOTIFICATION CORRIDOR
- OUTSIDE NOTIFICATION CORRIDOR

EXISTING SUBSTATION

- EXISTING SUBSTATION
- NON-PROJECT SUBSTATIONS

EXISTING ELECTRIC LINES

- 69 KV
- 161 KV
- 345 KV


LANDS AND BOUNDARIES

- DNR LANDS
- STATE BOUNDARY
- COUNTY
- TOWNSHIPS
- PLSS TOWNSHIP
- PARCEL

FEATURES

- WATER
- NON-RESIDENCE
- RESIDENCE
- AIR NAVIGATION DEVICE
- PLACE OF WORSHIP
- FLOOD ZONE HAZARDS

DISCLAIMER: The route depicted on this map is the route ATXI is proposing to utilize for purposes of the project. Final route may be adjusted during regulatory approval process and siting development and is therefore subject to change.



1 inch equals 2000 feet when printed at 11x17

Date: 12/5/2024