

DISCLAIMER: The route depicted on this map is the route ATXI is proposing to utilize for purposes of the project. Final route may be adjusted during regulatory approval process and siting development and is therefore subject to change.

PROJECT SUBSTATIONS

- NEW SUBSTATION
- EXISTING SUBSTATION

ZACHARY TO THOMAS HILL

- DOUBLE-CIRCUIT PROPOSED CENTERLINE

DETAILED MAP BOOK SECTION

- ZACHARY TO THOMAS HILL

STATE BOUNDARY

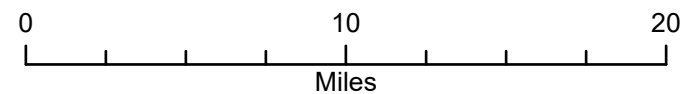
- PROJECT COUNTY
- COUNTY

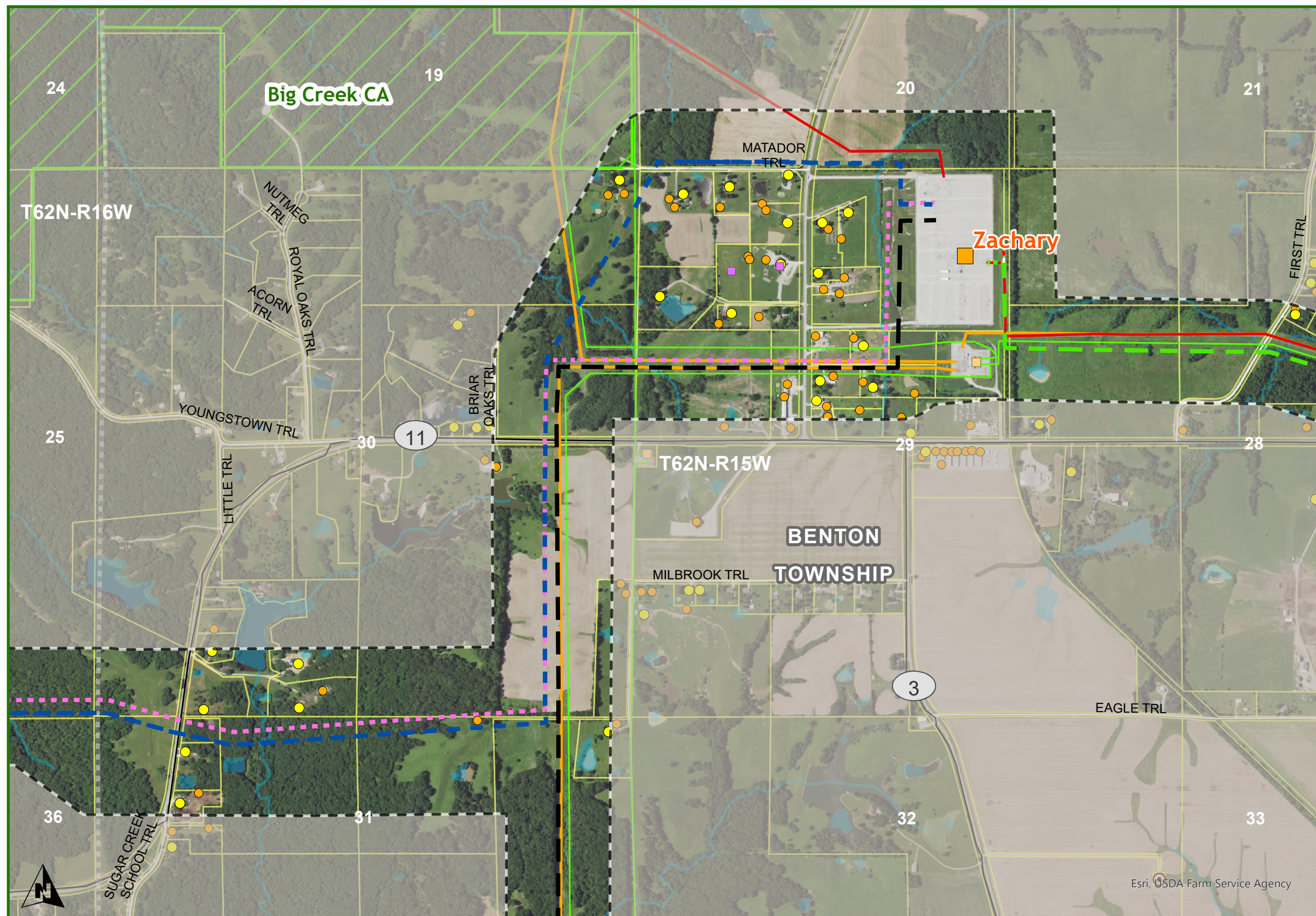
RAILROAD

- WATERBODY
- RIVER

EXISTING ELECTRIC LINES


- 69 KV
- 138 KV
- 161 KV
- 230 KV
- 345 KV





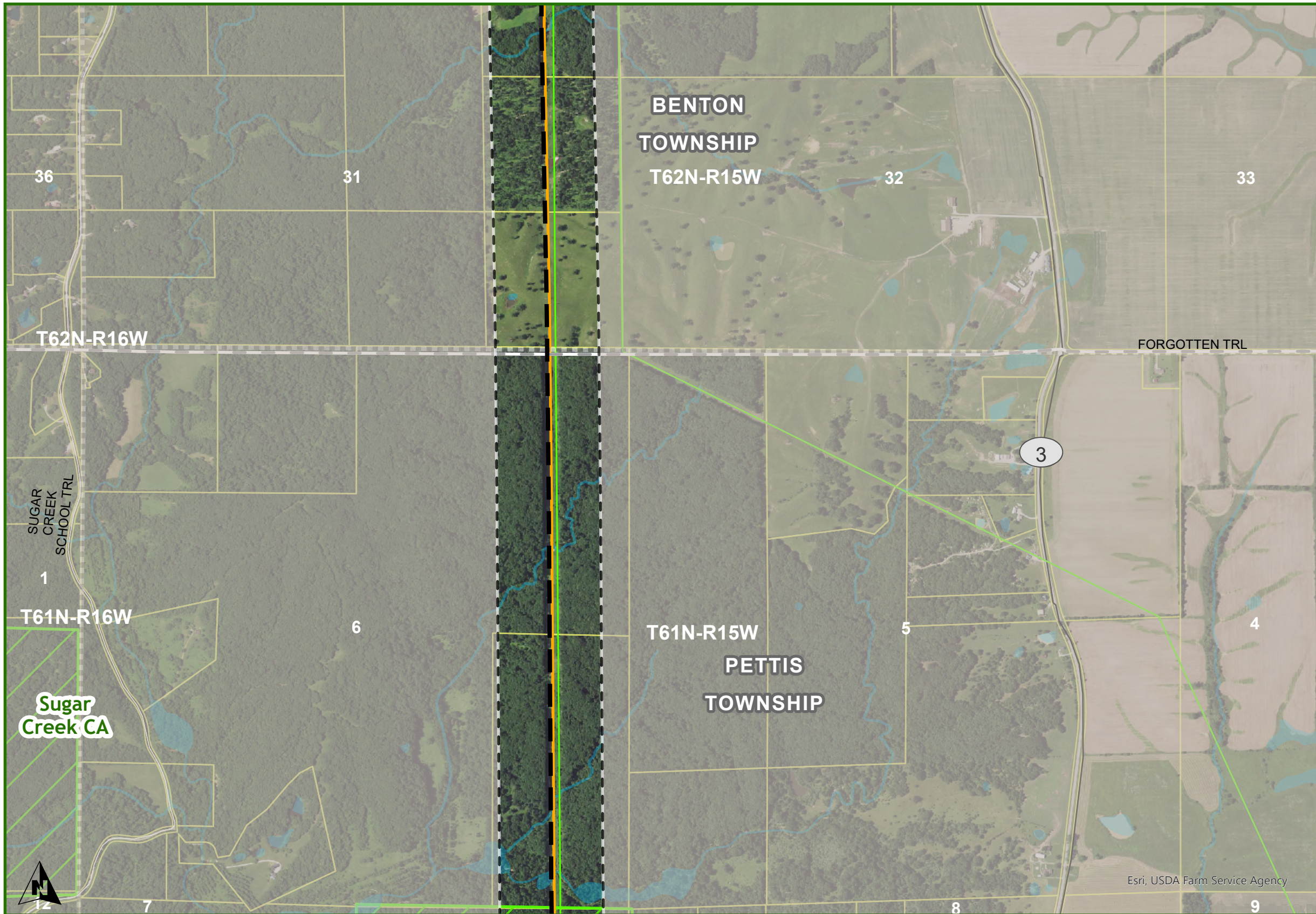
- Adair County
Benton Township**
- DENNY TO ZACHARY
 - DOUBLE CIRCUIT PROPOSED CENTERLINE
 - SINGLE CIRCUIT PROPOSED CENTERLINE
 - ZACHARY TO MAYWOOD
 - SINGLE CIRCUIT PROPOSED CENTERLINE
 - EXISTING 345KV RE-ROUTE
 - ZACHARY TO THOMAS HILL
 - DOUBLE CIRCUIT PROPOSED CENTERLINE
 - NOTIFICATION CORRIDOR
 - OUTSIDE NOTIFICATION CORRIDOR
 - EXISTING SUBSTATION
 - NON-PROJECT SUBSTATIONS
 - EXISTING ELECTRIC LINES
 - 69 KV
 - 161 KV
 - 345 KV
 - DNR LANDS
 - STATE BOUNDARY
 - COUNTY
 - TOWNSHIPS
 - PLSS TOWNSHIP
 - PARCEL
 - WATER
 - NON-RESIDENCE
 - RESIDENCE
 - AIR NAVIGATION DEVICE
 - PLACE OF WORSHIP
 - FLOOD ZONE HAZARDS

DISCLAIMER: The route depicted on this map is the route ATXI is proposing to utilize for purposes of the project. Final route may be adjusted during regulatory approval process and siting development and is therefore subject to change.



1 inch equals 2000 feet when printed at 11x17

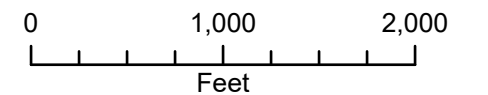
Date: 12/4/2024



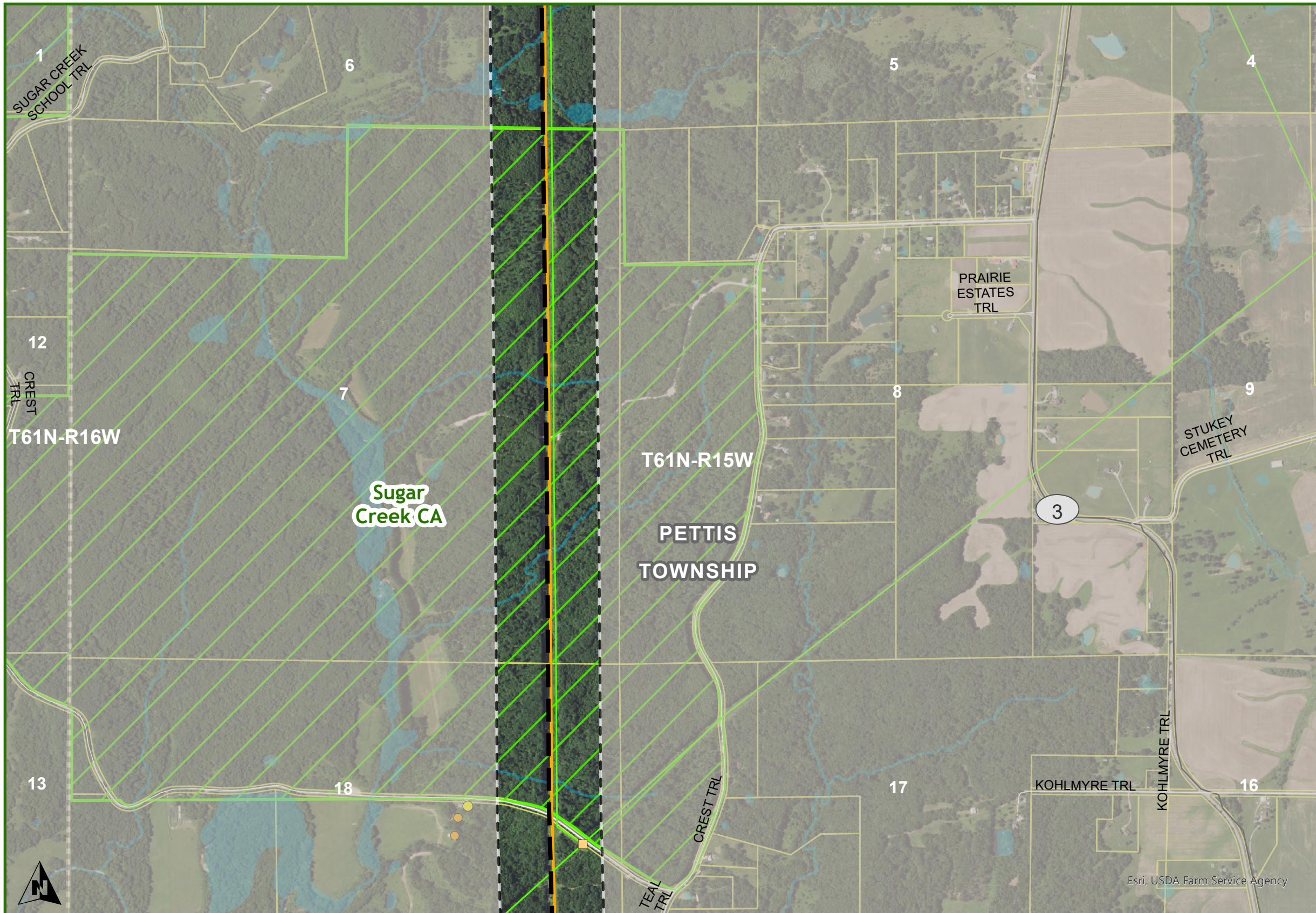
**Adair County
Benton & Pettis Townships**

- ZACHARY TO THOMAS HILL
- DOUBLE CIRCUIT PROPOSED CENTERLINE
 - - - NOTIFICATION CORRIDOR
 - OUTSIDE NOTIFICATION CORRIDOR
- EXISTING ELECTRIC LINES
- 69 KV
 - 161 KV
- DNR LANDS
 - STATE BOUNDARY
 - COUNTY
 - TOWNSHIPS
 - PLSS TOWNSHIP
 - PARCEL
 - WATER
 - NON-RESIDENCE
 - RESIDENCE
 - FLOOD ZONE HAZARDS

DISCLAIMER: The route depicted on this map is the route ATXI is proposing to utilize for purposes of the project. Final route may be adjusted during regulatory approval process and siting development and is therefore subject to change.



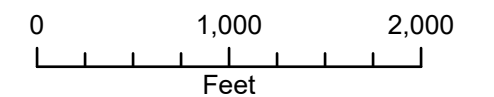
1 inch equals 2000 feet when printed at 11x17



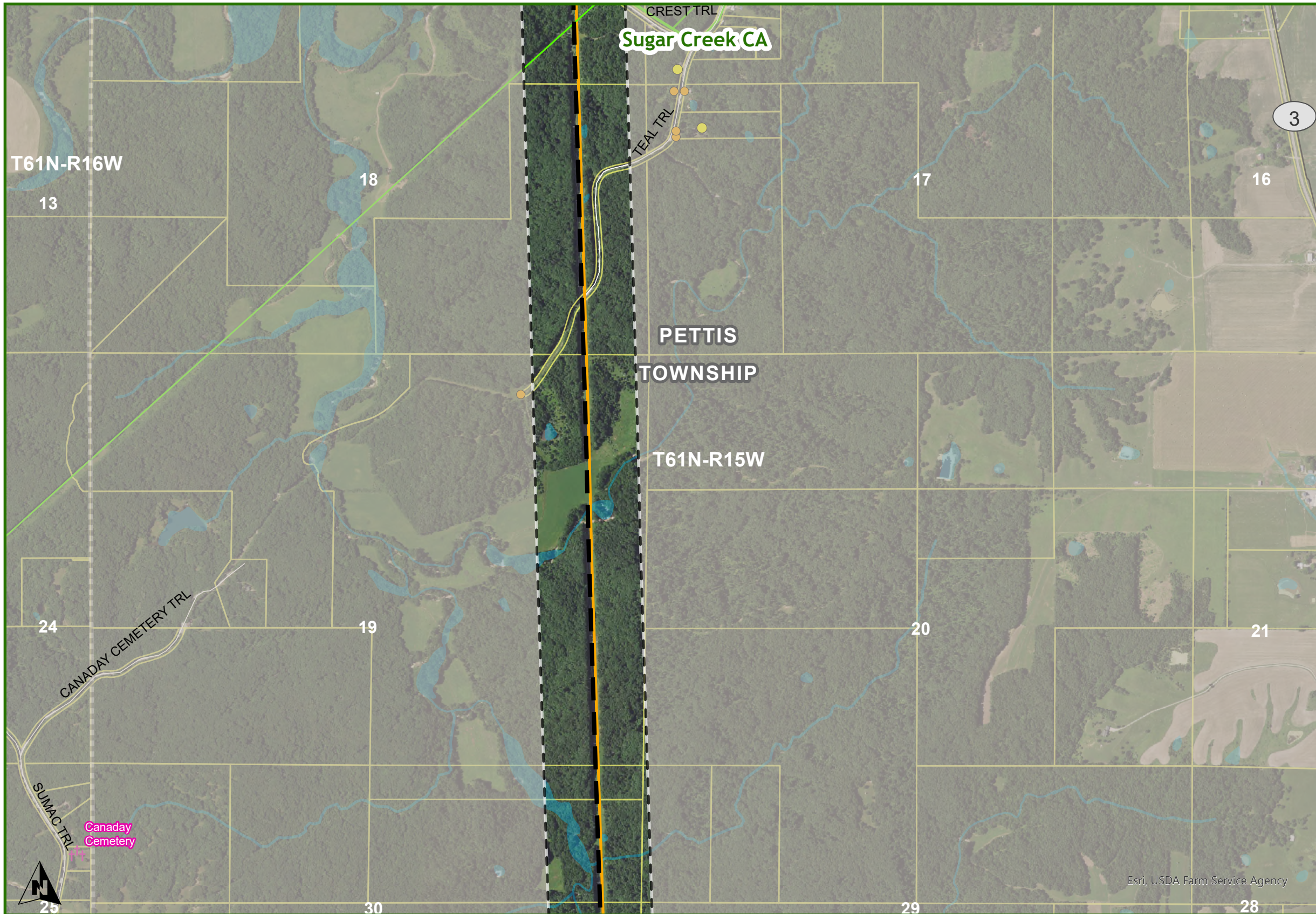
Adair County
Pettis Township

- ZACHARY TO THOMAS HILL
 - DOUBLE CIRCUIT PROPOSED CENTERLINE
 - - - NOTIFICATION CORRIDOR
 - OUTSIDE NOTIFICATION CORRIDOR
 - NON-PROJECT SUBSTATIONS
- EXISTING ELECTRIC LINES
 - 69 KV
 - 161 KV
- ▨ DNR LANDS
- ▭ STATE BOUNDARY
- - - COUNTY
- ▭ TOWNSHIPS
- ▨ PLSS TOWNSHIP
- ▭ PARCEL
- WATER
- NON-RESIDENCE
- RESIDENCE
- ▨ FLOOD ZONE HAZARDS

DISCLAIMER: The route depicted on this map is the route ATXI is proposing to utilize for purposes of the project. Final route may be adjusted during regulatory approval process and siting development and is therefore subject to change.



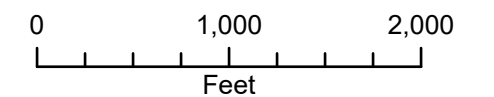
1 inch equals 2000 feet when printed at 11x17



Adair County
Pettis Township

- ZACHARY TO THOMAS HILL
- DOUBLE CIRCUIT PROPOSED CENTERLINE
 - - - NOTIFICATION CORRIDOR
 - ▭ OUTSIDE NOTIFICATION CORRIDOR
- EXISTING ELECTRIC LINES
- 69 KV
 - 161 KV
- ▭ DNR LANDS
 - ▭ STATE BOUNDARY
 - - - COUNTY
 - ▭ TOWNSHIPS
 - ▭ PLSS TOWNSHIP
 - ▭ PARCEL
 - ▭ WATER
 - NON-RESIDENCE
 - RESIDENCE
 - †† CEMETERY
 - ▭ FLOOD ZONE HAZARDS

DISCLAIMER: The route depicted on this map is the route ATXI is proposing to utilize for purposes of the project. Final route may be adjusted during regulatory approval process and siting development and is therefore subject to change.




1 inch equals 2000 feet when printed at 11x17

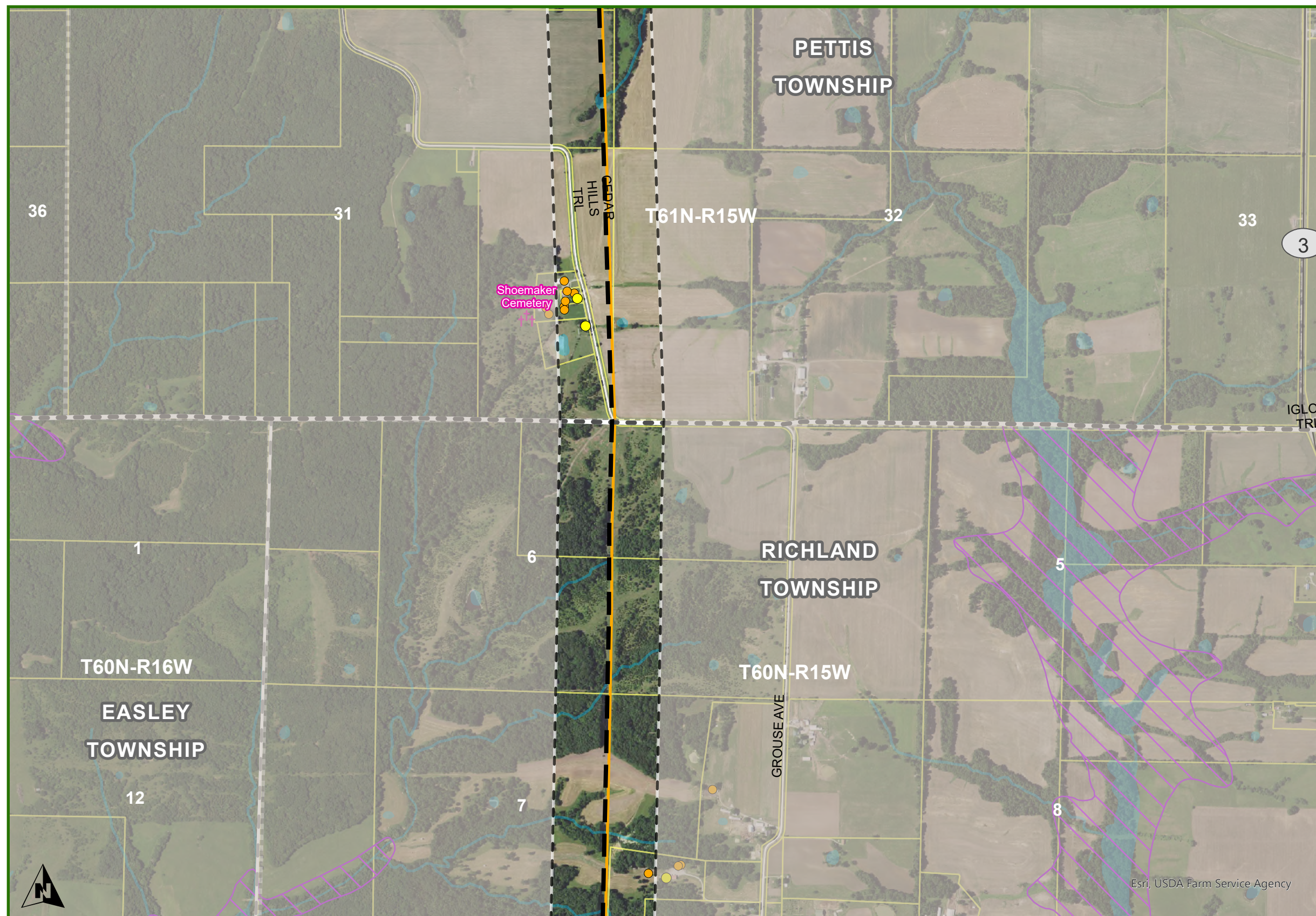


- Adair County
Pettis Township**
- ZACHARY TO THOMAS HILL
 - DOUBLE CIRCUIT PROPOSED CENTERLINE
 - - - NOTIFICATION CORRIDOR
 - ▭ OUTSIDE NOTIFICATION CORRIDOR
 - EXISTING ELECTRIC LINES
 - 161 KV
 - STATE BOUNDARY
 - COUNTY
 - TOWNSHIPS
 - PLSS TOWNSHIP
 - PARCEL
 - WATER
 - NON-RESIDENCE
 - RESIDENCE
 - †† CEMETERY
 - ▭ FLOOD ZONE HAZARDS

DISCLAIMER: The route depicted on this map is the route ATXI is proposing to utilize for purposes of the project. Final route may be adjusted during regulatory approval process and siting development and is therefore subject to change.




1 inch equals 2000 feet when printed at 11x17



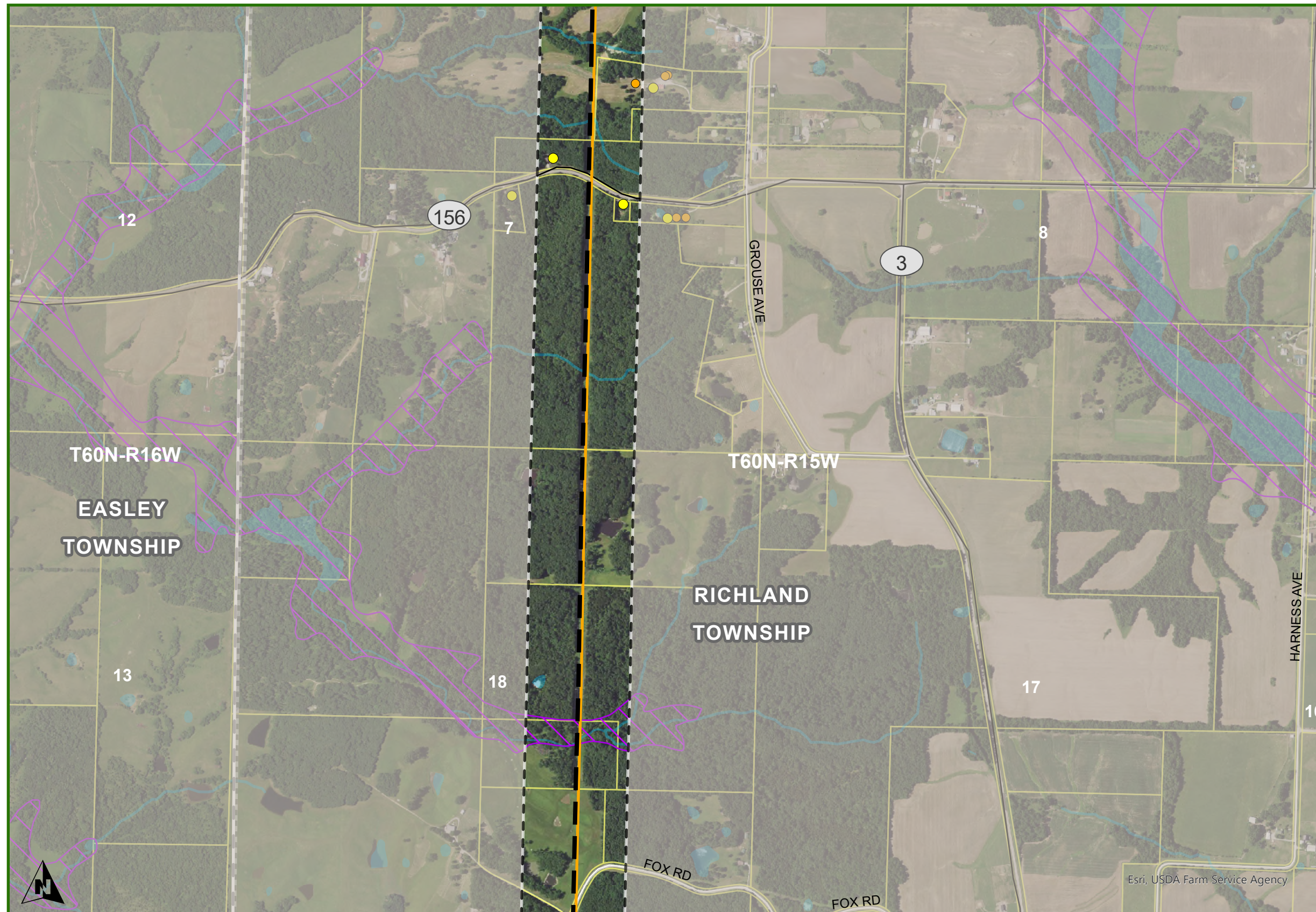
Adiar & Macon County
Pettis & Richland Township

- ZACHARY TO THOMAS HILL
- DOUBLE CIRCUIT PROPOSED CENTERLINE
 - - - NOTIFICATION CORRIDOR
 - OUTSIDE NOTIFICATION CORRIDOR
- EXISTING ELECTRIC LINES
- 161 KV
- STATE BOUNDARY
- - - COUNTY
 - TOWNSHIPS
 - PLSS TOWNSHIP
- PARCEL
- WATER
- NON-RESIDENCE
 - RESIDENCE
 - †† CEMETERY
 - ▭ FLOOD ZONE HAZARDS

DISCLAIMER: The route depicted on this map is the route ATXI is proposing to utilize for purposes of the project. Final route may be adjusted during regulatory approval process and siting development and is therefore subject to change.



1 inch equals 2000 feet when printed at 11x17



**Macon County
Richland Township**

ZACHARY TO THOMAS HILL

- DOUBLE CIRCUIT PROPOSED CENTERLINE
- - - NOTIFICATION CORRIDOR
- OUTSIDE NOTIFICATION CORRIDOR

EXISTING ELECTRIC LINES

- 161 KV

STATE BOUNDARY

COUNTY

TOWNSHIPS

PLSS TOWNSHIP

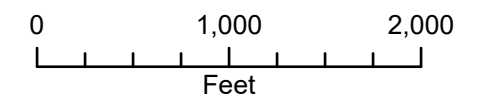
PARCEL

WATER

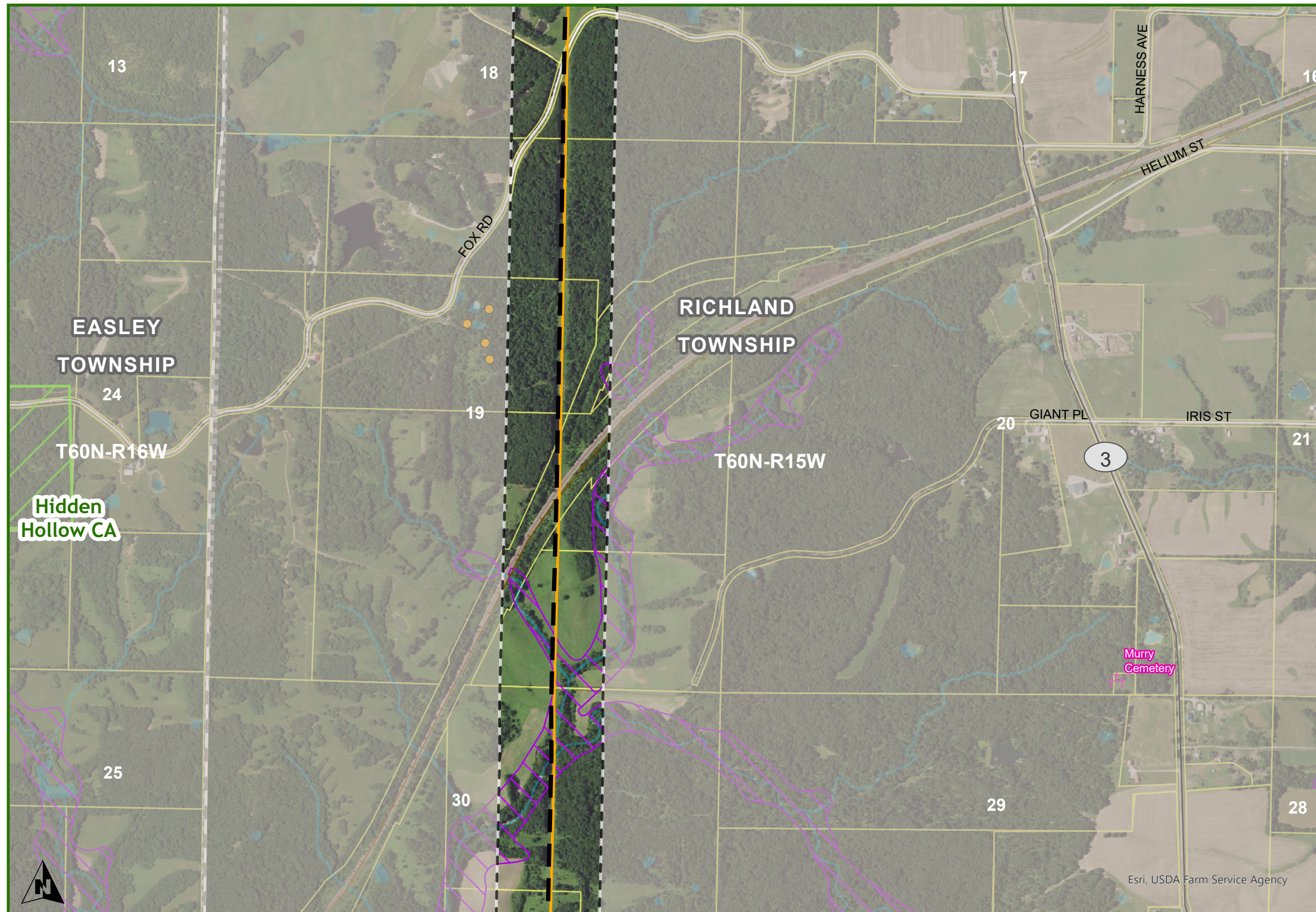
- NON-RESIDENCE
- RESIDENCE

FLOOD ZONE HAZARDS

DISCLAIMER: The route depicted on this map is the route ATXI is proposing to utilize for purposes of the project. Final route may be adjusted during regulatory approval process and siting development and is therefore subject to change.



1 inch equals 2000 feet when printed at 11x17



**Macon County
Richland Township**

ZACHARY TO THOMAS HILL

- DOUBLE CIRCUIT PROPOSED CENTERLINE
- NOTIFICATION CORRIDOR
- OUTSIDE NOTIFICATION CORRIDOR

EXISTING ELECTRIC LINES

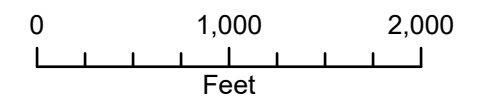
- 161 KV

RRCL_MIDWEST_LAMBERT NET

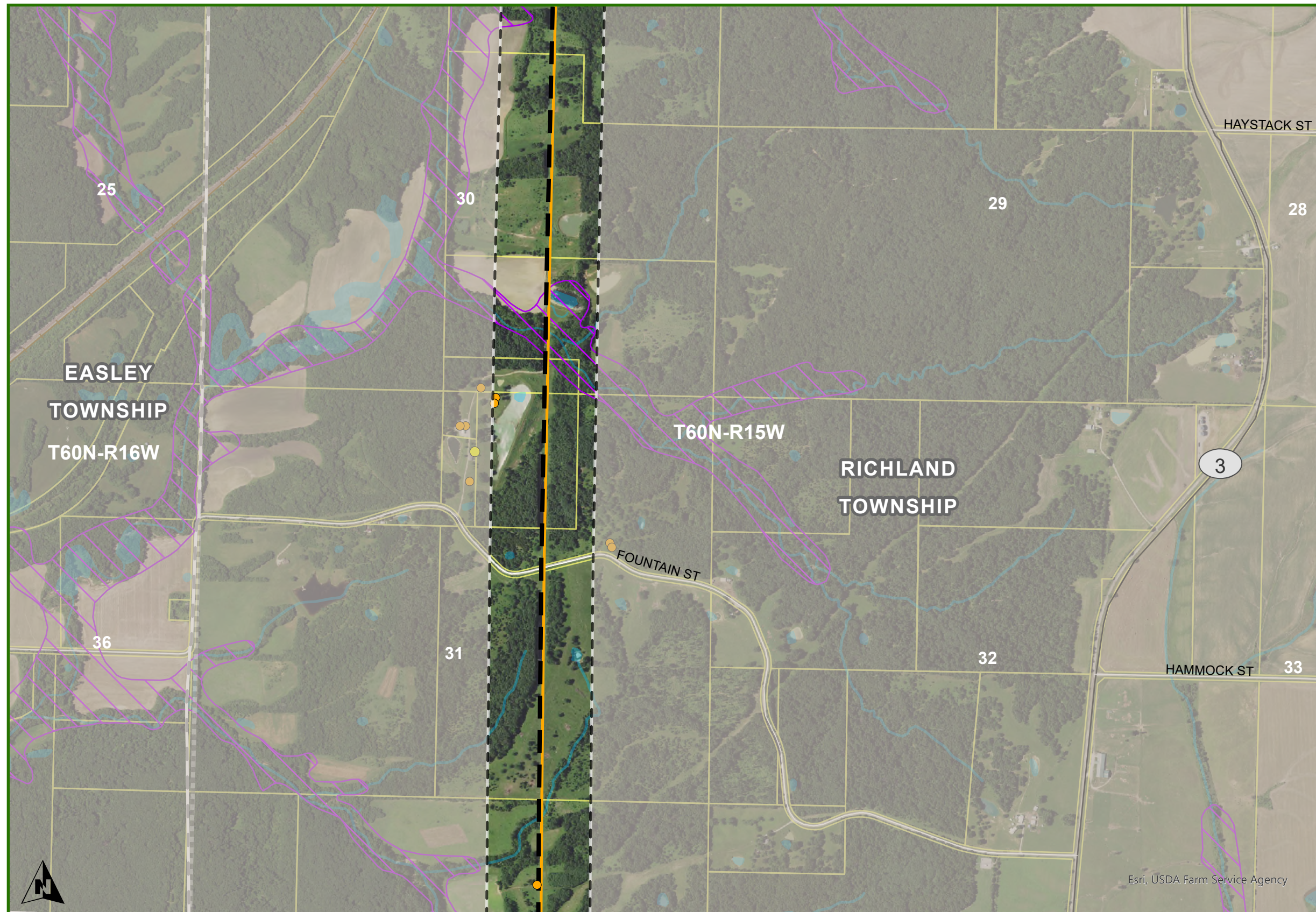
- RAILROAD

- DNR LANDS
- STATE BOUNDARY
- COUNTY
- TOWNSHIPS
- PLSS TOWNSHIP
- PARCEL
- WATER
- NON-RESIDENCE
- RESIDENCE
- †† CEMETERY
- FLOOD ZONE HAZARDS

DISCLAIMER: The route depicted on this map is the route ATXI is proposing to utilize for purposes of the project. Final route may be adjusted during regulatory approval process and siting development and is therefore subject to change.



1 inch equals 2000 feet when printed at 11x17



**Macon County
Richland Township**

ZACHARY TO THOMAS HILL

- DOUBLE CIRCUIT PROPOSED CENTERLINE
- - - NOTIFICATION CORRIDOR
- ▭ OUTSIDE NOTIFICATION CORRIDOR

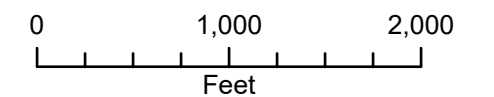
EXISTING ELECTRIC LINES

- 161 KV

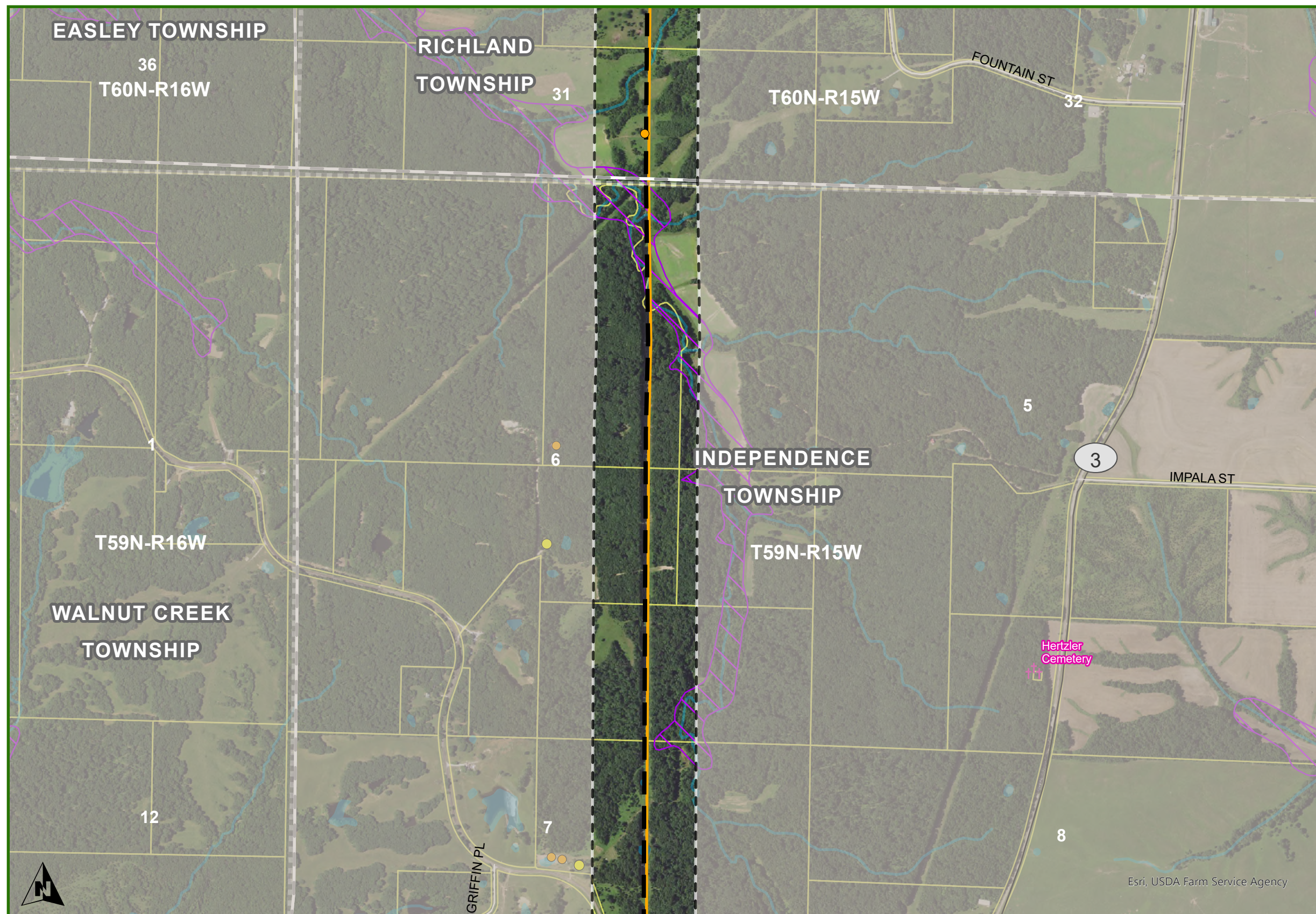
RRCL_MIDWEST_LAMBERT NET

- RAILROAD
- ▭ STATE BOUNDARY
- - - COUNTY
- ▭ TOWNSHIPS
- ▭ PLSS TOWNSHIP
- ▭ PARCEL
- ▭ WATER
- NON-RESIDENCE
- RESIDENCE
- ▨ FLOOD ZONE HAZARDS

DISCLAIMER: The route depicted on this map is the route ATXI is proposing to utilize for purposes of the project. Final route may be adjusted during regulatory approval process and siting development and is therefore subject to change.



1 inch equals 2000 feet when printed at 11x17



**Macon County
Independence Township**

ZACHARY TO THOMAS HILL

- DOUBLE CIRCUIT PROPOSED CENTERLINE
- - - NOTIFICATION CORRIDOR
- ▭ OUTSIDE NOTIFICATION CORRIDOR

EXISTING ELECTRIC LINES

- 161 KV


STATE BOUNDARY

- - - COUNTY
- - - TOWNSHIPS
- - - PLSS TOWNSHIP

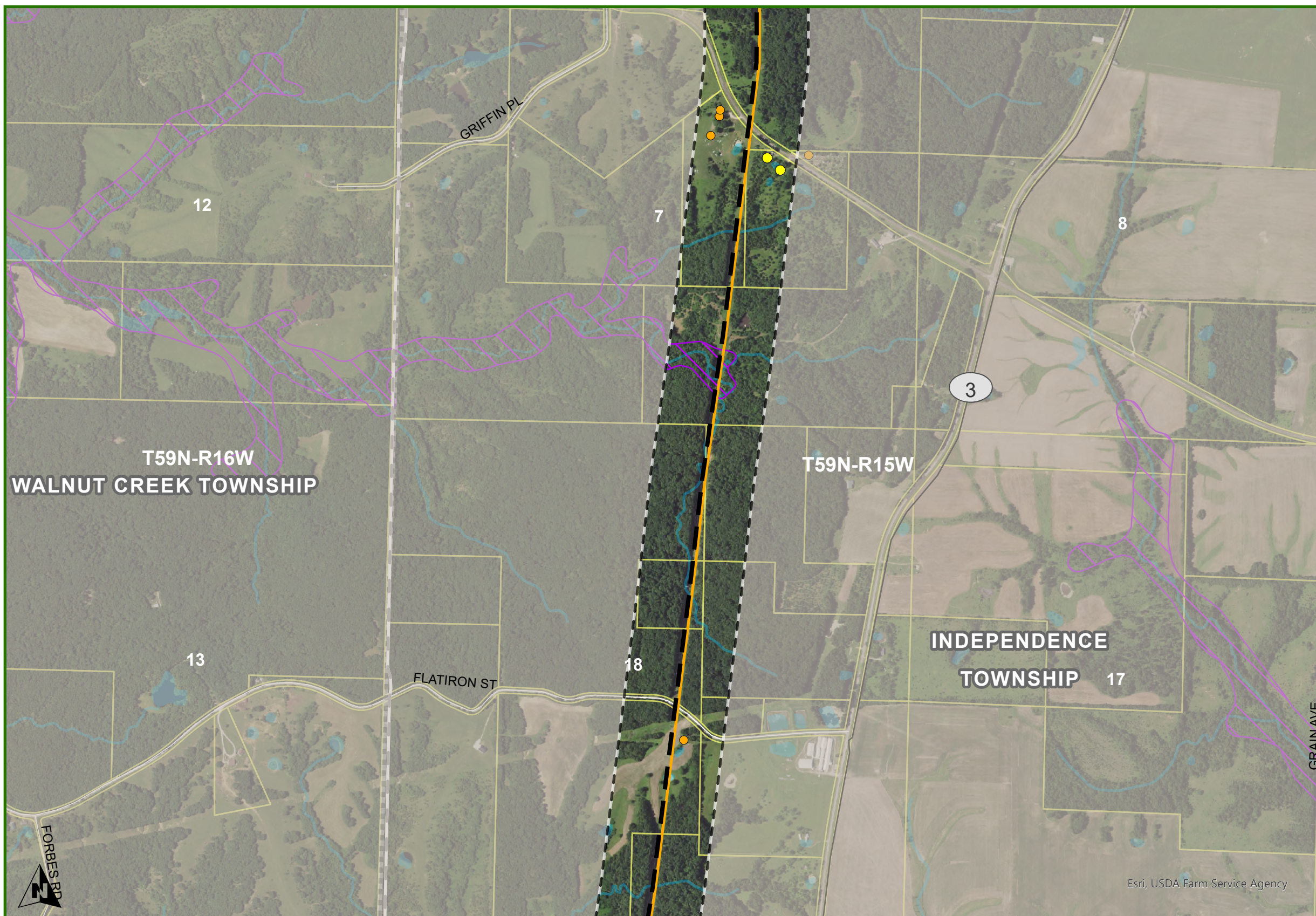
PARCEL

- WATER
- NON-RESIDENCE
- RESIDENCE
- †† CEMETERY
- ▨ FLOOD ZONE HAZARDS

DISCLAIMER: The route depicted on this map is the route ATXI is proposing to utilize for purposes of the project. Final route may be adjusted during regulatory approval process and siting development and is therefore subject to change.




1 inch equals 2000 feet when printed at 11x17



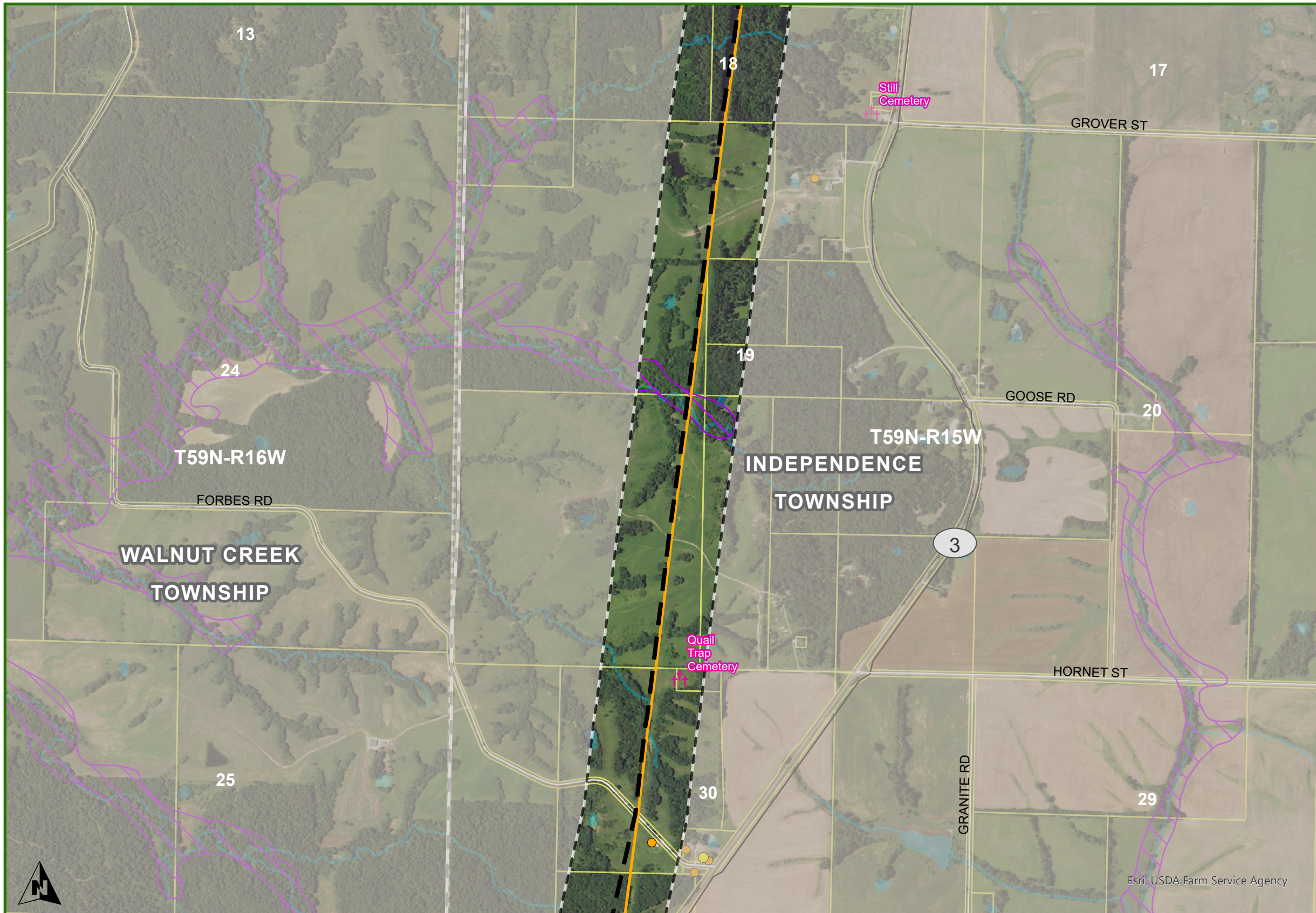
Macon County Independence Township

- ZACHARY TO THOMAS HILL
 - DOUBLE CIRCUIT PROPOSED CENTERLINE
 - - - NOTIFICATION CORRIDOR
 - ▭ OUTSIDE NOTIFICATION CORRIDOR
- EXISTING ELECTRIC LINES
 - 161 KV
- ▭ STATE BOUNDARY
- - - COUNTY
- · - · - TOWNSHIPS
- · - · - PLSS TOWNSHIP
- ▭ PARCEL
- WATER
- NON-RESIDENCE
- RESIDENCE
- ▭ FLOOD ZONE HAZARDS

DISCLAIMER: The route depicted on this map is the route ATXI is proposing to utilize for purposes of the project. Final route may be adjusted during regulatory approval process and siting development and is therefore subject to change.



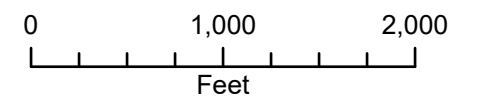
1 inch equals 2000 feet when printed at 11x17



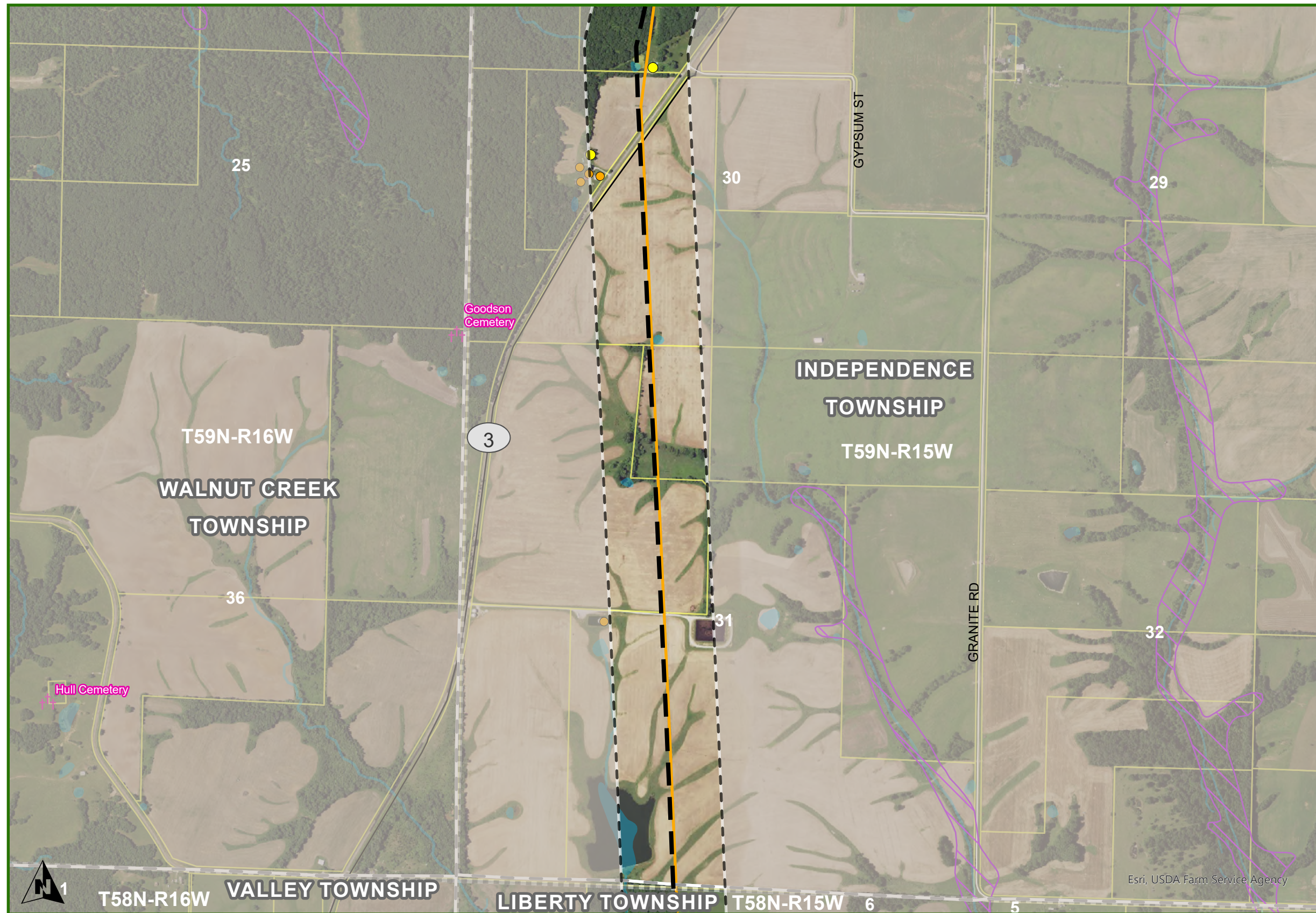
Macon County Independence Township

- ZACHARY TO THOMAS HILL
 - DOUBLE CIRCUIT PROPOSED CENTERLINE
 - NOTIFICATION CORRIDOR
 - OUTSIDE NOTIFICATION CORRIDOR
- EXISTING ELECTRIC LINES
 - 161 KV
- STATE BOUNDARY
- COUNTY
- TOWNSHIPS
- PLSS TOWNSHIP
- PARCEL
- WATER
- NON-RESIDENCE
- RESIDENCE
- CEMETERY
- FLOOD ZONE HAZARDS

DISCLAIMER: The route depicted on this map is the route ATXI is proposing to utilize for purposes of the project. Final route may be adjusted during regulatory approval process and siting development and is therefore subject to change.



1 inch equals 2000 feet when printed at 11x17



M
Independence Township

ZACHARY TO THOMAS HILL

- DOUBLE CIRCUIT PROPOSED CENTERLINE
- - - NOTIFICATION CORRIDOR
- ▭ OUTSIDE NOTIFICATION CORRIDOR

EXISTING ELECTRIC LINES

- 161 KV

STATE BOUNDARY


- - - COUNTY
- ⌂ TOWNSHIPS
- ⊞ PLSS TOWNSHIP

PARCEL

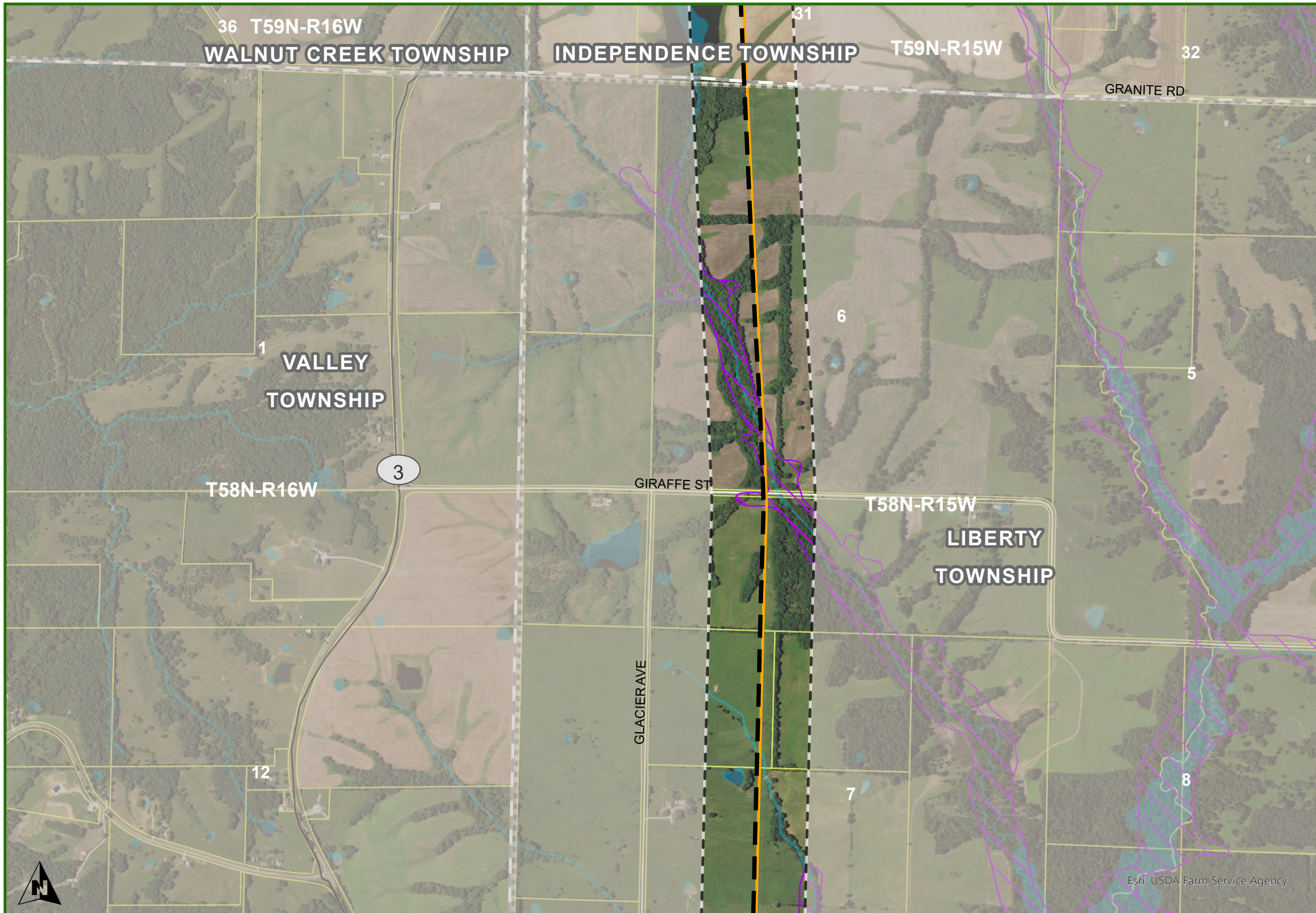
WATER

- NON-RESIDENCE
- RESIDENCE
- †† CEMETERY
- ▭ FLOOD ZONE HAZARDS

DISCLAIMER: The route depicted on this map is the route ATXI is proposing to utilize for purposes of the project. Final route may be adjusted during regulatory approval process and siting development and is therefore subject to change.



1 inch equals 2000 feet when printed at 11x17



**Macon County
Liberty Township**

ZACHARY TO THOMAS HILL

- DOUBLE CIRCUIT PROPOSED CENTERLINE
- |— NOTIFICATION CORRIDOR
- |— OUTSIDE NOTIFICATION CORRIDOR

EXISTING ELECTRIC LINES

- 161 KV

STATE BOUNDARY

COUNTY

TOWNSHIPS

PLSS TOWNSHIP


PARCEL

WATER

- NON-RESIDENCE
- RESIDENCE

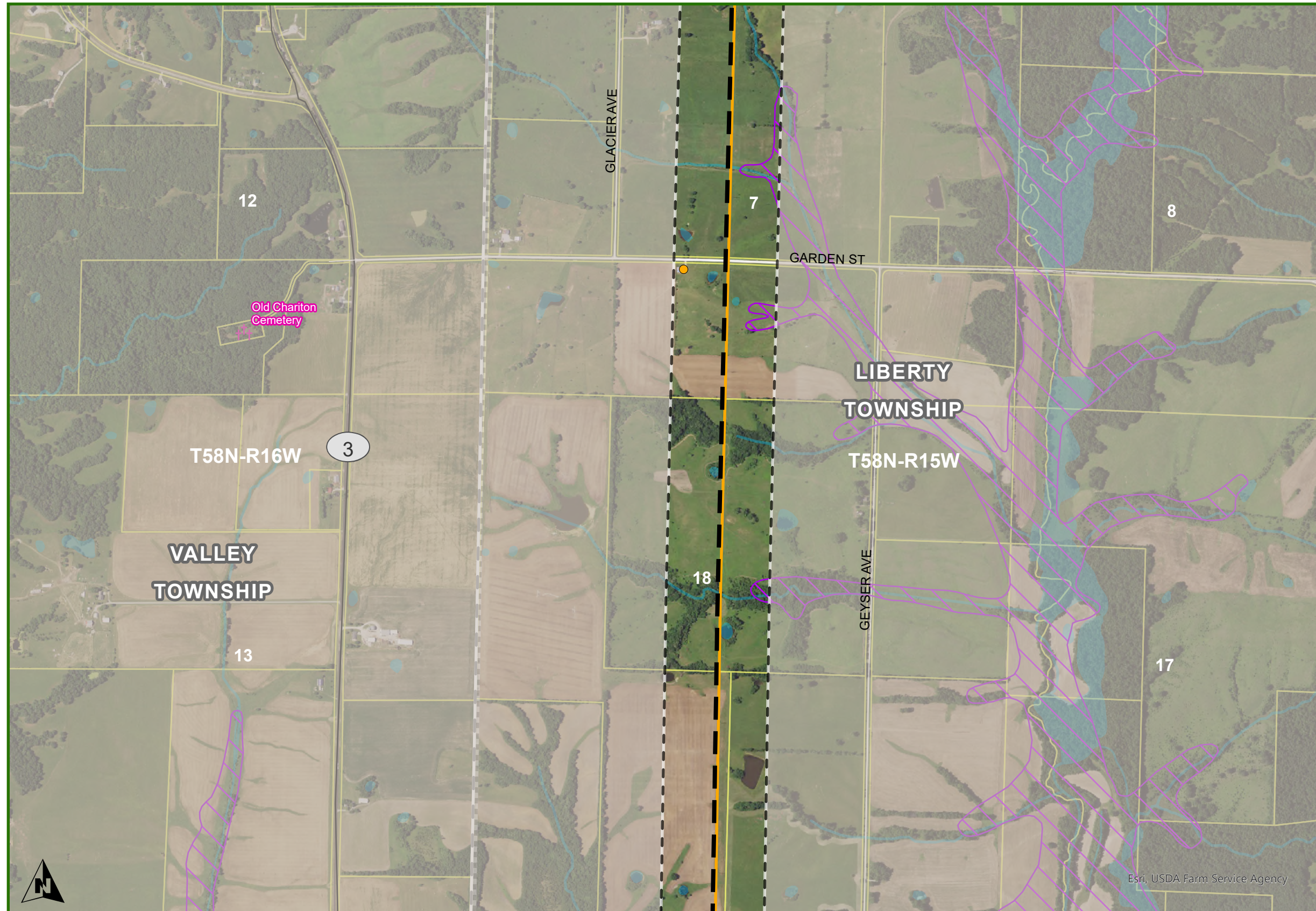
FLOOD ZONE HAZARDS

DISCLAIMER: The route depicted on this map is the route ATXI is proposing to utilize for purposes of the project. Final route may be adjusted during regulatory approval process and siting development and is therefore subject to change.




1 inch equals 2000 feet when printed at 11x17

Date: 12/4/2024

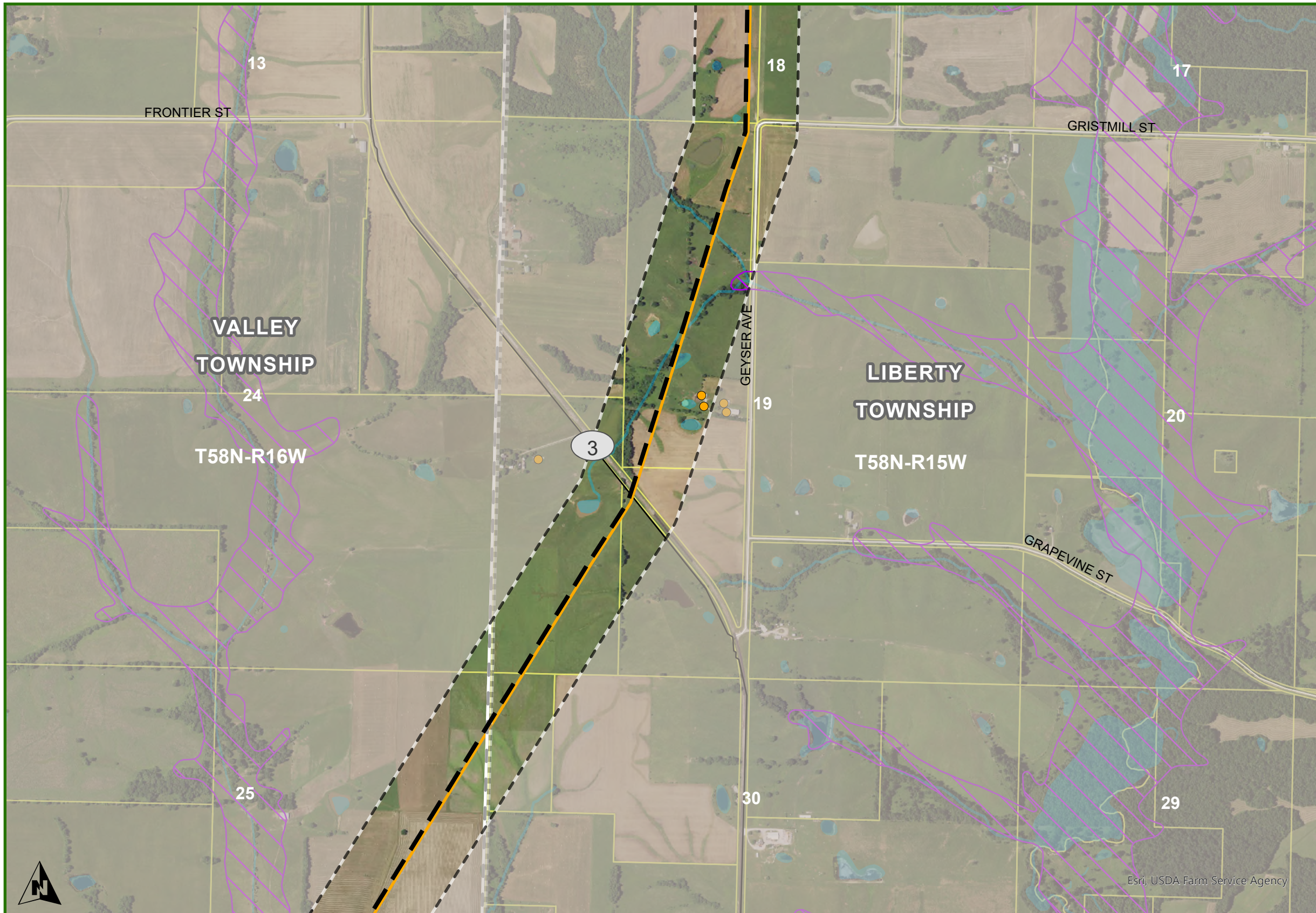


- Macon County
Liberty Township**
- ZACHARY TO THOMAS HILL
 - DOUBLE CIRCUIT PROPOSED CENTERLINE
 - NOTIFICATION CORRIDOR
 - OUTSIDE NOTIFICATION CORRIDOR
 - EXISTING ELECTRIC LINES
 - 161 KV
 - STATE BOUNDARY
 - COUNTY
 - TOWNSHIPS
 - PLSS TOWNSHIP
 - PARCEL
 - WATER
 - NON-RESIDENCE
 - RESIDENCE
 - CEMETERY
 - FLOOD ZONE HAZARDS

DISCLAIMER: The route depicted on this map is the route ATXI is proposing to utilize for purposes of the project. Final route may be adjusted during regulatory approval process and siting development and is therefore subject to change.




1 inch equals 2000 feet when printed at 11x17

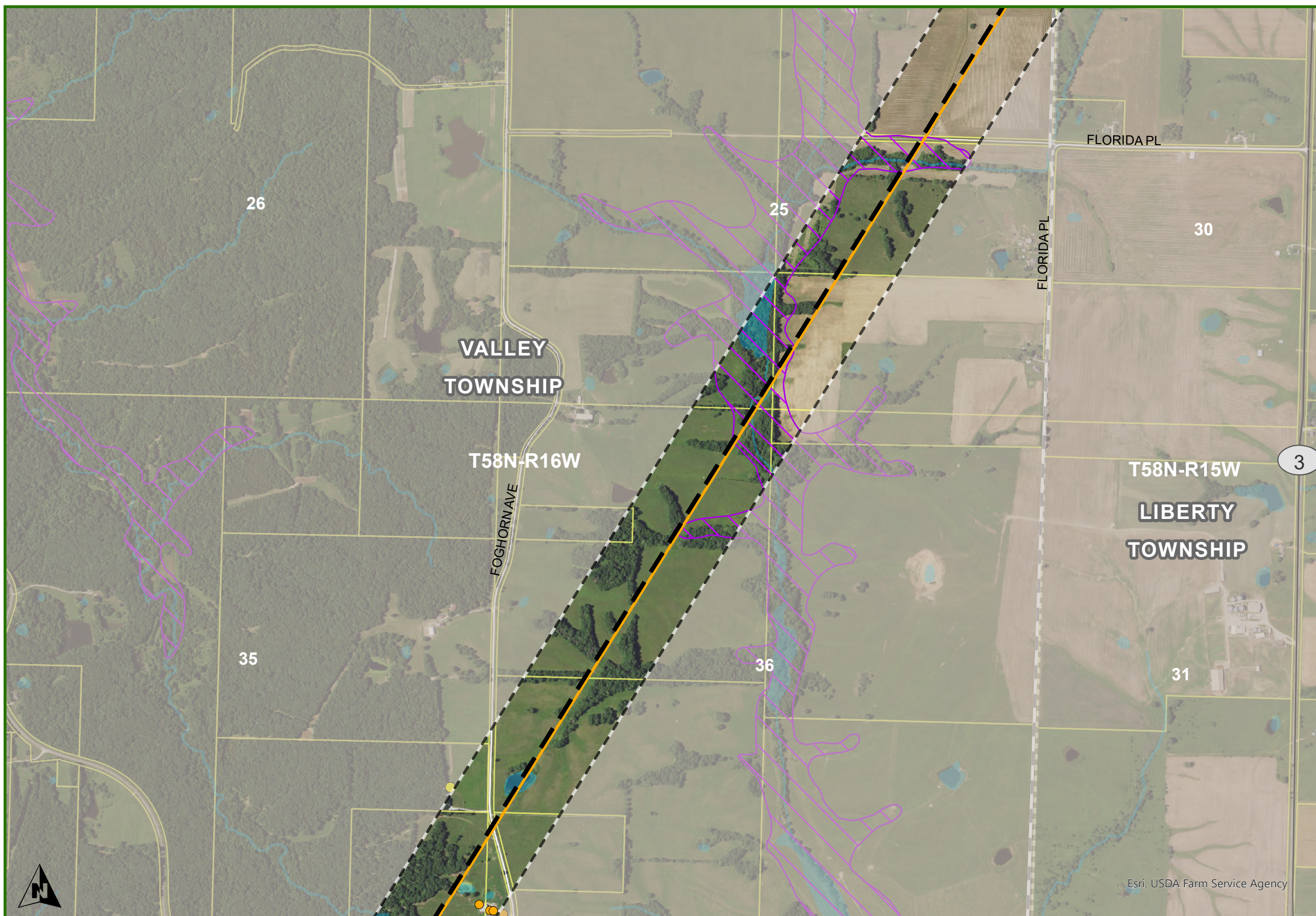


- Macon County
Liberty Township**
- ZACHARY TO THOMAS HILL
 - DOUBLE CIRCUIT PROPOSED CENTERLINE
 - - - NOTIFICATION CORRIDOR
 - OUTSIDE NOTIFICATION CORRIDOR
 - EXISTING ELECTRIC LINES
 - 161 KV
 - STATE BOUNDARY
 - COUNTY
 - TOWNSHIPS
 - PLSS TOWNSHIP
 - PARCEL
 - WATER
 - NON-RESIDENCE
 - RESIDENCE
 - FLOOD ZONE HAZARDS

DISCLAIMER: The route depicted on this map is the route ATXI is proposing to utilize for purposes of the project. Final route may be adjusted during regulatory approval process and siting development and is therefore subject to change.



1 inch equals 2000 feet when printed at 11x17



Macon County Valley Township

ZACHARY TO THOMAS HILL

- DOUBLE CIRCUIT PROPOSED CENTERLINE
- - - NOTIFICATION CORRIDOR
- ▭ OUTSIDE NOTIFICATION CORRIDOR

EXISTING ELECTRIC LINES

- 161 KV

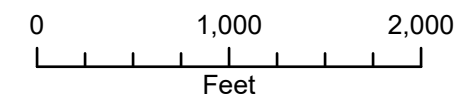
BOUNDARIES

- ▭ STATE BOUNDARY
- - - COUNTY
- ▭ TOWNSHIPS
- ▭ PLSS TOWNSHIP
- ▭ PARCEL

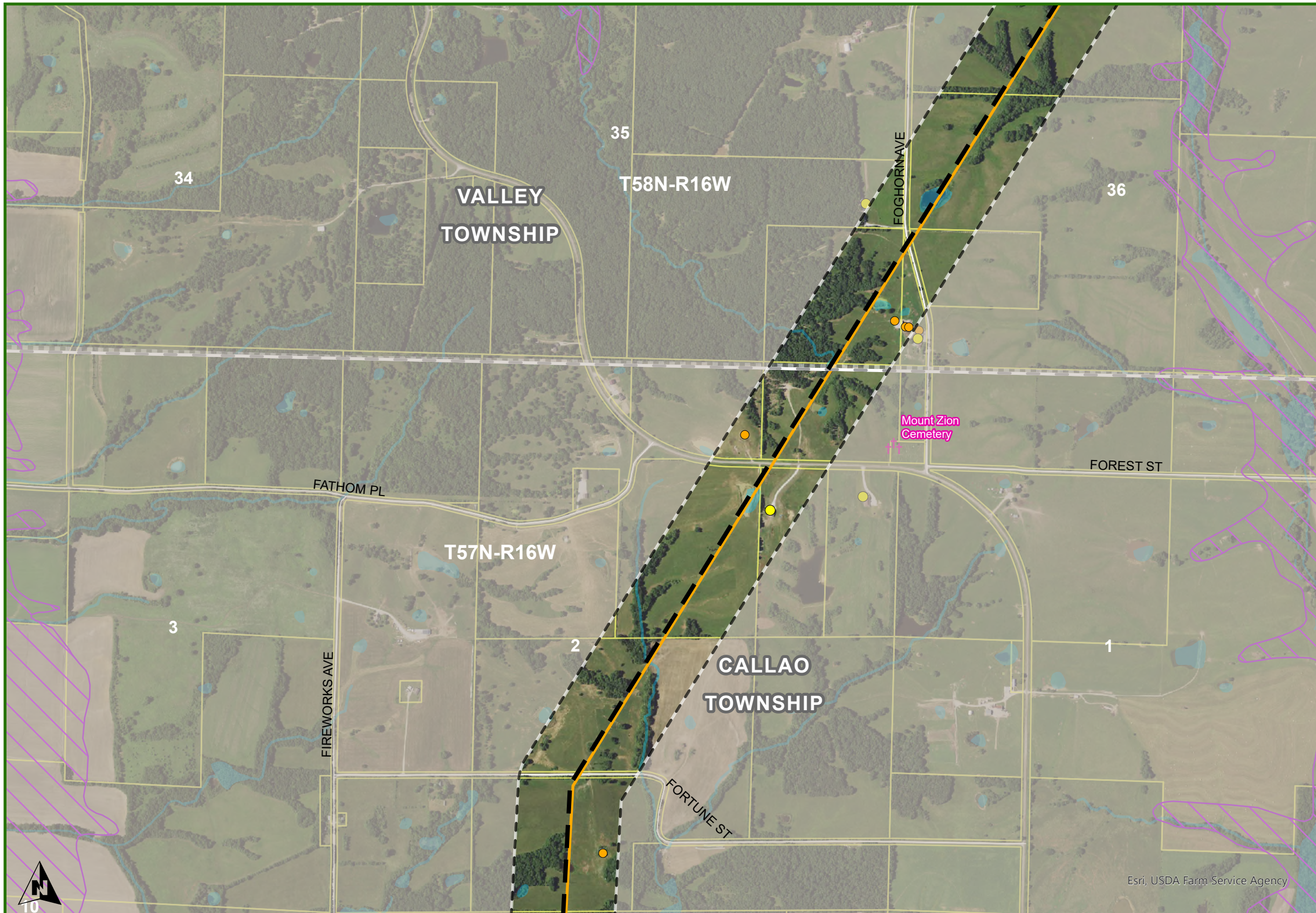
FEATURES

- WATER
- NON-RESIDENCE
- RESIDENCE
- ▭ FLOOD ZONE HAZARDS


DISCLAIMER: The route depicted on this map is the route ATXI is proposing to utilize for purposes of the project. Final route may be adjusted during regulatory approval process and siting development and is therefore subject to change.



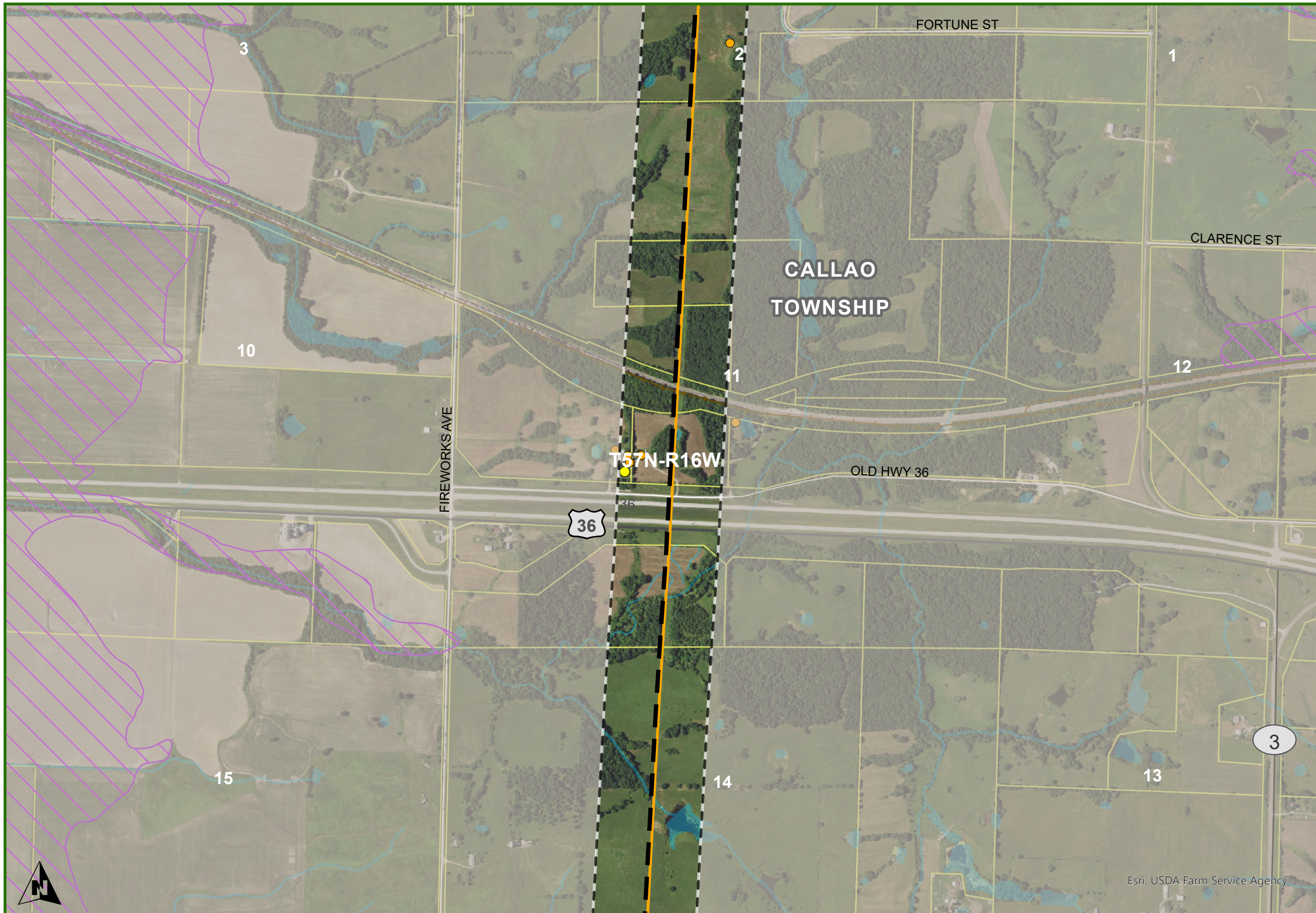
1 inch equals 2000 feet when printed at 11x17



DISCLAIMER: The route depicted on this map is the route ATXI is proposing to utilize for purposes of the project. Final route may be adjusted during regulatory approval process and siting development and is therefore subject to change.



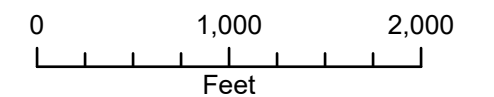
1 inch equals 2000 feet when printed at 11x17



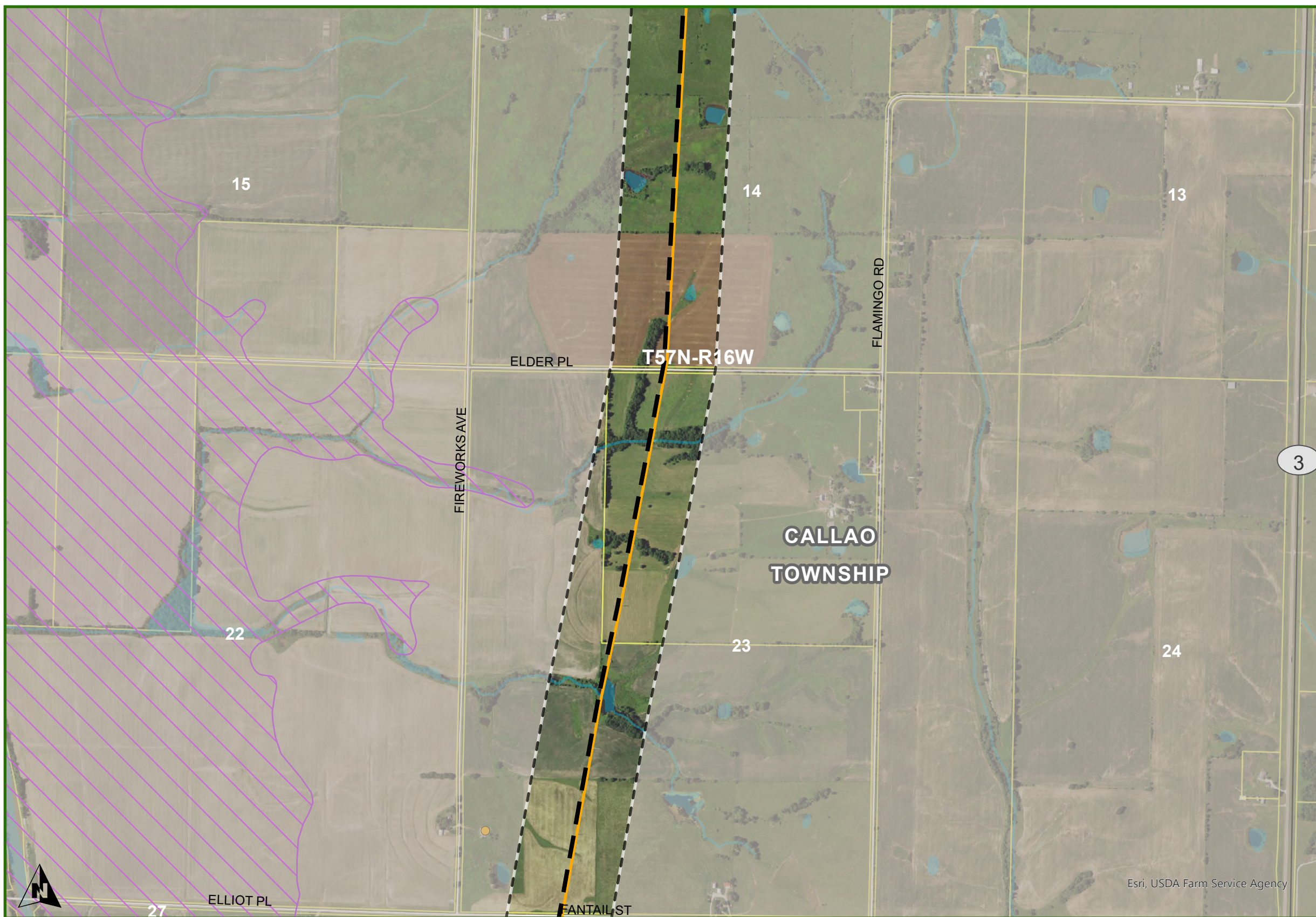
Macon County Callao Township

- ZACHARY TO THOMAS HILL
 - DOUBLE CIRCUIT PROPOSED CENTERLINE
 - NOTIFICATION CORRIDOR
 - OUTSIDE NOTIFICATION CORRIDOR
- EXISTING ELECTRIC LINES
 - 161 KV
- RRCL_MIDWEST_LAMBERT NET
 - RAILROAD
- STATE BOUNDARY
- COUNTY
- TOWNSHIPS
- PLSS TOWNSHIP
- PARCEL
- WATER
- NON-RESIDENCE
- RESIDENCE
- FLOOD ZONE HAZARDS

DISCLAIMER: The route depicted on this map is the route ATXI is proposing to utilize for purposes of the project. Final route may be adjusted during regulatory approval process and siting development and is therefore subject to change.

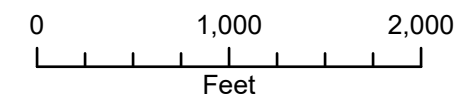


1 inch equals 2000 feet when printed at 11x17



- Macon County
Callao Township**
- ZACHARY TO THOMAS HILL
 - DOUBLE CIRCUIT PROPOSED CENTERLINE
 - NOTIFICATION CORRIDOR
 - OUTSIDE NOTIFICATION CORRIDOR
 - EXISTING ELECTRIC LINES
 - 161 KV
 - STATE BOUNDARY
 - COUNTY
 - TOWNSHIPS
 - PLSS TOWNSHIP
 - PARCEL
 - WATER
 - NON-RESIDENCE
 - RESIDENCE
 - FLOOD ZONE HAZARDS

DISCLAIMER: The route depicted on this map is the route ATXI is proposing to utilize for purposes of the project. Final route may be adjusted during regulatory approval process and siting development and is therefore subject to change.



1 inch equals 2000 feet when printed at 11x17



**Macon County
Callao Township**

ZACHARY TO THOMAS HILL

- DOUBLE CIRCUIT PROPOSED CENTERLINE
- NOTIFICATION CORRIDOR
- OUTSIDE NOTIFICATION CORRIDOR

EXISTING ELECTRIC LINES

- 161 KV

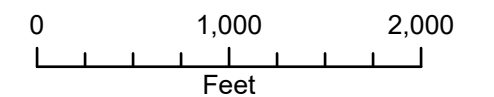
BOUNDARIES

- STATE BOUNDARY
- COUNTY
- TOWNSHIPS
- PLSS TOWNSHIP

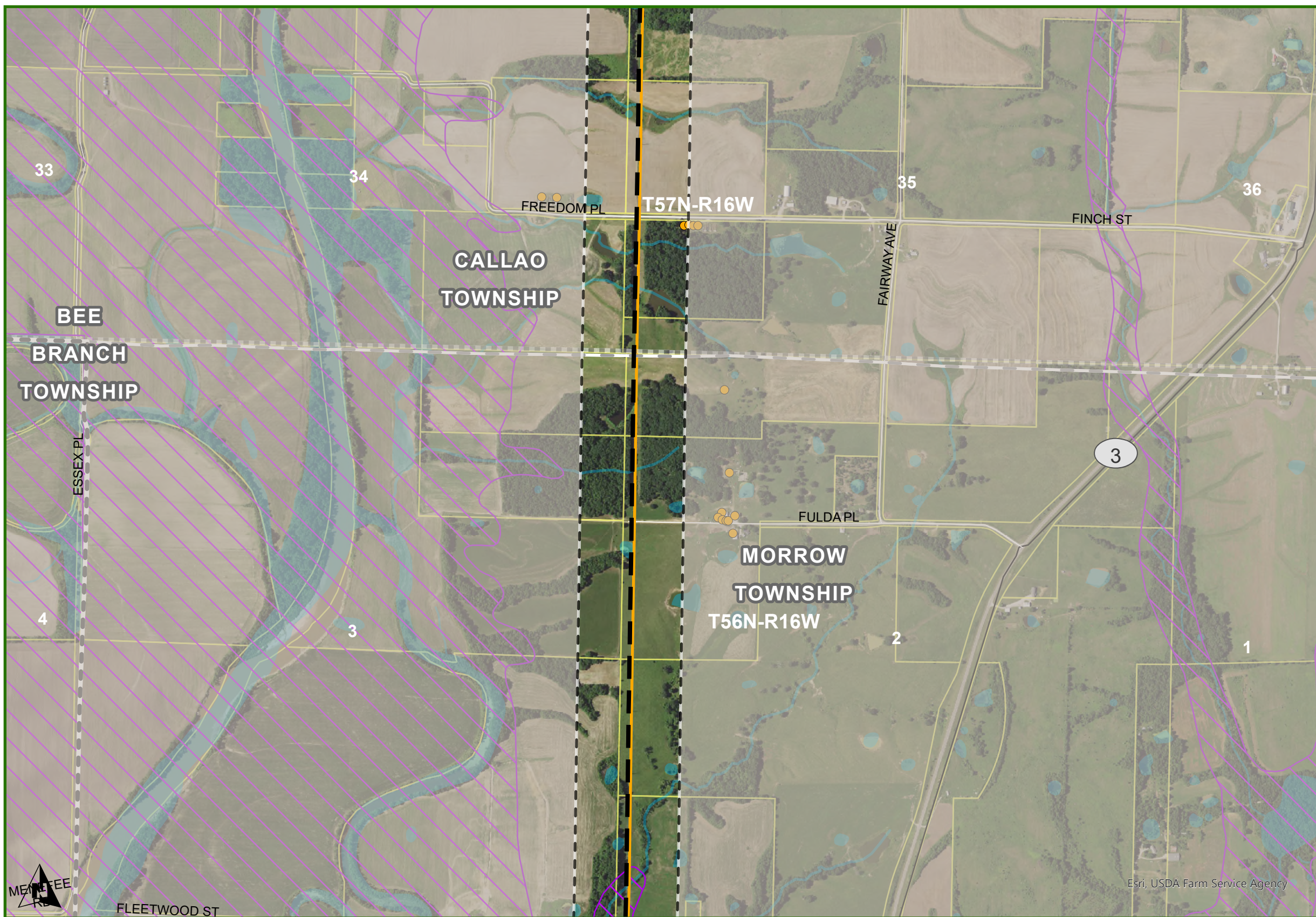
OTHER FEATURES

- PARCEL
- WATER
- NON-RESIDENCE
- RESIDENCE
- FLOOD ZONE HAZARDS

DISCLAIMER: The route depicted on this map is the route ATXI is proposing to utilize for purposes of the project. Final route may be adjusted during regulatory approval process and siting development and is therefore subject to change.



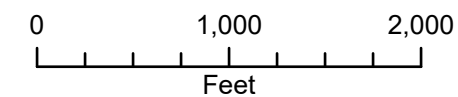
1 inch equals 2000 feet when printed at 11x17



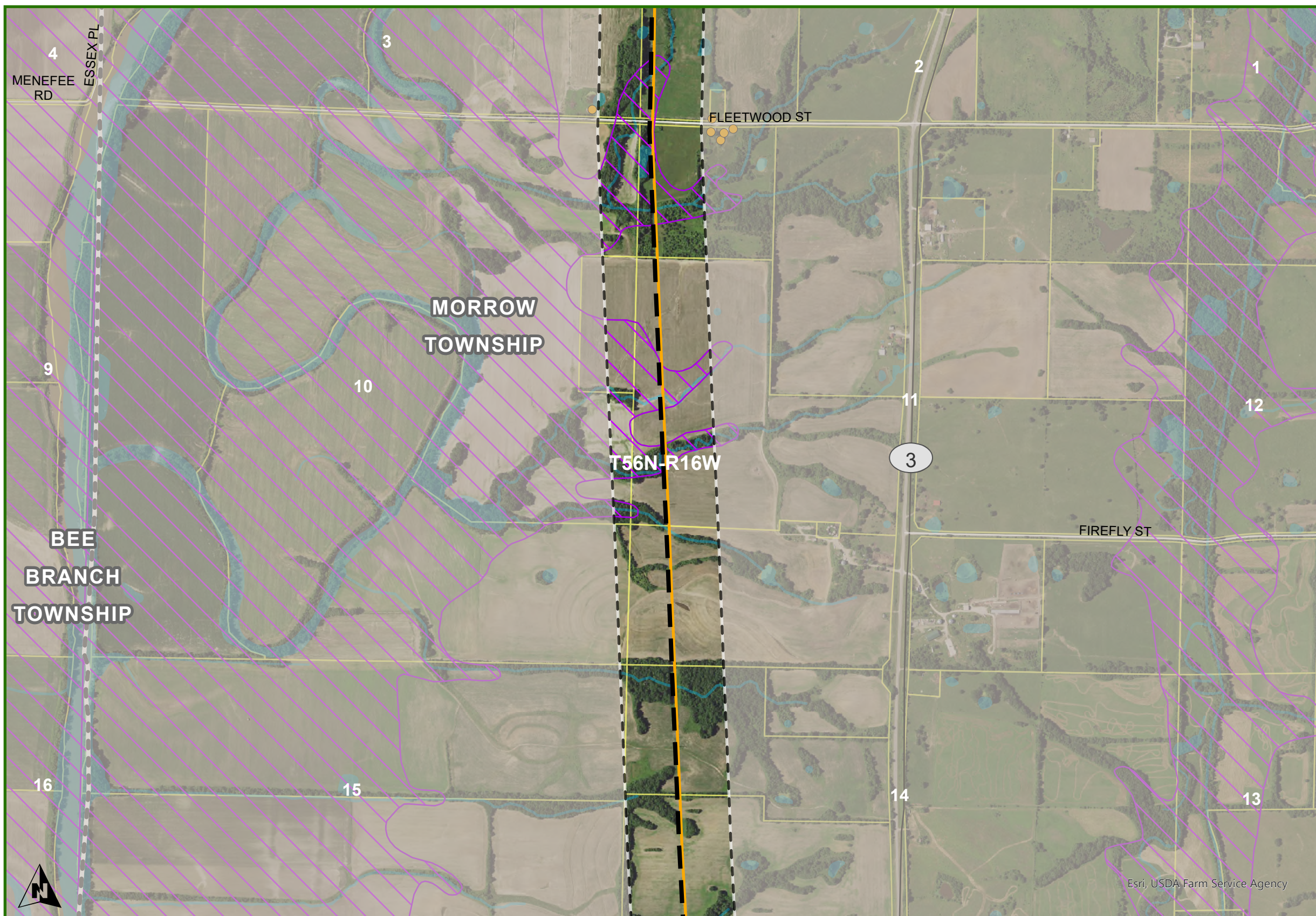
Macon County
Callao & Morrow Township

- ZACHARY TO THOMAS HILL
 - DOUBLE CIRCUIT PROPOSED CENTERLINE
 - NOTIFICATION CORRIDOR
 - OUTSIDE NOTIFICATION CORRIDOR
- EXISTING ELECTRIC LINES
 - 161 KV
- STATE BOUNDARY
- COUNTY
- TOWNSHIPS
- PLSS TOWNSHIP
- PARCEL
- WATER
- NON-RESIDENCE
- RESIDENCE
- FLOOD ZONE HAZARDS

DISCLAIMER: The route depicted on this map is the route ATXI is proposing to utilize for purposes of the project. Final route may be adjusted during regulatory approval process and siting development and is therefore subject to change.




1 inch equals 2000 feet when printed at 11x17

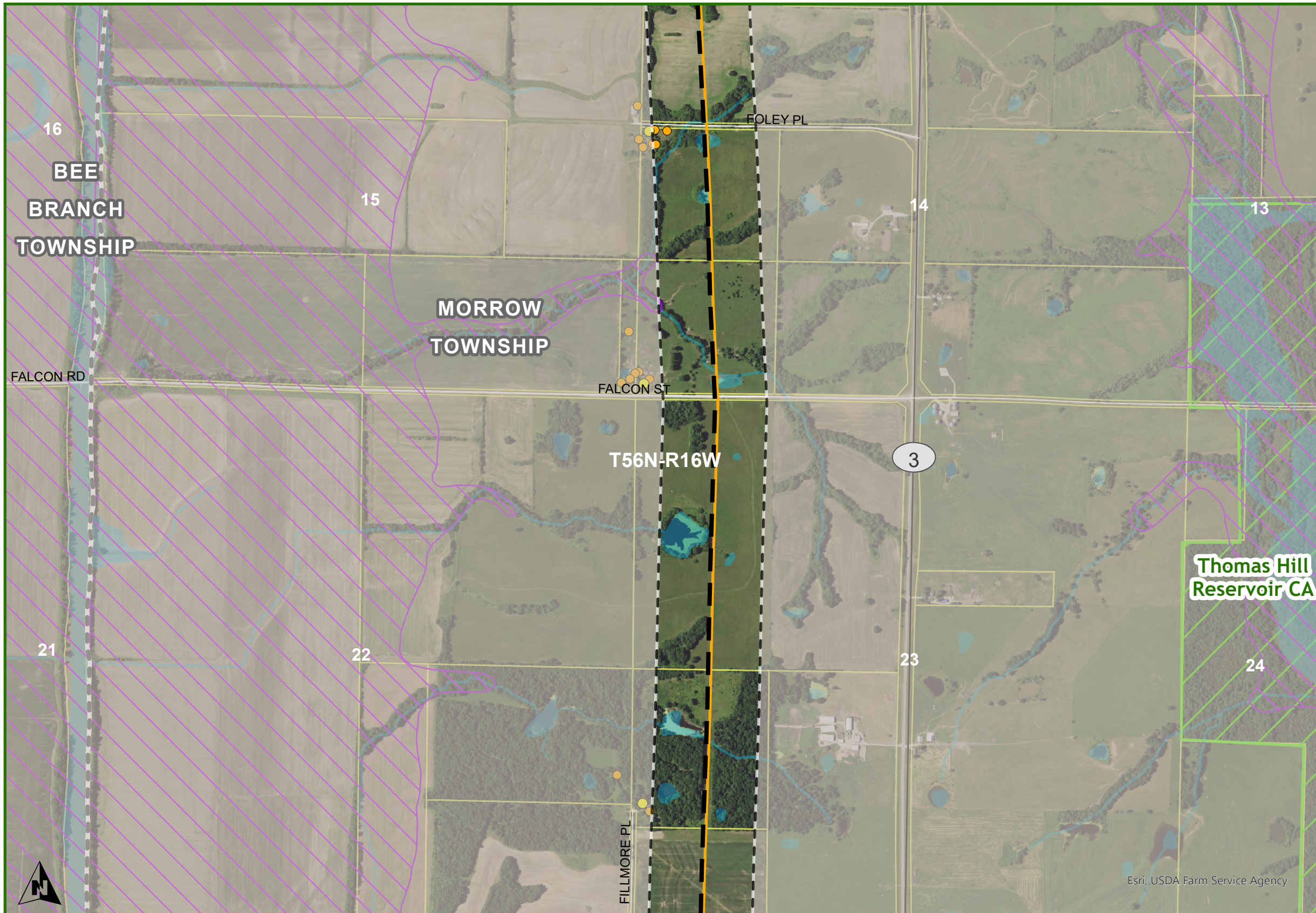


- Macon County Morrow Township**
- ZACHARY TO THOMAS HILL
 - DOUBLE CIRCUIT PROPOSED CENTERLINE
 - NOTIFICATION CORRIDOR
 - OUTSIDE NOTIFICATION CORRIDOR
 - EXISTING ELECTRIC LINES
 - 161 KV
 - STATE BOUNDARY
 - COUNTY
 - TOWNSHIPS
 - PLSS TOWNSHIP
 - PARCEL
 - WATER
 - NON-RESIDENCE
 - RESIDENCE
 - FLOOD ZONE HAZARDS

DISCLAIMER: The route depicted on this map is the route ATXI is proposing to utilize for purposes of the project. Final route may be adjusted during regulatory approval process and siting development and is therefore subject to change.

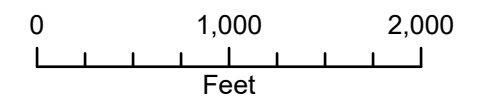


1 inch equals 2000 feet when printed at 11x17

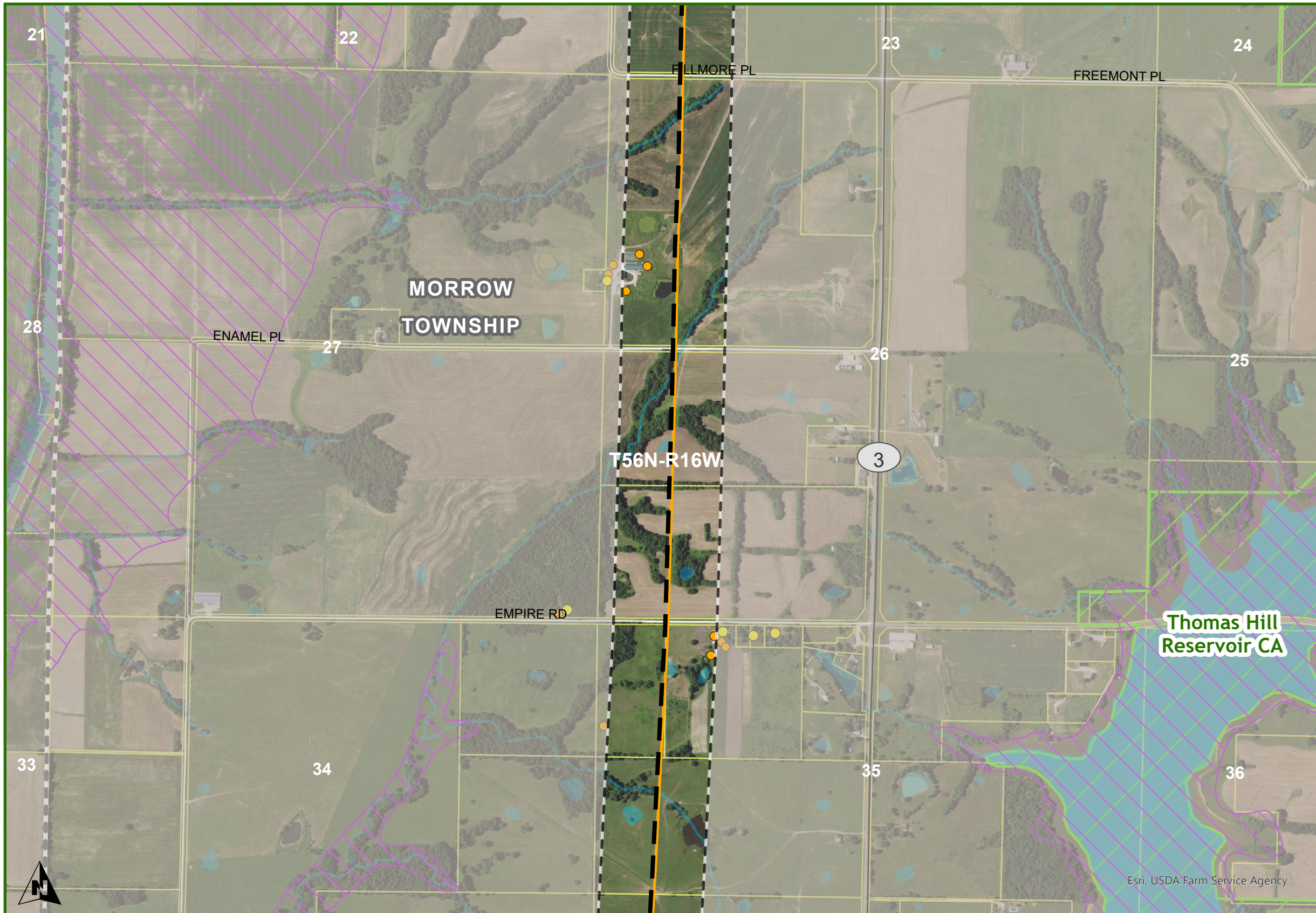


- Macon County
Morrow Township**
- ZACHARY TO THOMAS HILL
 - DOUBLE CIRCUIT PROPOSED CENTERLINE
 - NOTIFICATION CORRIDOR
 - OUTSIDE NOTIFICATION CORRIDOR
 - EXISTING ELECTRIC LINES
 - 161 KV
 - DNR LANDS
 - WATER
 - STATE BOUNDARY
 - COUNTY
 - TOWNSHIPS
 - PLSS TOWNSHIP
 - PARCEL
 - WATER
 - NON-RESIDENCE
 - RESIDENCE
 - FLOOD ZONE HAZARDS

DISCLAIMER: The route depicted on this map is the route ATXI is proposing to utilize for purposes of the project. Final route may be adjusted during regulatory approval process and siting development and is therefore subject to change.

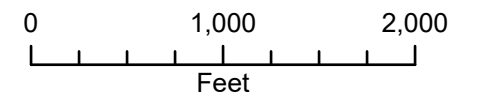


1 inch equals 2000 feet when printed at 11x17

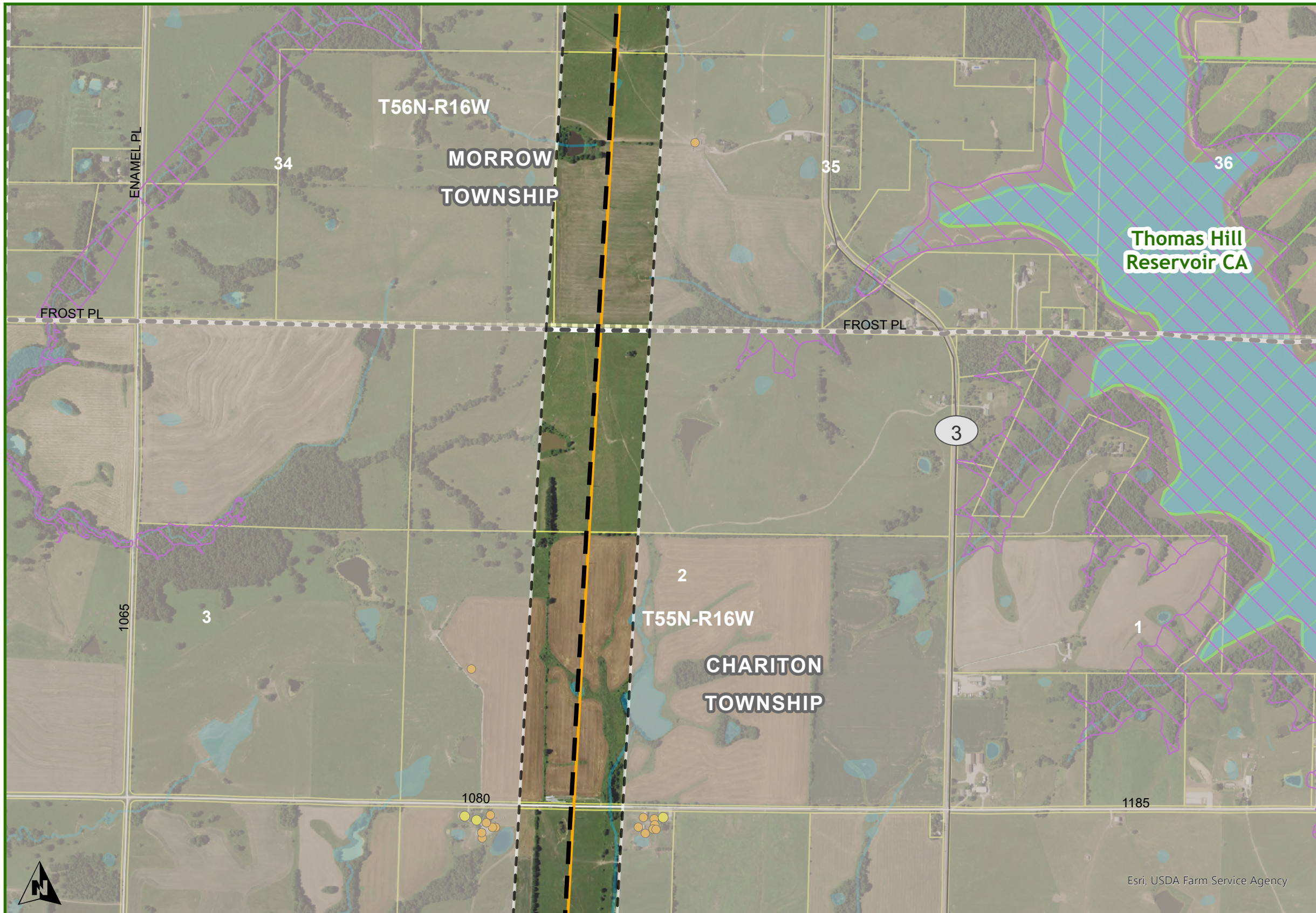


- Macon County
Morrow Township**
- ZACHARY TO THOMAS HILL
 - DOUBLE CIRCUIT PROPOSED CENTERLINE
 - NOTIFICATION CORRIDOR
 - OUTSIDE NOTIFICATION CORRIDOR
 - EXISTING ELECTRIC LINES
 - 161 KV
 - DNR LANDS
 - WATER
 - STATE BOUNDARY
 - COUNTY
 - TOWNSHIPS
 - PLSS TOWNSHIP
 - PARCEL
 - WATER
 - NON-RESIDENCE
 - RESIDENCE
 - FLOOD ZONE HAZARDS

DISCLAIMER: The route depicted on this map is the route ATXI is proposing to utilize for purposes of the project. Final route may be adjusted during regulatory approval process and siting development and is therefore subject to change.



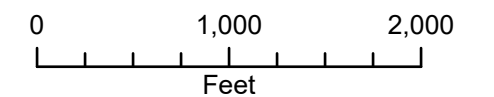
1 inch equals 2000 feet when printed at 11x17



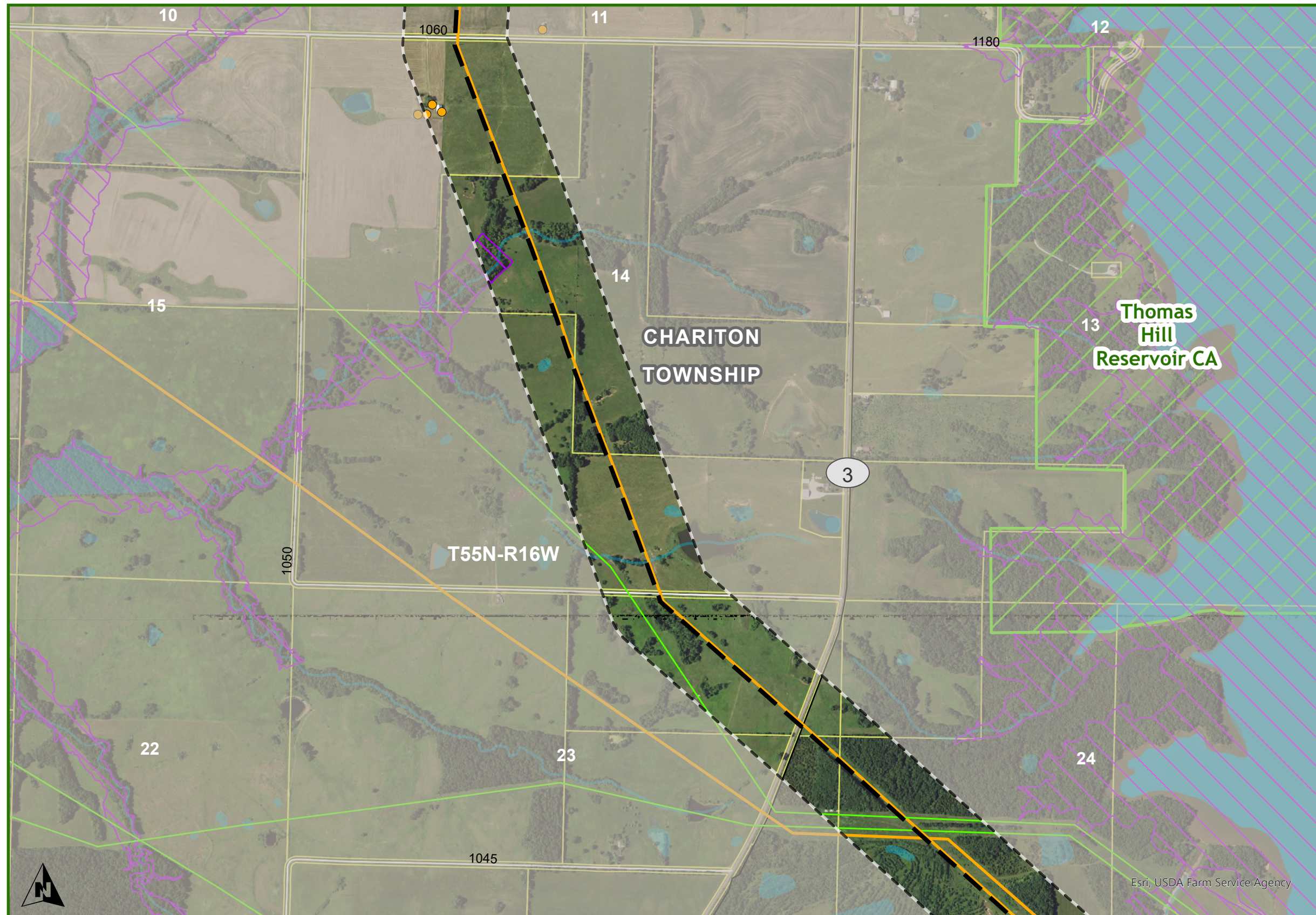
Macon & Randolph County
Morrow & Chariton Township

- ZACHARY TO THOMAS HILL
- DOUBLE CIRCUIT PROPOSED CENTERLINE
 - NOTIFICATION CORRIDOR
 - OUTSIDE NOTIFICATION CORRIDOR
- EXISTING ELECTRIC LINES
- 161 KV
 - DNR LANDS
 - WATER
- STATE BOUNDARY
- COUNTY
 - TOWNSHIPS
 - PLSS TOWNSHIP
- PARCEL
- WATER
 - NON-RESIDENCE
 - RESIDENCE
 - FLOOD ZONE HAZARDS

DISCLAIMER: The route depicted on this map is the route ATXI is proposing to utilize for purposes of the project. Final route may be adjusted during regulatory approval process and siting development and is therefore subject to change.




1 inch equals 2000 feet when printed at 11x17

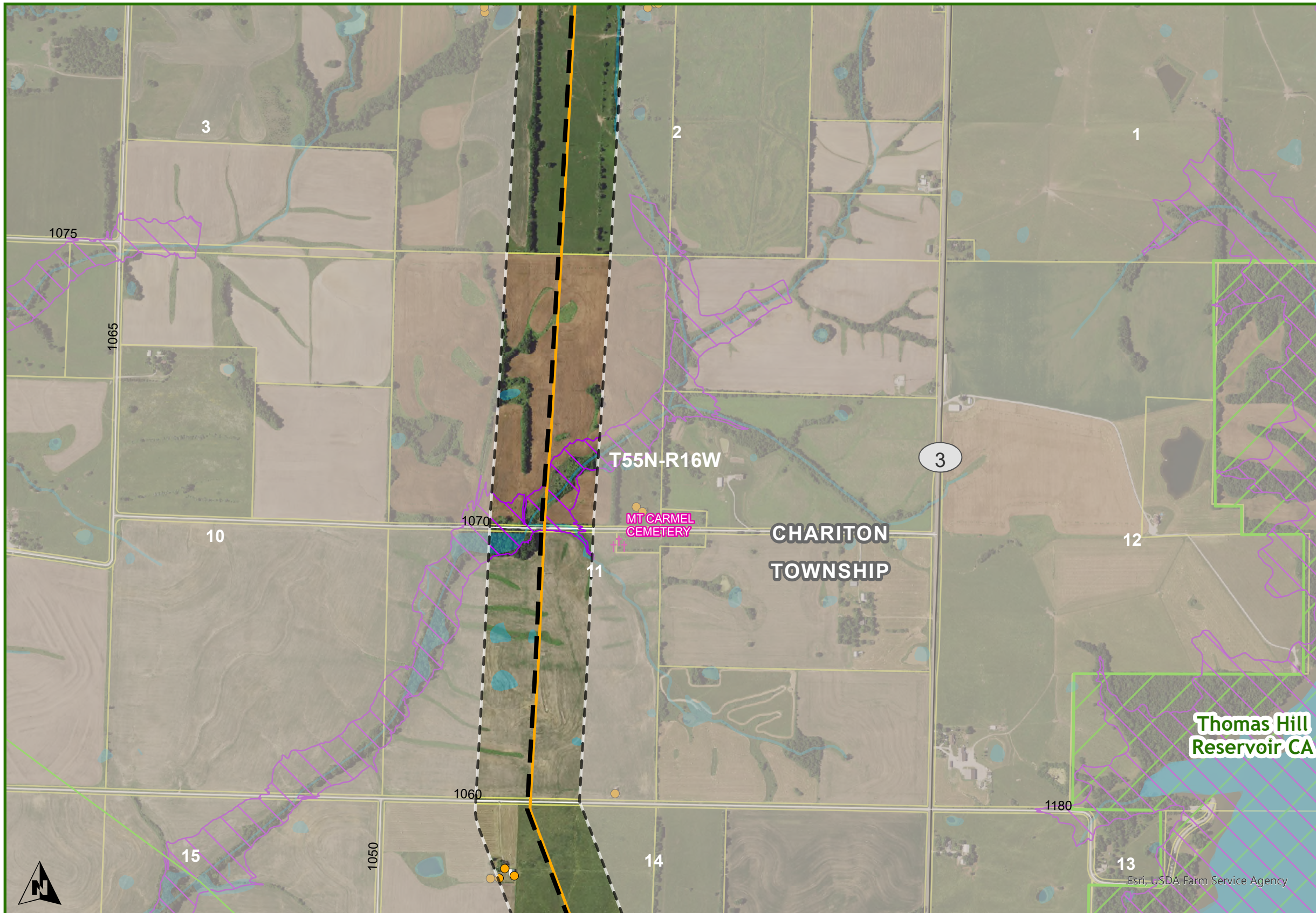


- Randolph County
Chariton Township**
- ZACHARY TO THOMAS HILL
- DOUBLE CIRCUIT PROPOSED CENTERLINE
 - - - NOTIFICATION CORRIDOR
 - OUTSIDE NOTIFICATION CORRIDOR
- EXISTING ELECTRIC LINES
- 69 KV
 - 161 KV
- DNR LANDS
 - WATER
 - STATE BOUNDARY
 - COUNTY
 - TOWNSHIPS
 - PLSS TOWNSHIP
 - PARCEL
 - WATER
 - NON-RESIDENCE
 - RESIDENCE
 - FLOOD ZONE HAZARDS

DISCLAIMER: The route depicted on this map is the route ATXI is proposing to utilize for purposes of the project. Final route may be adjusted during regulatory approval process and siting development and is therefore subject to change.



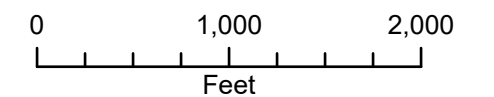
1 inch equals 2000 feet when printed at 11x17



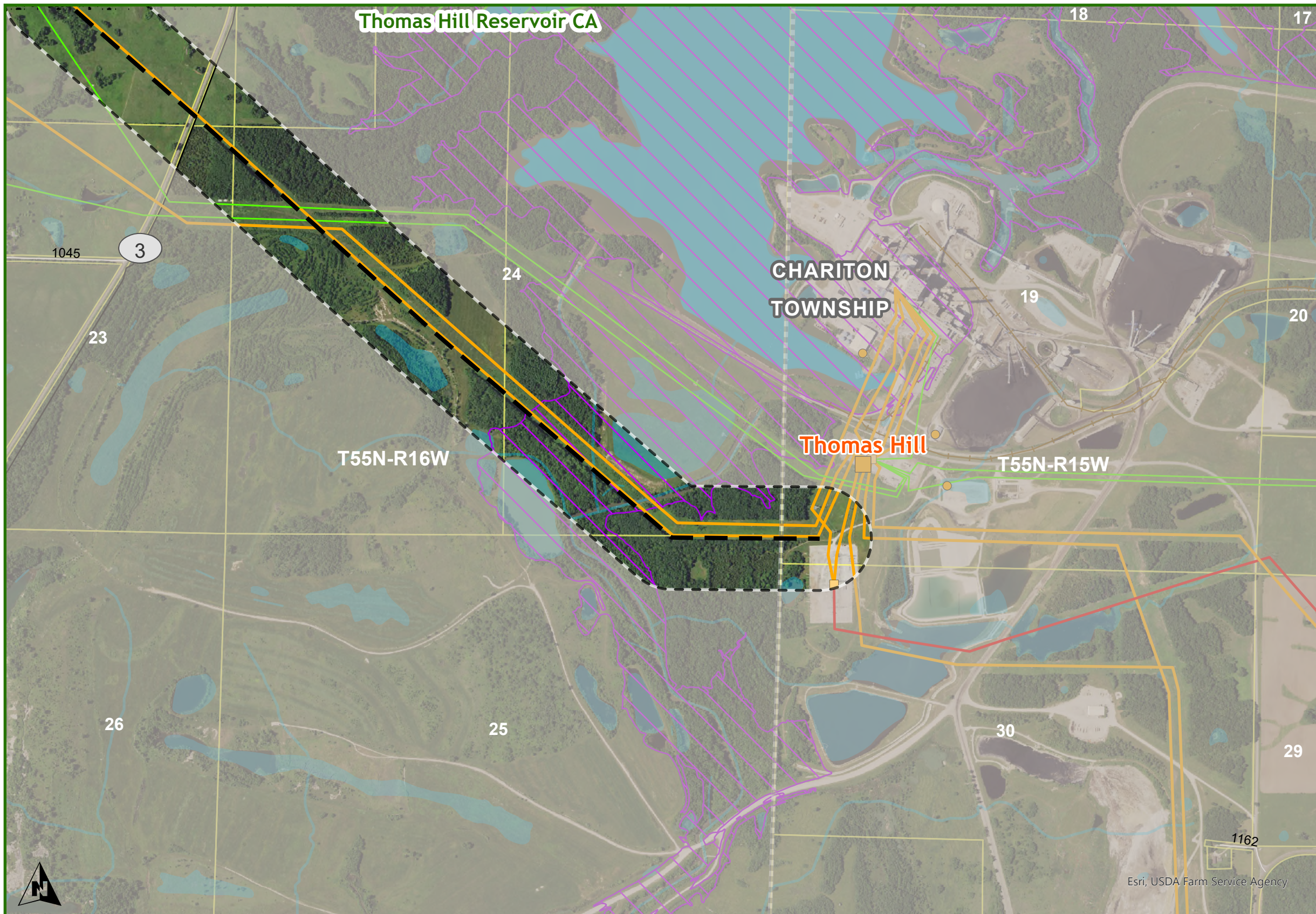
**Randolph County
Chariton Township**

- ZACHARY TO THOMAS HILL
 - DOUBLE CIRCUIT PROPOSED CENTERLINE
 - - - NOTIFICATION CORRIDOR
 - OUTSIDE NOTIFICATION CORRIDOR
- EXISTING ELECTRIC LINES
 - 69 KV
 - 161 KV
- DNR LANDS
- WATER
- STATE BOUNDARY
- COUNTY
- TOWNSHIPS
- PLSS TOWNSHIP
- PARCEL
- WATER
- NON-RESIDENCE
- RESIDENCE
- CEMETERY
- FLOOD ZONE HAZARDS

DISCLAIMER: The route depicted on this map is the route ATXI is proposing to utilize for purposes of the project. Final route may be adjusted during regulatory approval process and siting development and is therefore subject to change.



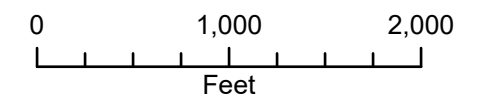
1 inch equals 2000 feet when printed at 11x17



**Randolph County
Chariton Township**

- ZACHARY TO THOMAS HILL
- DOUBLE CIRCUIT PROPOSED CENTERLINE
 - - - NOTIFICATION CORRIDOR
 - OUTSIDE NOTIFICATION CORRIDOR
 - EXISTING SUBSTATION
 - NON-PROJECT SUBSTATIONS
- EXISTING ELECTRIC LINES
- 69 KV
 - 161 KV
 - 345 KV
- RRCL_MIDWEST_LAMBERT NET
- RAILROAD
 - DNR LANDS
 - WATER
 - STATE BOUNDARY
 - COUNTY
 - TOWNSHIPS
 - PLSS TOWNSHIP
 - PARCEL
 - WATER
 - NON-RESIDENCE
 - RESIDENCE
 - FLOOD ZONE HAZARDS

DISCLAIMER: The route depicted on this map is the route ATXI is proposing to utilize for purposes of the project. Final route may be adjusted during regulatory approval process and siting development and is therefore subject to change.



1 inch equals 2000 feet when printed at 11x17