

DISCLAIMER: The route depicted on this map is the route ATXI is proposing to utilize for purposes of the project. Final route may be adjusted during regulatory approval process and siting development and is therefore subject to change.

PROJECT SUBSTATIONS

- ◆ NEW SUBSTATION
- EXISTING SUBSTATION

ZACHARY TO THOMAS HILL

- DOUBLE-CIRCUIT PROPOSED CENTERLINE

DETAILED MAP BOOK SECTION

- DENNY TO ZACHARY

STATE BOUNDARY

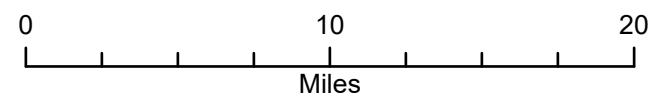
- PROJECT COUNTY
- COUNTY

RAILROAD

- WATERBODY
- RIVER

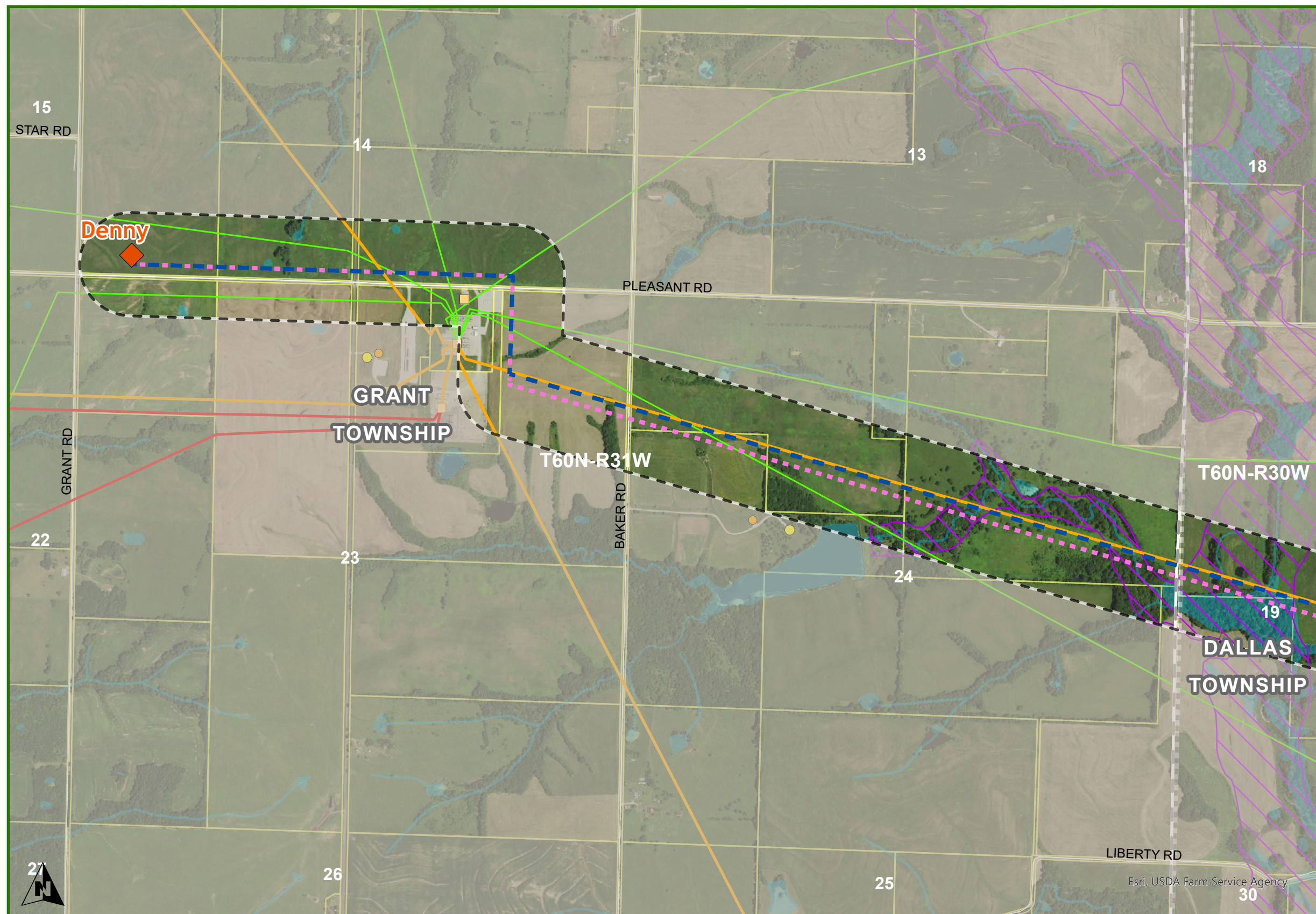
EXISTING ELECTRIC LINES

- - - 69 KV
- 138 KV
- 161 KV
- 230 KV
- 345 KV



Schedule DS-D1, Appendix A-5

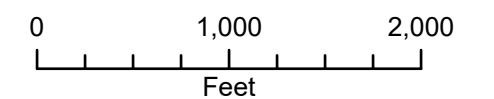




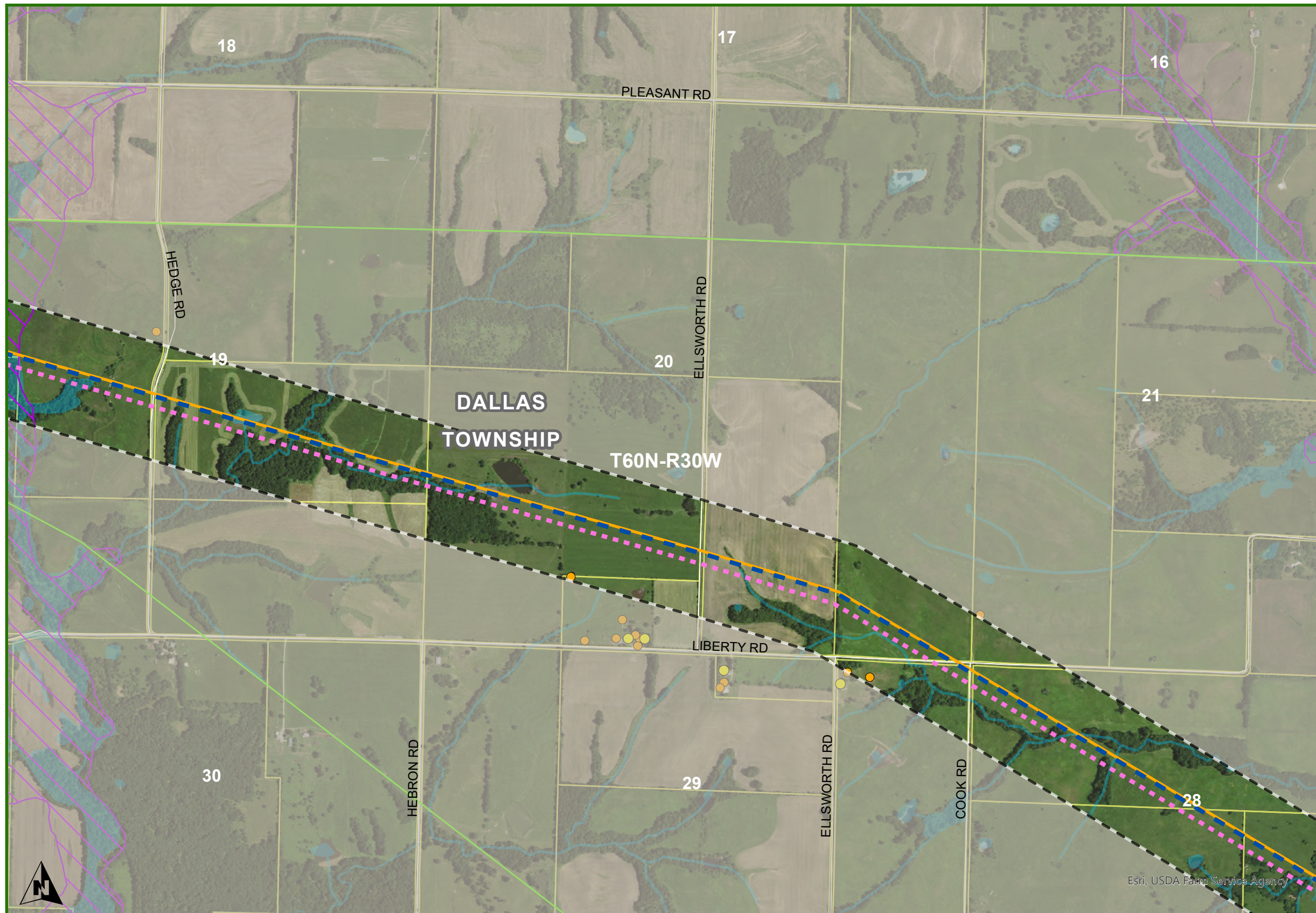
- Dekalb County
Grant Township**
- DENNY TO ZACHARY
- DOUBLE CIRCUIT PROPOSED CENTERLINE
 - SINGLE CIRCUIT PROPOSED CENTERLINE
 - ▬ NOTIFICATION CORRIDOR
 - OUTSIDE NOTIFICATION CORRIDOR
 - ◆ NEW SUBSTATION
 - NON-PROJECT SUBSTATIONS
- EXISTING ELECTRIC LINES
- 69 KV
 - 161 KV
 - 345 KV
- ▬ STATE BOUNDARY
 - ▬ COUNTY
 - ▬ TOWNSHIPS
 - ▬ PLSS TOWNSHIP
 - ▬ PARCEL
 - WATER
 - NON-RESIDENCE
 - RESIDENCE
 - ▬ FLOOD ZONE HAZARDS

DISCLAIMER: The route depicted on this map is the route ATXI is proposing to utilize for purposes of the project. Final route may be adjusted during regulatory approval process and siting development and is therefore subject to change.

Schedule DS-D1, Appendix A-5



1 inch equals 2000 feet when printed at 11x17



**Dekalb County
Dallas Township**

DENNY TO ZACHARY

- DOUBLE CIRCUIT PROPOSED CENTERLINE
- SINGLE CIRCUIT PROPOSED CENTERLINE
- ▬ NOTIFICATION CORRIDOR
- ▬ OUTSIDE NOTIFICATION CORRIDOR

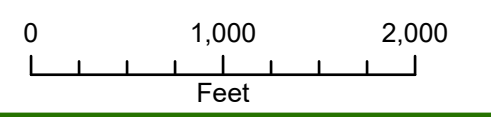
EXISTING ELECTRIC LINES

- 69 KV
- 161 KV

- ▬ STATE BOUNDARY
- ▬ COUNTY
- ▬ TOWNSHIPS
- ▬ PLSS TOWNSHIP
- ▬ PARCEL
- WATER
- NON-RESIDENCE
- RESIDENCE
- ▬ FLOOD ZONE HAZARDS

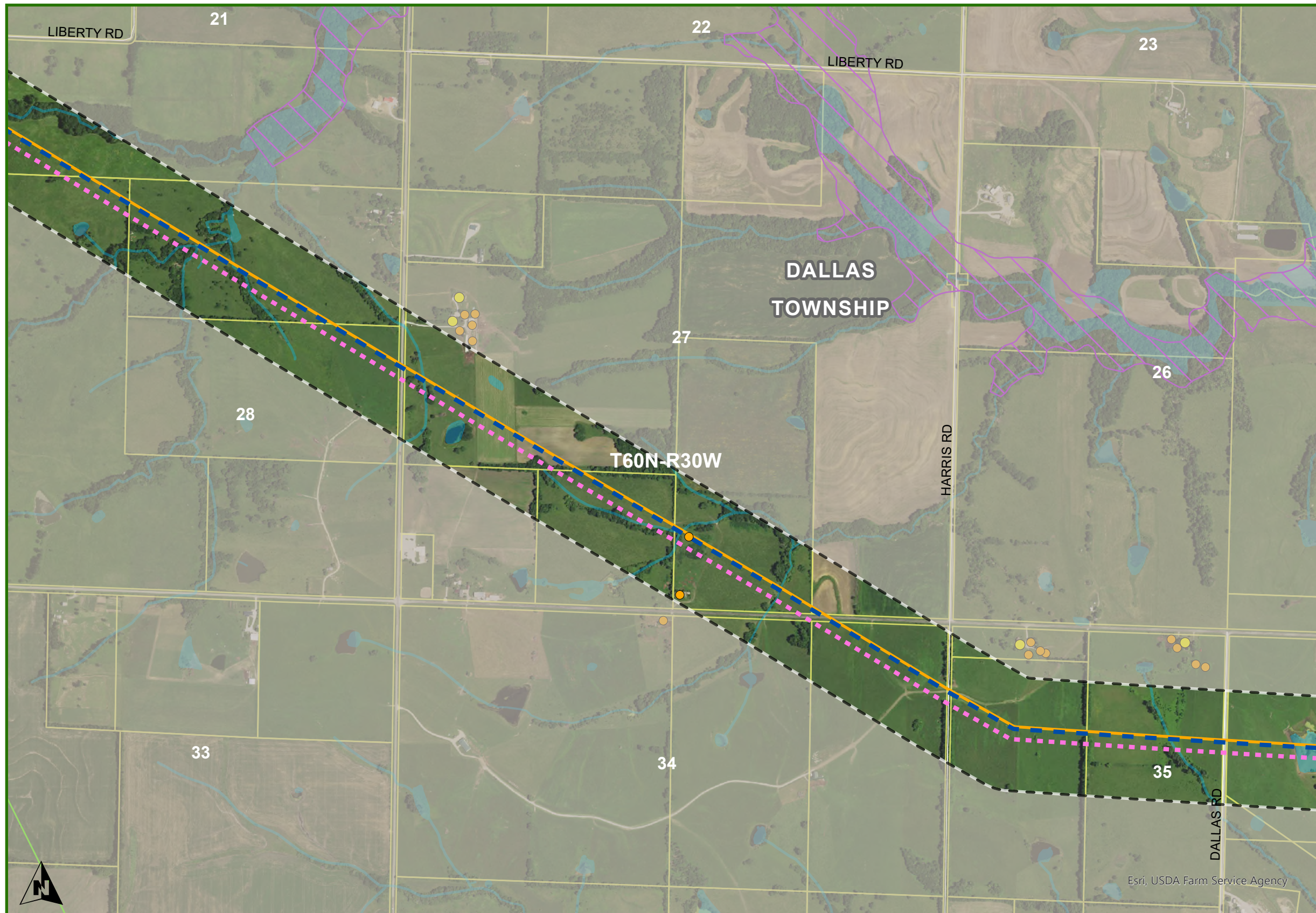
DISCLAIMER: The route depicted on this map is the route ATXI is proposing to utilize for purposes of the project. Final route may be adjusted during regulatory approval process and siting development and is therefore subject to change.

Schedule DS-D1, Appendix A-5



1 inch equals 2000 feet when printed at 11x17

Date: 12/5/2024

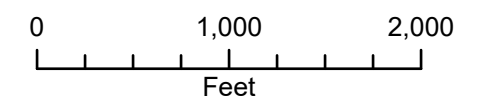


**Dekalb County
Dallas Township**

- DENNY TO ZACHARY
- ■ DOUBLE CIRCUIT PROPOSED CENTERLINE
 - ■ SINGLE CIRCUIT PROPOSED CENTERLINE
 - NOTIFICATION CORRIDOR
 - ■ OUTSIDE NOTIFICATION CORRIDOR
- EXISTING ELECTRIC LINES
- 69 KV
 - 161 KV
- ▬ STATE BOUNDARY
 - ▬ COUNTY
 - ▬ TOWNSHIPS
 - ▬ PLSS TOWNSHIP
 - ▬ PARCEL
 - WATER
 - NON-RESIDENCE
 - RESIDENCE
 - ▨ FLOOD ZONE HAZARDS

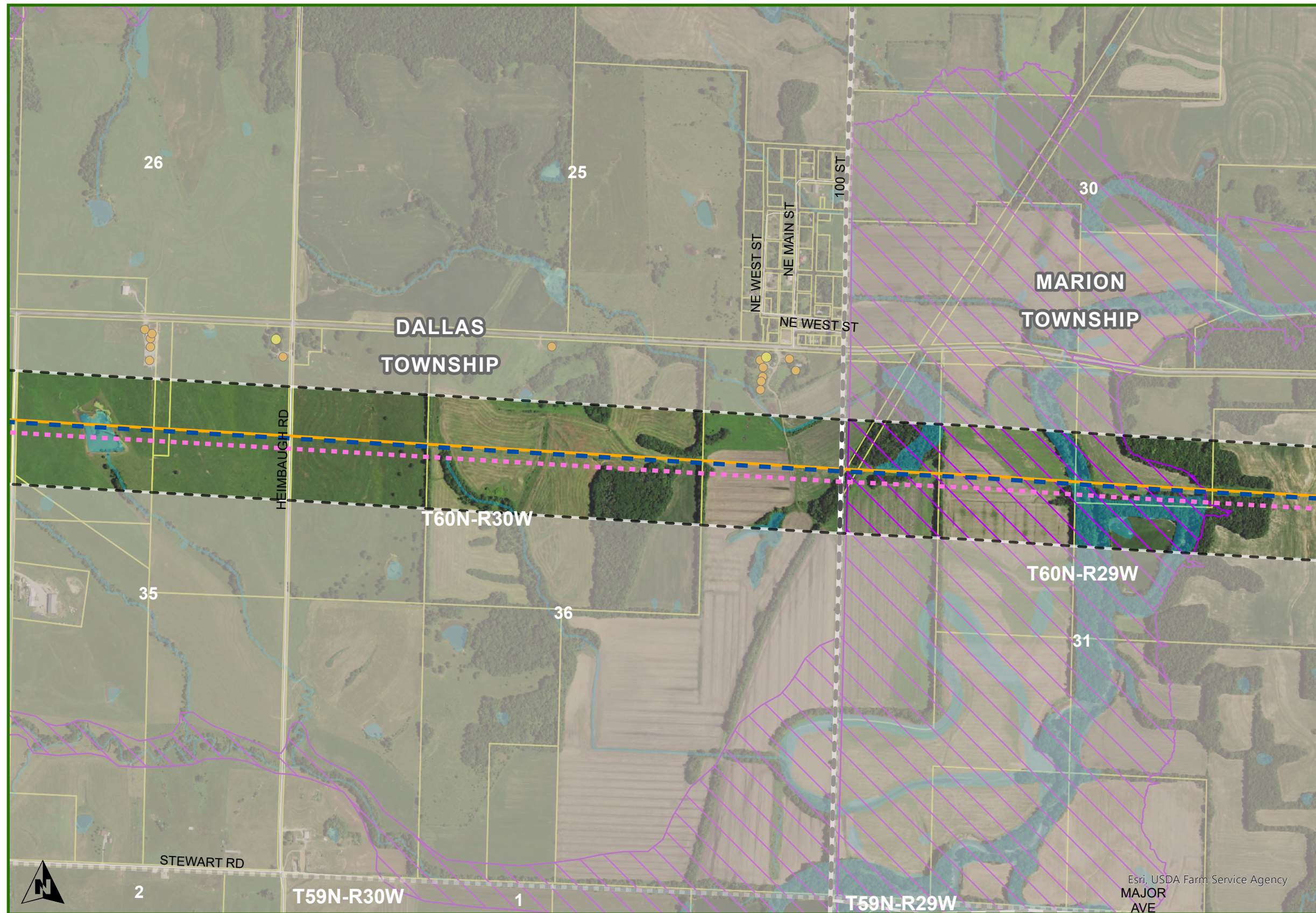
DISCLAIMER: The route depicted on this map is the route ATXI is proposing to utilize for purposes of the project. Final route may be adjusted during regulatory approval process and siting development and is therefore subject to change.

Schedule DS-D1, Appendix A-5



1 inch equals 2000 feet when printed at 11x17

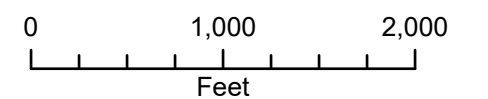
Date: 12/5/2024



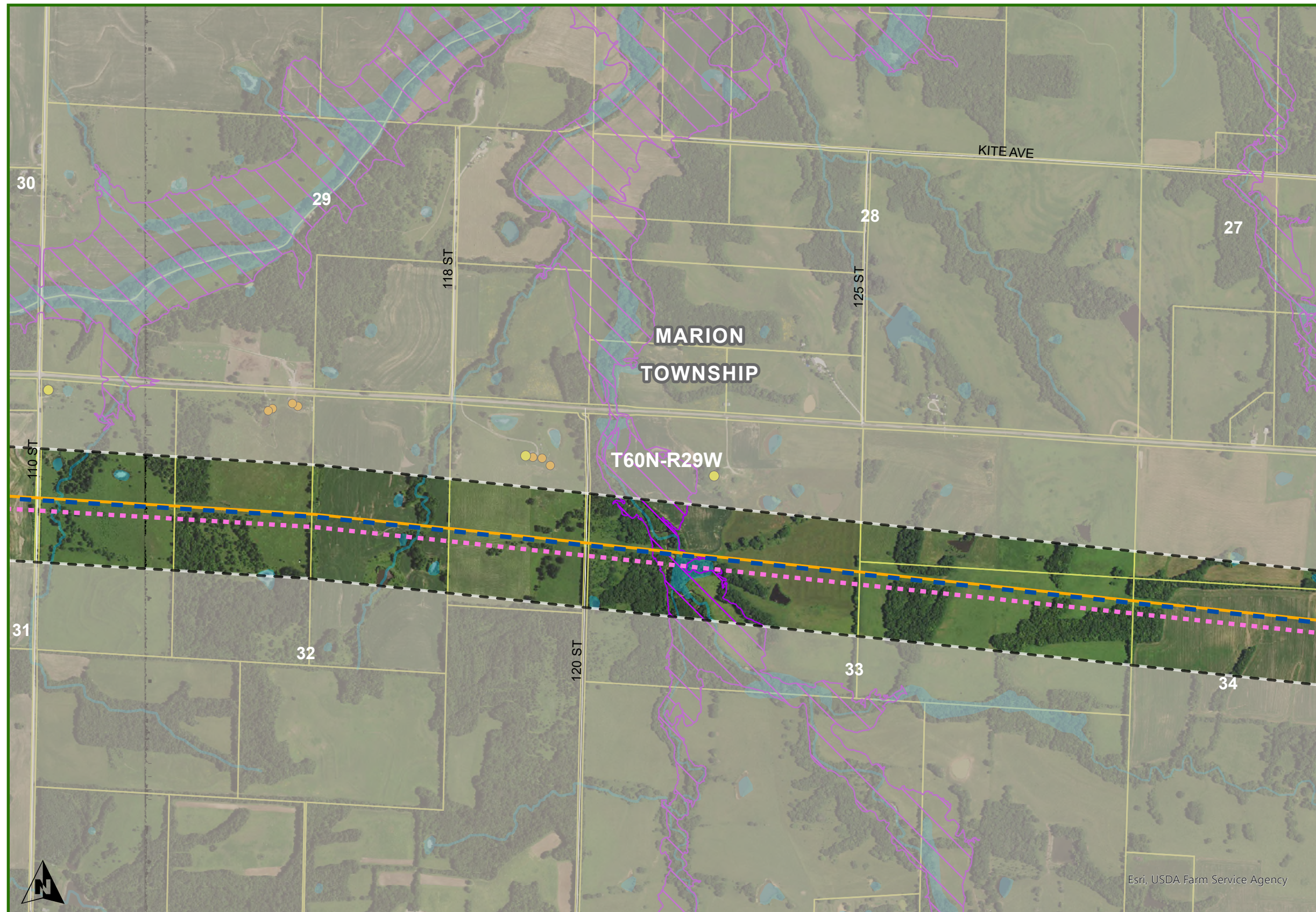
- Daviess County
Dallas & Marion Townships**
- DENNY TO ZACHARY
 - DOUBLE CIRCUIT PROPOSED CENTERLINE
 - SINGLE CIRCUIT PROPOSED CENTERLINE
 - NOTIFICATION CORRIDOR
 - OUTSIDE NOTIFICATION CORRIDOR
 - EXISTING ELECTRIC LINES
 - 161 KV
 - STATE BOUNDARY
 - COUNTY
 - TOWNSHIPS
 - PLSS TOWNSHIP
 - PARCEL
 - WATER
 - NON-RESIDENCE
 - RESIDENCE
 - FLOOD ZONE HAZARDS

DISCLAIMER: The route depicted on this map is the route ATXI is proposing to utilize for purposes of the project. Final route may be adjusted during regulatory approval process and siting development and is therefore subject to change.

Schedule DS-D1, Appendix A-5



1 inch equals 2000 feet when printed at 11x17



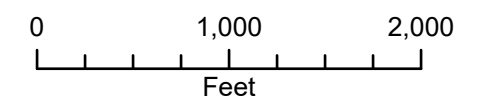
**Daviess County
Marion Township**

- DENNY TO ZACHARY
- ■ DOUBLE CIRCUIT PROPOSED CENTERLINE
 - ■ SINGLE CIRCUIT PROPOSED CENTERLINE
 - ⎓ NOTIFICATION CORRIDOR
 - ■ OUTSIDE NOTIFICATION CORRIDOR
- EXISTING ELECTRIC LINES
- 161 KV
- ▭ STATE BOUNDARY
 - ⎓ COUNTY
 - ⎓ TOWNSHIPS
 - ⎓ PLSS TOWNSHIP
 - ▭ PARCEL
 - WATER
 - NON-RESIDENCE
 - RESIDENCE
 - ▨ FLOOD ZONE HAZARDS



Esri, USDA Farm Service Agency

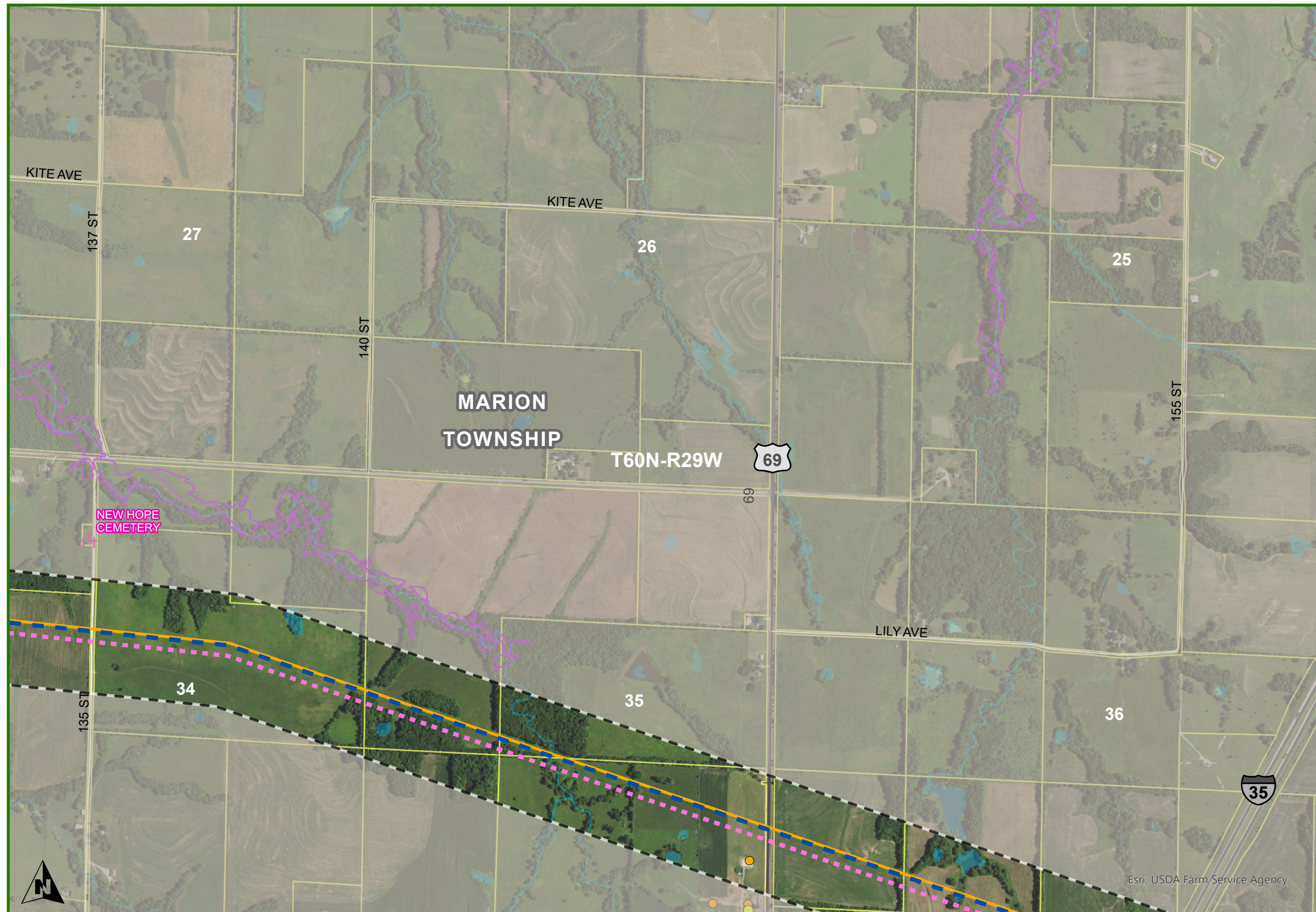
Schedule DS-D1, Appendix A-5



DISCLAIMER: The route depicted on this map is the route ATXI is proposing to utilize for purposes of the project. Final route may be adjusted during regulatory approval process and siting development and is therefore subject to change.

1 inch equals 2000 feet when printed at 11x17

Date: 12/5/2024

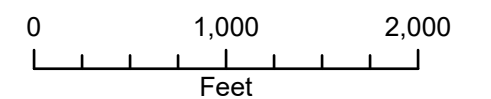


**Daviess County
Marion Township**

- DENNY TO ZACHARY
- ■ DOUBLE CIRCUIT PROPOSED CENTERLINE
 - ■ SINGLE CIRCUIT PROPOSED CENTERLINE
 - ▬▬▬ NOTIFICATION CORRIDOR
 - ■ OUTSIDE NOTIFICATION CORRIDOR
- EXISTING ELECTRIC LINES
- 161 KV
- STATE BOUNDARY
- COUNTY
- TOWNSHIPS
- PLSS TOWNSHIP
- PARCEL
- WATER
- NON-RESIDENCE
 - RESIDENCE
 - †† CEMETERY
 - ▨ FLOOD ZONE HAZARDS

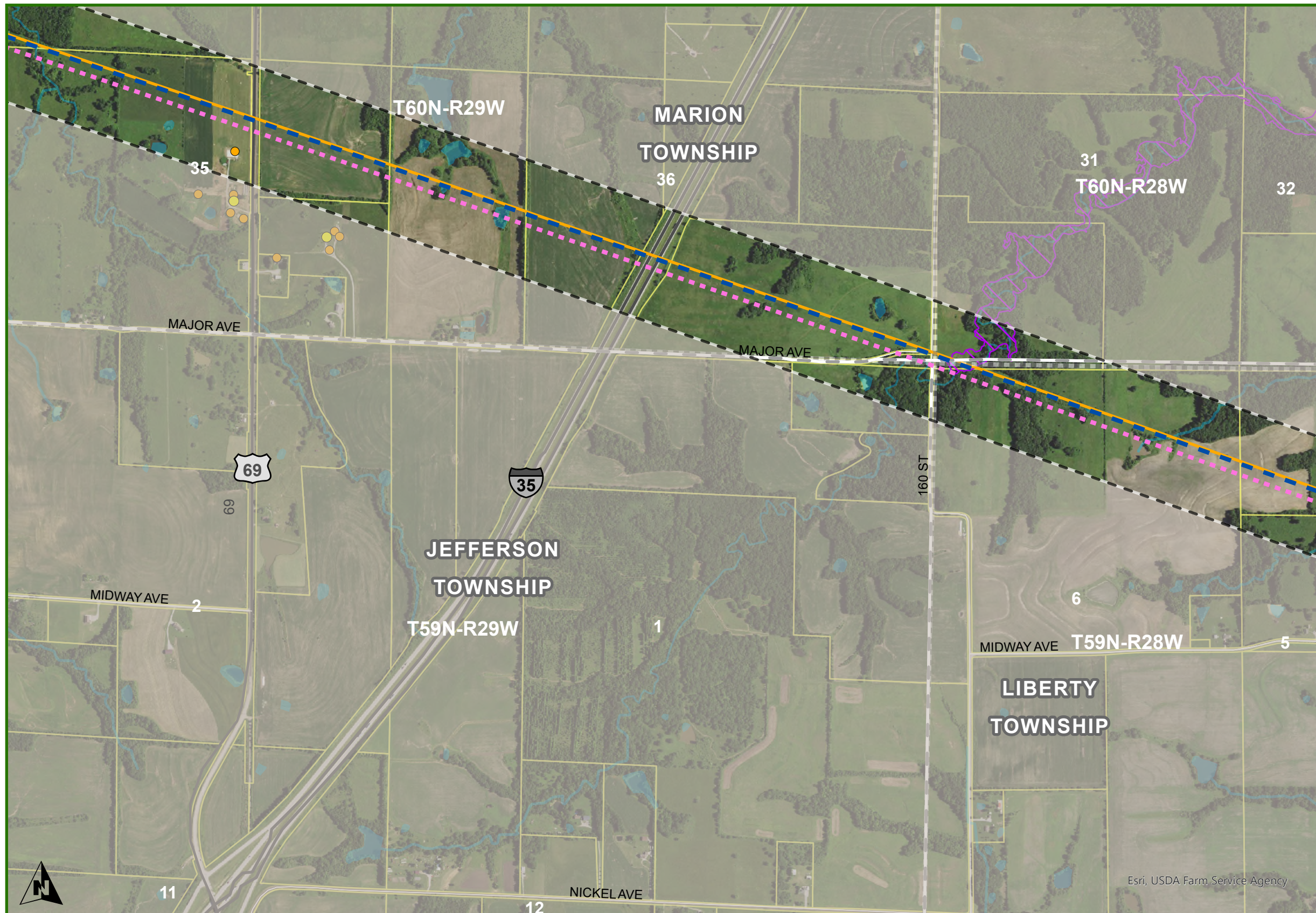
DISCLAIMER: The route depicted on this map is the route ATXI is proposing to utilize for purposes of the project. Final route may be adjusted during regulatory approval process and siting development and is therefore subject to change.

Schedule DS-D1, Appendix A-5



1 inch equals 2000 feet when printed at 11x17

Date: 12/5/2024



**Daviess County
Marion Township**

DENNY TO ZACHARY

- DOUBLE CIRCUIT PROPOSED CENTERLINE
- SINGLE CIRCUIT PROPOSED CENTERLINE
- ▭ NOTIFICATION CORRIDOR
- ▭ OUTSIDE NOTIFICATION CORRIDOR

EXISTING ELECTRIC LINES

- 161 KV

STATE BOUNDARY

COUNTY

TOWNSHIPS

PLSS TOWNSHIP

PARCEL

WATER

- NON-RESIDENCE
- RESIDENCE

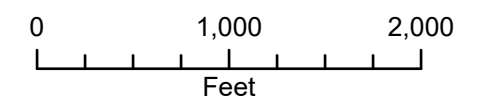
FLOOD ZONE HAZARDS



Esri, USDA Farm Service Agency

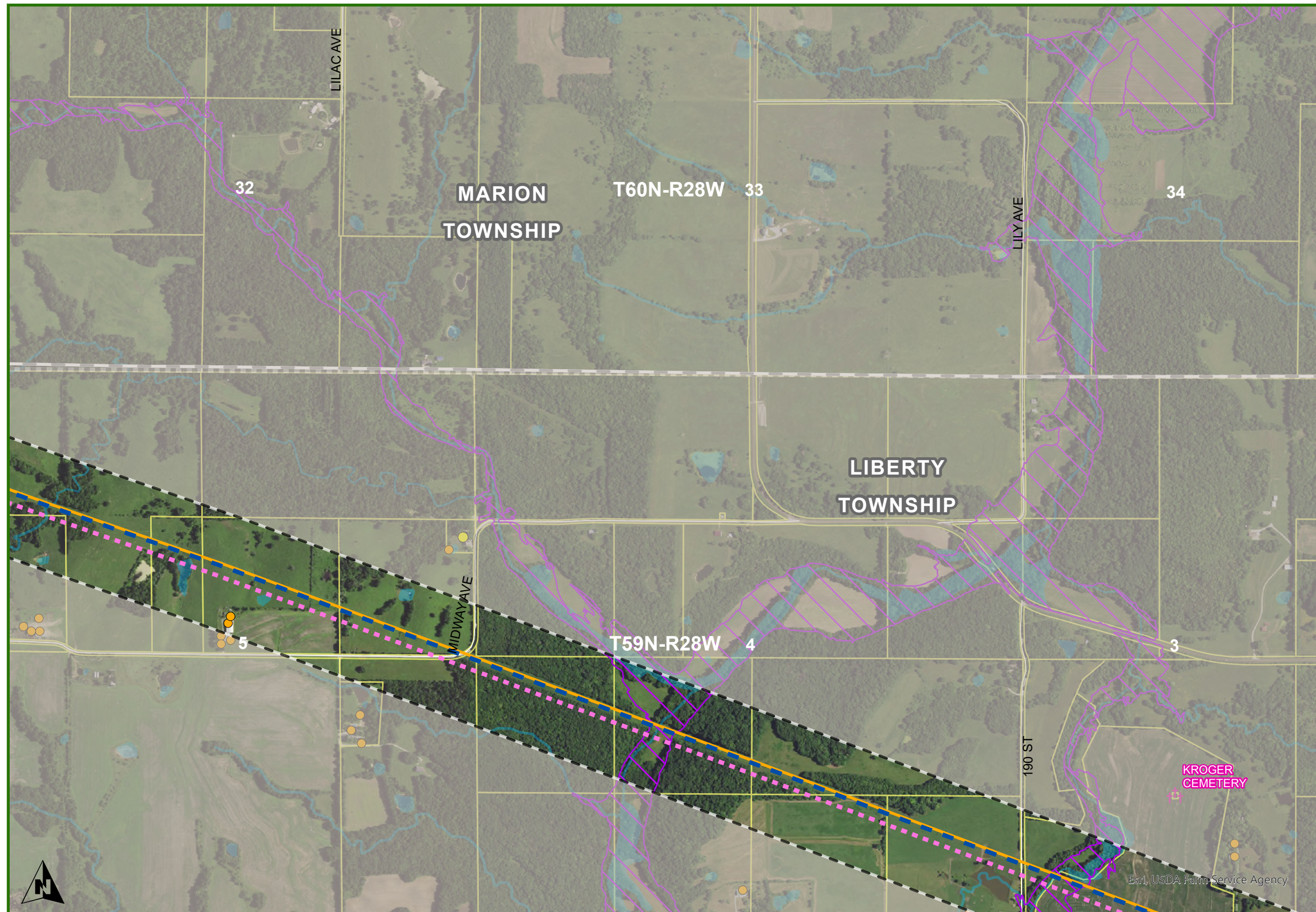
DISCLAIMER: The route depicted on this map is the route ATXI is proposing to utilize for purposes of the project. Final route may be adjusted during regulatory approval process and siting development and is therefore subject to change.

Schedule DS-D1, Appendix A-5



1 inch equals 2000 feet when printed at 11x17

Date: 12/5/2024

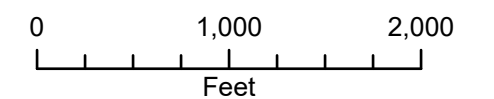


**Daviess County
Marion & Liberty Townships**

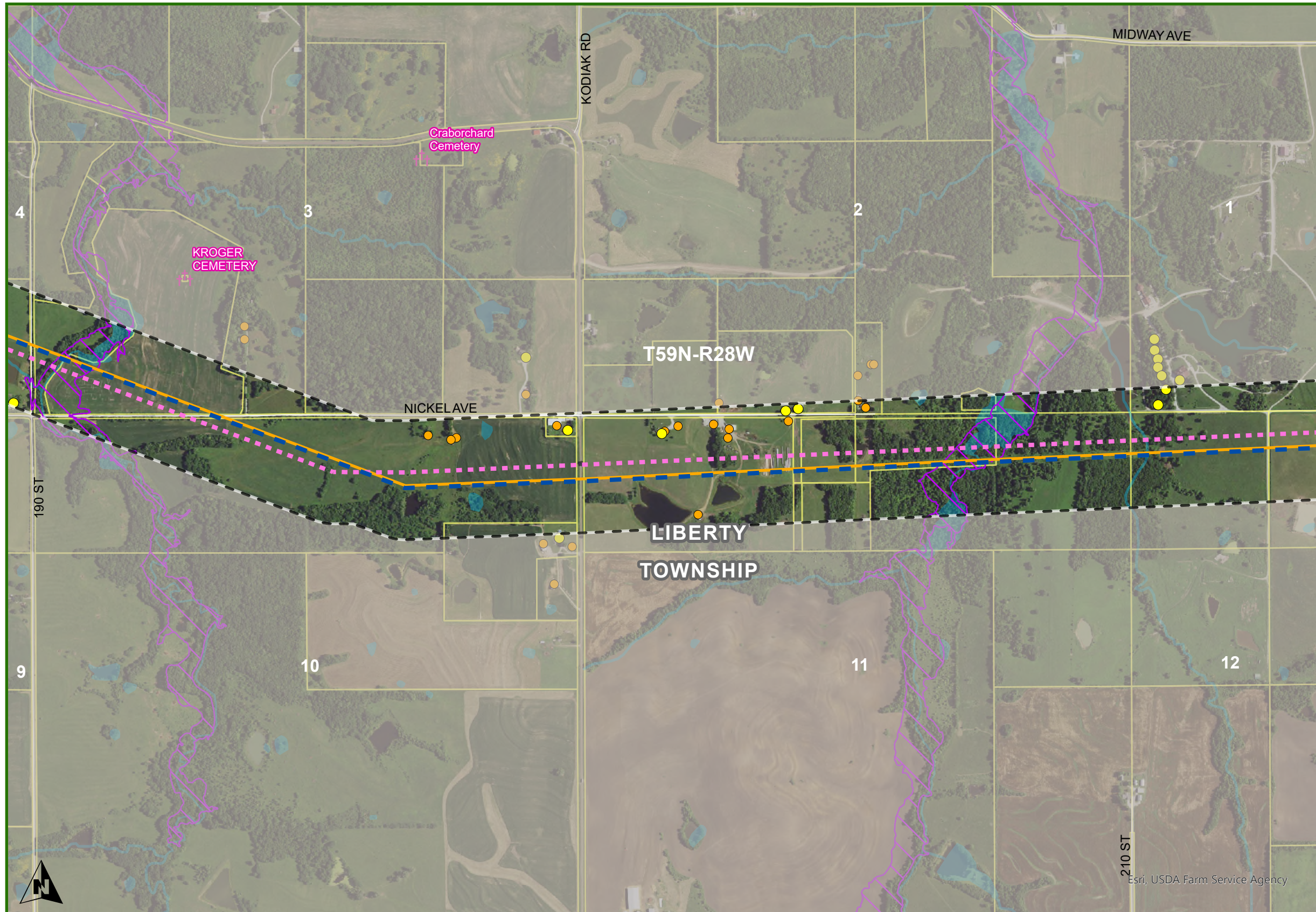
- DENNY TO ZACHARY
- DOUBLE CIRCUIT PROPOSED CENTERLINE
 - SINGLE CIRCUIT PROPOSED CENTERLINE
 - ▭ NOTIFICATION CORRIDOR
 - ▭ OUTSIDE NOTIFICATION CORRIDOR
- EXISTING ELECTRIC LINES
- 161 KV
- EXISTING FEATURES
- ▭ STATE BOUNDARY
 - ▭ COUNTY
 - ▭ TOWNSHIPS
 - ▭ PLSS TOWNSHIP
 - ▭ PARCEL
 - WATER
 - NON-RESIDENCE
 - RESIDENCE
 - † CEMETERY
 - ▭ FLOOD ZONE HAZARDS

DISCLAIMER: The route depicted on this map is the route ATXI is proposing to utilize for purposes of the project. Final route may be adjusted during regulatory approval process and siting development and is therefore subject to change.

Schedule DS-D1, Appendix A-5



1 inch equals 2000 feet when printed at 11x17



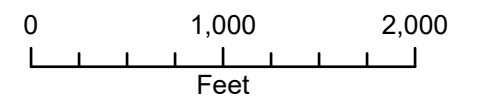
**Daviess County
Liberty Township**

- DENNY TO ZACHARY
 - DOUBLE CIRCUIT PROPOSED CENTERLINE
 - SINGLE CIRCUIT PROPOSED CENTERLINE
 - ▭ NOTIFICATION CORRIDOR
 - ▭ OUTSIDE NOTIFICATION CORRIDOR
- EXISTING ELECTRIC LINES
 - 161 KV
- ▭ STATE BOUNDARY
- ▭ COUNTY
- ▭ TOWNSHIPS
- ▭ PLSS TOWNSHIP
- ▭ PARCEL
- WATER
- NON-RESIDENCE
- RESIDENCE
- † CEMETERY
- ▭ FLOOD ZONE HAZARDS



Esri, USDA Farm Service Agency

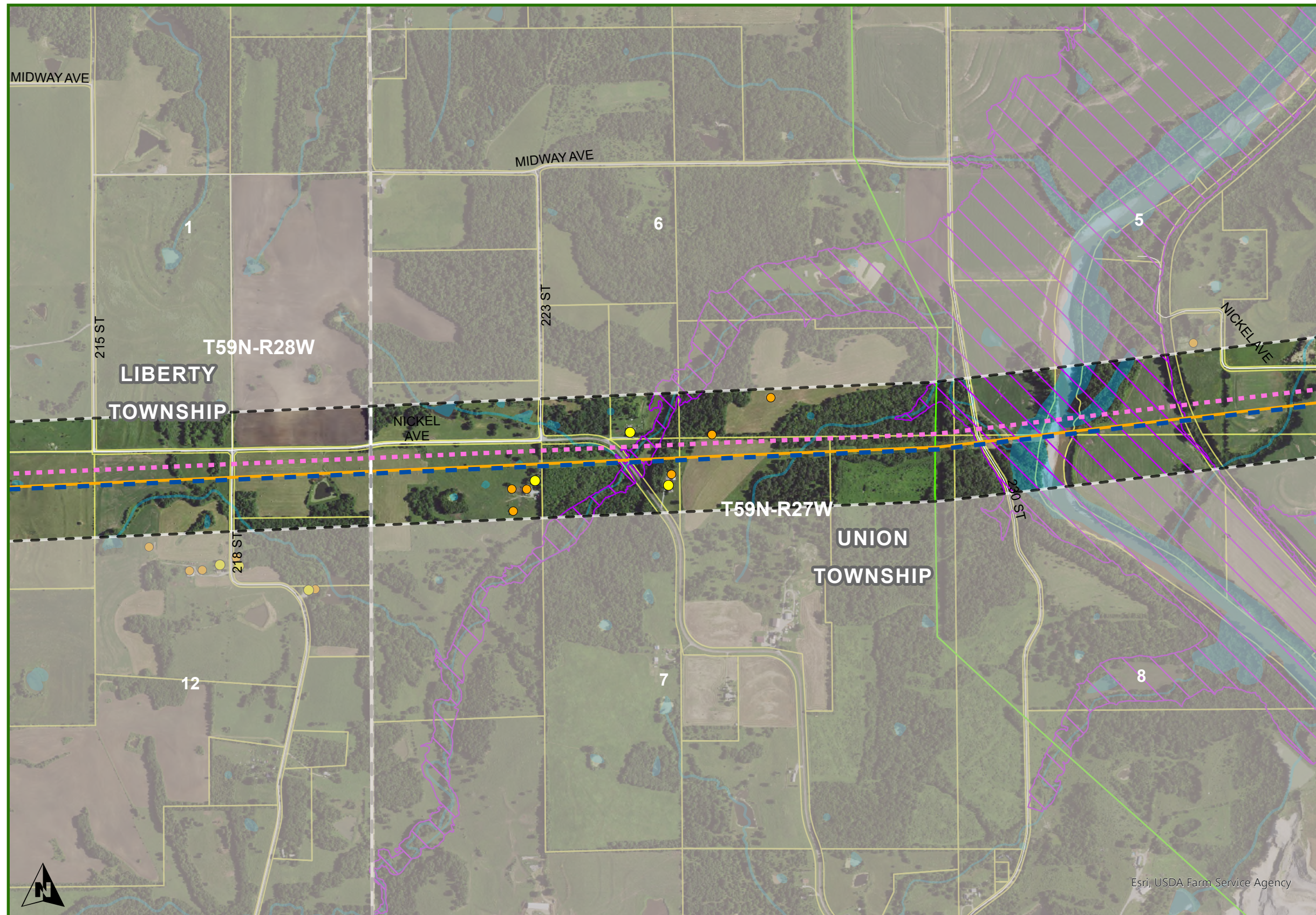
Schedule DS-D1, Appendix A-5



DISCLAIMER: The route depicted on this map is the route ATXI is proposing to utilize for purposes of the project. Final route may be adjusted during regulatory approval process and siting development and is therefore subject to change.

1 inch equals 2000 feet when printed at 11x17

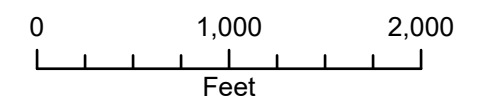
Date: 12/5/2024



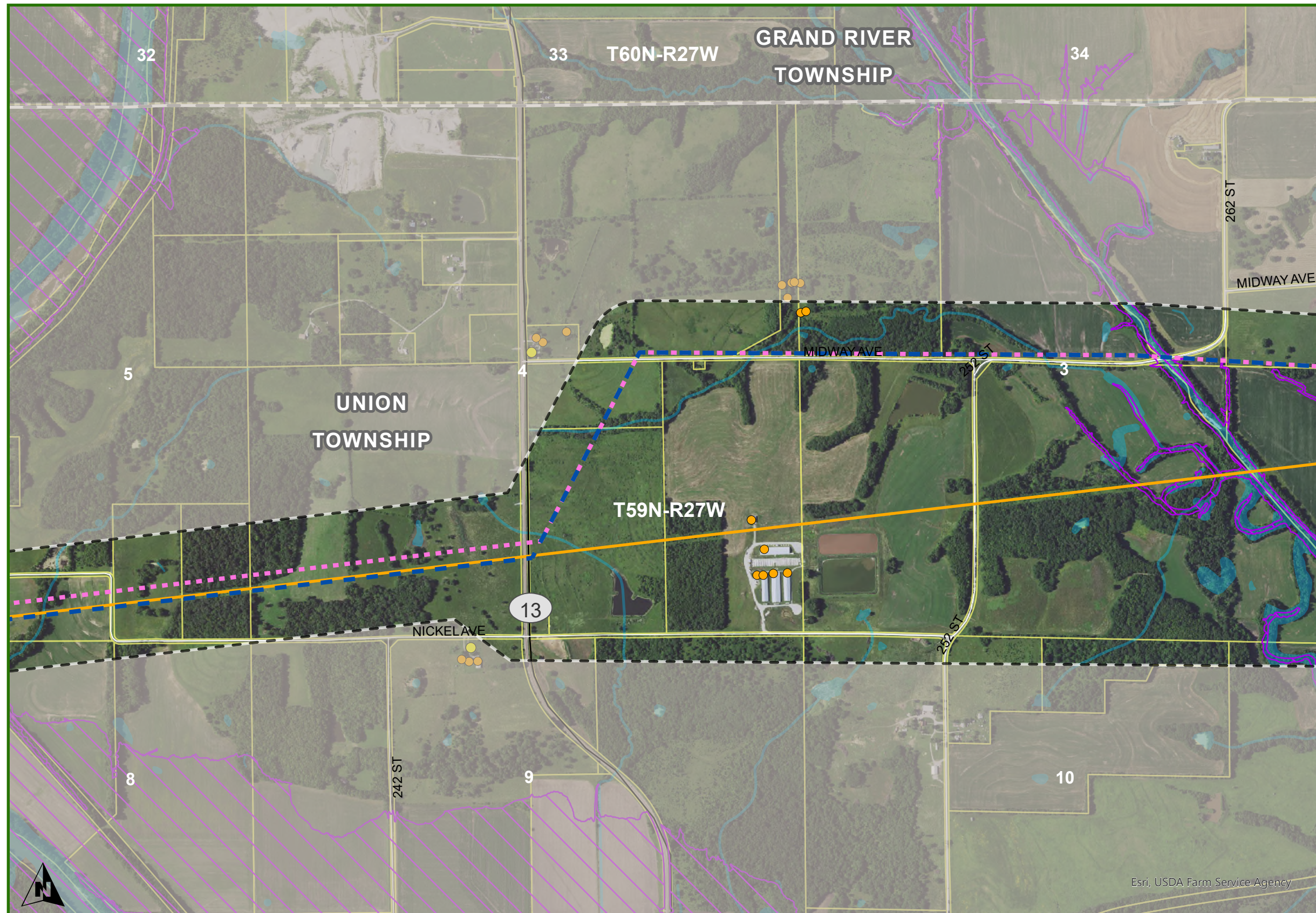
- Daviess County
Liberty & Union Townships**
- DENNY TO ZACHARY
 - DOUBLE CIRCUIT PROPOSED CENTERLINE
 - SINGLE CIRCUIT PROPOSED CENTERLINE
 - NOTIFICATION CORRIDOR
 - OUTSIDE NOTIFICATION CORRIDOR
 - EXISTING ELECTRIC LINES
 - 69 KV
 - 161 KV
 - STATE BOUNDARY
 - COUNTY
 - TOWNSHIPS
 - PLSS TOWNSHIP
 - PARCEL
 - WATER
 - NON-RESIDENCE
 - RESIDENCE
 - FLOOD ZONE HAZARDS

DISCLAIMER: The route depicted on this map is the route ATXI is proposing to utilize for purposes of the project. Final route may be adjusted during regulatory approval process and siting development and is therefore subject to change.

Schedule DS-D1, Appendix A-5



1 inch equals 2000 feet when printed at 11x17



**Daviess County
Union Township**

DENNY TO ZACHARY

- DOUBLE CIRCUIT PROPOSED CENTERLINE
- SINGLE CIRCUIT PROPOSED CENTERLINE
- ▭ NOTIFICATION CORRIDOR
- ▭ OUTSIDE NOTIFICATION CORRIDOR

EXISTING ELECTRIC LINES

- 161 KV

STATE BOUNDARY

COUNTY

TOWNSHIPS

PLSS TOWNSHIP

PARCEL

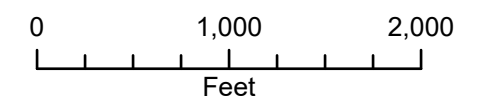
WATER

- NON-RESIDENCE
- RESIDENCE

FLOOD ZONE HAZARDS

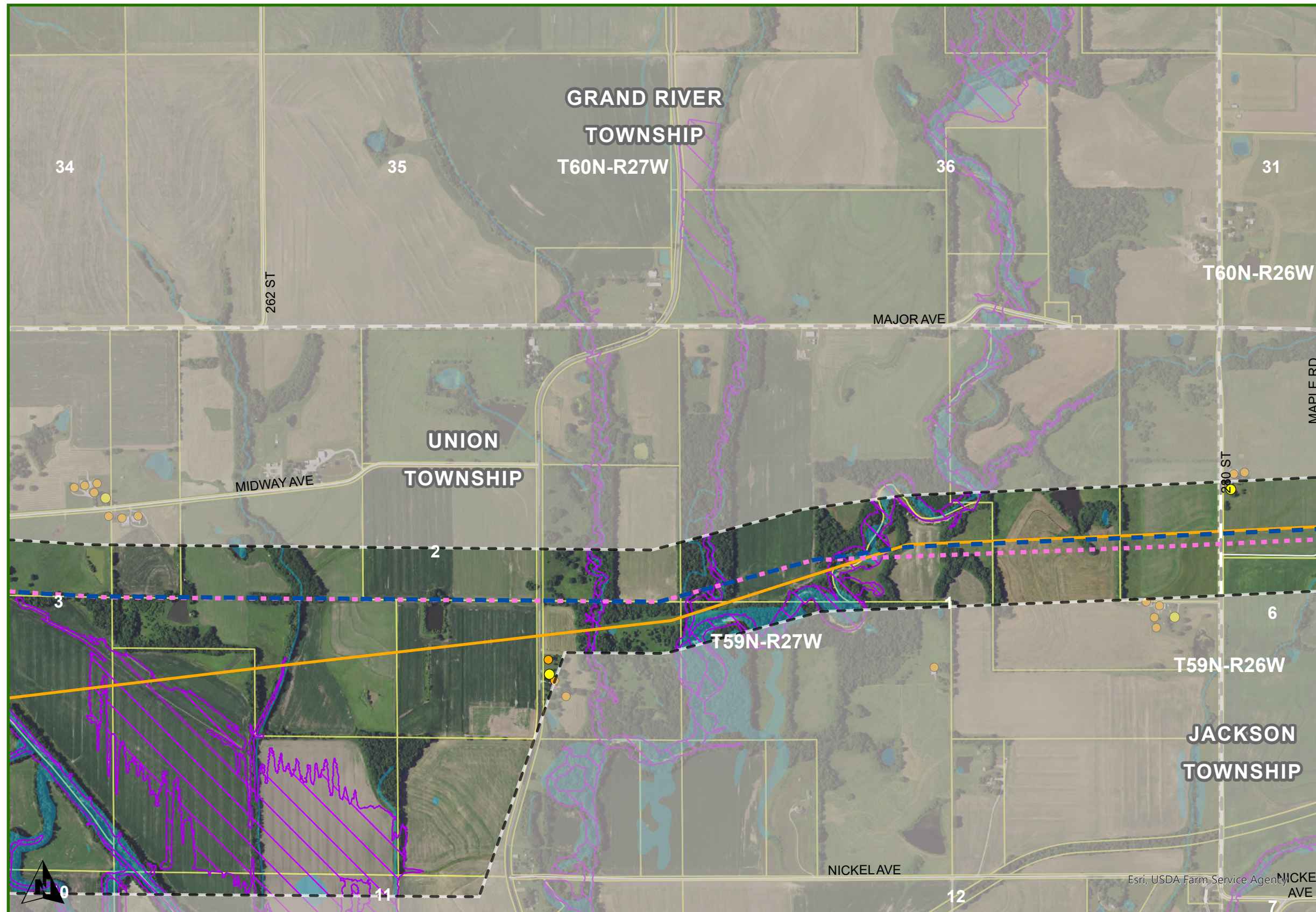
DISCLAIMER: The route depicted on this map is the route ATXI is proposing to utilize for purposes of the project. Final route may be adjusted during regulatory approval process and siting development and is therefore subject to change.

Schedule DS-D1, Appendix A-5



1 inch equals 2000 feet when printed at 11x17

Date: 12/5/2024

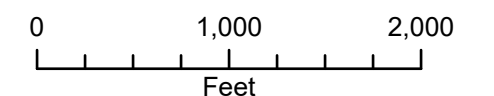


**Daviess County
Union Township**

- DENNY TO ZACHARY
- ■ DOUBLE CIRCUIT PROPOSED CENTERLINE
 - ■ SINGLE CIRCUIT PROPOSED CENTERLINE
 - ▭ NOTIFICATION CORRIDOR
 - ▭ OUTSIDE NOTIFICATION CORRIDOR
- EXISTING ELECTRIC LINES
- 161 KV
- STATE BOUNDARY
- ▭ COUNTY
 - ▭ TOWNSHIPS
 - ▭ PLSS TOWNSHIP
- PARCEL
- WATER
 - NON-RESIDENCE
 - RESIDENCE
 - ▭ FLOOD ZONE HAZARDS

DISCLAIMER: The route depicted on this map is the route ATXI is proposing to utilize for purposes of the project. Final route may be adjusted during regulatory approval process and siting development and is therefore subject to change.

Schedule DS-D1, Appendix A-5



1 inch equals 2000 feet when printed at 11x17

Date: 12/5/2024



**Daviess County
Jackson Township**

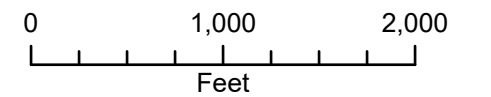
- DENNY TO ZACHARY
 - DOUBLE CIRCUIT PROPOSED CENTERLINE
 - SINGLE CIRCUIT PROPOSED CENTERLINE
 - ▭ NOTIFICATION CORRIDOR
 - ▭ OUTSIDE NOTIFICATION CORRIDOR
- EXISTING ELECTRIC LINES
 - 161 KV
- ▭ STATE BOUNDARY
- ▭ COUNTY
- ▭ TOWNSHIPS
- ▭ PLSS TOWNSHIP
- ▭ PARCEL
- WATER
- NON-RESIDENCE
- RESIDENCE
- ▭ FLOOD ZONE HAZARDS



Esri, USDA Farm Service Agency
NICKEL AVE

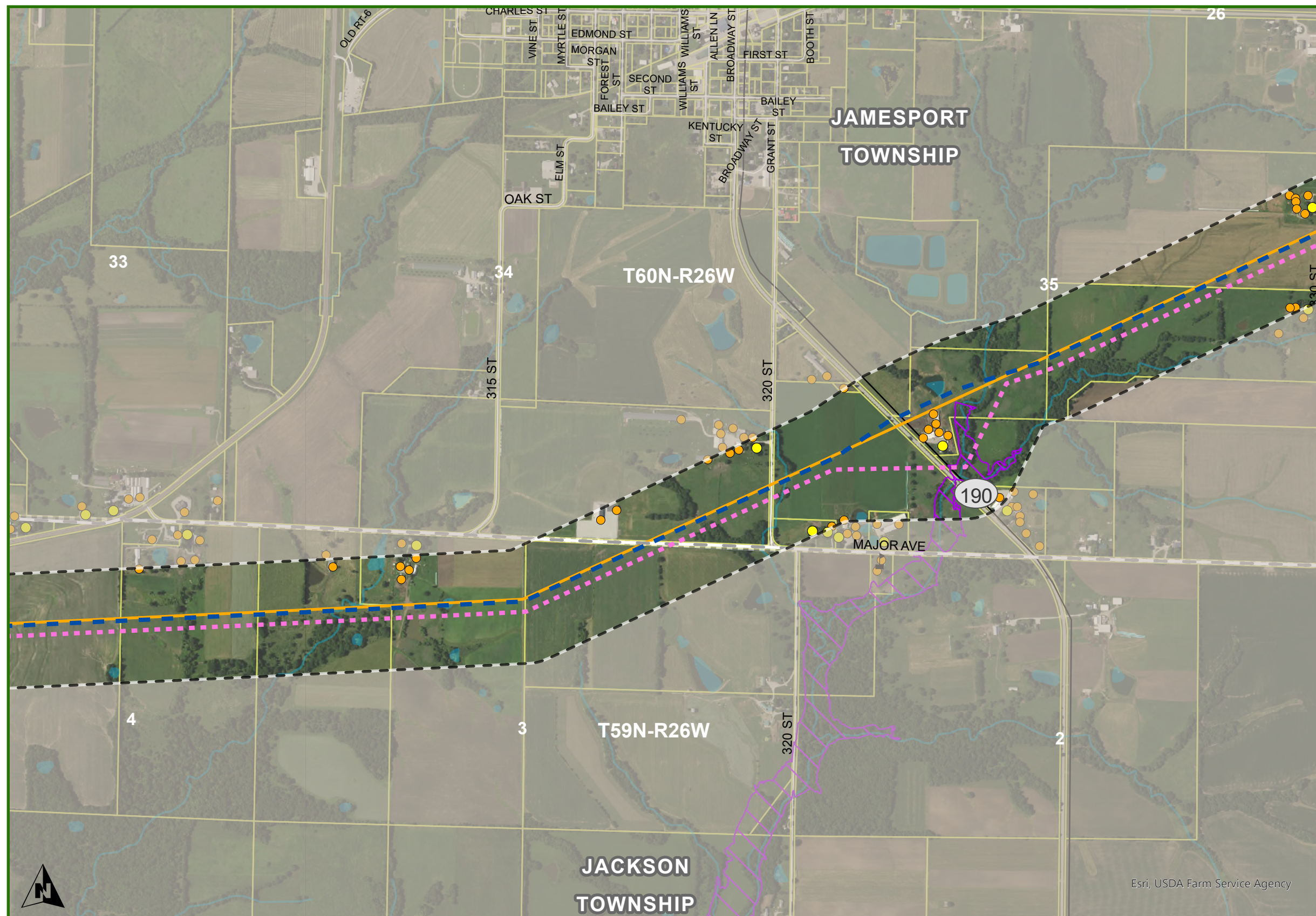
DISCLAIMER: The route depicted on this map is the route ATXI is proposing to utilize for purposes of the project. Final route may be adjusted during regulatory approval process and siting development and is therefore subject to change.

Schedule DS-D1, Appendix A-5



1 inch equals 2000 feet when printed at 11x17

Date: 12/5/2024



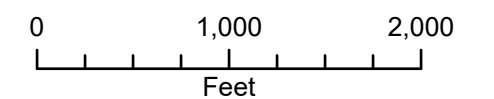
Daviess County
Jackson & Jamesport Township

- DENNY TO ZACHARY
- DOUBLE CIRCUIT PROPOSED CENTERLINE
 - SINGLE CIRCUIT PROPOSED CENTERLINE
 - ▬ NOTIFICATION CORRIDOR
 - ▬ OUTSIDE NOTIFICATION CORRIDOR
- EXISTING ELECTRIC LINES
- 161 KV
- STATE BOUNDARY
- ▬ COUNTY
 - ▬ TOWNSHIPS
 - ▬ PLSS TOWNSHIP
- PARCEL
- WATER
- NON-RESIDENCE
 - RESIDENCE
 - 🏫 SCHOOL
 - 🏫 MO_2016_PRIVATE_SCHOOLS
 - ▬ FLOOD_ZONE_HAZARDS



Esri, USDA Farm Service Agency

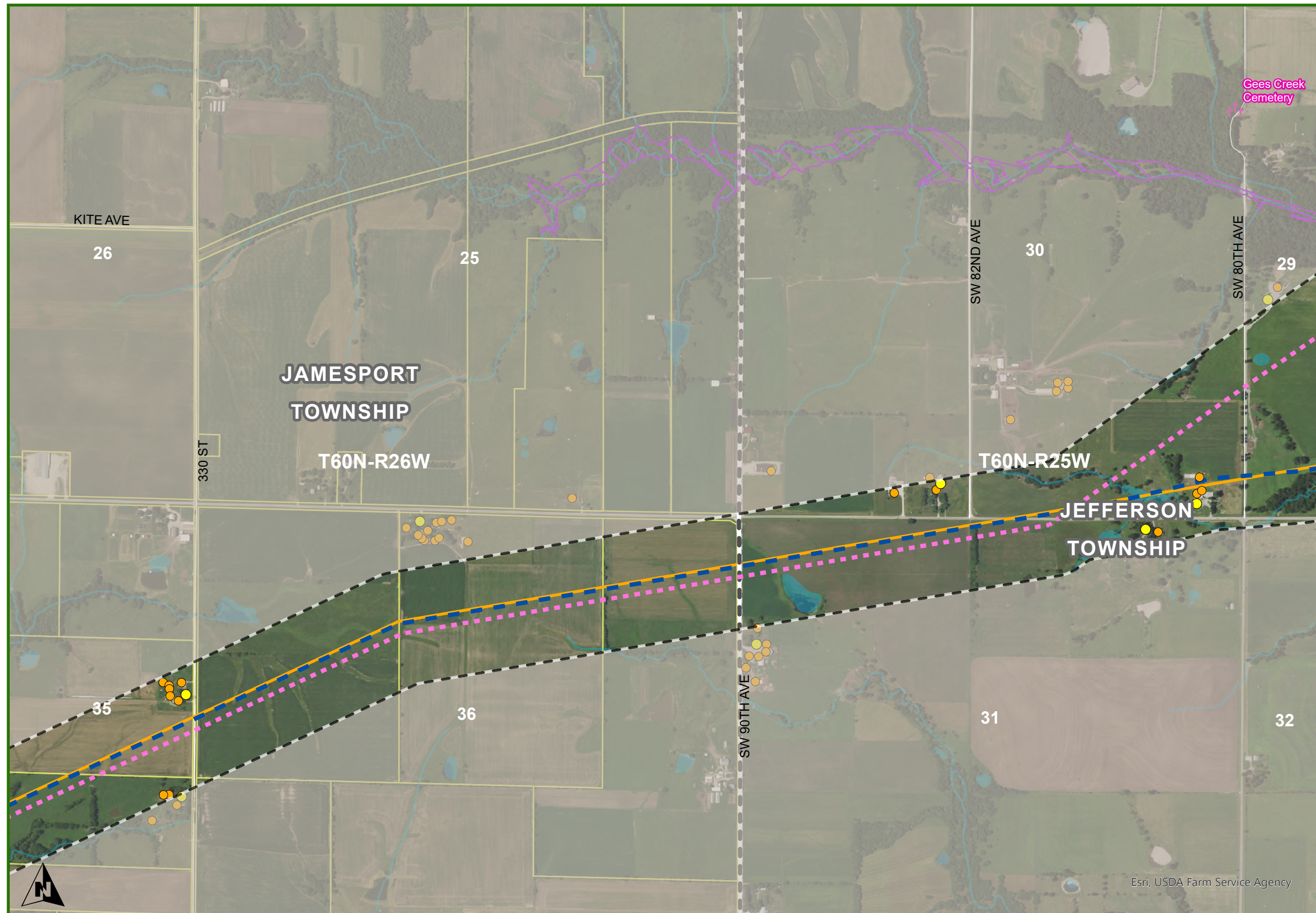
Schedule DS-D1, Appendix A-5



DISCLAIMER: The route depicted on this map is the route ATXI is proposing to utilize for purposes of the project. Final route may be adjusted during regulatory approval process and siting development and is therefore subject to change.

1 inch equals 2000 feet when printed at 11x17

Date: 12/5/2024

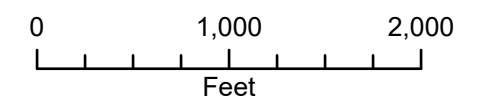


Daviess & Grundy Counties
Jamesport & Jefferson Townships

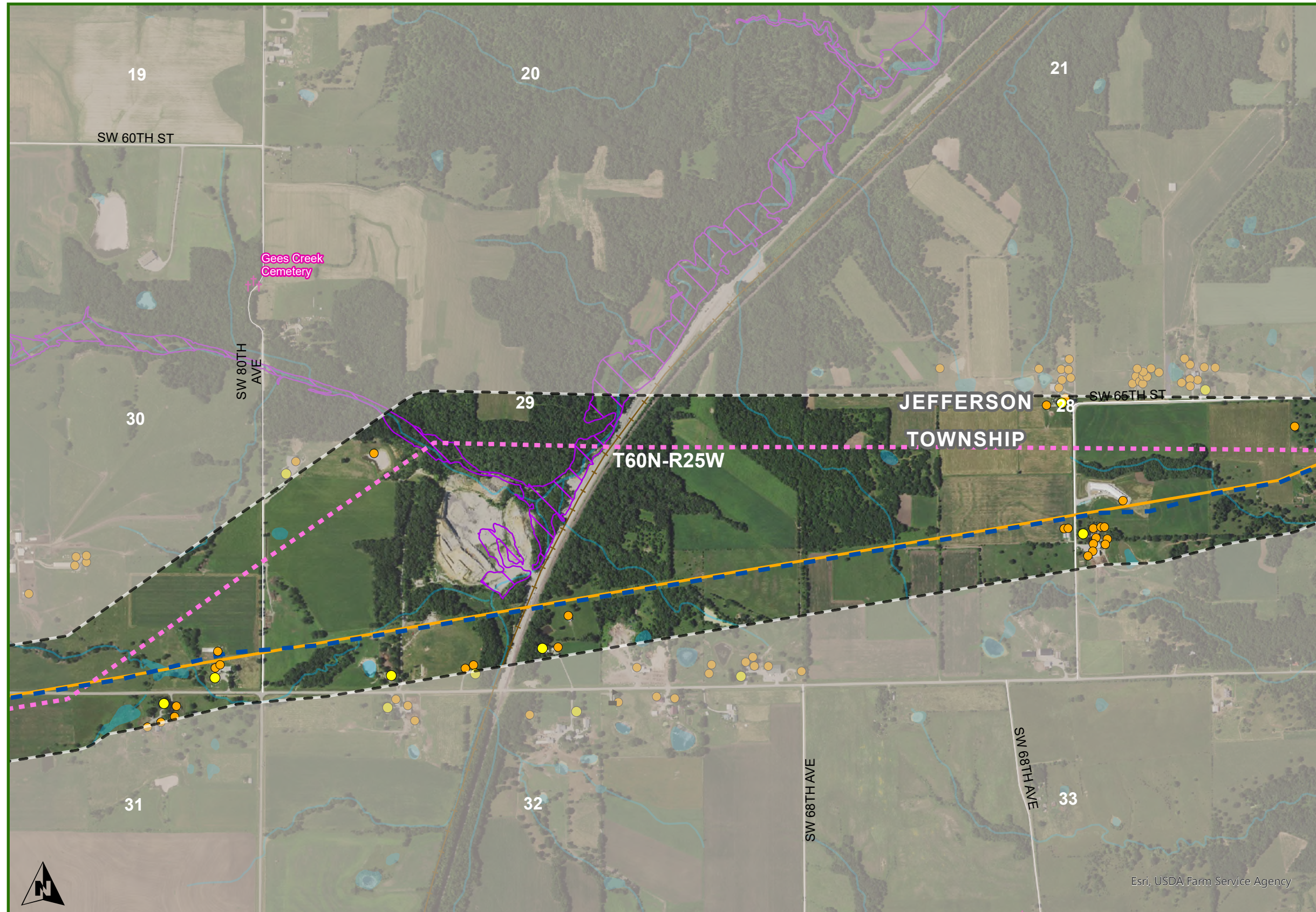
- DENNY TO ZACHARY
- DOUBLE CIRCUIT PROPOSED CENTERLINE
 - SINGLE CIRCUIT PROPOSED CENTERLINE
 - ▭ NOTIFICATION CORRIDOR
 - ▭ OUTSIDE NOTIFICATION CORRIDOR
- EXISTING ELECTRIC LINES
- 161 KV
- STATE BOUNDARY
- ▭ COUNTY
 - ▭ TOWNSHIPS
 - ▭ PLSS TOWNSHIP
- PARCEL
- WATER
- NON-RESIDENCE
 - RESIDENCE
 - † CEMETERY
 - ▭ FLOOD ZONE HAZARDS

DISCLAIMER: The route depicted on this map is the route ATXI is proposing to utilize for purposes of the project. Final route may be adjusted during regulatory approval process and siting development and is therefore subject to change.

Schedule DS-D1, Appendix A-5



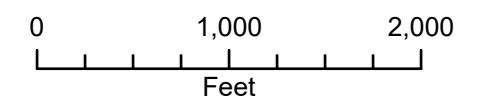
1 inch equals 2000 feet when printed at 11x17



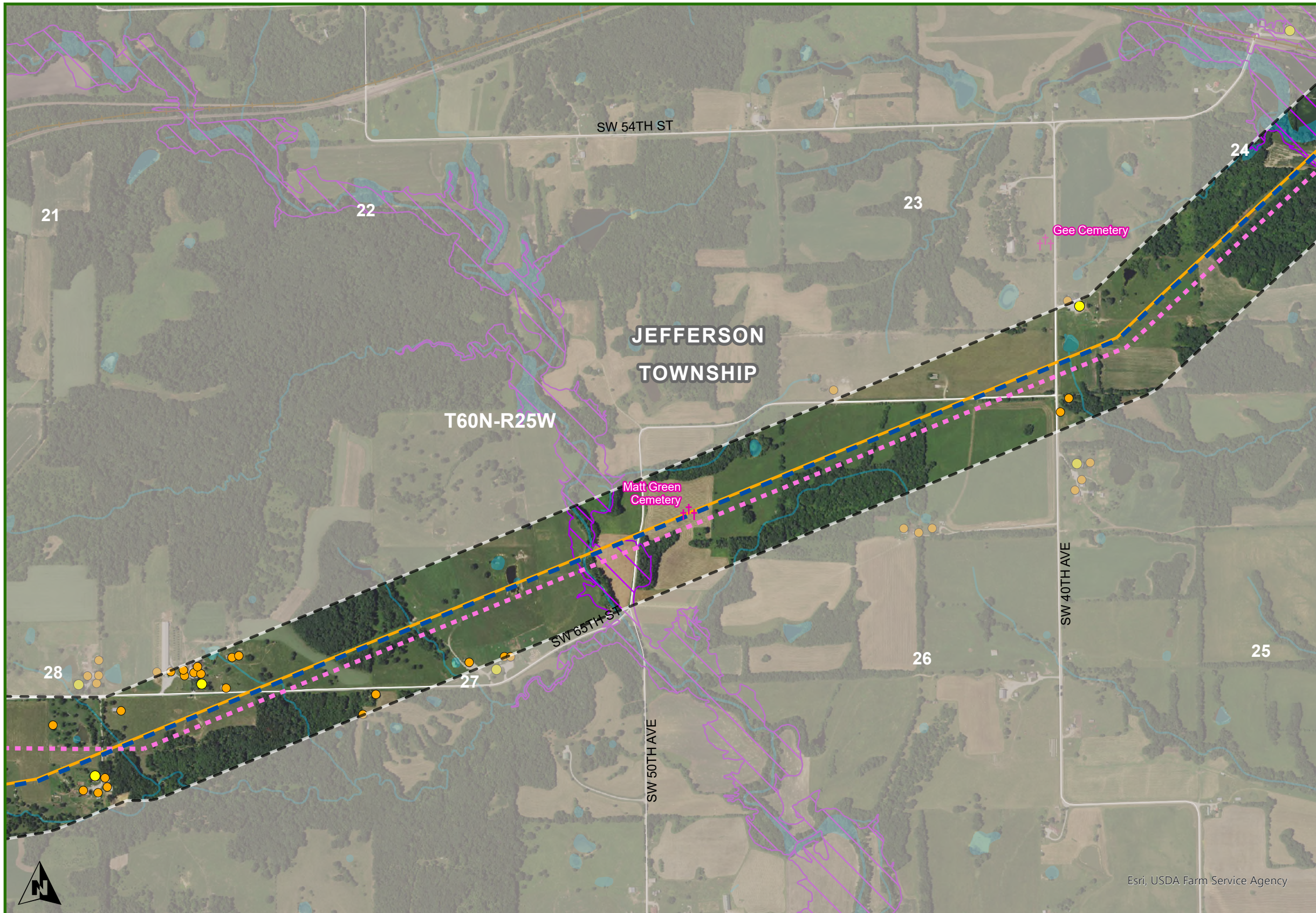
- Grundy County
Jefferson Township**
- DENNY TO ZACHARY
- DOUBLE CIRCUIT PROPOSED CENTERLINE
 - SINGLE CIRCUIT PROPOSED CENTERLINE
 - ▭ NOTIFICATION CORRIDOR
 - ▭ OUTSIDE NOTIFICATION CORRIDOR
- EXISTING ELECTRIC LINES
- 161 KV
- RRCL_MIDWEST_LAMBERT NET
- RAILROAD
 - ▭ STATE BOUNDARY
 - ▭ COUNTY
 - ▭ TOWNSHIPS
 - ▭ PLSS TOWNSHIP
 - WATER
 - NON-RESIDENCE
 - RESIDENCE
 - MO_2016_PRIVATE_SCHOOLS
 - †† CEMETERY
 - ▭ FLOOD_ZONE_HAZARDS

DISCLAIMER: The route depicted on this map is the route ATXI is proposing to utilize for purposes of the project. Final route may be adjusted during regulatory approval process and siting development and is therefore subject to change.

Schedule DS-D1, Appendix A-5



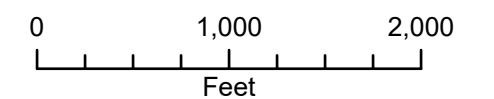
1 inch equals 2000 feet when printed at 11x17



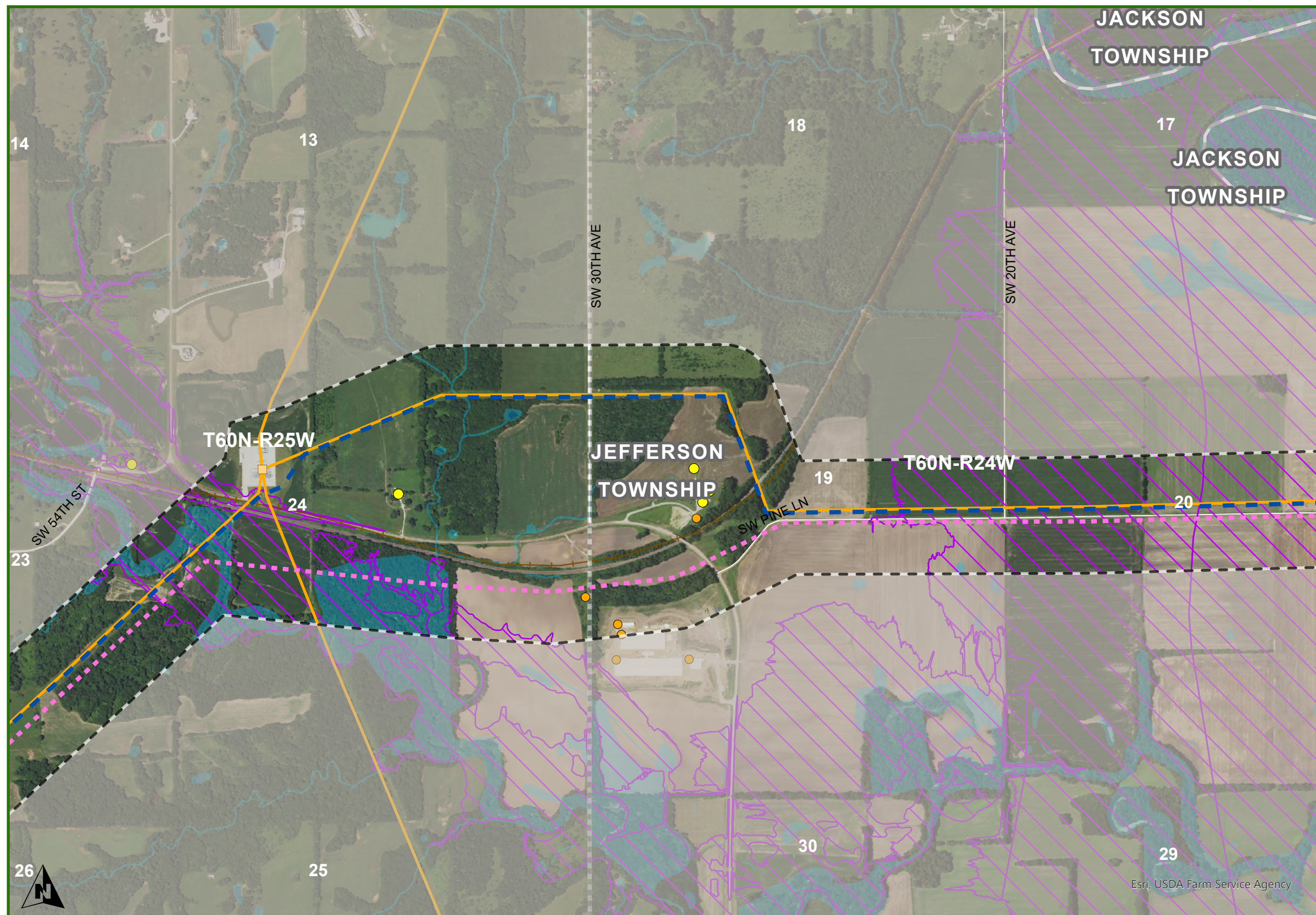
- Grundy County
Jefferson Township**
- DENNY TO ZACHARY
 - DOUBLE CIRCUIT PROPOSED CENTERLINE
 - SINGLE CIRCUIT PROPOSED CENTERLINE
 - NOTIFICATION CORRIDOR
 - OUTSIDE NOTIFICATION CORRIDOR
 - EXISTING ELECTRIC LINES
 - 161 KV
 - RRCL_MIDWEST_LAMBERT NET
 - RAILROAD
 - STATE BOUNDARY
 - COUNTY
 - TOWNSHIPS
 - PLSS TOWNSHIP
 - WATER
 - NON-RESIDENCE
 - RESIDENCE
 - CEMETERY
 - FLOOD ZONE HAZARDS

DISCLAIMER: The route depicted on this map is the route ATXI is proposing to utilize for purposes of the project. Final route may be adjusted during regulatory approval process and siting development and is therefore subject to change.

Schedule DS-D1, Appendix A-5



1 inch equals 2000 feet when printed at 11x17



**Grundy County
Jefferson Township**

DENNY TO ZACHARY

- DOUBLE CIRCUIT PROPOSED CENTERLINE
- SINGLE CIRCUIT PROPOSED CENTERLINE
- ▭ NOTIFICATION CORRIDOR
- ▭ OUTSIDE NOTIFICATION CORRIDOR
- NON-PROJECT SUBSTATIONS

EXISTING ELECTRIC LINES

- 161 KV

RRCL_MIDWEST_LAMBERT
NET

- RAILROAD
- ▭ STATE BOUNDARY
- ▭ COUNTY
- ▭ TOWNSHIPS
- ▭ PLSS TOWNSHIP

WATER

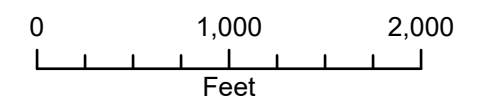
- NON-RESIDENCE
- RESIDENCE
- ▭ FLOOD ZONE HAZARDS



Esri, USDA Farm Service Agency

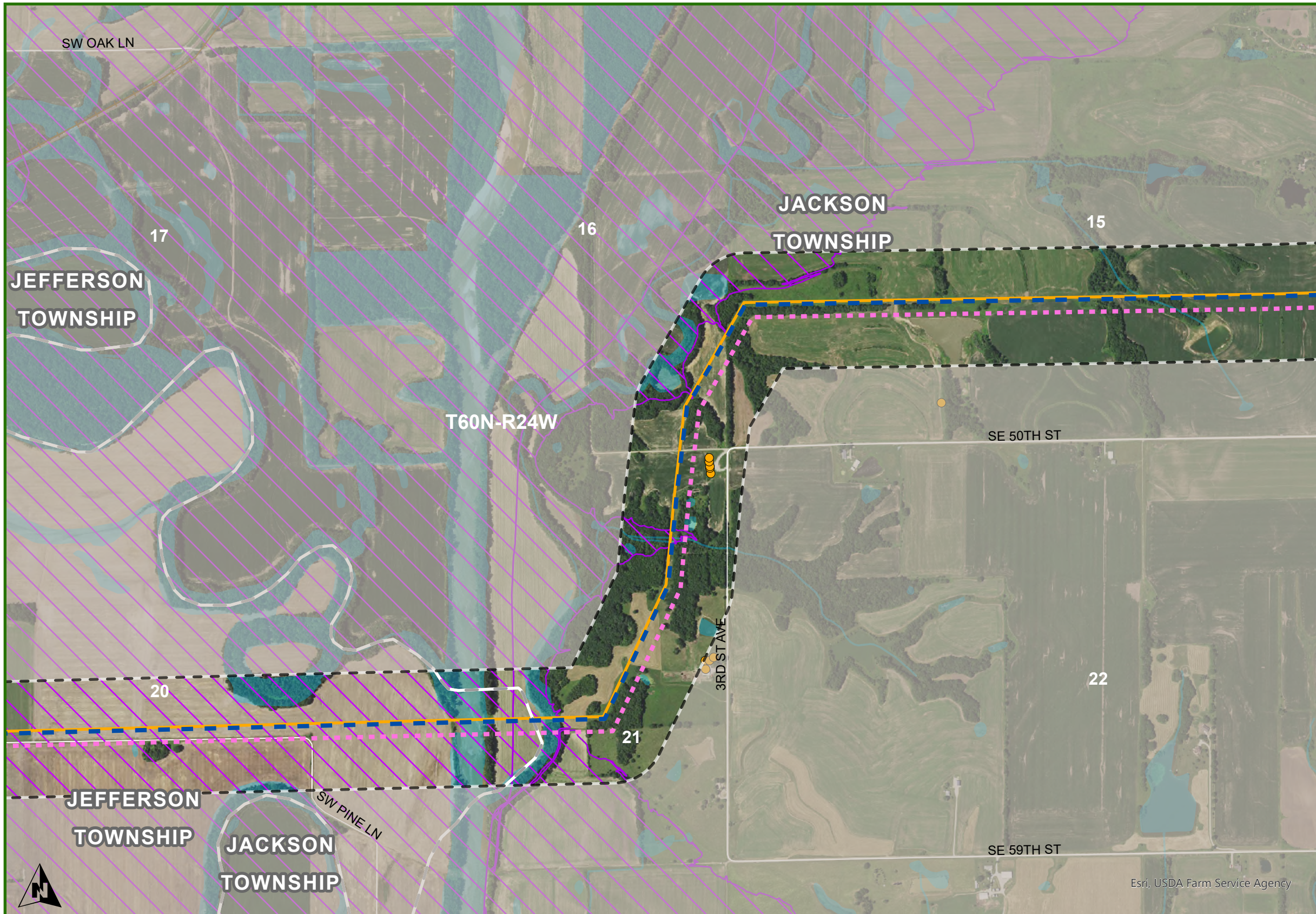
DISCLAIMER: The route depicted on this map is the route ATXI is proposing to utilize for purposes of the project. Final route may be adjusted during regulatory approval process and siting development and is therefore subject to change.

Schedule DS-D1, Appendix A-5



1 inch equals 2000 feet when printed at 11x17

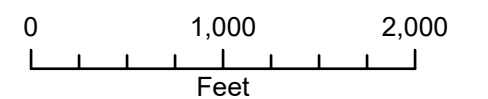
Date: 12/5/2024



- Grundy County
Jackson Township**
- DENNY TO ZACHARY
 - DOUBLE CIRCUIT PROPOSED CENTERLINE
 - SINGLE CIRCUIT PROPOSED CENTERLINE
 - ▭ NOTIFICATION CORRIDOR
 - ▭ OUTSIDE NOTIFICATION CORRIDOR
 - EXISTING ELECTRIC LINES
 - 161 KV
 - RRCL_MIDWEST_LAMBERT NET
 - RAILROAD
 - STATE BOUNDARY
 - COUNTY
 - TOWNSHIPS
 - PLSS TOWNSHIP
 - WATER
 - NON-RESIDENCE
 - RESIDENCE
 - FLOOD ZONE HAZARDS

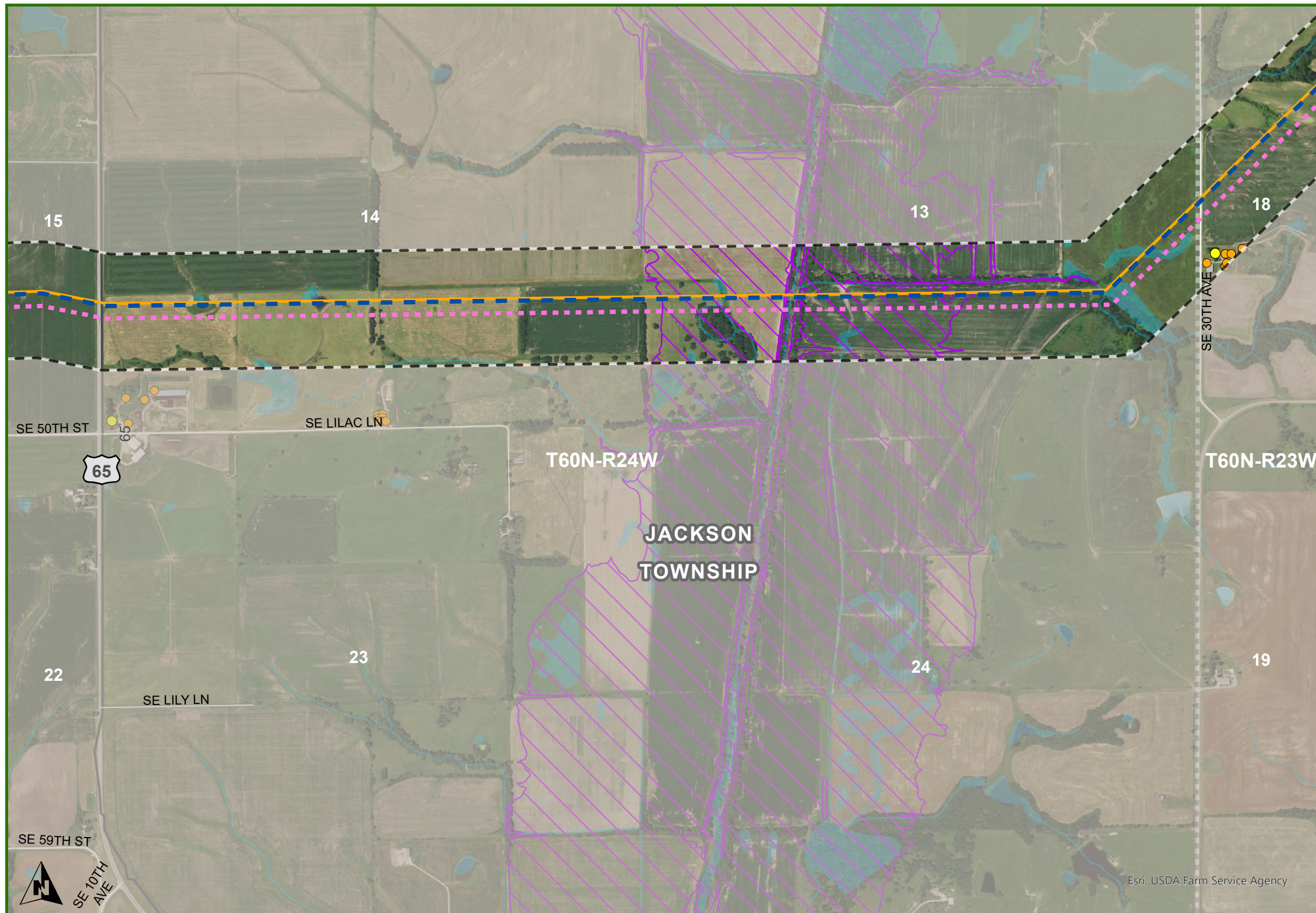
DISCLAIMER: The route depicted on this map is the route ATXI is proposing to utilize for purposes of the project. Final route may be adjusted during regulatory approval process and siting development and is therefore subject to change.

Schedule DS-D1, Appendix A-5



1 inch equals 2000 feet when printed at 11x17

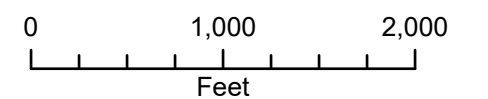
Date: 12/5/2024



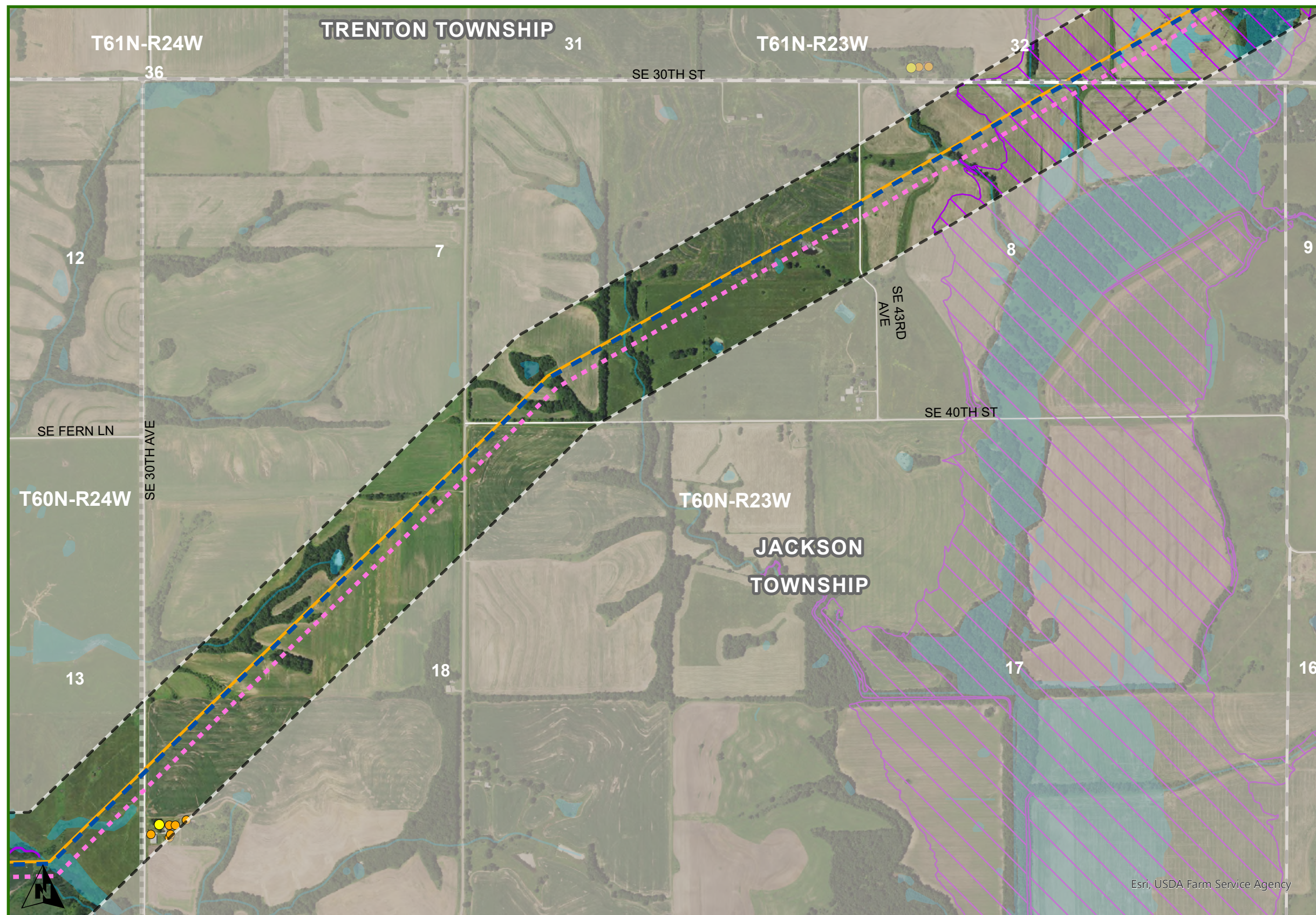
- Grundy County
Jackson Township**
- DENNY TO ZACHARY
 - DOUBLE CIRCUIT PROPOSED CENTERLINE
 - SINGLE CIRCUIT PROPOSED CENTERLINE
 - NOTIFICATION CORRIDOR
 - OUTSIDE NOTIFICATION CORRIDOR
 - EXISTING ELECTRIC LINES
 - 161 KV
 - STATE BOUNDARY
 - COUNTY
 - TOWNSHIPS
 - PLSS TOWNSHIP
 - WATER
 - NON-RESIDENCE
 - RESIDENCE
 - FLOOD ZONE HAZARDS

DISCLAIMER: The route depicted on this map is the route ATXI is proposing to utilize for purposes of the project. Final route may be adjusted during regulatory approval process and siting development and is therefore subject to change.

Schedule DS-D1, Appendix A-5



1 inch equals 2000 feet when printed at 11x17



**Grundy County
Jackson Township**

DENNY TO ZACHARY

- DOUBLE CIRCUIT PROPOSED CENTERLINE
- SINGLE CIRCUIT PROPOSED CENTERLINE
- ▬ NOTIFICATION CORRIDOR
- ▬ OUTSIDE NOTIFICATION CORRIDOR

EXISTING ELECTRIC LINES

- 161 KV

STATE BOUNDARY

COUNTY

TOWNSHIPS

PLSS TOWNSHIP

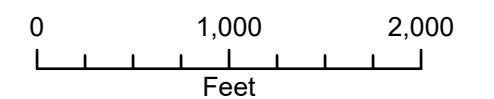
WATER

- NON-RESIDENCE
- RESIDENCE

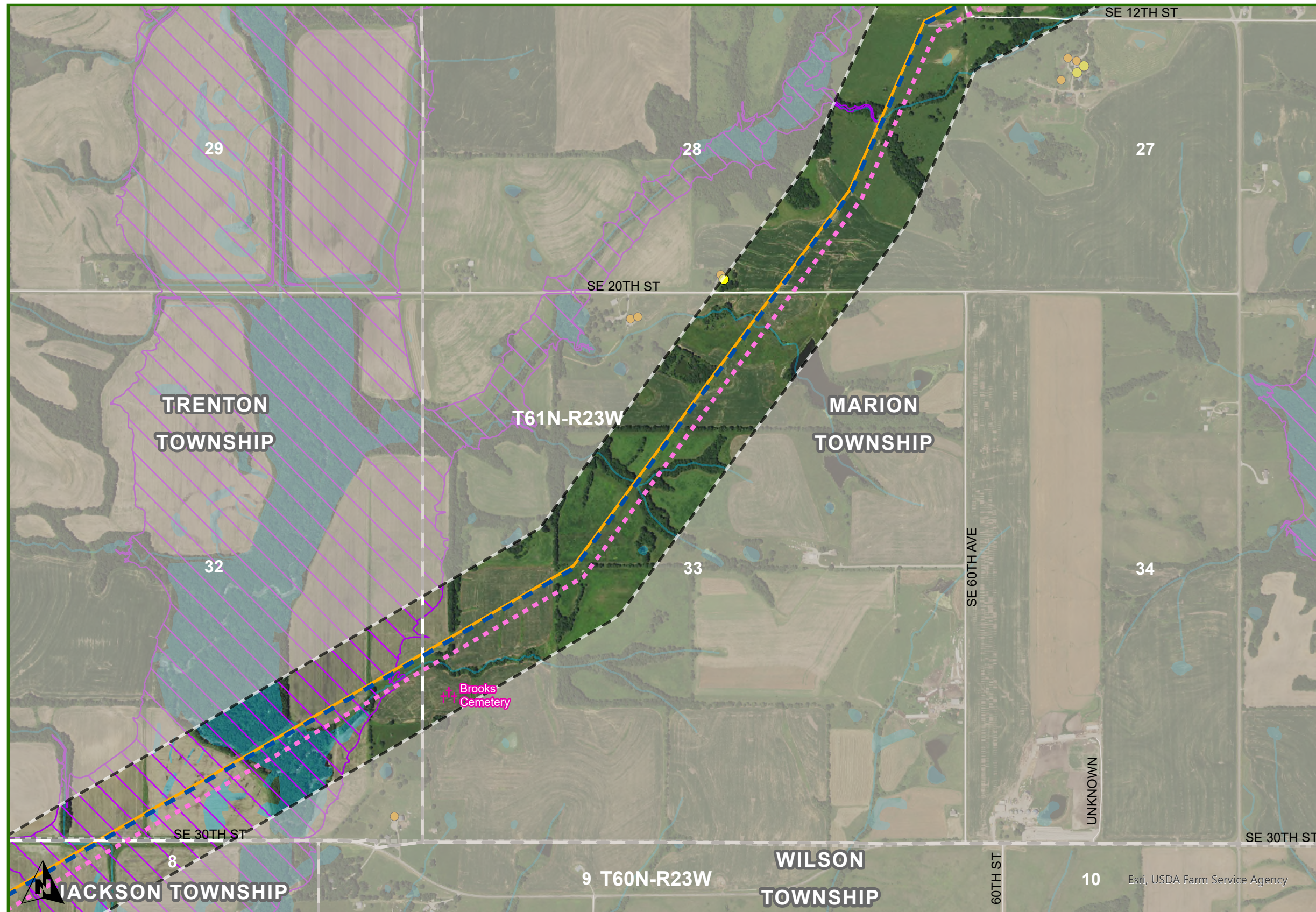
FLOOD ZONE HAZARDS

DISCLAIMER: The route depicted on this map is the route ATXI is proposing to utilize for purposes of the project. Final route may be adjusted during regulatory approval process and siting development and is therefore subject to change.

Schedule DS-D1, Appendix A-5



1 inch equals 2000 feet when printed at 11x17



**Grundy County
Trenton & Marion Townships**

DENNY TO ZACHARY

- DOUBLE CIRCUIT PROPOSED CENTERLINE
- SINGLE CIRCUIT PROPOSED CENTERLINE
- ▭ NOTIFICATION CORRIDOR
- ▭ OUTSIDE NOTIFICATION CORRIDOR

EXISTING ELECTRIC LINES

- 161 KV

STATE BOUNDARY

COUNTY

TOWNSHIPS

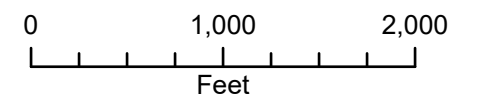
PLSS TOWNSHIP

WATER

- NON-RESIDENCE
- RESIDENCE
- †† CEMETERY
- ▭ FLOOD ZONE HAZARDS

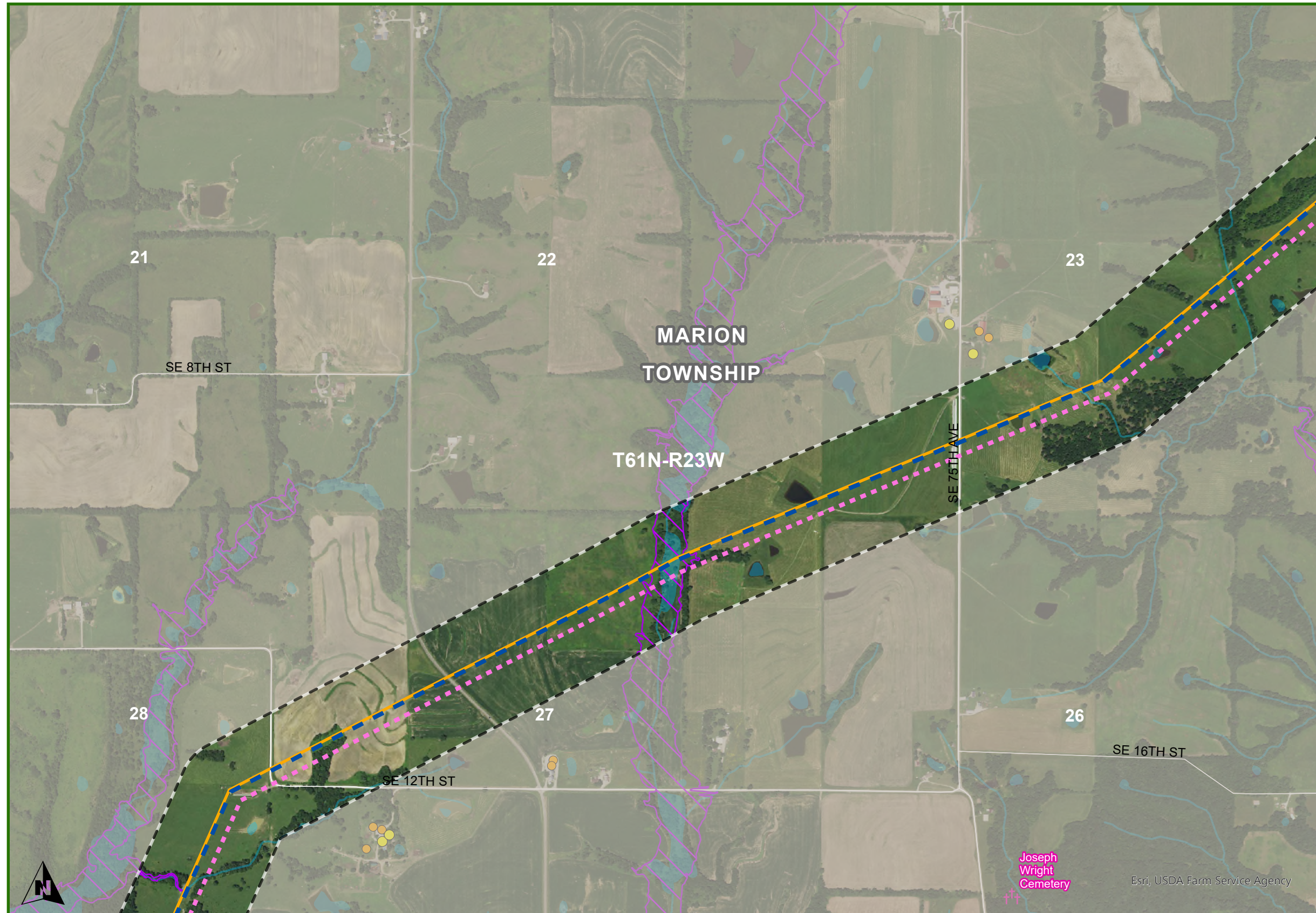
DISCLAIMER: The route depicted on this map is the route ATXI is proposing to utilize for purposes of the project. Final route may be adjusted during regulatory approval process and siting development and is therefore subject to change.

Schedule DS-D1, Appendix A-5



1 inch equals 2000 feet when printed at 11x17

Date: 12/5/2024



**Grundy County
Marion Township**

DENNY TO ZACHARY

- DOUBLE CIRCUIT PROPOSED CENTERLINE
- SINGLE CIRCUIT PROPOSED CENTERLINE
- ▭ NOTIFICATION CORRIDOR
- ▭ OUTSIDE NOTIFICATION CORRIDOR

EXISTING ELECTRIC LINES

- 161 KV

STATE BOUNDARY

COUNTY

TOWNSHIPS

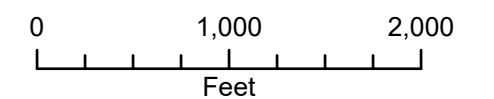
PLSS TOWNSHIP

WATER

- NON-RESIDENCE
- RESIDENCE
- †† CEMETERY
- ▭ FLOOD ZONE HAZARDS

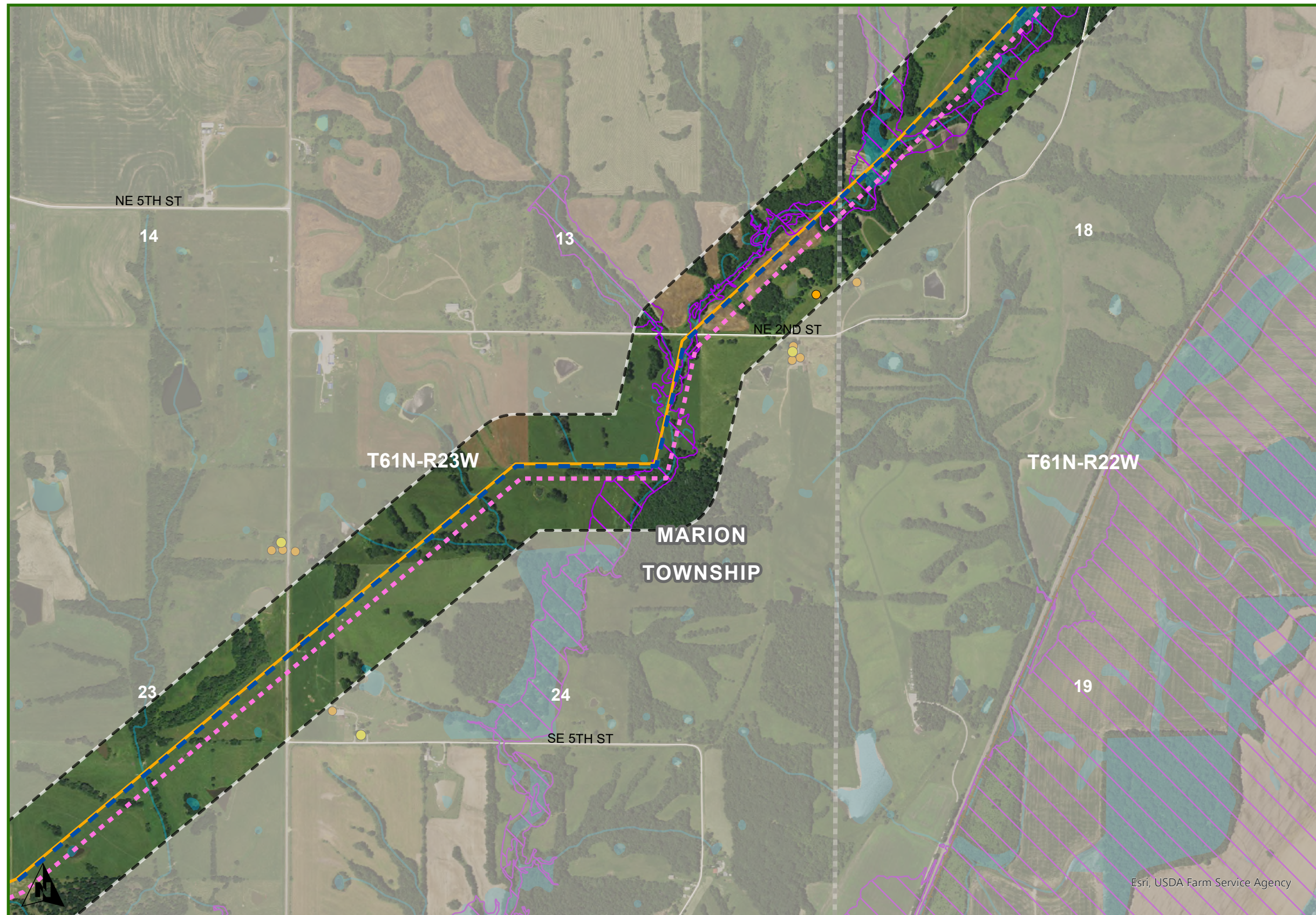
DISCLAIMER: The route depicted on this map is the route ATXI is proposing to utilize for purposes of the project. Final route may be adjusted during regulatory approval process and siting development and is therefore subject to change.

Schedule DS-D1, Appendix A-5



1 inch equals 2000 feet when printed at 11x17

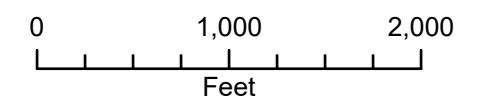
Date: 12/5/2024



- Grundy County
Marion Township**
- DENNY TO ZACHARY
 - DOUBLE CIRCUIT PROPOSED CENTERLINE
 - SINGLE CIRCUIT PROPOSED CENTERLINE
 - NOTIFICATION CORRIDOR
 - OUTSIDE NOTIFICATION CORRIDOR
 - EXISTING ELECTRIC LINES
 - 161 KV
 - RRCL_MIDWEST_LAMBERT NET
 - RAILROAD
 - STATE BOUNDARY
 - COUNTY
 - TOWNSHIPS
 - PLSS TOWNSHIP
 - WATER
 - NON-RESIDENCE
 - RESIDENCE
 - FLOOD ZONE HAZARDS

DISCLAIMER: The route depicted on this map is the route ATXI is proposing to utilize for purposes of the project. Final route may be adjusted during regulatory approval process and siting development and is therefore subject to change.

Schedule DS-D1, Appendix A-5



1 inch equals 2000 feet when printed at 11x17