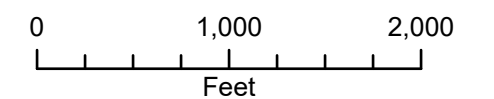


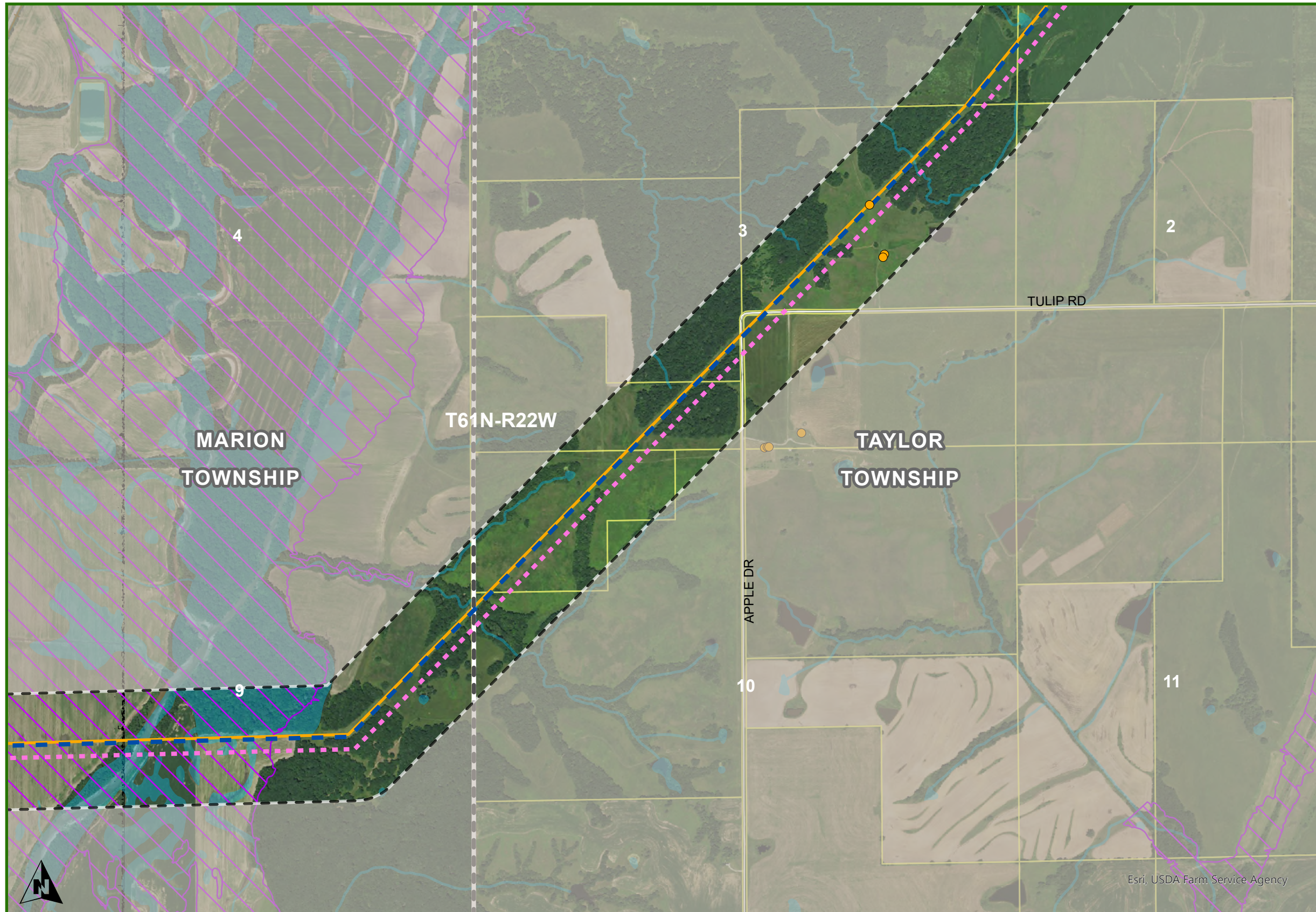
- Grundy County
Marion Township**
- DENNY TO ZACHARY
 - DOUBLE CIRCUIT PROPOSED CENTERLINE
 - SINGLE CIRCUIT PROPOSED CENTERLINE
 - NOTIFICATION CORRIDOR
 - OUTSIDE NOTIFICATION CORRIDOR
 - EXISTING ELECTRIC LINES
 - 161 KV
 - RRCL_MIDWEST_LAMBERT NET
 - RAILROAD
 - STATE BOUNDARY
 - COUNTY
 - TOWNSHIPS
 - PLSS TOWNSHIP
 - WATER
 - NON-RESIDENCE
 - RESIDENCE
 - CEMETERY
 - FLOOD ZONE HAZARDS

DISCLAIMER: The route depicted on this map is the route ATXI is proposing to utilize for purposes of the project. Final route may be adjusted during regulatory approval process and siting development and is therefore subject to change.

Schedule DS-D1, Appendix A-5



1 inch equals 2000 feet when printed at 11x17

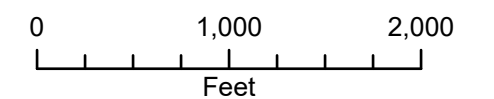


**Grundy & Sullivan Counties
Marion & Taylor Townships**

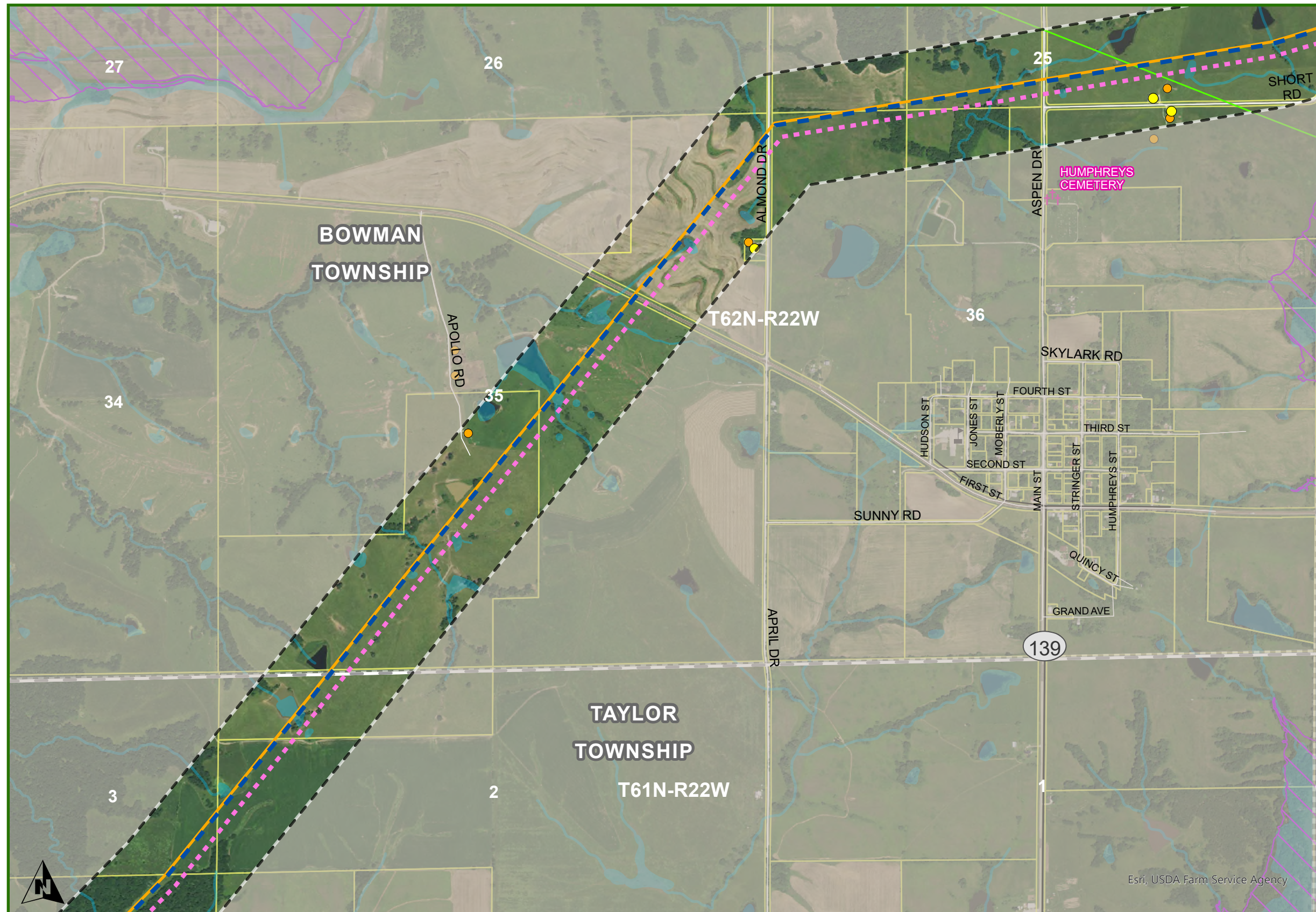
- DENNY TO ZACHARY
- DOUBLE CIRCUIT PROPOSED CENTERLINE
 - SINGLE CIRCUIT PROPOSED CENTERLINE
 - ▬ NOTIFICATION CORRIDOR
 - OUTSIDE NOTIFICATION CORRIDOR
- EXISTING ELECTRIC LINES
- 161 KV
- RRCL_MIDWEST_LAMBERT NET
- RAILROAD
 - ▬ STATE BOUNDARY
 - ▬ COUNTY
 - ▬ TOWNSHIPS
 - ▬ PLSS TOWNSHIP
 - ▬ PARCEL
 - WATER
 - NON-RESIDENCE
 - RESIDENCE
 - ▨ FLOOD ZONE HAZARDS

DISCLAIMER: The route depicted on this map is the route ATXI is proposing to utilize for purposes of the project. Final route may be adjusted during regulatory approval process and siting development and is therefore subject to change.

Schedule DS-D1, Appendix A-5



1 inch equals 2000 feet when printed at 11x17

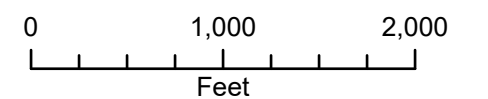


Sullivan County
Taylor & Bowman Townships

- DENNY TO ZACHARY
- DOUBLE CIRCUIT PROPOSED CENTERLINE
 - SINGLE CIRCUIT PROPOSED CENTERLINE
 - ▬ NOTIFICATION CORRIDOR
 - ▬ OUTSIDE NOTIFICATION CORRIDOR
- EXISTING ELECTRIC LINES
- 69 KV
 - 161 KV
- ▬ STATE BOUNDARY
 - ▬ COUNTY
 - ▬ TOWNSHIPS
 - ▬ PLSS TOWNSHIP
 - ▬ PARCEL
 - WATER
 - NON-RESIDENCE
 - RESIDENCE
 - ▬ SCHOOL
 - ▬ CEMETERY
 - ▬ FLOOD ZONE HAZARDS

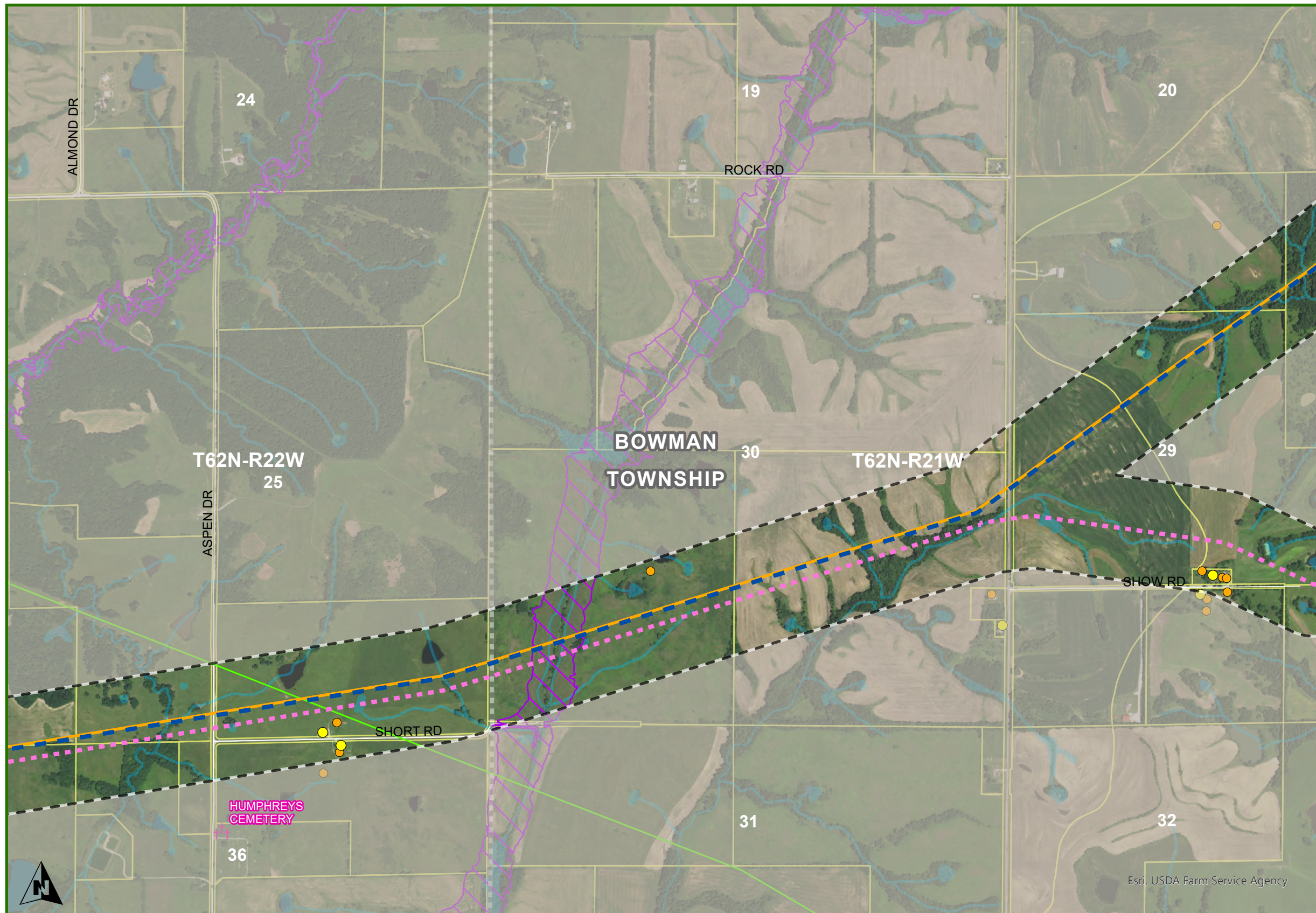
DISCLAIMER: The route depicted on this map is the route ATXI is proposing to utilize for purposes of the project. Final route may be adjusted during regulatory approval process and siting development and is therefore subject to change.

Schedule DS-D1, Appendix A-5



1 inch equals 2000 feet when printed at 11x17

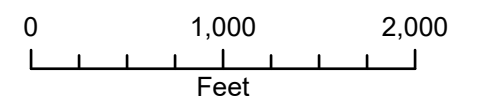
Date: 12/5/2024



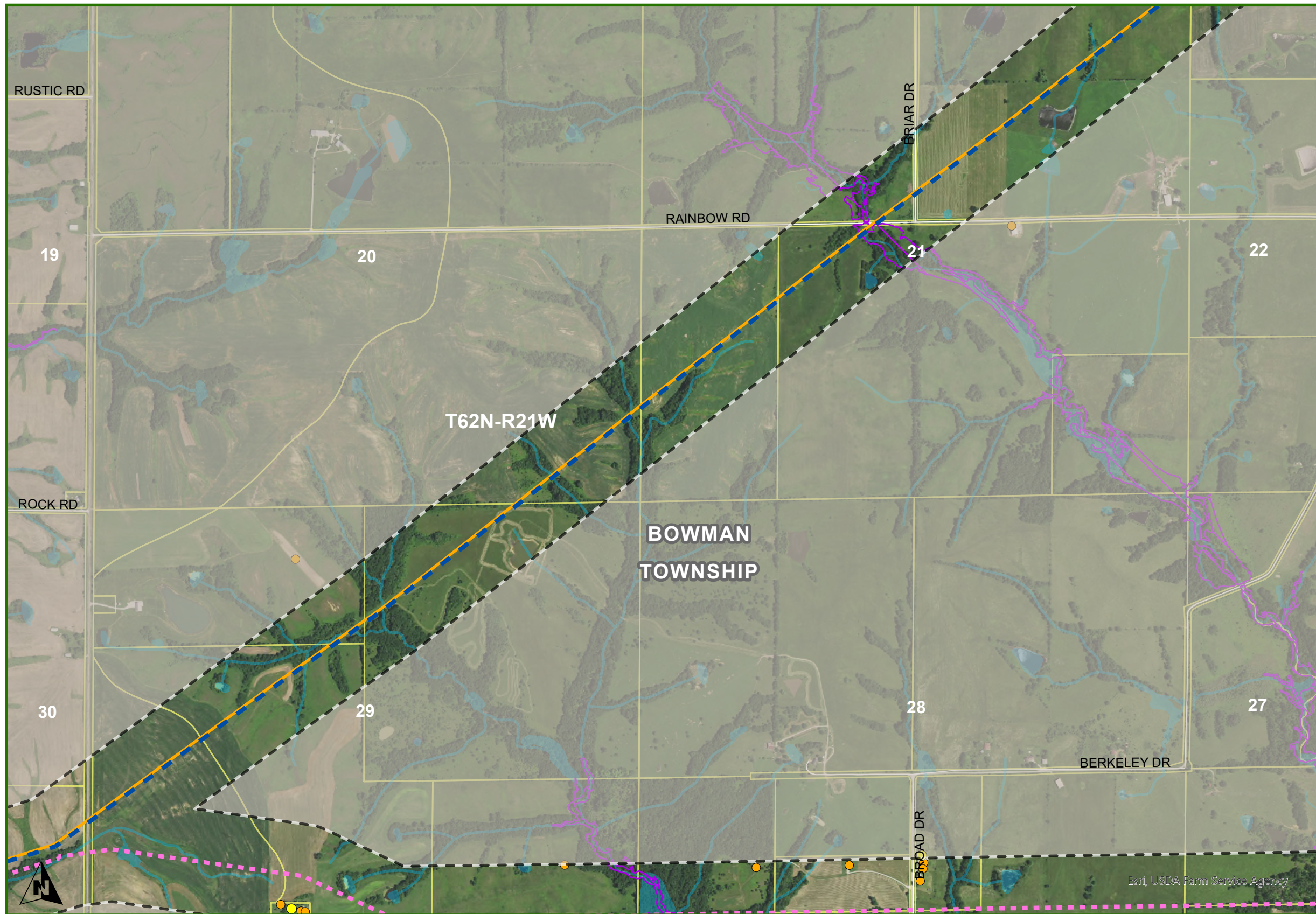
- Sullivan County
Bowman Township**
- DENNY TO ZACHARY
- DOUBLE CIRCUIT PROPOSED CENTERLINE
 - SINGLE CIRCUIT PROPOSED CENTERLINE
 - ▭ NOTIFICATION CORRIDOR
 - ▭ OUTSIDE NOTIFICATION CORRIDOR
- EXISTING ELECTRIC LINES
- 69 KV
 - 161 KV
- ▭ STATE BOUNDARY
 - ▭ COUNTY
 - ▭ TOWNSHIPS
 - ▭ PLSS TOWNSHIP
 - ▭ PARCEL
 - WATER
 - NON-RESIDENCE
 - RESIDENCE
 - † CEMETERY
 - ▭ FLOOD ZONE HAZARDS

DISCLAIMER: The route depicted on this map is the route ATXI is proposing to utilize for purposes of the project. Final route may be adjusted during regulatory approval process and siting development and is therefore subject to change.

Schedule DS-D1, Appendix A-5



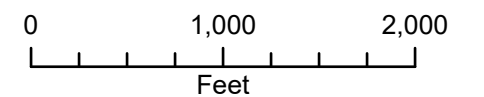
1 inch equals 2000 feet when printed at 11x17



- Sullivan County
Bowman Township**
- DENNY TO ZACHARY
- DOUBLE CIRCUIT PROPOSED CENTERLINE
 - SINGLE CIRCUIT PROPOSED CENTERLINE
 - NOTIFICATION CORRIDOR
 - OUTSIDE NOTIFICATION CORRIDOR
- EXISTING ELECTRIC LINES
- 161 KV
- STATE BOUNDARY
- COUNTY
- TOWNSHIPS
- PLSS TOWNSHIP
- PARCEL
- WATER
- NON-RESIDENCE
 - RESIDENCE
- FLOOD ZONE HAZARDS

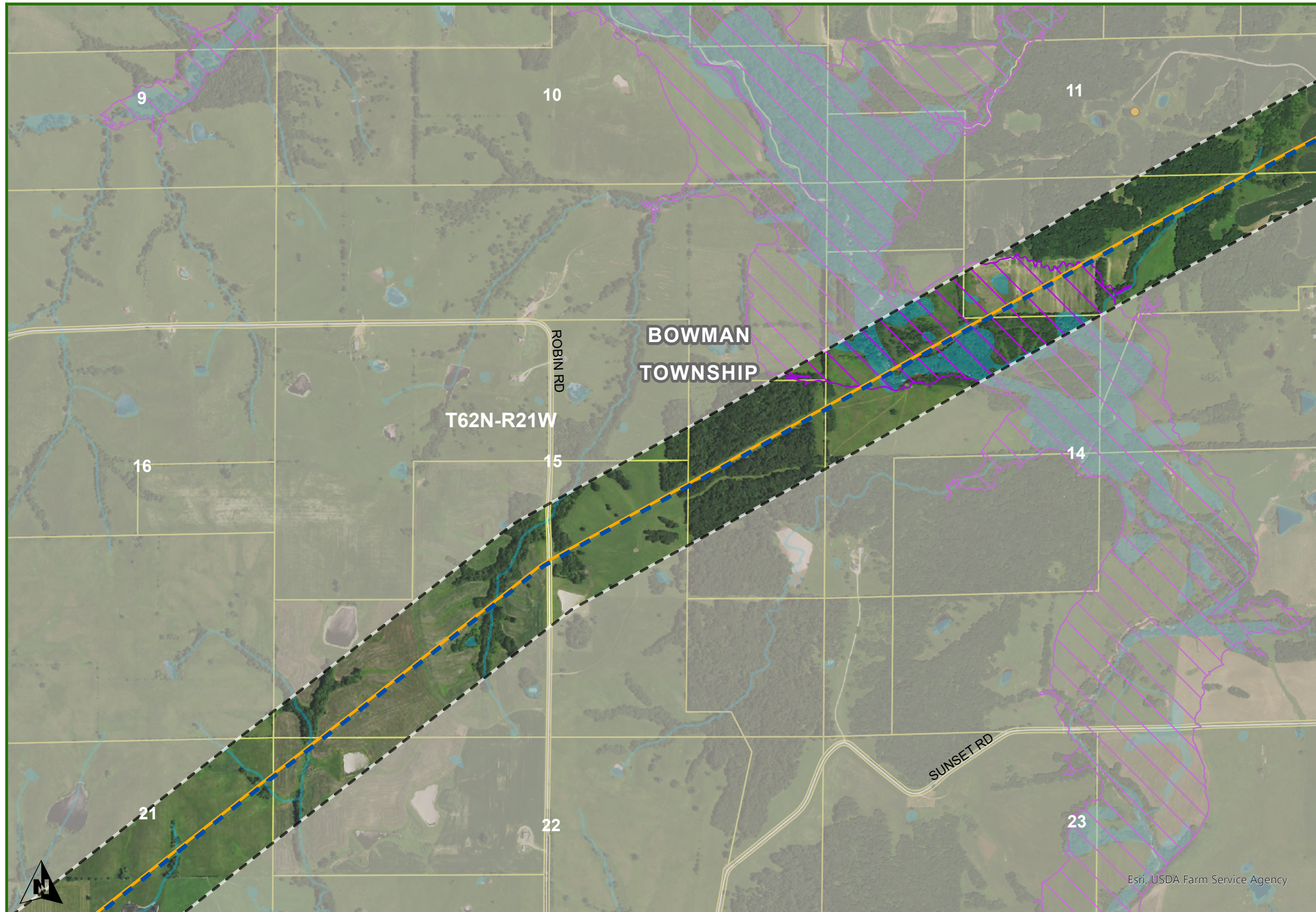
DISCLAIMER: The route depicted on this map is the route ATXI is proposing to utilize for purposes of the project. Final route may be adjusted during regulatory approval process and siting development and is therefore subject to change.

Schedule DS-D1, Appendix A-5



1 inch equals 2000 feet when printed at 11x17

Date: 12/5/2024



**Sullivan County
Bowman Township**

DENNY TO ZACHARY

- DOUBLE CIRCUIT PROPOSED CENTERLINE
- ▬ NOTIFICATION CORRIDOR
- ▬ OUTSIDE NOTIFICATION CORRIDOR

EXISTING ELECTRIC LINES

- 161 KV

STATE BOUNDARY

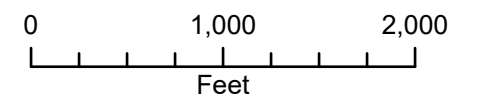
- ▬ COUNTY
- ▬ TOWNSHIPS
- ▬ PLSS TOWNSHIP

PARCEL

- WATER
- NON-RESIDENCE
- RESIDENCE
- ▬ FLOOD ZONE HAZARDS

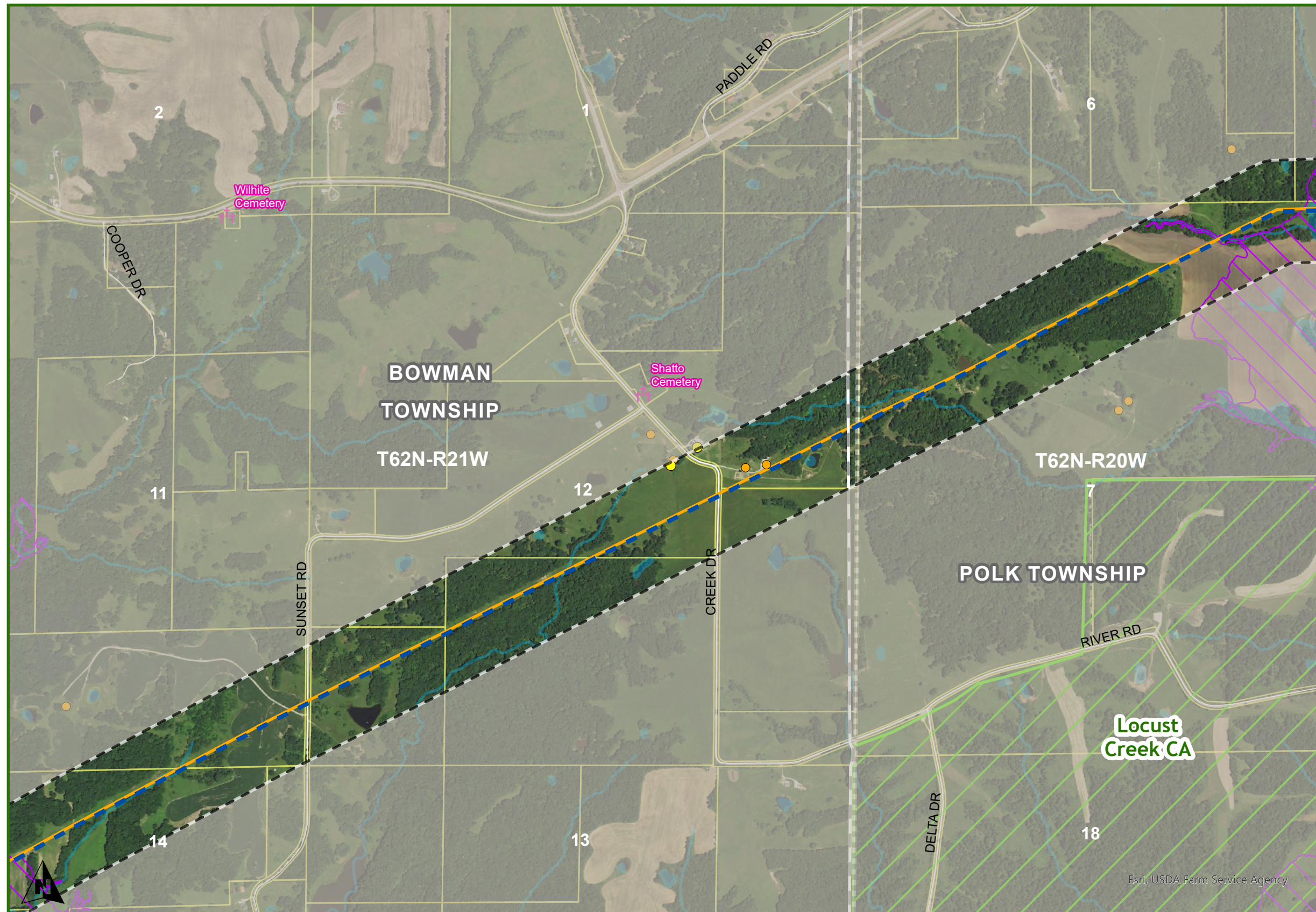
DISCLAIMER: The route depicted on this map is the route ATXI is proposing to utilize for purposes of the project. Final route may be adjusted during regulatory approval process and siting development and is therefore subject to change.

Schedule DS-D1, Appendix A-5



1 inch equals 2000 feet when printed at 11x17

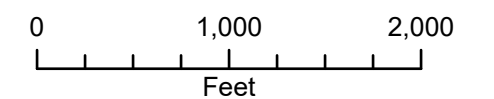
Date: 12/5/2024



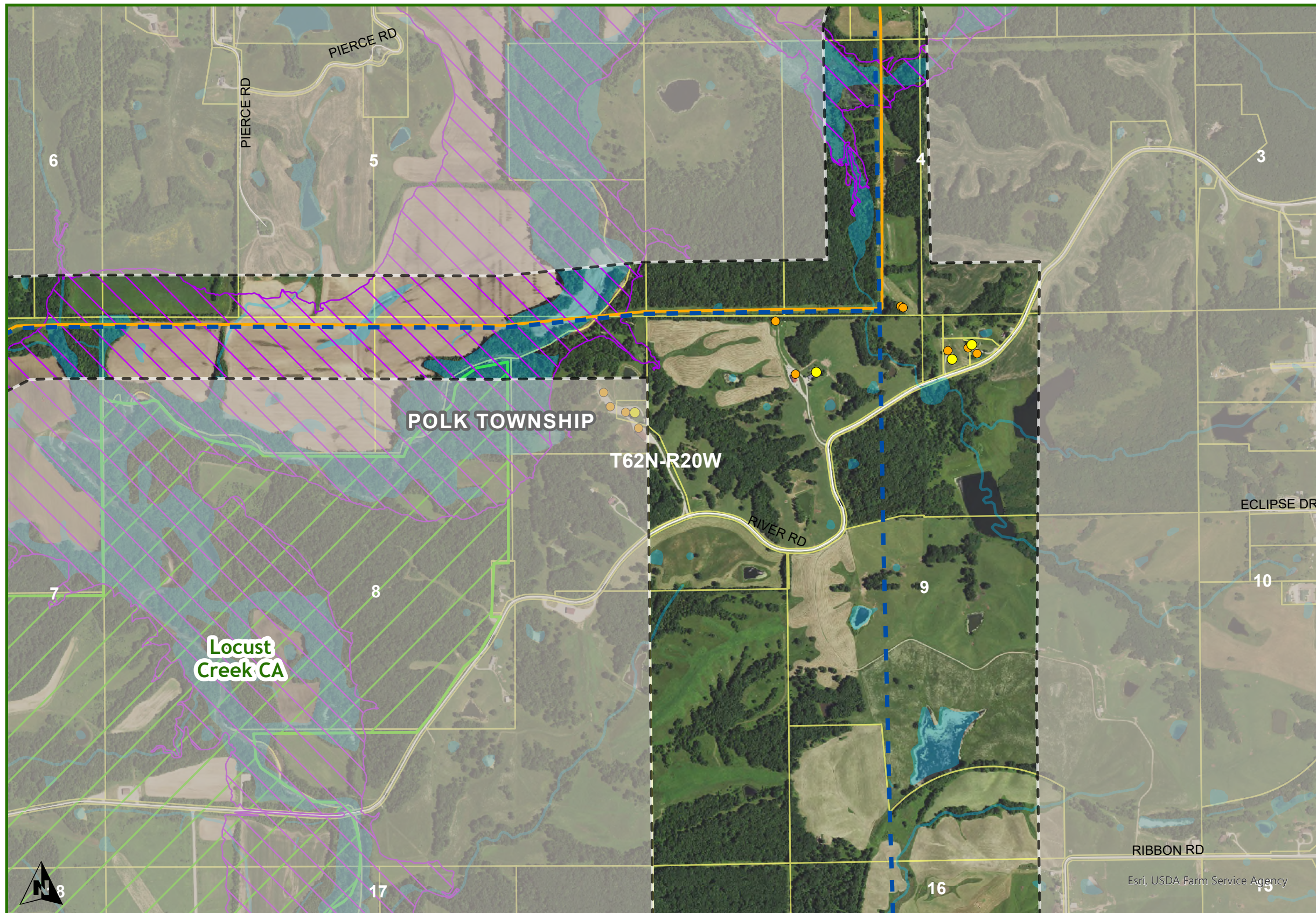
- Sullivan County
Bowman & Polk Townships**
- DENNY TO ZACHARY
 - DOUBLE CIRCUIT PROPOSED CENTERLINE
 - NOTIFICATION CORRIDOR
 - OUTSIDE NOTIFICATION CORRIDOR
 - EXISTING ELECTRIC LINES
 - 161 KV
 - DNR LANDS
 - STATE BOUNDARY
 - COUNTY
 - TOWNSHIPS
 - PLSS TOWNSHIP
 - PARCEL
 - WATER
 - NON-RESIDENCE
 - RESIDENCE
 - CEMETERY
 - FLOOD ZONE HAZARDS

DISCLAIMER: The route depicted on this map is the route ATXI is proposing to utilize for purposes of the project. Final route may be adjusted during regulatory approval process and siting development and is therefore subject to change.

Schedule DS-D1, Appendix A-5



1 inch equals 2000 feet when printed at 11x17



**Sullivan County
Polk Township**

DENNY TO ZACHARY

- DOUBLE CIRCUIT PROPOSED CENTERLINE
- NOTIFICATION CORRIDOR
- OUTSIDE NOTIFICATION CORRIDOR

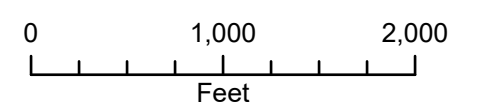
EXISTING ELECTRIC LINES

- 161 KV
- DNR LANDS
- STATE BOUNDARY
- COUNTY
- TOWNSHIPS
- PLSS TOWNSHIP
- PARCEL
- WATER
- NON-RESIDENCE
- RESIDENCE
- FLOOD ZONE HAZARDS



Esri, USDA Farm Service Agency

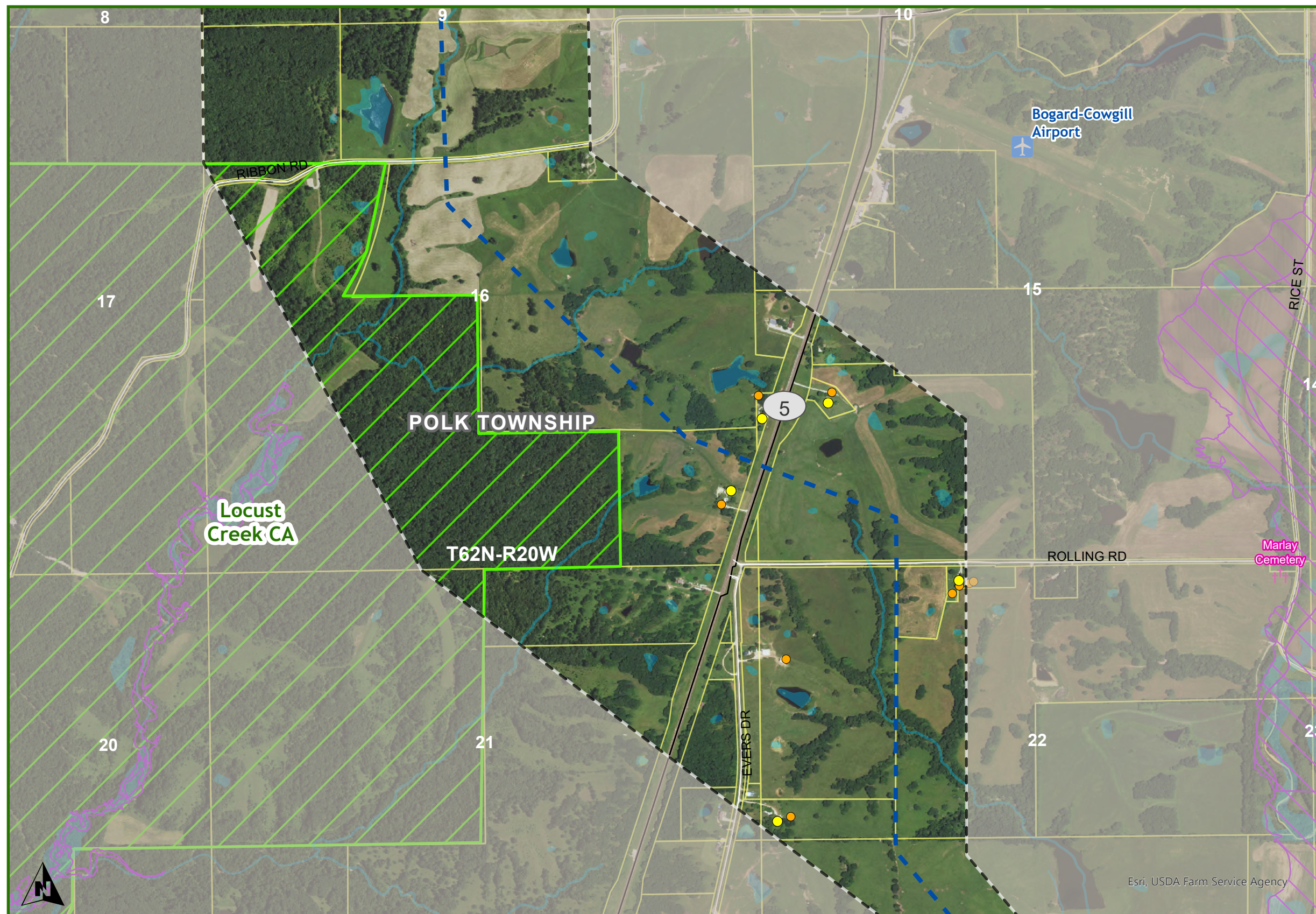
Schedule DS-D1, Appendix A-5



DISCLAIMER: The route depicted on this map is the route ATXI is proposing to utilize for purposes of the project. Final route may be adjusted during regulatory approval process and siting development and is therefore subject to change.

1 inch equals 2000 feet when printed at 11x17

Date: 12/5/2024



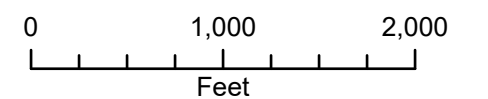
**Sullivan County
Polk Township**

DENNY TO ZACHARY

- DOUBLE CIRCUIT PROPOSED CENTERLINE
- NOTIFICATION CORRIDOR
- OUTSIDE NOTIFICATION CORRIDOR
- DNR LANDS
- STATE BOUNDARY
- COUNTY
- TOWNSHIPS
- PLSS TOWNSHIP
- PARCEL
- WATER
- NON-RESIDENCE
- RESIDENCE
- ✈ AIRPORT
- †† CEMETERY
- FLOOD ZONE HAZARDS

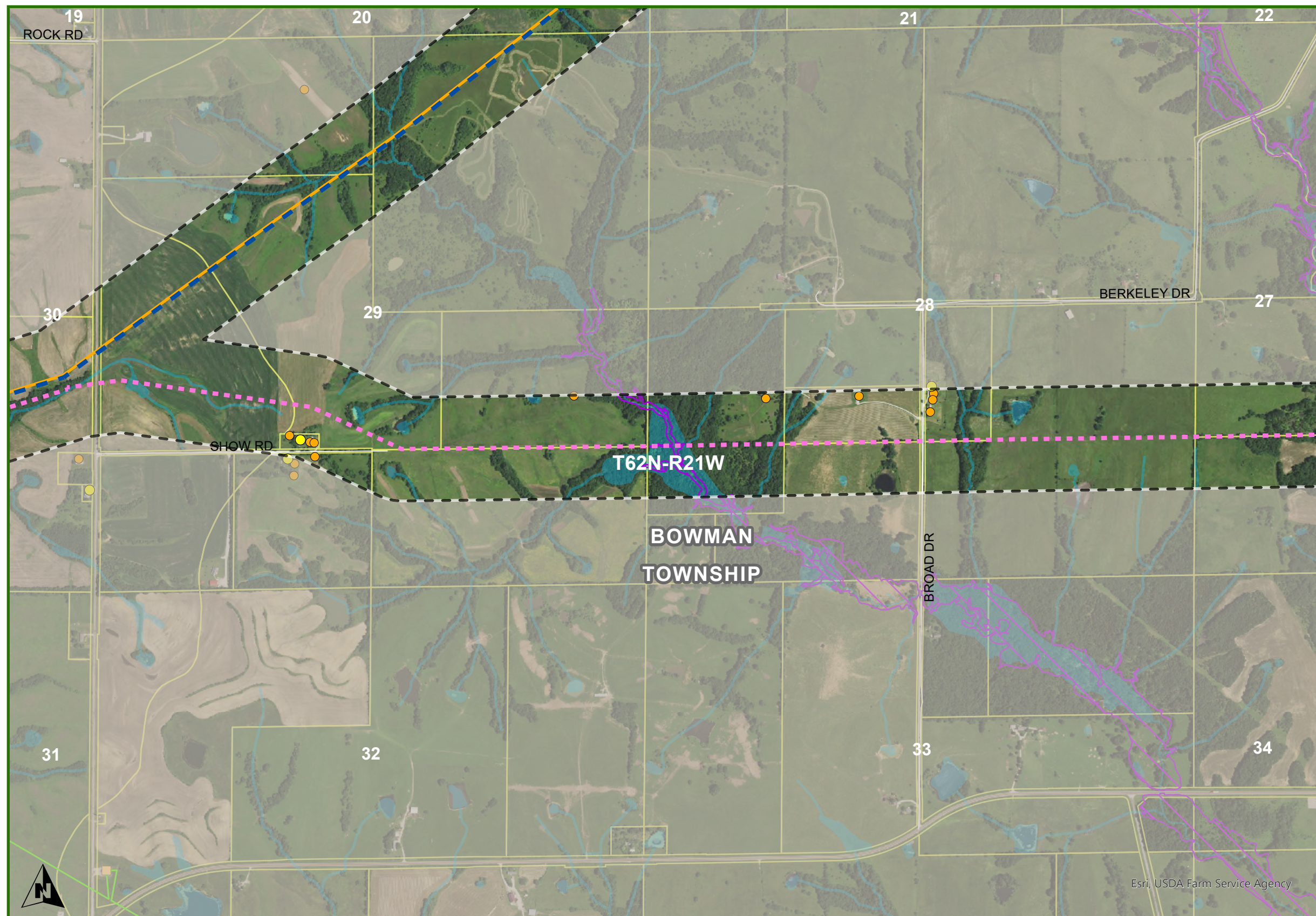
DISCLAIMER: The route depicted on this map is the route ATXI is proposing to utilize for purposes of the project. Final route may be adjusted during regulatory approval process and siting development and is therefore subject to change.

Schedule DS-D1, Appendix A-5



1 inch equals 2000 feet when printed at 11x17

Date: 12/5/2024



**Sullivan County
Bowman Township**

DENNY TO ZACHARY

- DOUBLE CIRCUIT PROPOSED CENTERLINE
- SINGLE CIRCUIT PROPOSED CENTERLINE
- ▬ NOTIFICATION CORRIDOR
- OUTSIDE NOTIFICATION CORRIDOR
- NON-PROJECT SUBSTATIONS

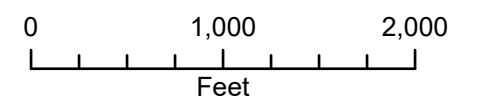
EXISTING ELECTRIC LINES

- 69 KV
- 161 KV

- ▬ STATE BOUNDARY
- ▬ COUNTY
- ▬ TOWNSHIPS
- ▬ PLSS TOWNSHIP
- ▬ PARCEL
- WATER
- NON-RESIDENCE
- RESIDENCE
- ▬ FLOOD ZONE HAZARDS

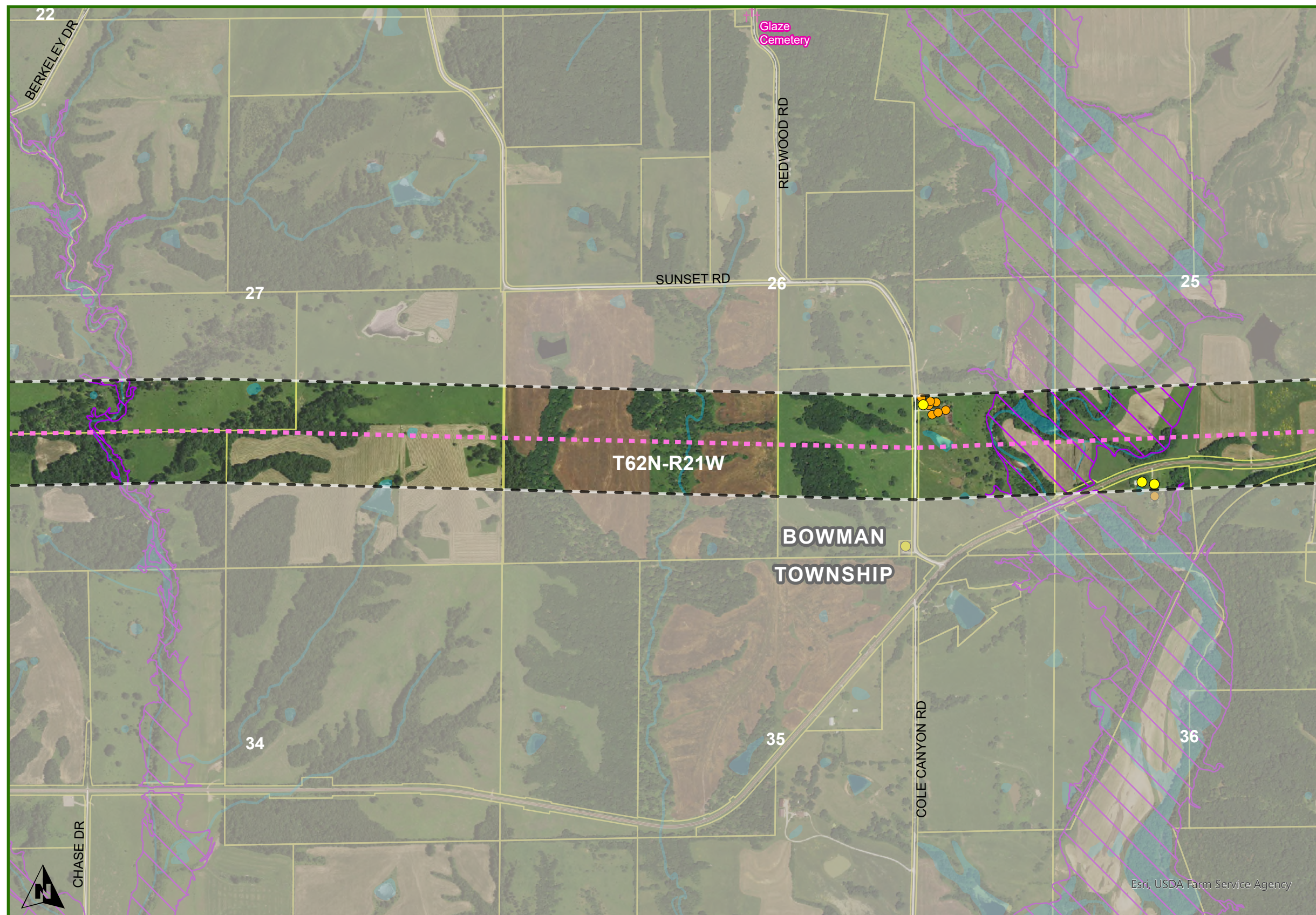
DISCLAIMER: The route depicted on this map is the route ATXI is proposing to utilize for purposes of the project. Final route may be adjusted during regulatory approval process and siting development and is therefore subject to change.

Schedule DS-D1, Appendix A-5



1 inch equals 2000 feet when printed at 11x17

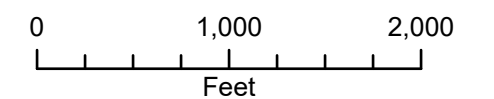
Date: 12/5/2024



- Sullivan County
Bowman Township**
- DENNY TO ZACHARY
- SINGLE CIRCUIT PROPOSED CENTERLINE
 - - - NOTIFICATION CORRIDOR
 - ▭ OUTSIDE NOTIFICATION CORRIDOR
 - ▭ STATE BOUNDARY
 - - - COUNTY
 - - - TOWNSHIPS
 - - - PLSS TOWNSHIP
 - ▭ PARCEL
 - WATER
 - NON-RESIDENCE
 - RESIDENCE
 - †† CEMETERY
 - ▨ FLOOD ZONE HAZARDS

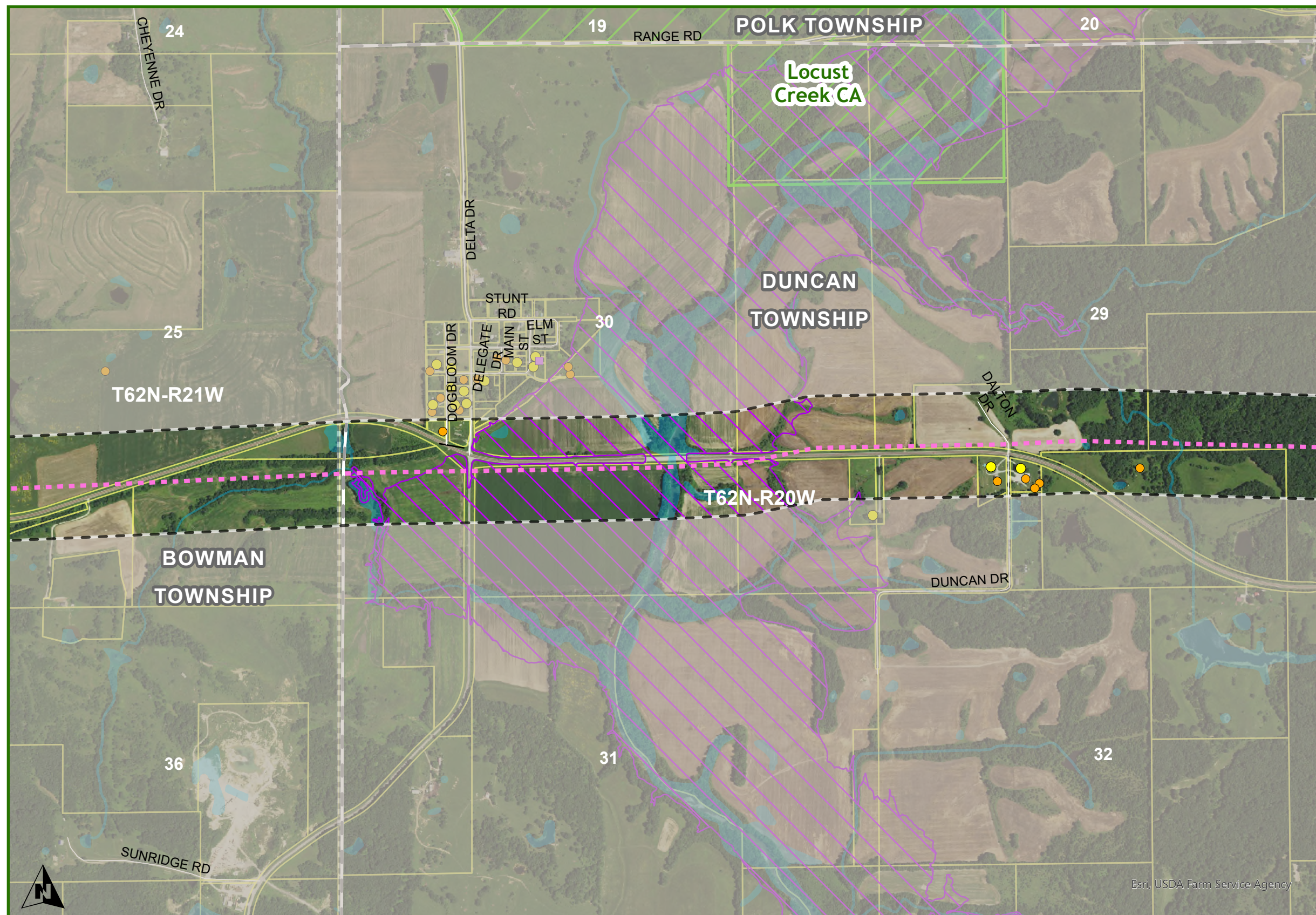
DISCLAIMER: The route depicted on this map is the route ATXI is proposing to utilize for purposes of the project. Final route may be adjusted during regulatory approval process and siting development and is therefore subject to change.

Schedule DS-D1, Appendix A-5



1 inch equals 2000 feet when printed at 11x17

Date: 12/5/2024



**Sullivan County
Bowman Township**

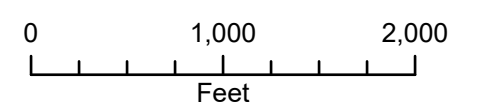
DENNY TO ZACHARY

- - - SINGLE CIRCUIT PROPOSED CENTERLINE
- NOTIFICATION CORRIDOR
- OUTSIDE NOTIFICATION CORRIDOR
- DNR LANDS
- STATE BOUNDARY
- COUNTY
- TOWNSHIPS
- PLSS TOWNSHIP
- PARCEL
- WATER
- NON-RESIDENCE
- RESIDENCE
- PLACE OF WORSHIP
- FLOOD ZONE HAZARDS



Esri, USDA Farm Service Agency

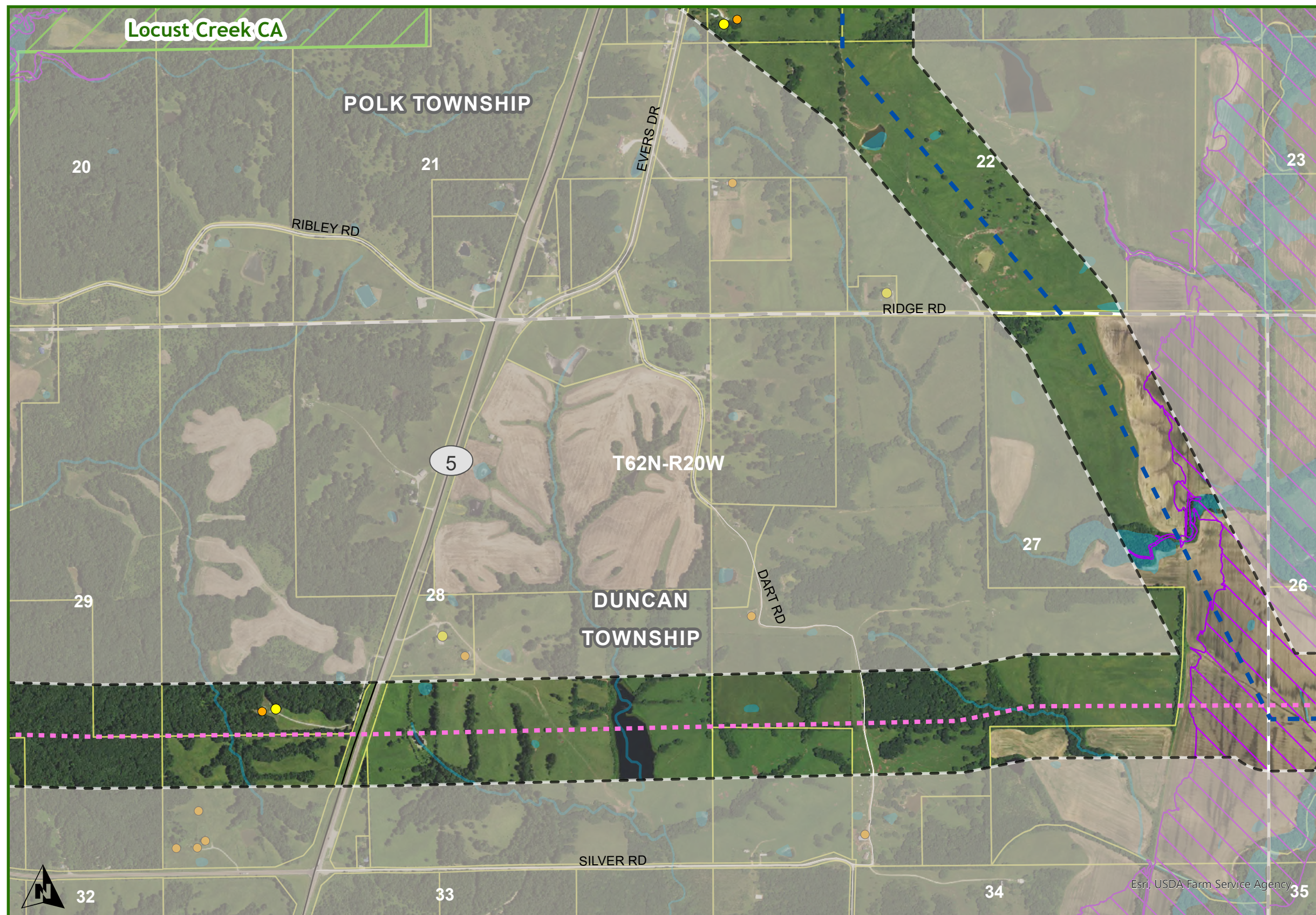
Schedule DS-D1, Appendix A-5



DISCLAIMER: The route depicted on this map is the route ATXI is proposing to utilize for purposes of the project. Final route may be adjusted during regulatory approval process and siting development and is therefore subject to change.

1 inch equals 2000 feet when printed at 11x17

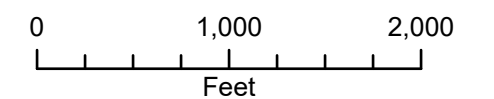
Date: 12/5/2024



- Sullivan County
Polk & Duncan Townships**
- DENNY TO ZACHARY
 - DOUBLE CIRCUIT PROPOSED CENTERLINE
 - SINGLE CIRCUIT PROPOSED CENTERLINE
 - NOTIFICATION CORRIDOR
 - OUTSIDE NOTIFICATION CORRIDOR
 - DNR LANDS
 - STATE BOUNDARY
 - COUNTY
 - TOWNSHIPS
 - PLSS TOWNSHIP
 - PARCEL
 - WATER
 - NON-RESIDENCE
 - RESIDENCE
 - FLOOD ZONE HAZARDS

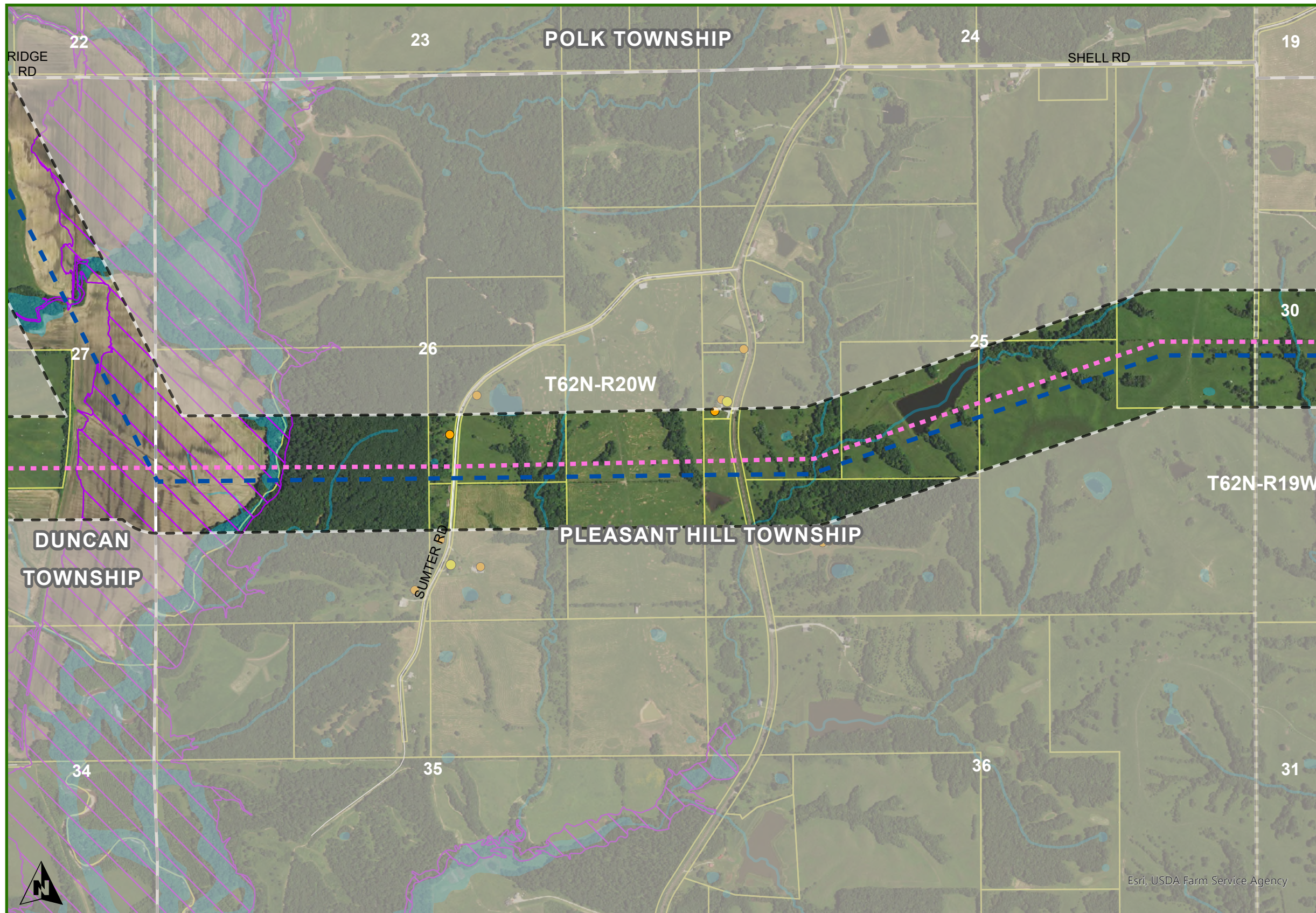
DISCLAIMER: The route depicted on this map is the route ATXI is proposing to utilize for purposes of the project. Final route may be adjusted during regulatory approval process and siting development and is therefore subject to change.

Schedule DS-D1, Appendix A-5



1 inch equals 2000 feet when printed at 11x17

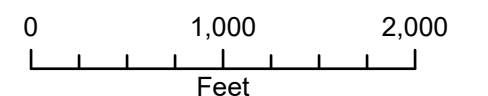
Date: 12/5/2024



- Sullivan County
Pleasant Hill Township**
- DENNY TO ZACHARY
 - DOUBLE CIRCUIT PROPOSED CENTERLINE
 - SINGLE CIRCUIT PROPOSED CENTERLINE
 - NOTIFICATION CORRIDOR
 - OUTSIDE NOTIFICATION CORRIDOR
 - STATE BOUNDARY
 - COUNTY
 - TOWNSHIPS
 - PLSS TOWNSHIP
 - PARCEL
 - WATER
 - NON-RESIDENCE
 - RESIDENCE
 - FLOOD ZONE HAZARDS

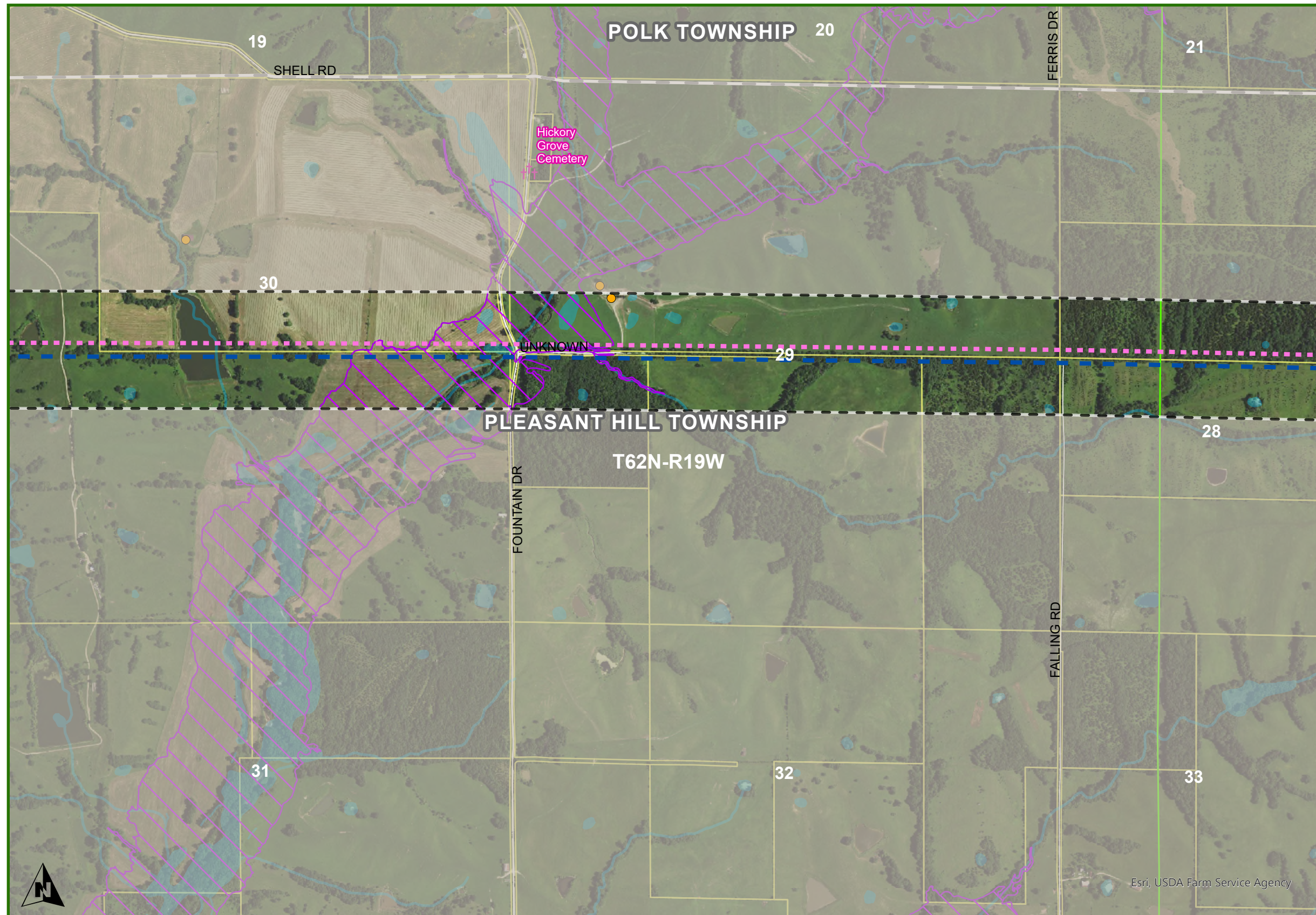
DISCLAIMER: The route depicted on this map is the route ATXI is proposing to utilize for purposes of the project. Final route may be adjusted during regulatory approval process and siting development and is therefore subject to change.

Schedule DS-D1, Appendix A-5



1 inch equals 2000 feet when printed at 11x17

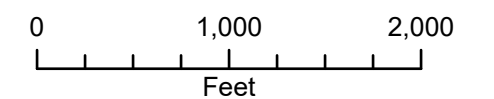
Date: 12/5/2024



- Sullivan County
Pleasant Hill Township**
- DENNY TO ZACHARY
 - DOUBLE CIRCUIT PROPOSED CENTERLINE
 - SINGLE CIRCUIT PROPOSED CENTERLINE
 - ▭ NOTIFICATION CORRIDOR
 - ▭ OUTSIDE NOTIFICATION CORRIDOR
 - EXISTING ELECTRIC LINES
 - 69 KV
 - ▭ STATE BOUNDARY
 - ▭ COUNTY
 - ▭ TOWNSHIPS
 - ▭ PLSS TOWNSHIP
 - ▭ PARCEL
 - WATER
 - NON-RESIDENCE
 - RESIDENCE
 - † CEMETERY
 - ▭ FLOOD ZONE HAZARDS

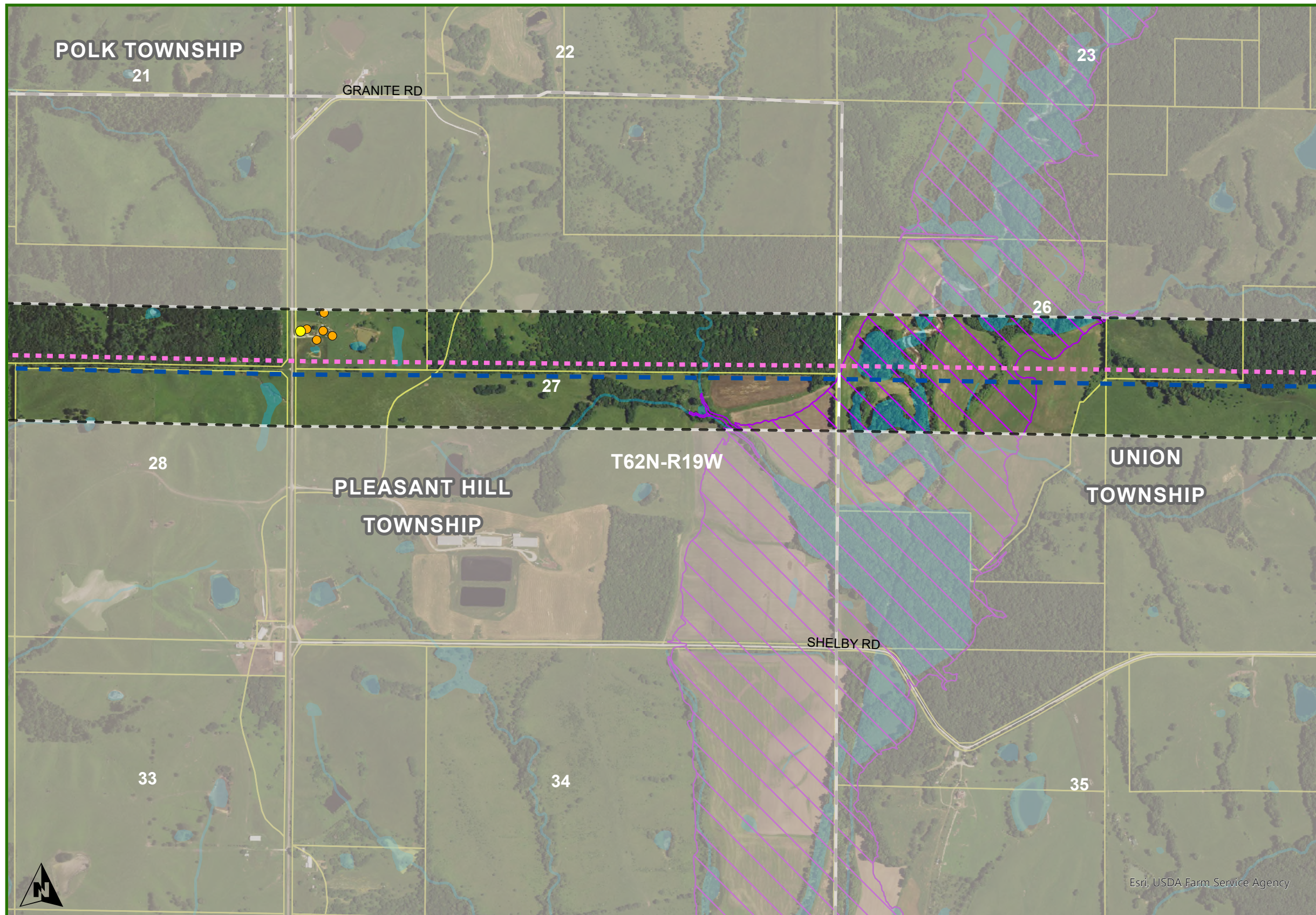
DISCLAIMER: The route depicted on this map is the route ATXI is proposing to utilize for purposes of the project. Final route may be adjusted during regulatory approval process and siting development and is therefore subject to change.

Schedule DS-D1, Appendix A-5



1 inch equals 2000 feet when printed at 11x17

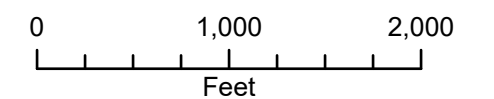
Date: 12/5/2024



- Sullivan County
Union Township**
- DENNY TO ZACHARY
- DOUBLE CIRCUIT PROPOSED CENTERLINE
 - SINGLE CIRCUIT PROPOSED CENTERLINE
 - NOTIFICATION CORRIDOR
 - OUTSIDE NOTIFICATION CORRIDOR
 - STATE BOUNDARY
 - COUNTY
 - TOWNSHIPS
 - PLSS TOWNSHIP
 - PARCEL
 - WATER
 - NON-RESIDENCE
 - RESIDENCE
 - FLOOD ZONE HAZARDS

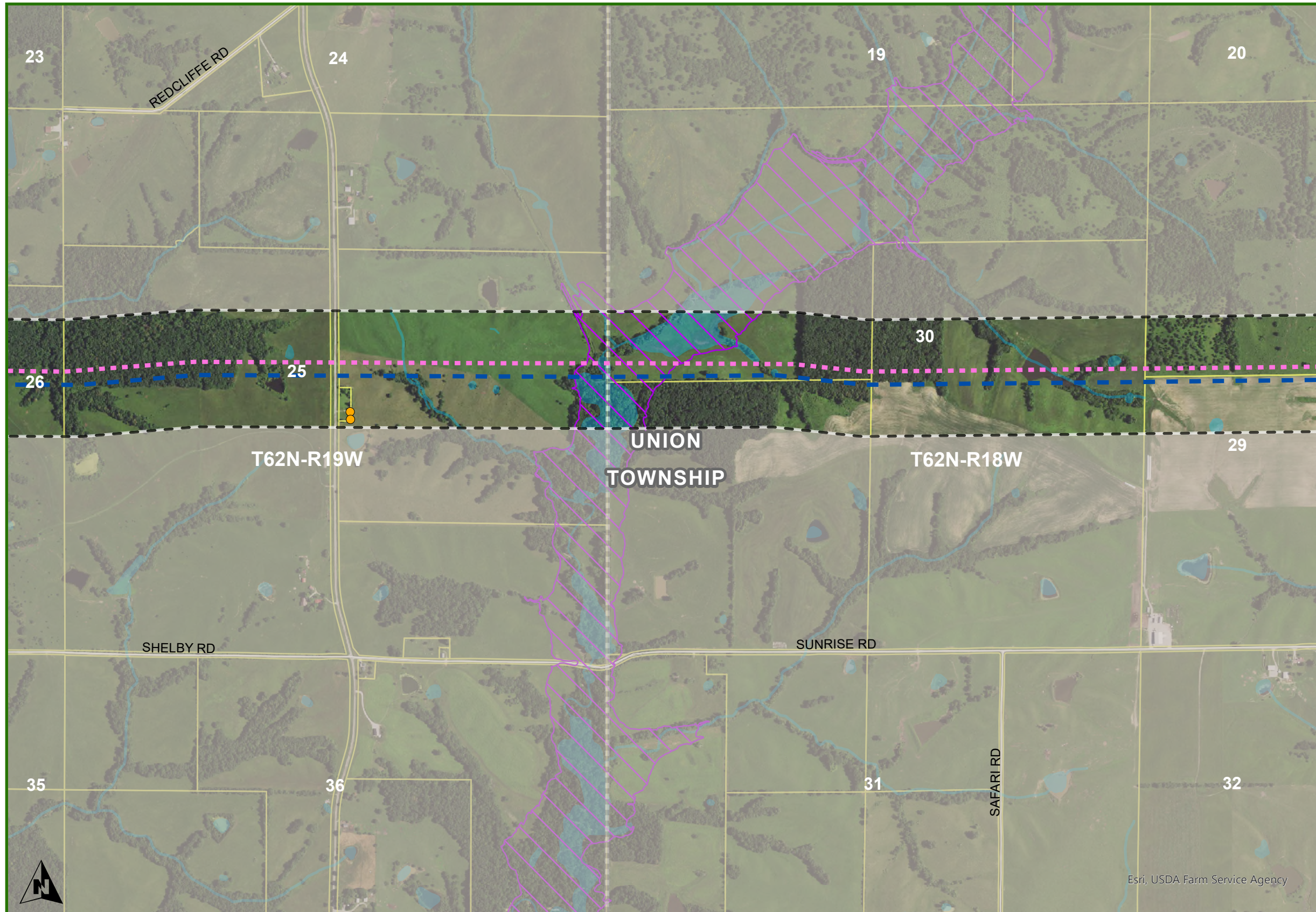
DISCLAIMER: The route depicted on this map is the route ATXI is proposing to utilize for purposes of the project. Final route may be adjusted during regulatory approval process and siting development and is therefore subject to change.

Schedule DS-D1, Appendix A-5



1 inch equals 2000 feet when printed at 11x17

Date: 12/5/2024



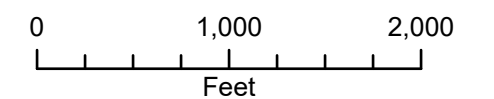
**Sullivan County
Union Township**

DENNY TO ZACHARY

- DOUBLE CIRCUIT PROPOSED CENTERLINE
- SINGLE CIRCUIT PROPOSED CENTERLINE
- NOTIFICATION CORRIDOR
- OUTSIDE NOTIFICATION CORRIDOR
- STATE BOUNDARY
- COUNTY
- TOWNSHIPS
- PLSS TOWNSHIP
- PARCEL
- WATER
- NON-RESIDENCE
- RESIDENCE
- FLOOD ZONE HAZARDS

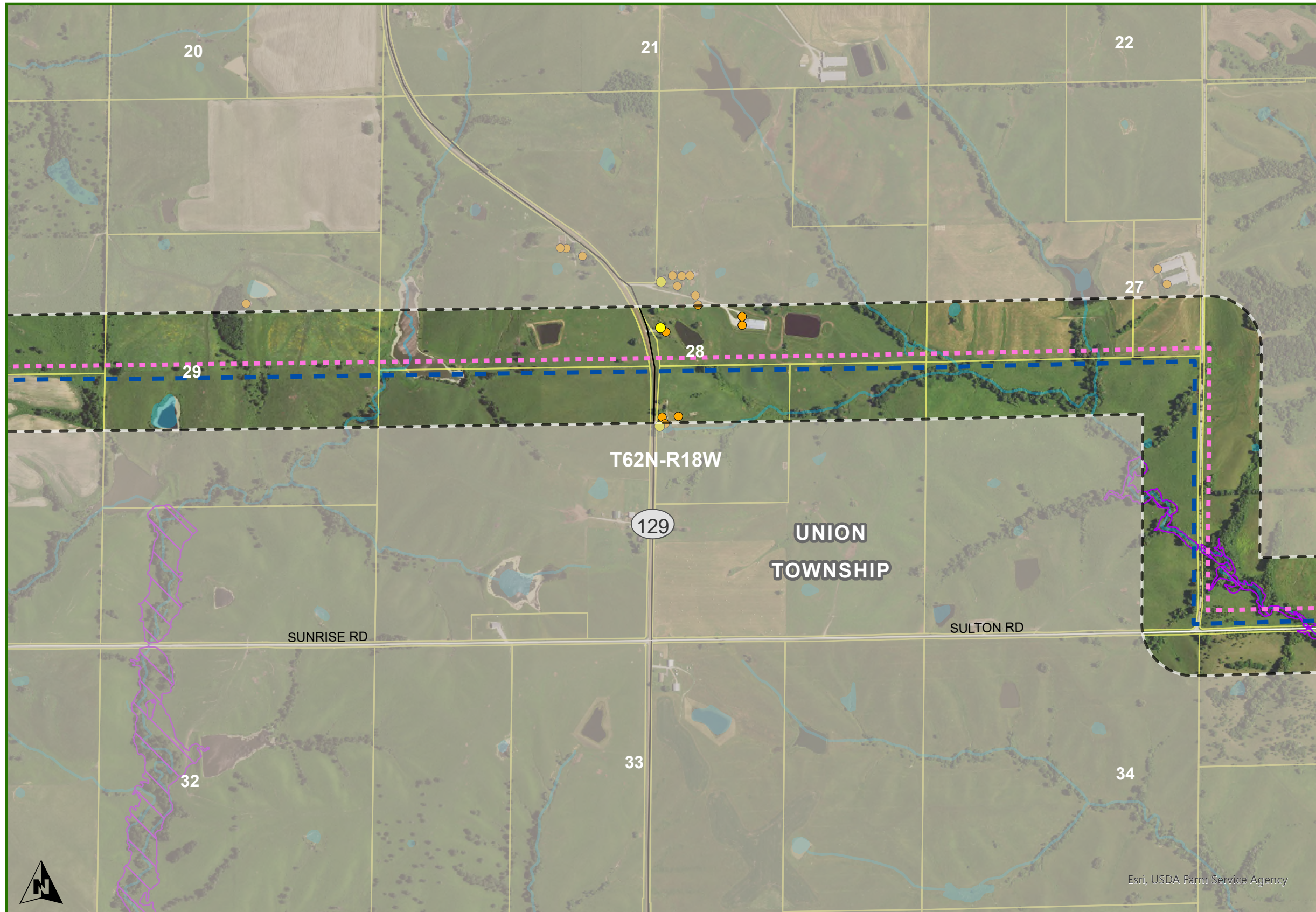
DISCLAIMER: The route depicted on this map is the route ATXI is proposing to utilize for purposes of the project. Final route may be adjusted during regulatory approval process and siting development and is therefore subject to change.

Schedule DS-D1, Appendix A-5



1 inch equals 2000 feet when printed at 11x17

Date: 12/5/2024



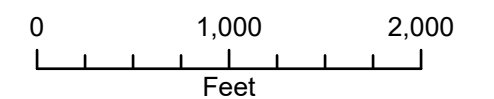
Sullivan County
Union Township

- DENNY TO ZACHARY
- ■ DOUBLE CIRCUIT PROPOSED CENTERLINE
 - ■ SINGLE CIRCUIT PROPOSED CENTERLINE
 - □ NOTIFICATION CORRIDOR
 - ■ OUTSIDE NOTIFICATION CORRIDOR
 - ▭ STATE BOUNDARY
 - ▭ COUNTY
 - ▭ TOWNSHIPS
 - ▭ PLSS TOWNSHIP
 - ▭ PARCEL
 - WATER
 - NON-RESIDENCE
 - RESIDENCE
 - ▭ FLOOD ZONE HAZARDS



Esri, USDA Farm Service Agency

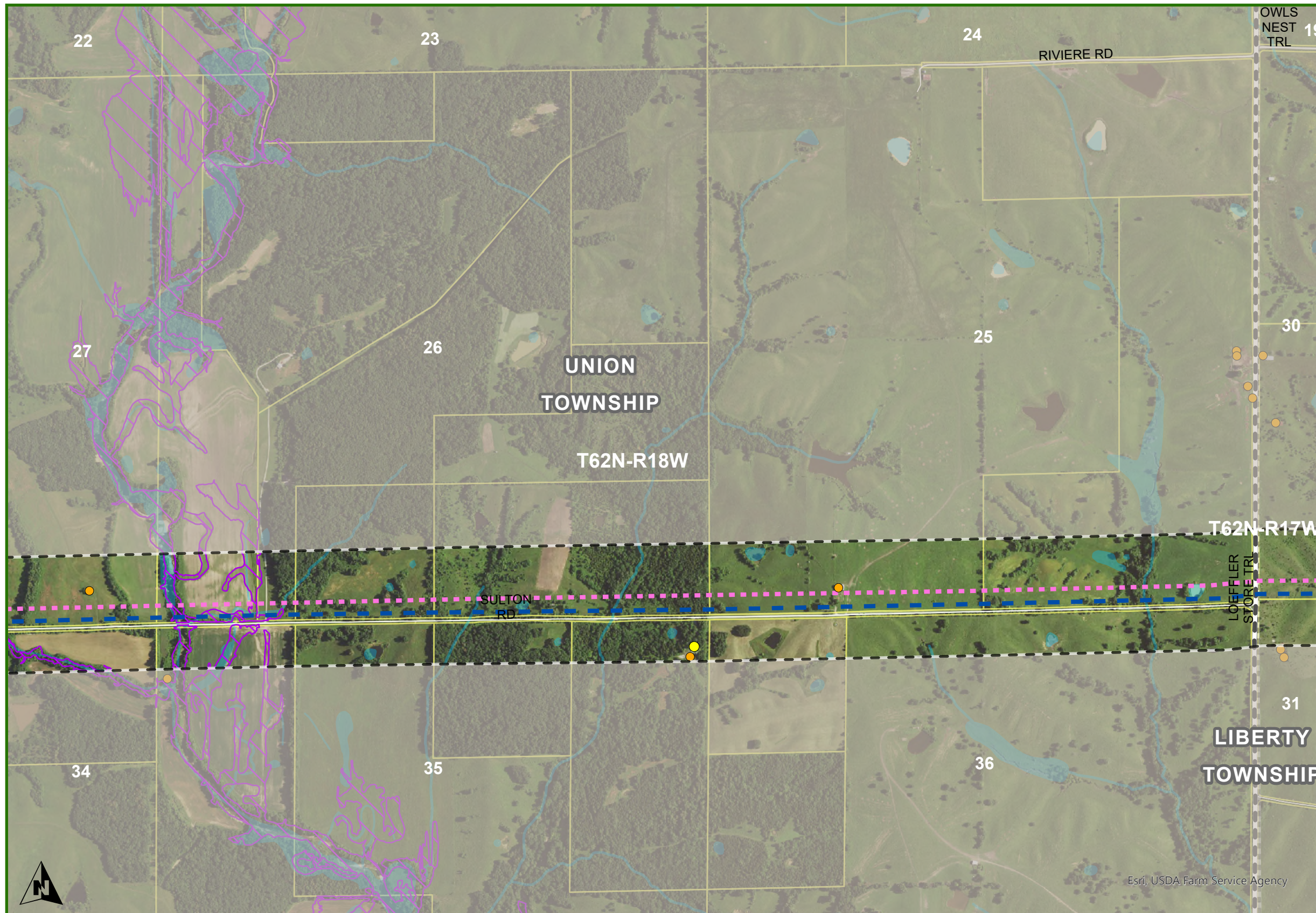
Schedule DS-D1, Appendix A-5



DISCLAIMER: The route depicted on this map is the route ATXI is proposing to utilize for purposes of the project. Final route may be adjusted during regulatory approval process and siting development and is therefore subject to change.

1 inch equals 2000 feet when printed at 11x17

Date: 12/5/2024



**Sullivan County
Union Township**

DENNY TO ZACHARY

- DOUBLE CIRCUIT PROPOSED CENTERLINE
- SINGLE CIRCUIT PROPOSED CENTERLINE
- NOTIFICATION CORRIDOR
- OUTSIDE NOTIFICATION CORRIDOR
- ▭ STATE BOUNDARY
- ▭ COUNTY
- ▭ TOWNSHIPS
- ▭ PLSS TOWNSHIP
- ▭ PARCEL
- WATER
- NON-RESIDENCE
- RESIDENCE
- ▨ FLOOD ZONE HAZARDS

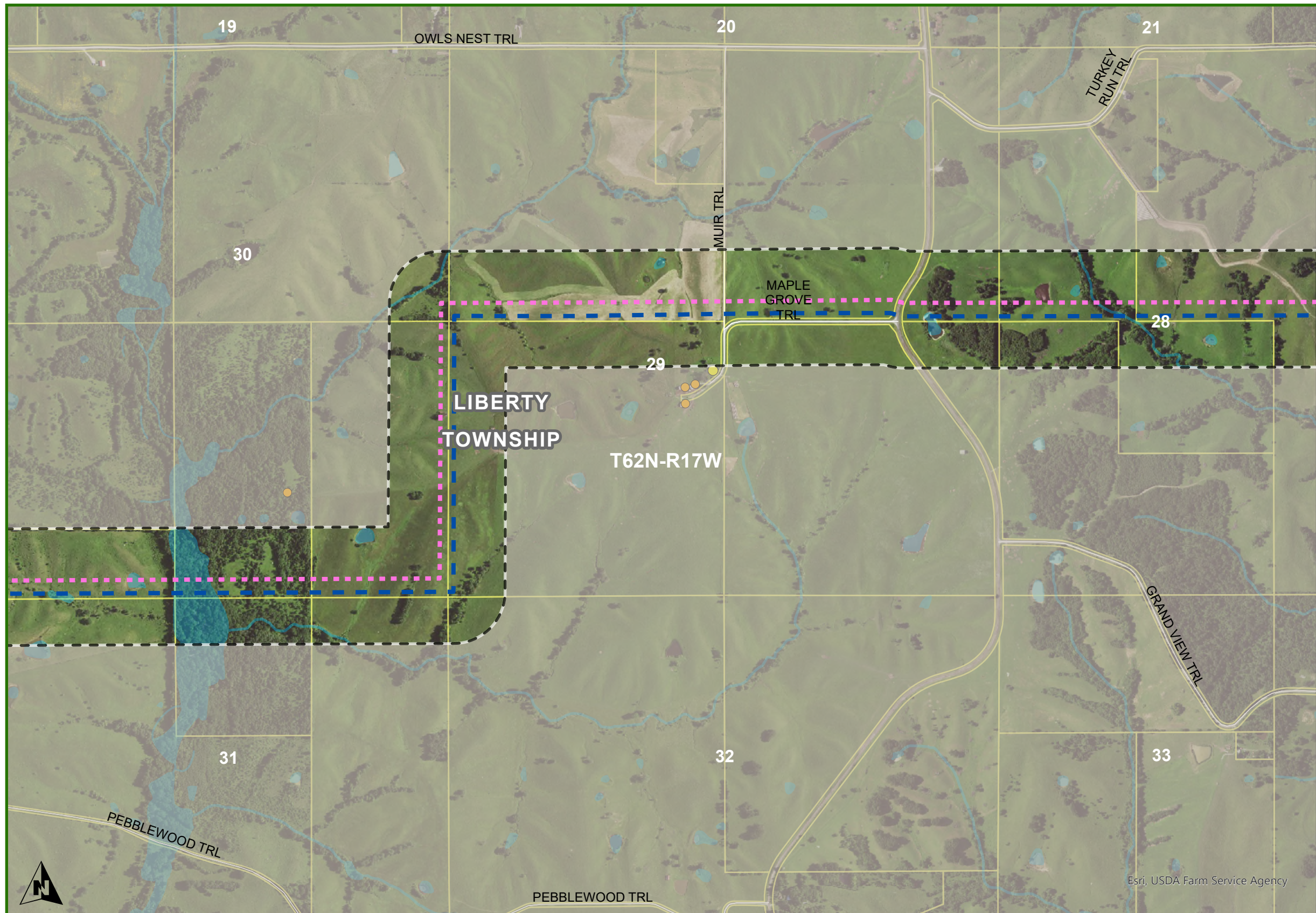
DISCLAIMER: The route depicted on this map is the route ATXI is proposing to utilize for purposes of the project. Final route may be adjusted during regulatory approval process and siting development and is therefore subject to change.

Schedule DS-D1, Appendix A-5

0 1,000 2,000
Feet

1 inch equals 2000 feet when printed at 11x17

Date: 12/5/2024



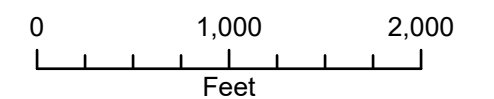
**Adair County
Liberty Township**

- DENNY TO ZACHARY
- DOUBLE CIRCUIT PROPOSED CENTERLINE
 - SINGLE CIRCUIT PROPOSED CENTERLINE
 - ▬ NOTIFICATION CORRIDOR
 - ▬ OUTSIDE NOTIFICATION CORRIDOR
 - ▬ STATE BOUNDARY
 - ▬ COUNTY
 - ▬ TOWNSHIPS
 - ▬ PLSS TOWNSHIP
 - ▬ PARCEL
 - WATER
 - NON-RESIDENCE
 - RESIDENCE
 - ▨ FLOOD ZONE HAZARDS



Esri, USDA Farm Service Agency

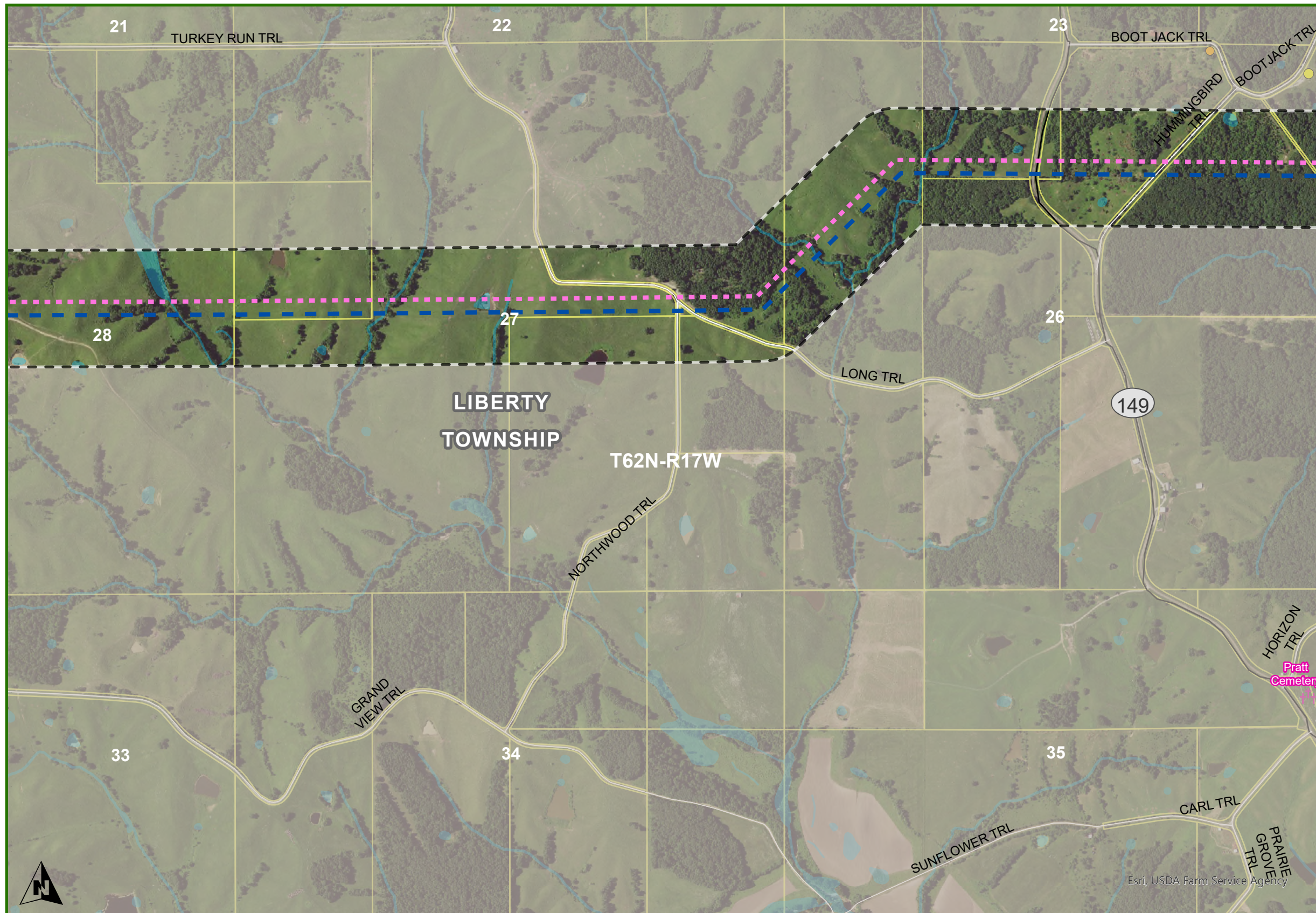
Schedule DS-D1, Appendix A-5



DISCLAIMER: The route depicted on this map is the route ATXI is proposing to utilize for purposes of the project. Final route may be adjusted during regulatory approval process and siting development and is therefore subject to change.

1 inch equals 2000 feet when printed at 11x17

Date: 12/5/2024



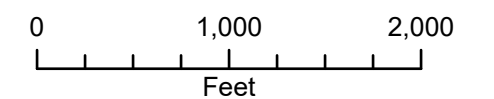
**Adair County
Liberty Township**

DENNY TO ZACHARY

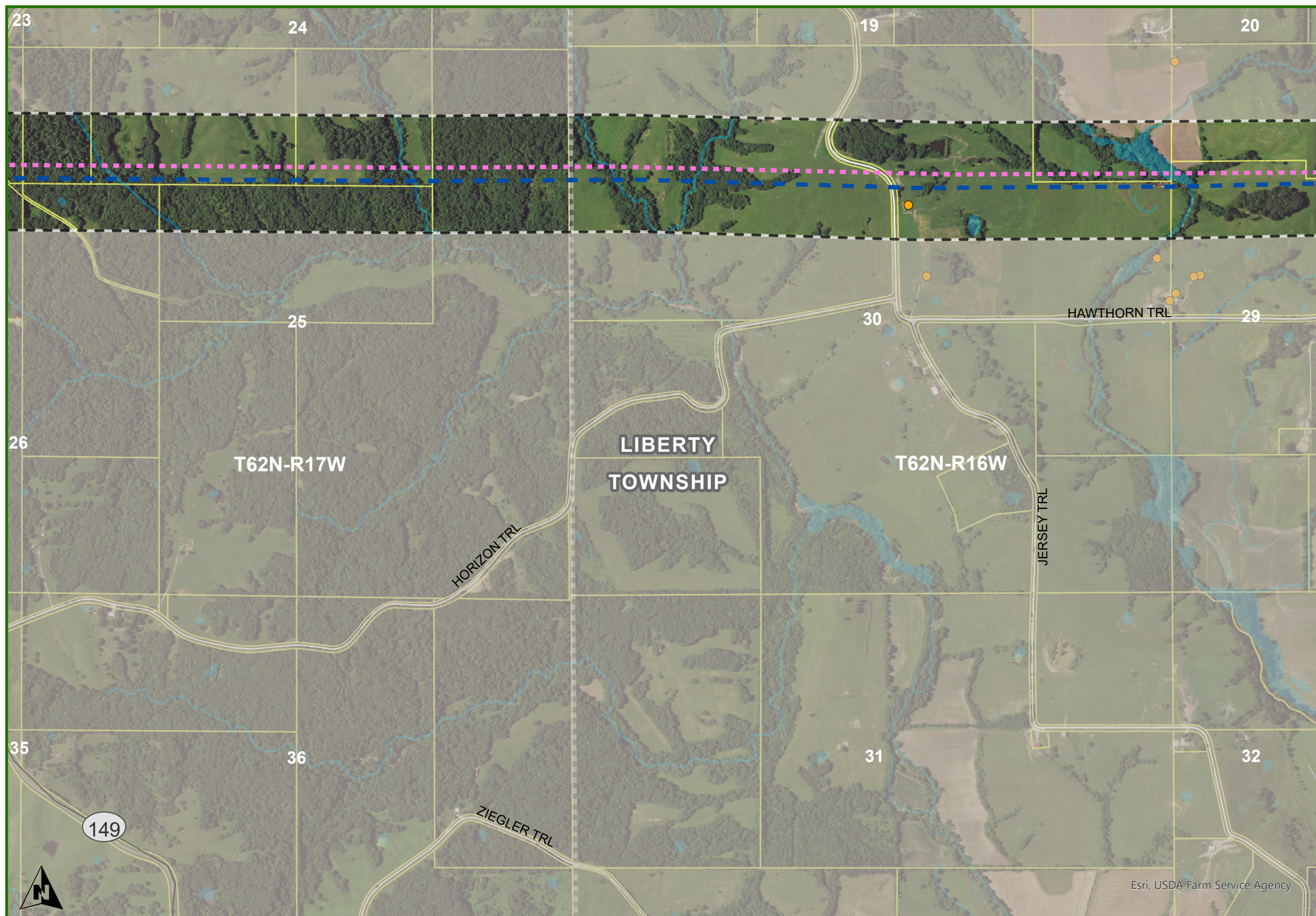
- DOUBLE CIRCUIT PROPOSED CENTERLINE
- SINGLE CIRCUIT PROPOSED CENTERLINE
- NOTIFICATION CORRIDOR
- OUTSIDE NOTIFICATION CORRIDOR
- ▬ STATE BOUNDARY
- ▬ COUNTY
- ▬ TOWNSHIPS
- ▬ PLSS TOWNSHIP
- ▬ PARCEL
- WATER
- NON-RESIDENCE
- RESIDENCE
- ✚ CEMETERY
- ▨ FLOOD ZONE HAZARDS

DISCLAIMER: The route depicted on this map is the route ATXI is proposing to utilize for purposes of the project. Final route may be adjusted during regulatory approval process and siting development and is therefore subject to change.

Schedule DS-D1, Appendix A-5



1 inch equals 2000 feet when printed at 11x17



**Adair County
Liberty Township**

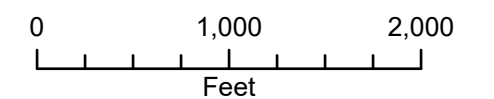
- DENNY TO ZACHARY
- DOUBLE CIRCUIT PROPOSED CENTERLINE
 - SINGLE CIRCUIT PROPOSED CENTERLINE
 - NOTIFICATION CORRIDOR
 - OUTSIDE NOTIFICATION CORRIDOR
 - ▬ STATE BOUNDARY
 - ▬ COUNTY
 - ▬ TOWNSHIPS
 - ▬ PLSS TOWNSHIP
 - ▬ PARCEL
 - WATER
 - NON-RESIDENCE
 - RESIDENCE
 - ▨ FLOOD ZONE HAZARDS



Esri, USDA Farm Service Agency

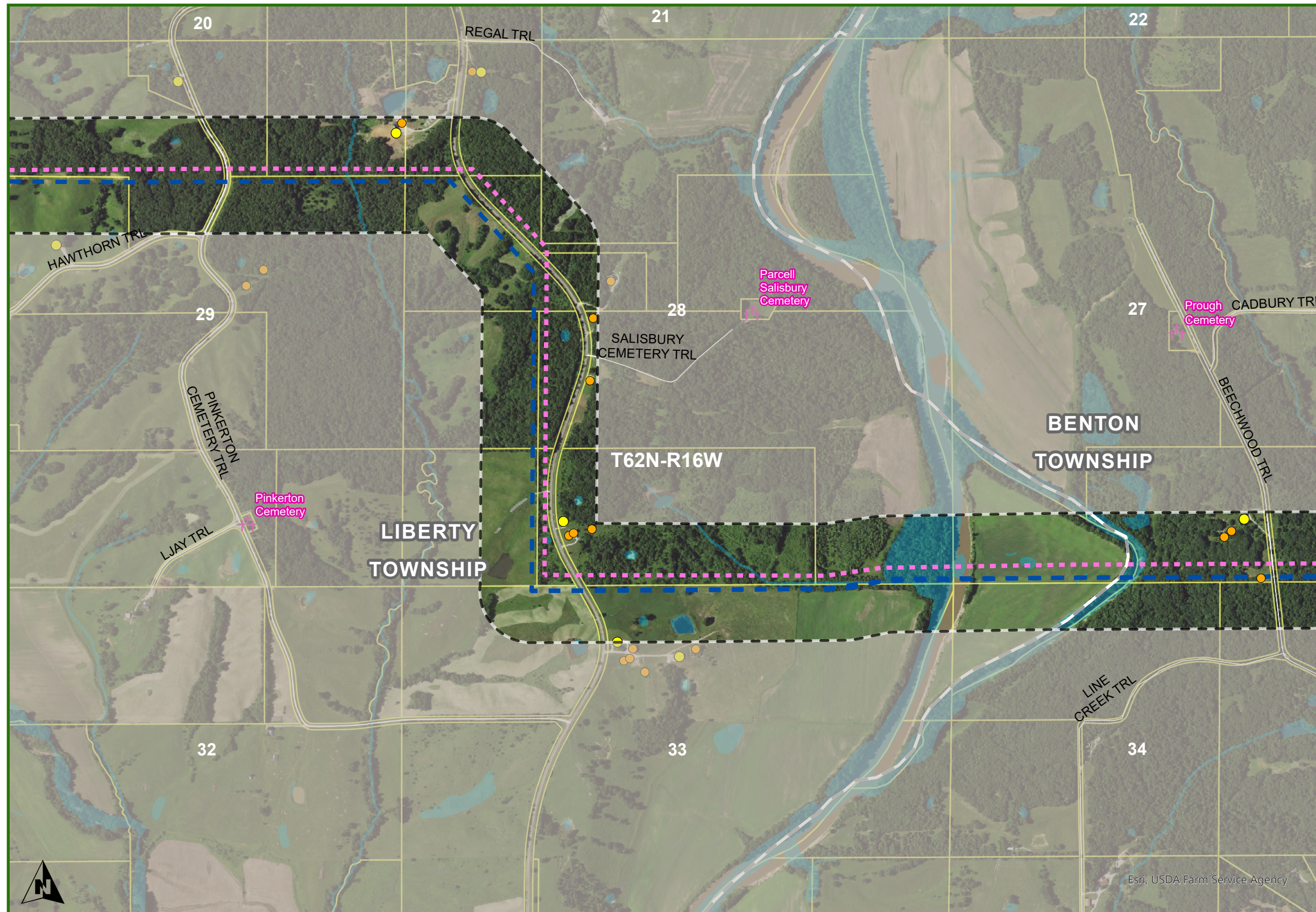
DISCLAIMER: The route depicted on this map is the route ATXI is proposing to utilize for purposes of the project. Final route may be adjusted during regulatory approval process and siting development and is therefore subject to change.

Schedule DS-D1, Appendix A-5



1 inch equals 2000 feet when printed at 11x17

Date: 12/5/2024



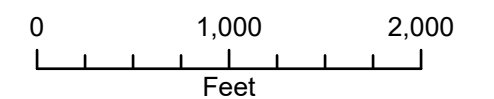
**Adair County
Liberty Township**

- DENNY TO ZACHARY
- DOUBLE CIRCUIT PROPOSED CENTERLINE
 - SINGLE CIRCUIT PROPOSED CENTERLINE
 - ▭ NOTIFICATION CORRIDOR
 - ▭ OUTSIDE NOTIFICATION CORRIDOR
 - ▭ STATE BOUNDARY
 - ▭ COUNTY
 - ▭ TOWNSHIPS
 - ▭ PLSS TOWNSHIP
 - ▭ PARCEL
 - WATER
 - NON-RESIDENCE
 - RESIDENCE
 - †† CEMETERY
 - ▭ FLOOD ZONE HAZARDS



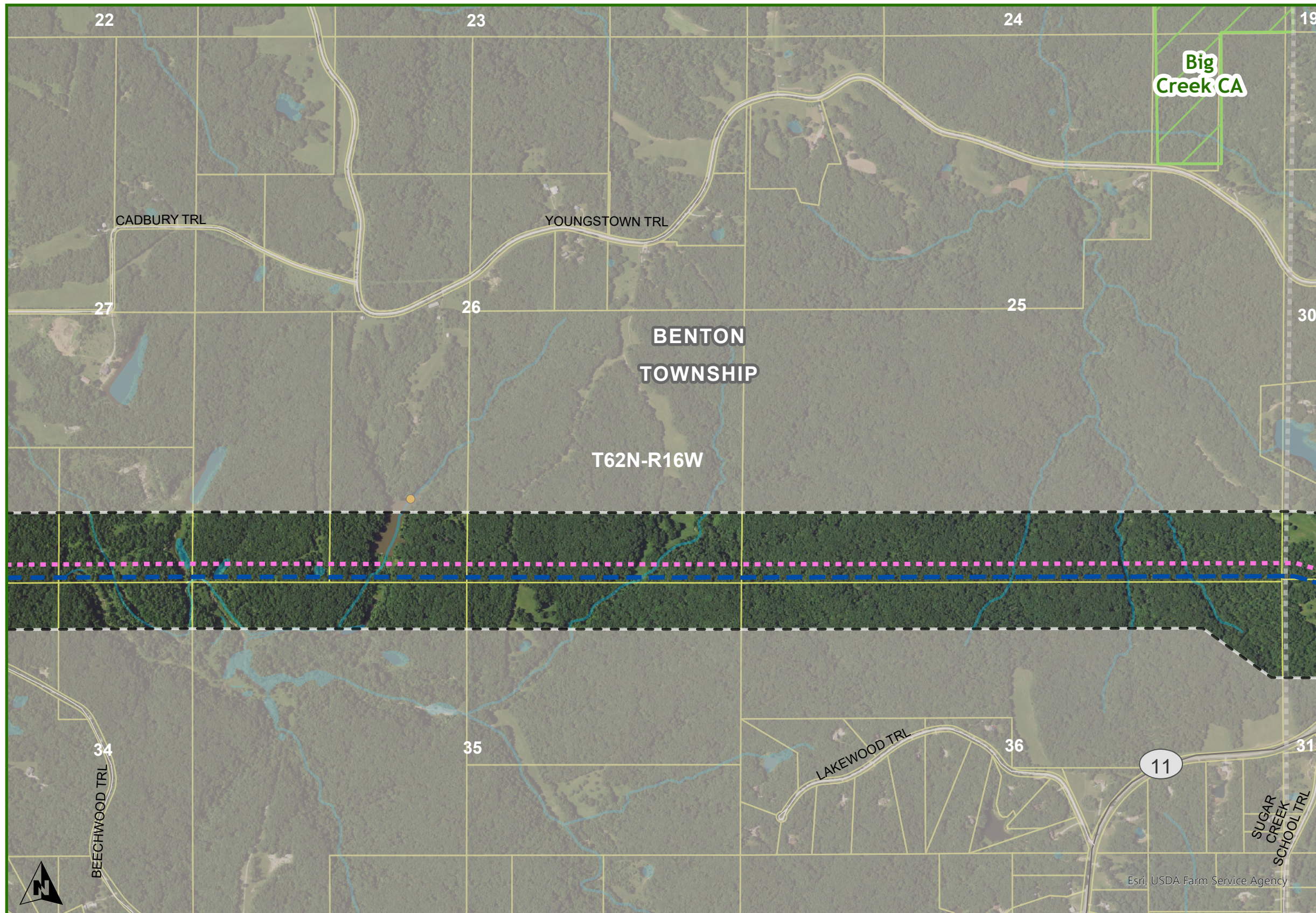
DISCLAIMER: The route depicted on this map is the route ATXI is proposing to utilize for purposes of the project. Final route may be adjusted during regulatory approval process and siting development and is therefore subject to change.

Schedule DS-D1, Appendix A-5



1 inch equals 2000 feet when printed at 11x17

Date: 12/5/2024



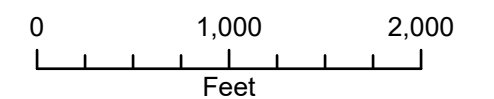
Adair County
Benton Township

- DENNY TO ZACHARY
- DOUBLE CIRCUIT PROPOSED CENTERLINE
 - SINGLE CIRCUIT PROPOSED CENTERLINE
 - NOTIFICATION CORRIDOR
 - OUTSIDE NOTIFICATION CORRIDOR
 - DNR LANDS
 - STATE BOUNDARY
 - COUNTY
 - TOWNSHIPS
 - PLSS TOWNSHIP
 - PARCEL
 - WATER
 - NON-RESIDENCE
 - RESIDENCE
 - FLOOD ZONE HAZARDS



Esri, USDA Farm Service Agency

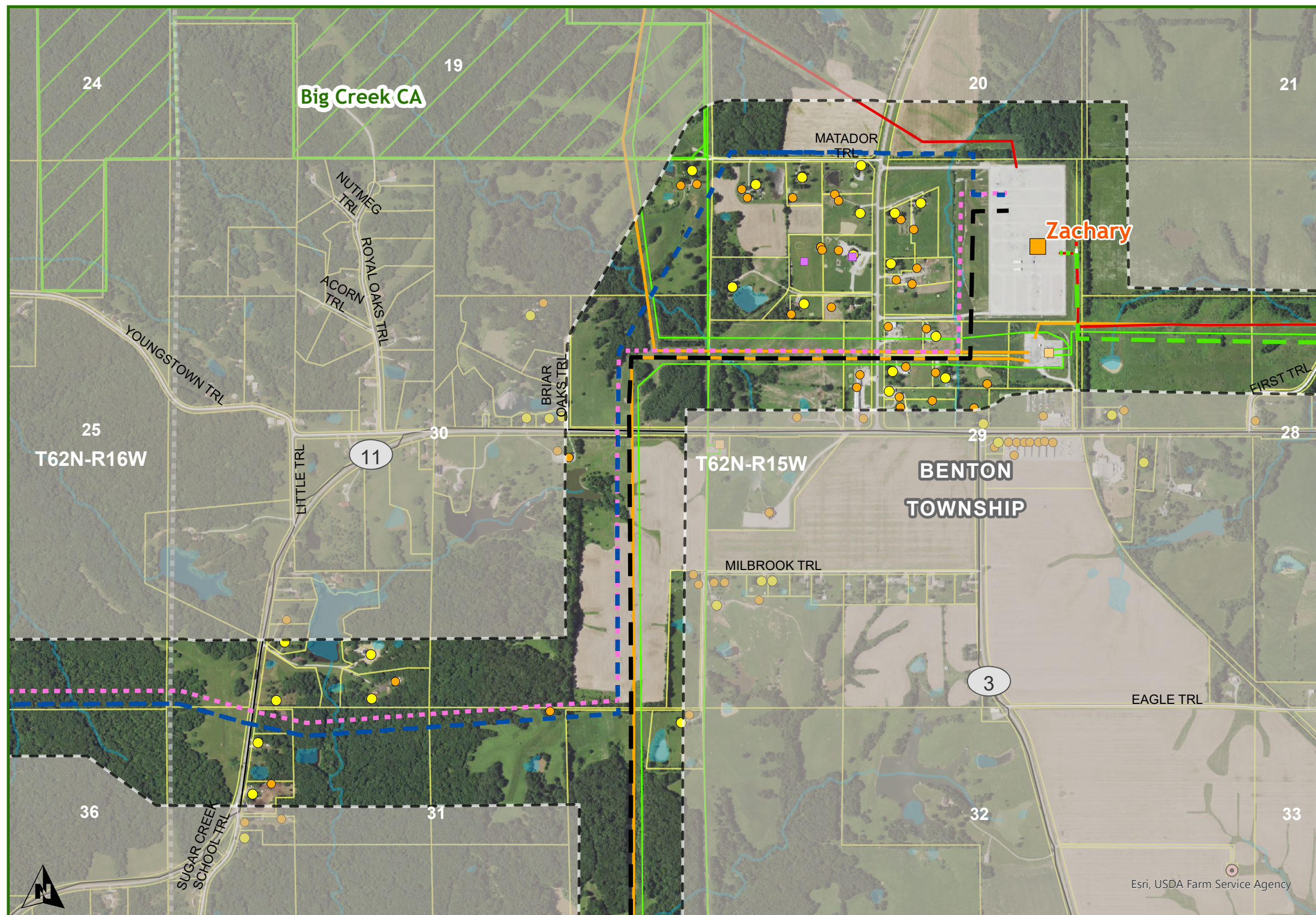
Schedule DS-D1, Appendix A-5



DISCLAIMER: The route depicted on this map is the route ATXI is proposing to utilize for purposes of the project. Final route may be adjusted during regulatory approval process and siting development and is therefore subject to change.


1 inch equals 2000 feet when printed at 11x17

Date: 12/5/2024



- Adair County
Benton Township**
- DENNY TO ZACHARY**
 - DOUBLE CIRCUIT PROPOSED CENTERLINE
 - SINGLE CIRCUIT PROPOSED CENTERLINE
 - ZACHARY TO MAYWOOD**
 - SINGLE CIRCUIT PROPOSED CENTERLINE
 - EXISTING 345KV RE-ROUTE
 - ZACHARY TO THOMAS HILL**
 - DOUBLE CIRCUIT PROPOSED CENTERLINE
 - NOTIFICATION CORRIDOR
 - OUTSIDE NOTIFICATION CORRIDOR
 - EXISTING SUBSTATION
 - NON-PROJECT SUBSTATIONS
 - EXISTING ELECTRIC LINES**
 - 69 KV
 - 161 KV
 - 345 KV
 - DNR LANDS
 - STATE BOUNDARY
 - COUNTY
 - TOWNSHIPS
 - PLSS TOWNSHIP
 - PARCEL
 - WATER
 - NON-RESIDENCE
 - RESIDENCE
 - AIR NAVIGATION DEVICE
 - PLACE OF WORSHIP
 - FLOOD ZONE HAZARDS

DISCLAIMER: The route depicted on this map is the route ATXI is proposing to utilize for purposes of the project. Final route may be adjusted during regulatory approval process and siting development and is therefore subject to change.



1 inch equals 2000 feet when printed at 11x17

Date: 12/5/2024