

**DISCLAIMER:** The route depicted on this map is the route ATXI is proposing to utilize for purposes of the project. Final route may be adjusted during regulatory approval process and siting development and is therefore subject to change.

**PROJECT SUBSTATIONS**

- ◆ NEW SUBSTATION
- EXISTING SUBSTATION

**ZACHARY TO THOMAS HILL**

- DOUBLE-CIRCUIT PROPOSED CENTERLINE

**DETAILED MAP BOOK SECTION**

- ZACHARY TO MAYWOOD

**STATE BOUNDARY**

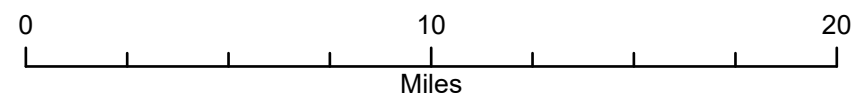
- PROJECT COUNTY
- COUNTY

**RAILROAD**

- RAILROAD
- WATERBODY
- RIVER

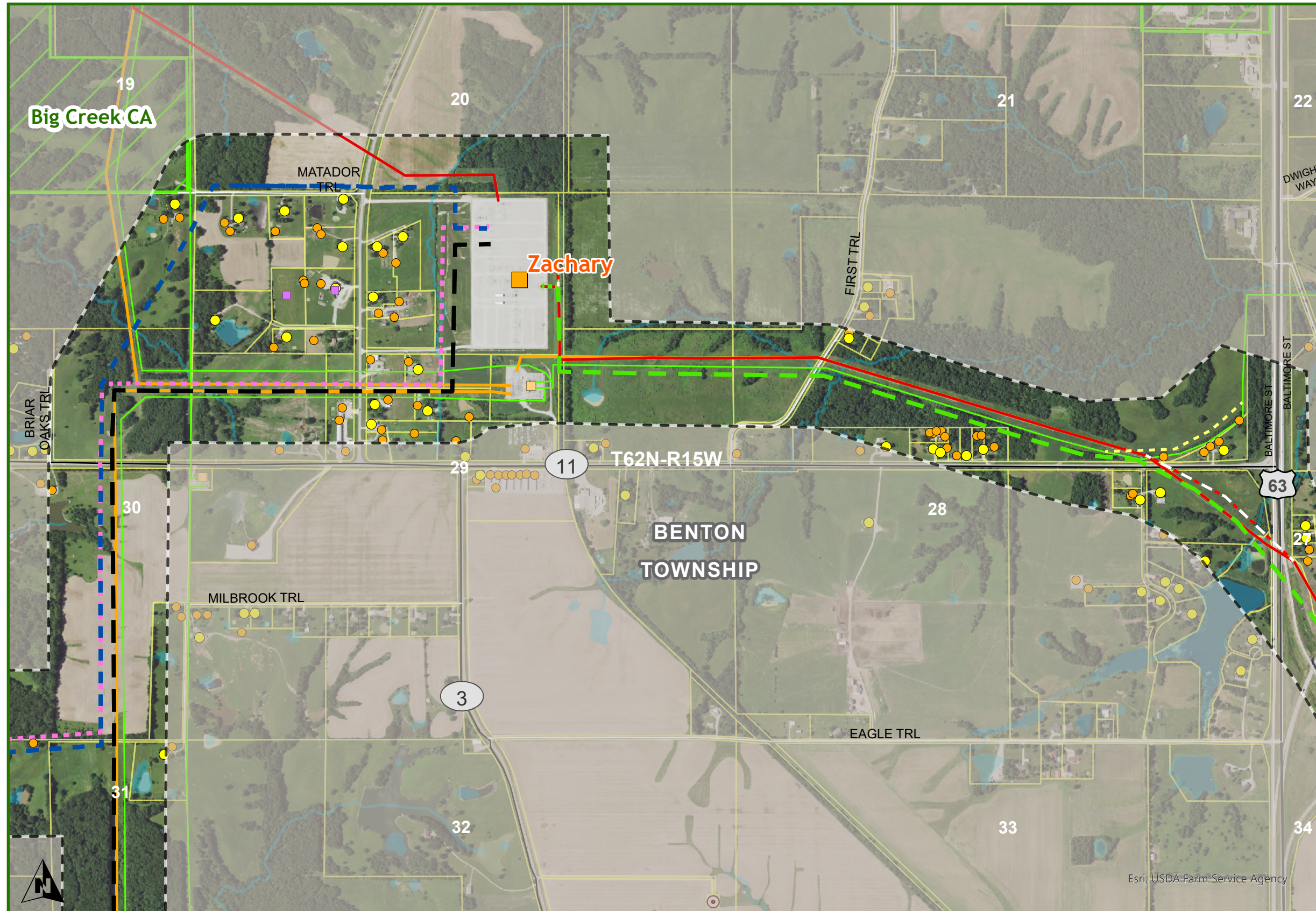
**EXISTING ELECTRIC LINES**

- 69 KV
- 138 KV
- 161 KV
- 230 KV
- 345 KV



Schedule DS-D1, Appendix A-6






**Adair County  
Benton Township**

- DENNY TO ZACHARY
  - DOUBLE CIRCUIT PROPOSED CENTERLINE
  - SINGLE CIRCUIT PROPOSED CENTERLINE
- ZACHARY TO MAYWOOD
  - SINGLE CIRCUIT PROPOSED CENTERLINE
  - EXISTING 345KV RE-ROUTE
  - EXISTING 69 KV RE-ROUTE
- ZACHARY TO THOMAS HILL
  - DOUBLE CIRCUIT PROPOSED CENTERLINE
- NOTIFICATION CORRIDOR
- OUTSIDE NOTIFICATION CORRIDOR
- EXISTING SUBSTATION
- NON-PROJECT SUBSTATIONS
- EXISTING ELECTRIC LINES
  - 69 KV
  - 161 KV
  - 345 KV
- DNR LANDS
- STATE BOUNDARY
- COUNTY
- TOWNSHIPS
- PLSS TOWNSHIP
- PARCEL
- WATER
- NON-RESIDENCE
- RESIDENCE
- AIR NAVIGATION DEVICE
- PLACE OF WORSHIP
- FLOOD ZONE HAZARDS

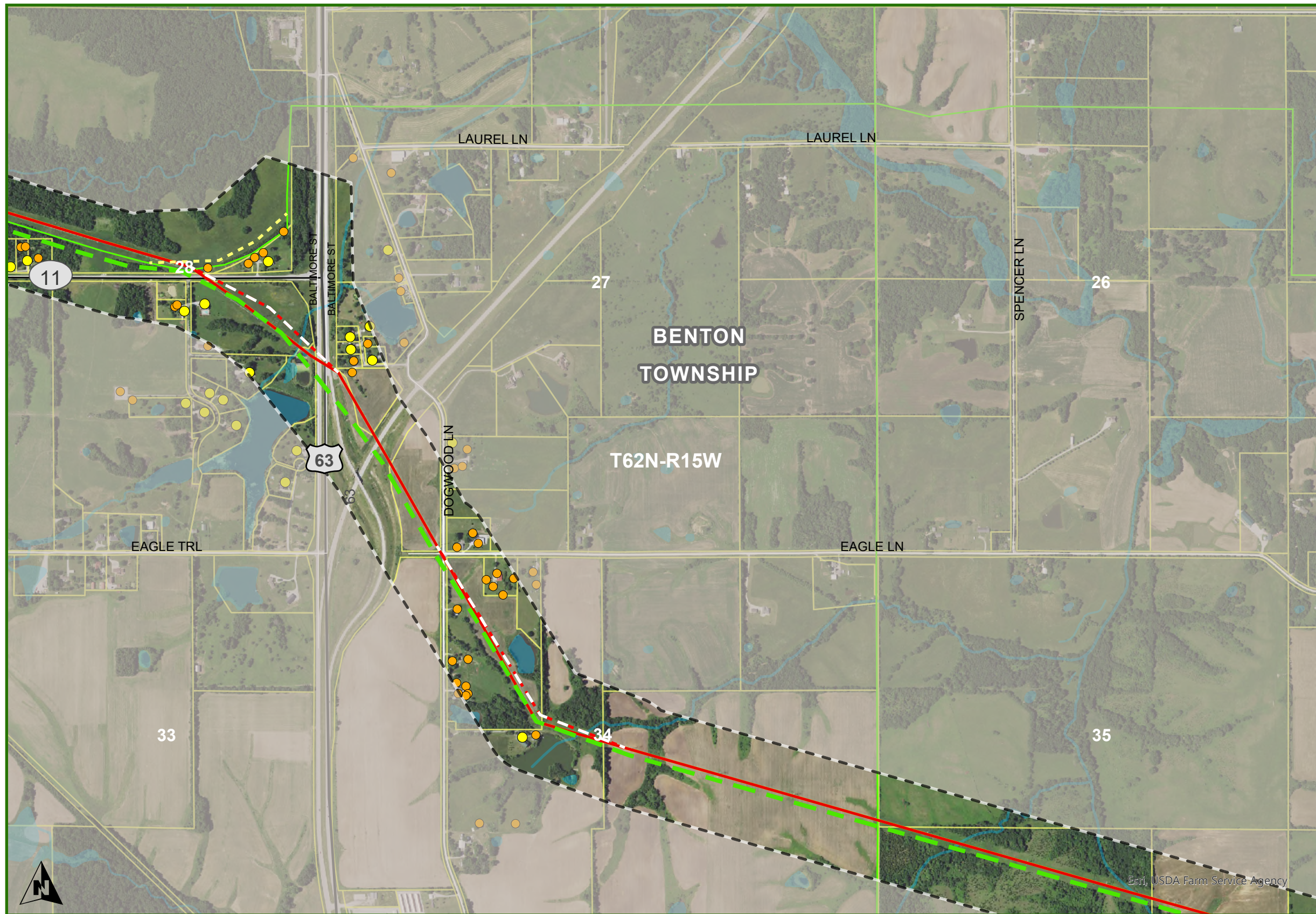
Schedule DS-D1, Appendix A-6



1 inch equals 2000 feet when printed at 11x17

**DISCLAIMER:** The route depicted on this map is the route ATXI is proposing to utilize for purposes of the project. Final route may be adjusted during regulatory approval process and siting development and is therefore subject to change.

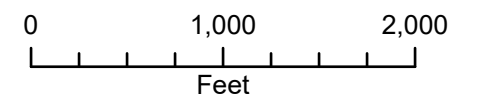
Date: 12/4/2024



**Adair County  
Benton Township**

- ZACHARY TO MAYWOOD
  - SINGLE CIRCUIT PROPOSED CENTERLINE
  - - - EXISTING 345KV RE-ROUTE
  - - - EXISTING 69 KV RE-ROUTE
  - - - NOTIFICATION CORRIDOR
  - ▭ OUTSIDE NOTIFICATION CORRIDOR
- EXISTING ELECTRIC LINES
  - 69 KV
  - 161 KV
  - 345 KV
- ▭ STATE BOUNDARY
- - - COUNTY
- - - TOWNSHIPS
- - - PLSS TOWNSHIP
- ▭ PARCEL
- WATER
- NON-RESIDENCE
- RESIDENCE
- ▭ FLOOD ZONE HAZARDS

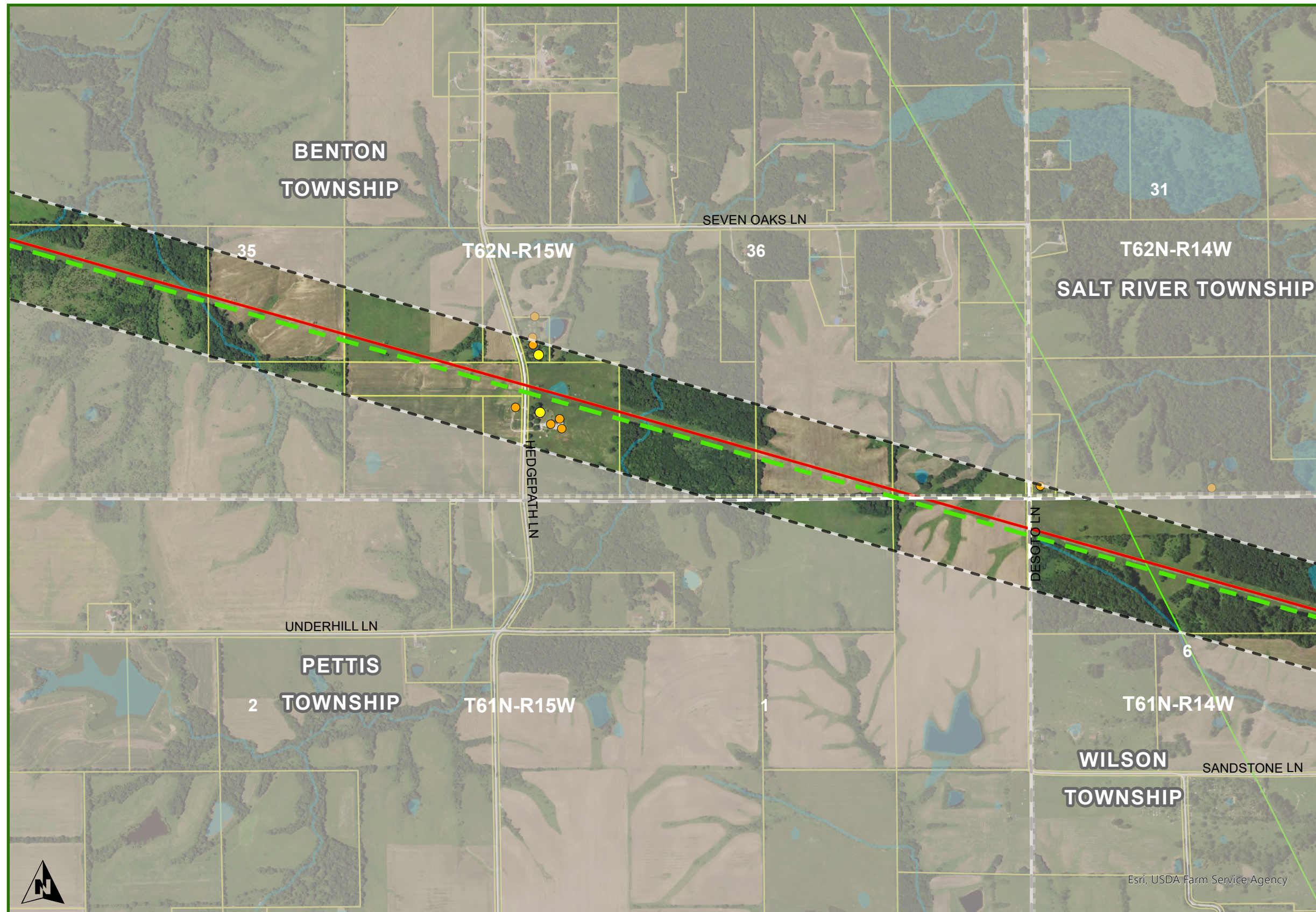
Schedule DS-D1, Appendix A-6



1 inch equals 2000 feet when printed at 11x17

**DISCLAIMER:** The route depicted on this map is the route ATXI is proposing to utilize for purposes of the project. Final route may be adjusted during regulatory approval process and siting development and is therefore subject to change.

Date: 12/4/2024




**Adair County  
Benton and Wilson Townships**

- ZACHARY TO MAYWOOD
  - SINGLE CIRCUIT PROPOSED CENTERLINE
  - - - NOTIFICATION CORRIDOR
  - ▭ OUTSIDE NOTIFICATION CORRIDOR
- EXISTING ELECTRIC LINES
  - 69 KV
  - 161 KV
  - 345 KV
- ▭ STATE BOUNDARY
- - - COUNTY
- ▭ TOWNSHIPS
- ▭ PLSS TOWNSHIP
- ▭ PARCEL
- ▭ WATER
- NON-RESIDENCE
- RESIDENCE
- ▭ FLOOD ZONE HAZARDS



Esri, USDA Farm Service Agency

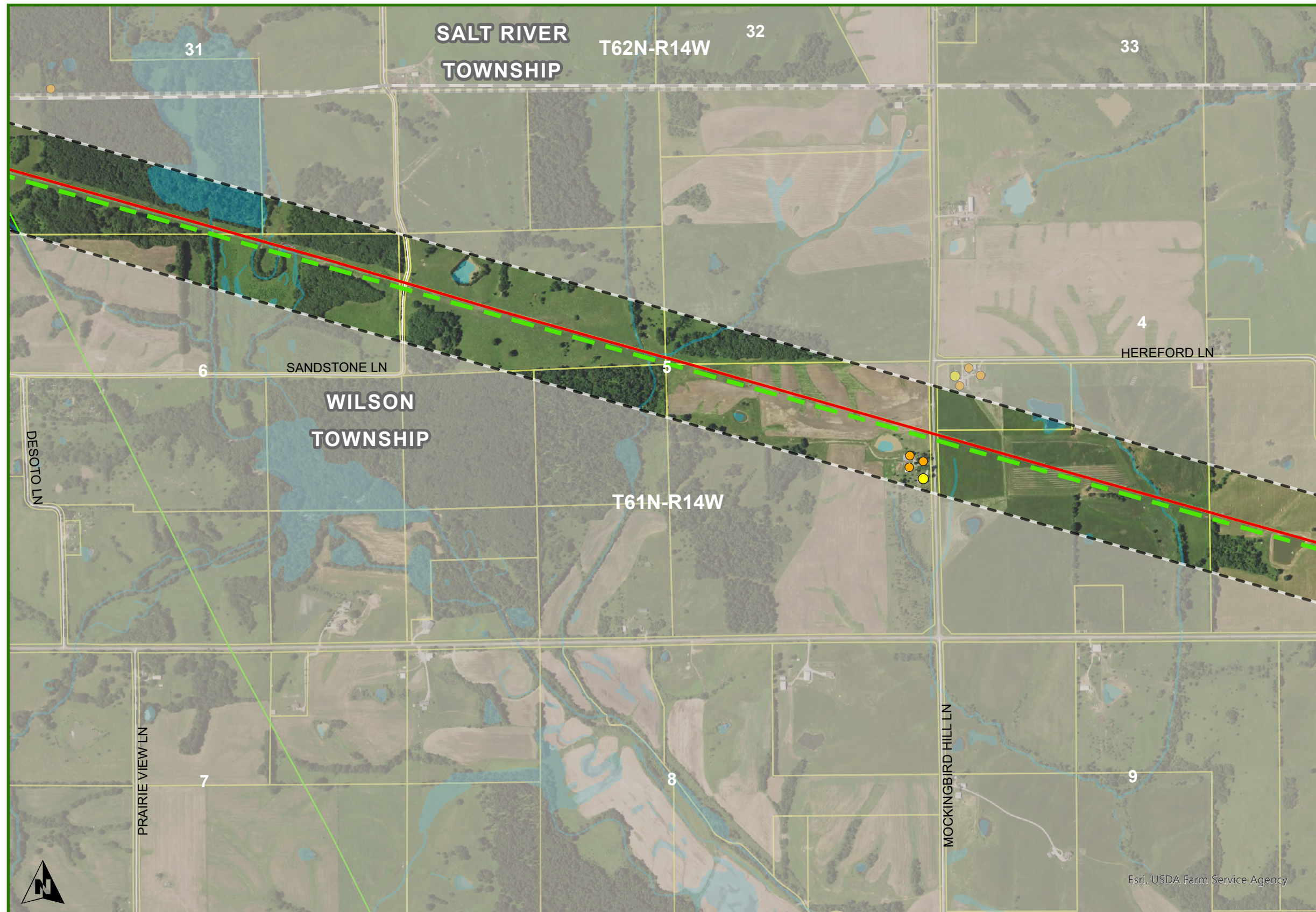
Schedule DS-D1, Appendix A-6



**DISCLAIMER:** The route depicted on this map is the route ATXI is proposing to utilize for purposes of the project. Final route may be adjusted during regulatory approval process and siting development and is therefore subject to change.

1 inch equals 2000 feet when printed at 11x17

Date: 12/4/2024

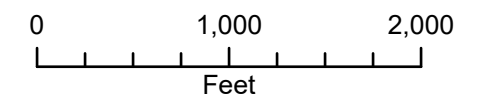


**Adair County  
Wilson Township**

- ZACHARY TO MAYWOOD
  - SINGLE CIRCUIT PROPOSED CENTERLINE
  - - - NOTIFICATION CORRIDOR
  - ▭ OUTSIDE NOTIFICATION CORRIDOR
- EXISTING ELECTRIC LINES
  - 69 KV
  - 161 KV
  - 345 KV
- ▭ STATE BOUNDARY
- - - COUNTY
- ▭ TOWNSHIPS
- ▭ PLSS TOWNSHIP
- ▭ PARCEL
- ▭ WATER
- NON-RESIDENCE
- RESIDENCE
- ▭ FLOOD ZONE HAZARDS

Esri, USDA Farm Service Agency

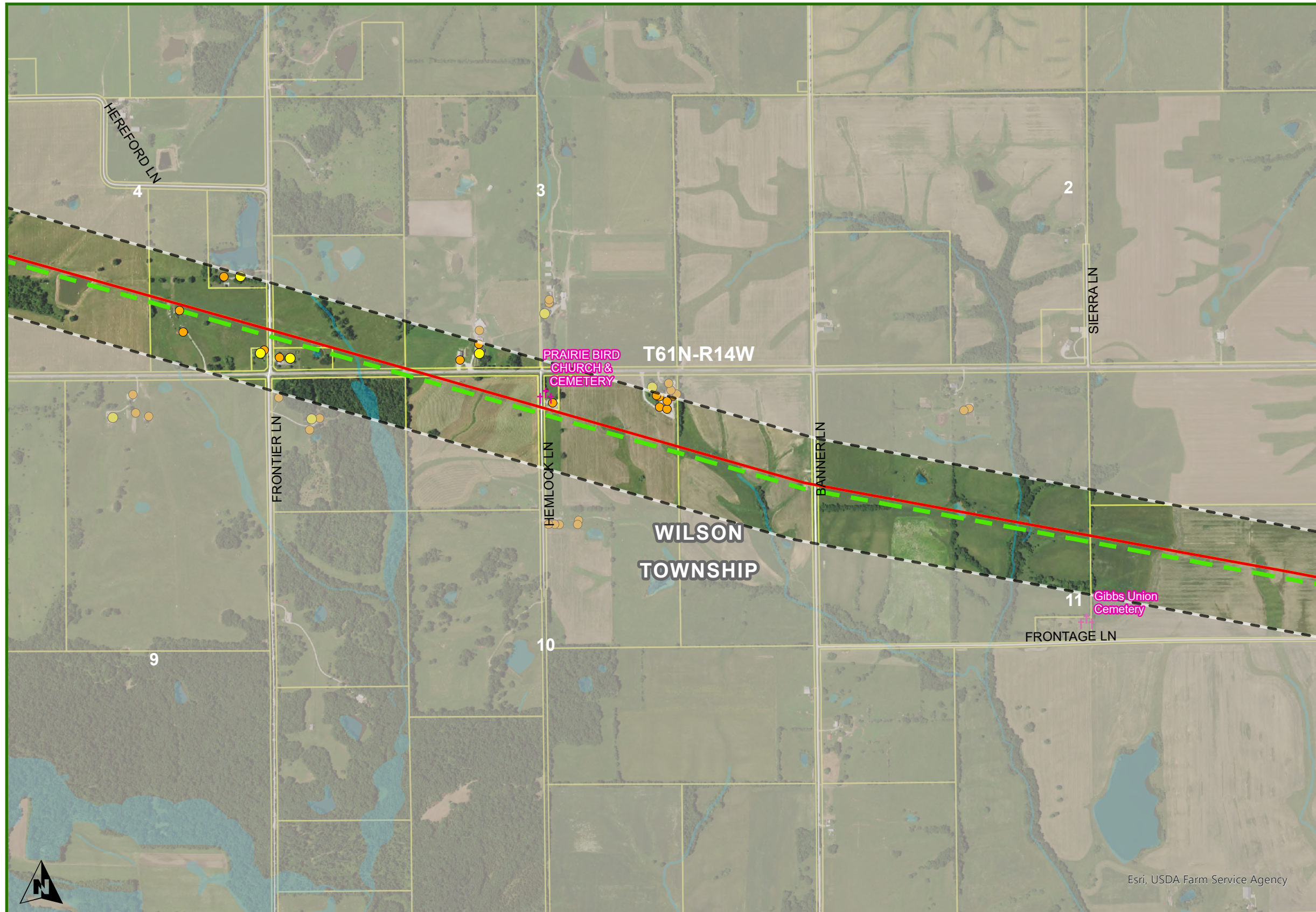
Schedule DS-D1, Appendix A-6



**DISCLAIMER:** The route depicted on this map is the route ATXI is proposing to utilize for purposes of the project. Final route may be adjusted during regulatory approval process and siting development and is therefore subject to change.

1 inch equals 2000 feet when printed at 11x17

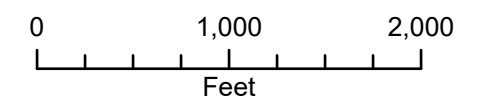
Date: 12/4/2024



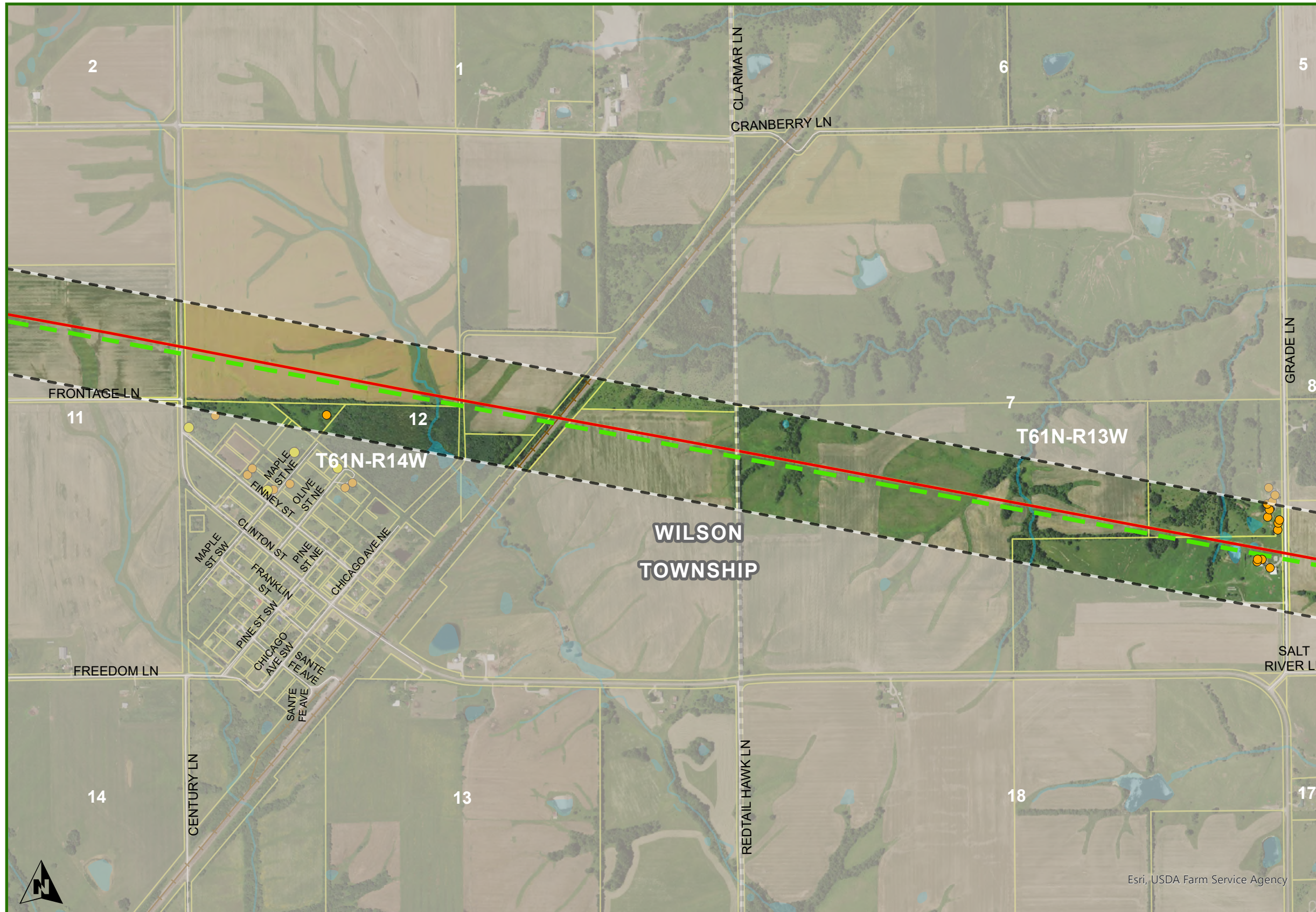
- Adair County  
Wilson Township**
- ZACHARY TO MAYWOOD
    - SINGLE CIRCUIT PROPOSED CENTERLINE
    - - - NOTIFICATION CORRIDOR
    - ▭ OUTSIDE NOTIFICATION CORRIDOR
  - EXISTING ELECTRIC LINES
    - 161 KV
    - 345 KV
  - ▭ STATE BOUNDARY
  - - - COUNTY
  - - - TOWNSHIPS
  - - - PLSS TOWNSHIP
  - ▭ PARCEL
  - WATER
  - NON-RESIDENCE
  - RESIDENCE
  - † CEMETERY
  - ▭ FLOOD ZONE HAZARDS

**DISCLAIMER:** The route depicted on this map is the route ATXI is proposing to utilize for purposes of the project. Final route may be adjusted during regulatory approval process and siting development and is therefore subject to change.

Schedule DS-D1, Appendix A-6



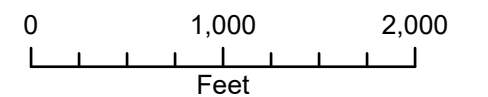
1 inch equals 2000 feet when printed at 11x17



- Adair County  
Wilson Township**
- ZACHARY TO MAYWOOD
    - SINGLE CIRCUIT PROPOSED CENTERLINE
    - NOTIFICATION CORRIDOR
    - OUTSIDE NOTIFICATION CORRIDOR
  - EXISTING ELECTRIC LINES
    - 161 KV
    - 345 KV
  - RRCL\_MIDWEST\_LAMBERT  
NET
    - RAILROAD
  - STATE BOUNDARY
  - COUNTY
  - TOWNSHIPS
  - PLSS TOWNSHIP
  - PARCEL
  - WATER
  - NON-RESIDENCE
  - RESIDENCE
  - FLOOD ZONE HAZARDS

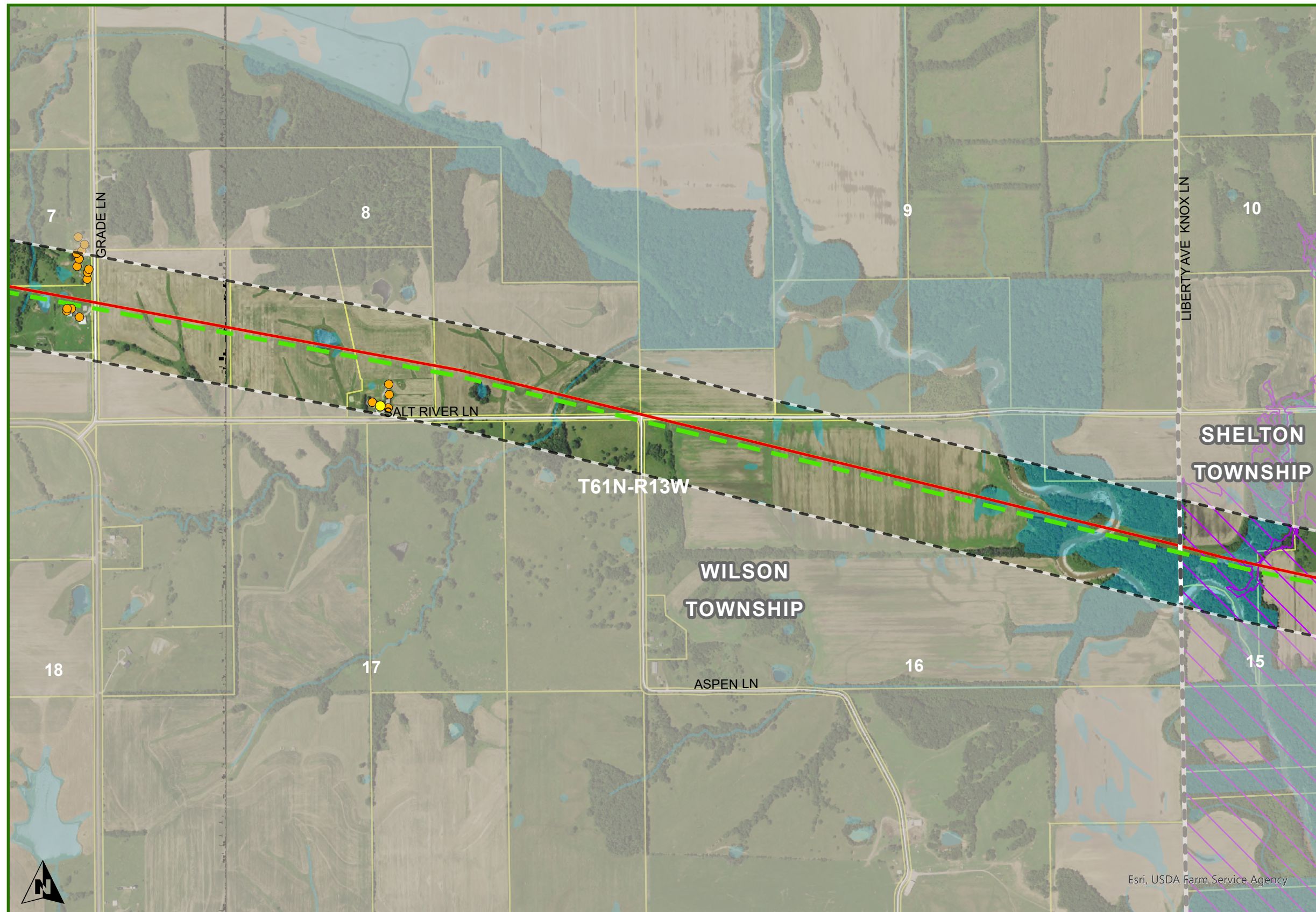
**DISCLAIMER:** The route depicted on this map is the route ATXI is proposing to utilize for purposes of the project. Final route may be adjusted during regulatory approval process and siting development and is therefore subject to change.

Schedule DS-D1, Appendix A-6



1 inch equals 2000 feet when printed at 11x17

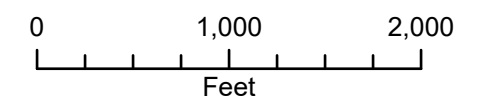
Date: 12/4/2024



- Adair County  
Wilson Township**
- ZACHARY TO MAYWOOD
    - SINGLE CIRCUIT PROPOSED CENTERLINE
    - - - NOTIFICATION CORRIDOR
    - OUTSIDE NOTIFICATION CORRIDOR
  - EXISTING ELECTRIC LINES
    - 161 KV
    - 345 KV
  - STATE BOUNDARY
  - COUNTY
  - TOWNSHIPS
  - PLSS TOWNSHIP
  - PARCEL
  - WATER
  - NON-RESIDENCE
  - RESIDENCE
  - ▨ FLOOD ZONE HAZARDS

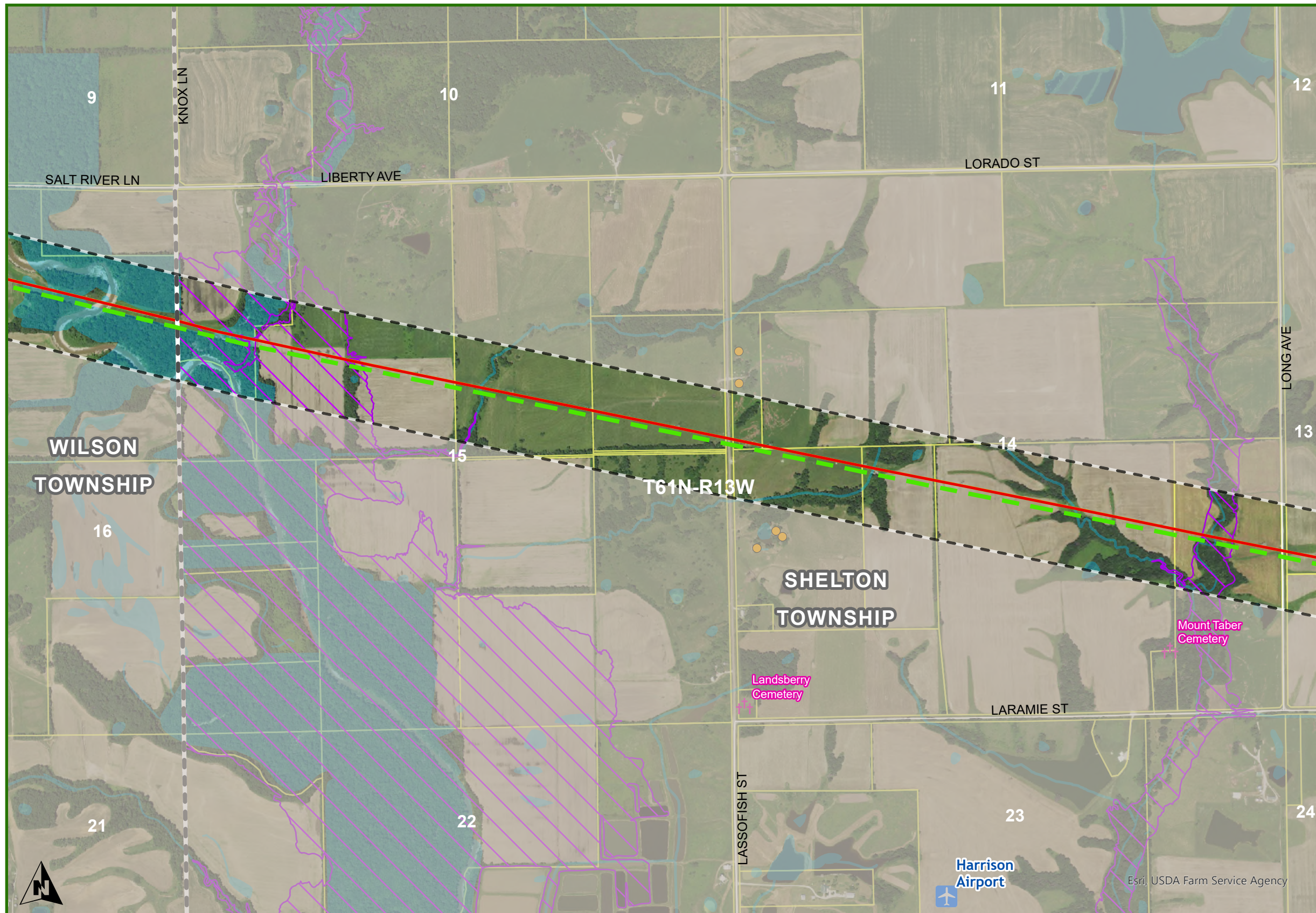
**DISCLAIMER:** The route depicted on this map is the route ATXI is proposing to utilize for purposes of the project. Final route may be adjusted during regulatory approval process and siting development and is therefore subject to change.

Schedule DS-D1, Appendix A-6



1 inch equals 2000 feet when printed at 11x17





**Knox County  
Sheldon Township**

ZACHARY TO MAYWOOD

- SINGLE CIRCUIT PROPOSED CENTERLINE
- NOTIFICATION CORRIDOR
- OUTSIDE NOTIFICATION CORRIDOR

EXISTING ELECTRIC LINES

- 161 KV
- 345 KV

STATE BOUNDARY

COUNTY

TOWNSHIPS

PLSS TOWNSHIP

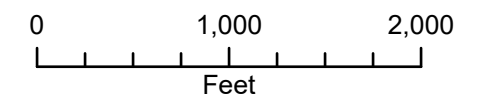
PARCEL

WATER

- NON-RESIDENCE
- RESIDENCE
- ✈ AIRPORT
- †† CEMETERY
- FLOOD ZONE HAZARDS

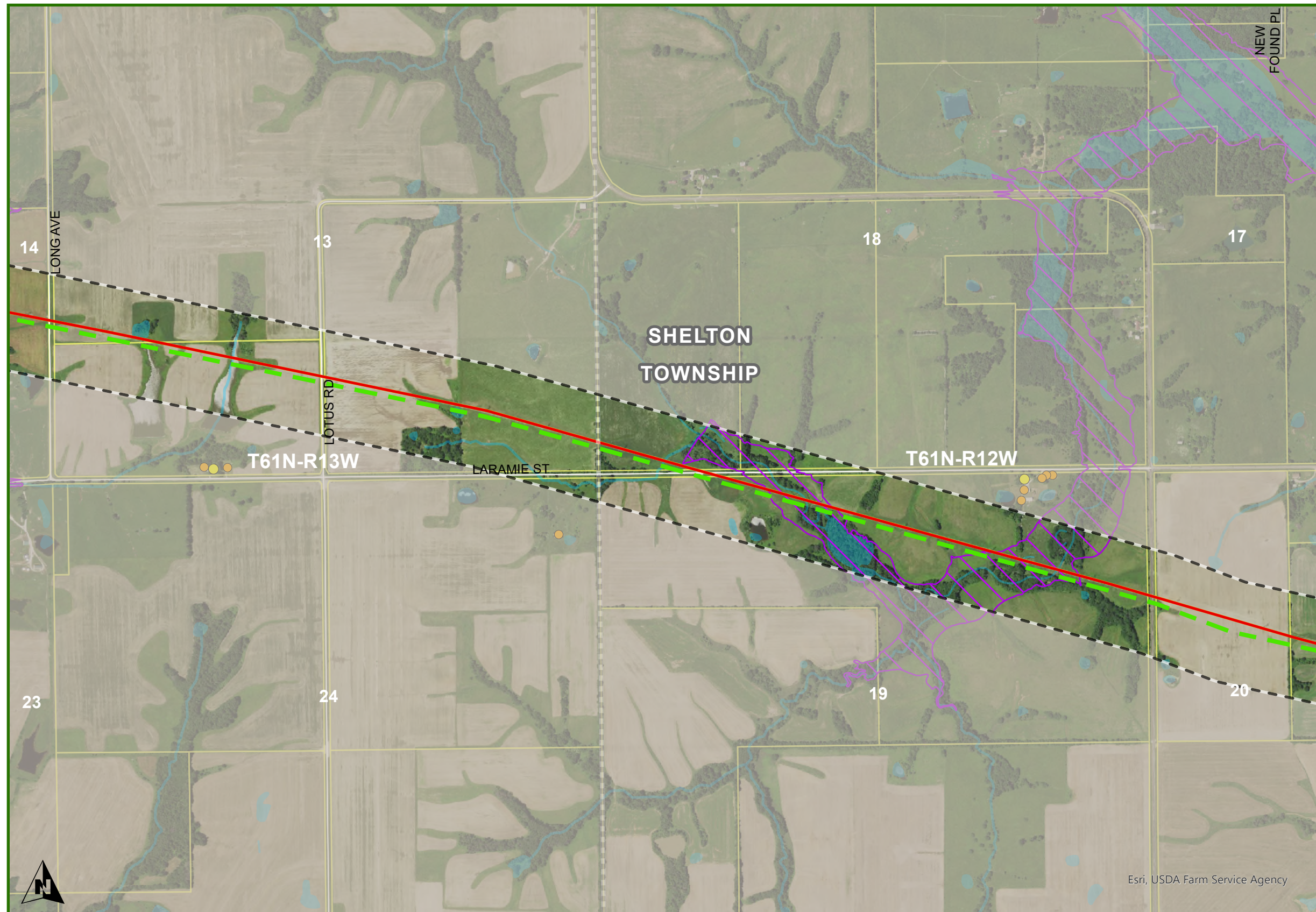
**DISCLAIMER:** The route depicted on this map is the route ATXI is proposing to utilize for purposes of the project. Final route may be adjusted during regulatory approval process and siting development and is therefore subject to change.

Schedule DS-D1, Appendix A-6



1 inch equals 2000 feet when printed at 11x17

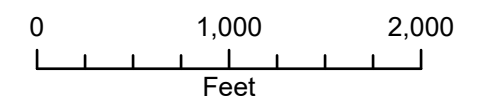
Date: 12/4/2024



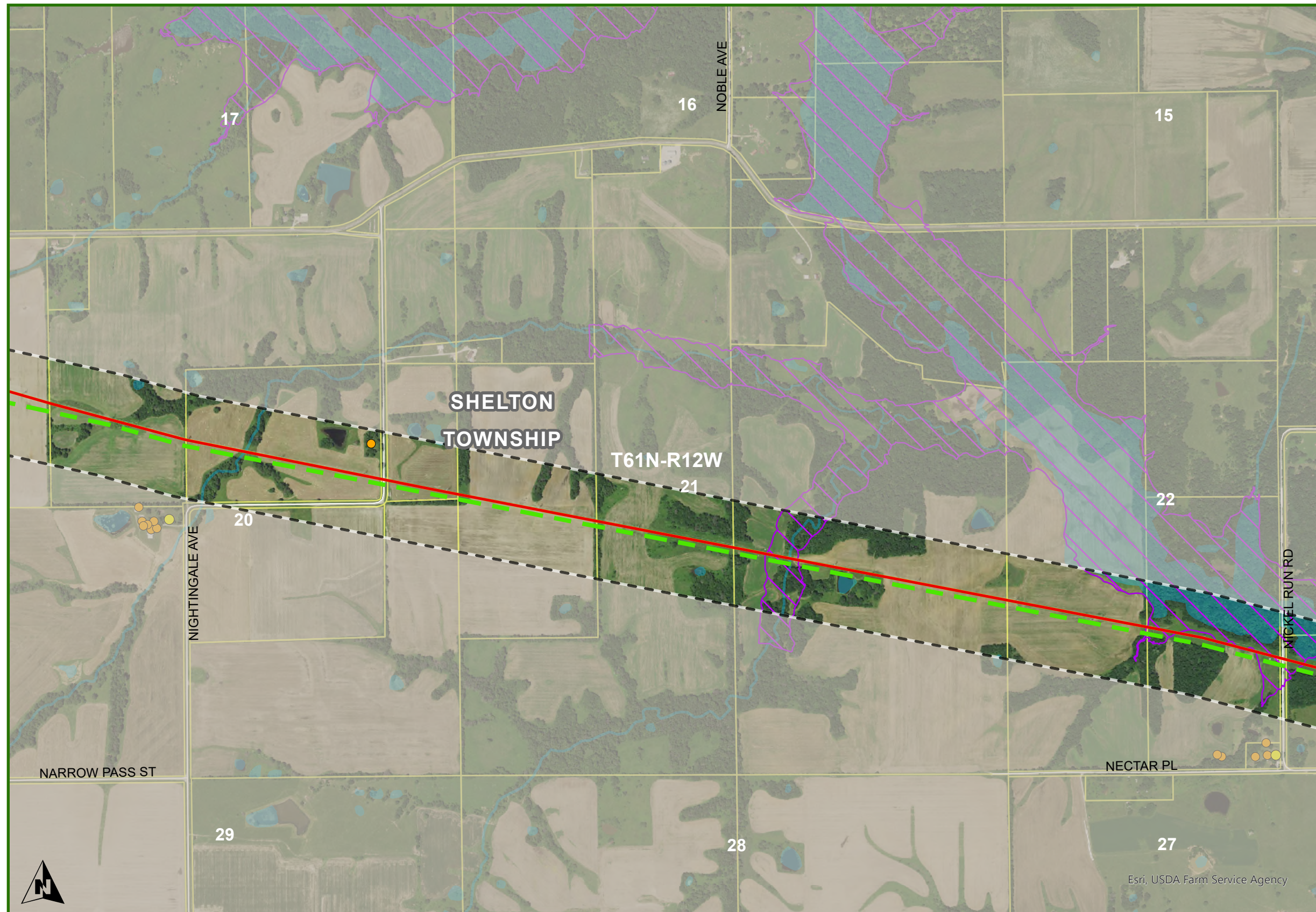
- Knox County  
Sheldon Township**
- ZACHARY TO MAYWOOD
- - - SINGLE CIRCUIT PROPOSED CENTERLINE
  - NOTIFICATION CORRIDOR
  - OUTSIDE NOTIFICATION CORRIDOR
- EXISTING ELECTRIC LINES
- 161 KV
  - 345 KV
- STATE BOUNDARY
  - COUNTY
  - TOWNSHIPS
  - PLSS TOWNSHIP
  - PARCEL
  - WATER
  - NON-RESIDENCE
  - RESIDENCE
  - FLOOD ZONE HAZARDS

**DISCLAIMER:** The route depicted on this map is the route ATXI is proposing to utilize for purposes of the project. Final route may be adjusted during regulatory approval process and siting development and is therefore subject to change.

Schedule DS-D1, Appendix A-6



1 inch equals 2000 feet when printed at 11x17



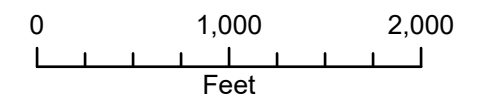
**Knox County  
Sheldon Township**

- ZACHARY TO MAYWOOD
  - SINGLE CIRCUIT PROPOSED CENTERLINE
  - NOTIFICATION CORRIDOR
  - OUTSIDE NOTIFICATION CORRIDOR
- EXISTING ELECTRIC LINES
  - 161 KV
  - 345 KV
- STATE BOUNDARY
- COUNTY
- TOWNSHIPS
- PLSS TOWNSHIP
- PARCEL
- WATER
- NON-RESIDENCE
- RESIDENCE
- FLOOD ZONE HAZARDS



Esri, USDA Farm Service Agency

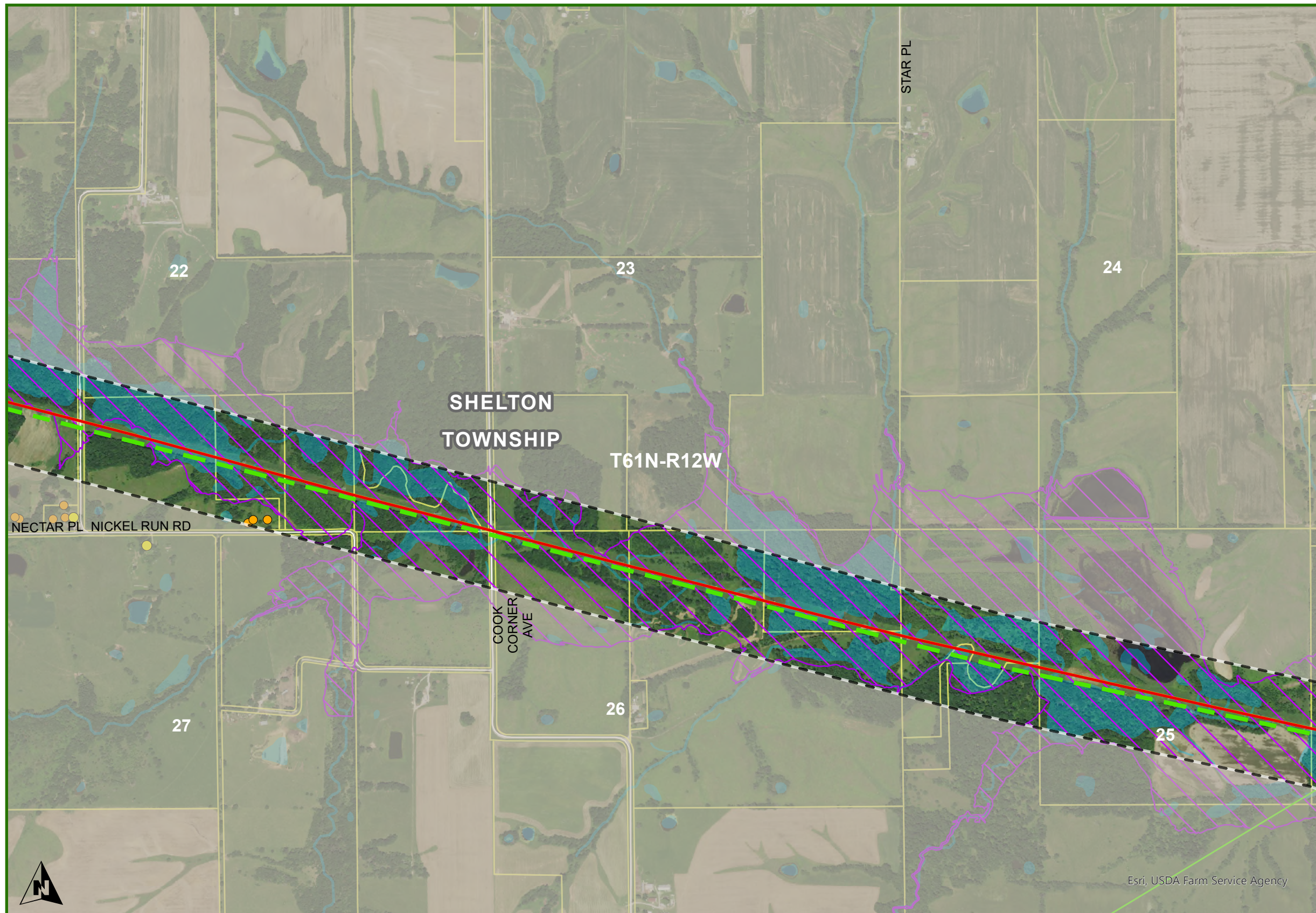
Schedule DS-D1, Appendix A-6



**DISCLAIMER:** The route depicted on this map is the route ATXI is proposing to utilize for purposes of the project. Final route may be adjusted during regulatory approval process and siting development and is therefore subject to change.

1 inch equals 2000 feet when printed at 11x17

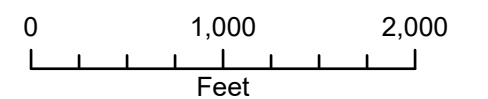
Date: 12/4/2024



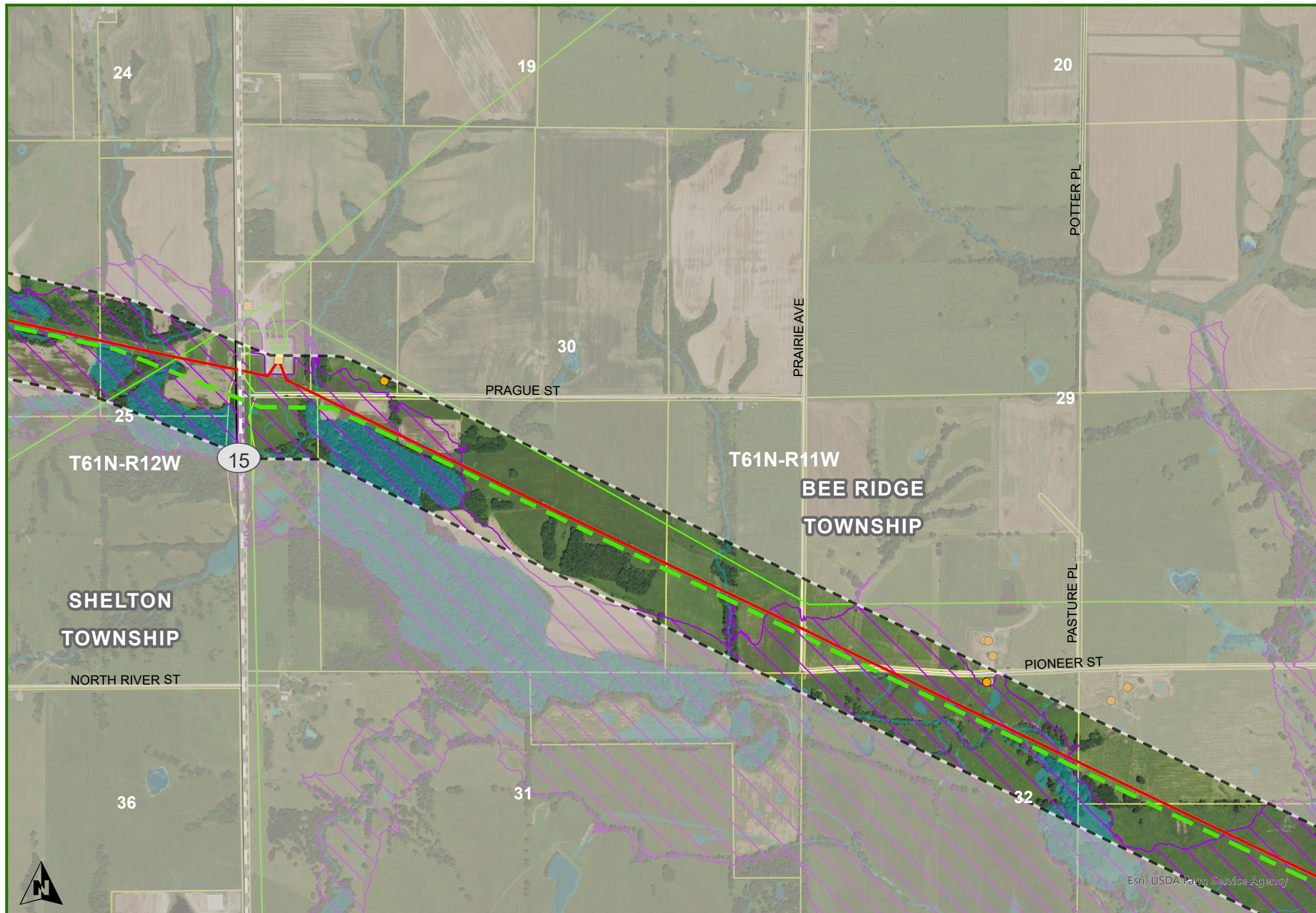
- Knox County  
Shelton Township**
- ZACHARY TO MAYWOOD
    - SINGLE CIRCUIT PROPOSED CENTERLINE
    - - - NOTIFICATION CORRIDOR
    - OUTSIDE NOTIFICATION CORRIDOR
  - EXISTING ELECTRIC LINES
    - 69 KV
    - 161 KV
    - 345 KV
  - STATE BOUNDARY
  - COUNTY
  - TOWNSHIPS
  - PLSS TOWNSHIP
  - PARCEL
  - WATER
  - NON-RESIDENCE
  - RESIDENCE
  - FLOOD ZONE HAZARDS

**DISCLAIMER:** The route depicted on this map is the route ATXI is proposing to utilize for purposes of the project. Final route may be adjusted during regulatory approval process and siting development and is therefore subject to change.

Schedule DS-D1, Appendix A-6



1 inch equals 2000 feet when printed at 11x17



**Knox County  
Bee Ridge Township**

ZACHARY TO MAYWOOD

- SINGLE CIRCUIT PROPOSED CENTERLINE
- NOTIFICATION CORRIDOR
- OUTSIDE NOTIFICATION CORRIDOR
- NON-PROJECT SUBSTATIONS

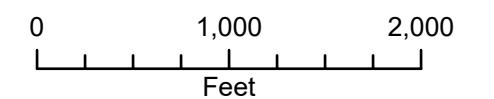
EXISTING ELECTRIC LINES

- 69 KV
- 161 KV
- 345 KV

- STATE BOUNDARY
- COUNTY
- TOWNSHIPS
- PLSS TOWNSHIP
- PARCEL
- WATER
- NON-RESIDENCE
- RESIDENCE
- FLOOD ZONE HAZARDS

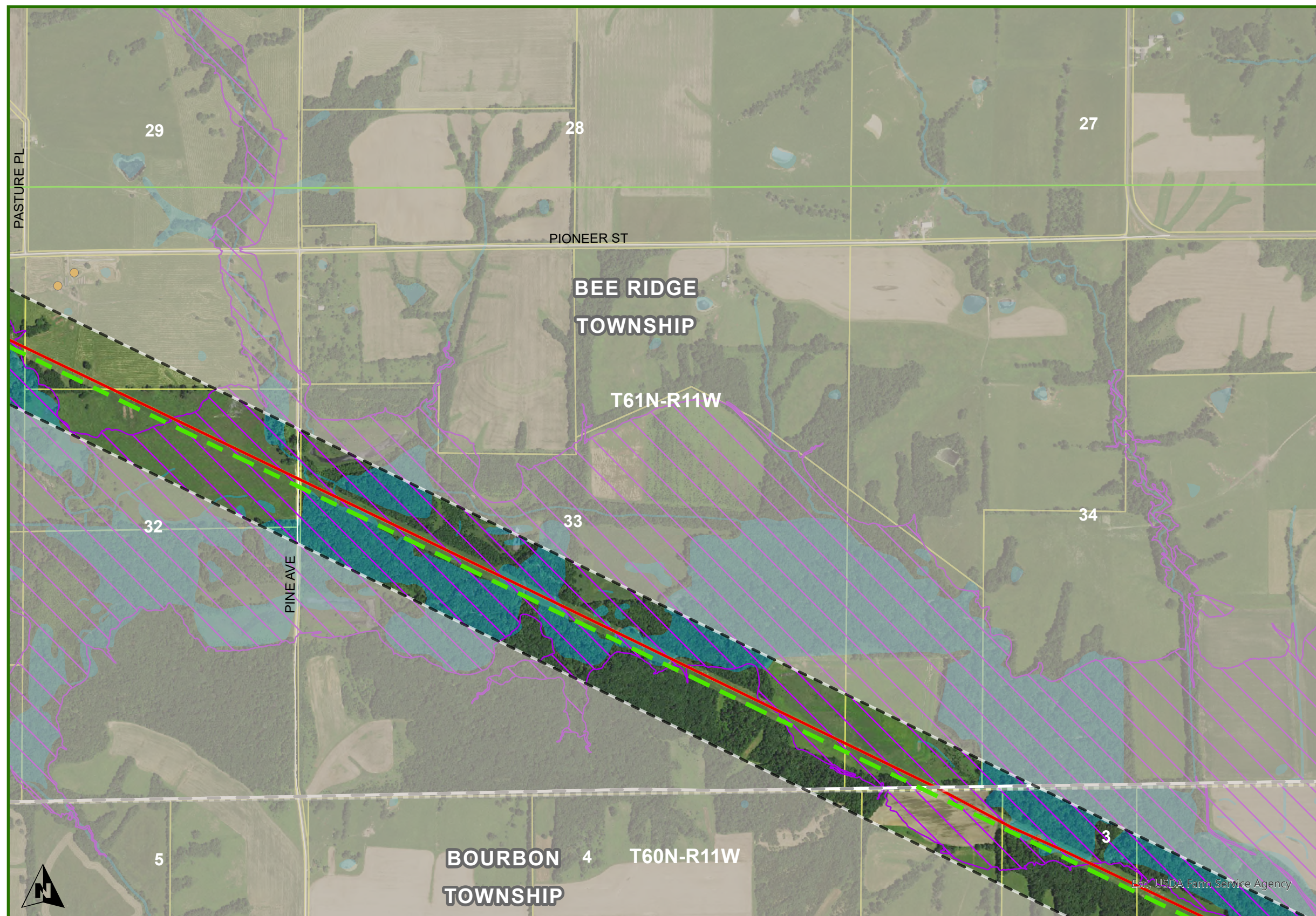
**DISCLAIMER:** The route depicted on this map is the route ATXI is proposing to utilize for purposes of the project. Final route may be adjusted during regulatory approval process and siting development and is therefore subject to change.

Schedule DS-D1, Appendix A-6



1 inch equals 2000 feet when printed at 11x17

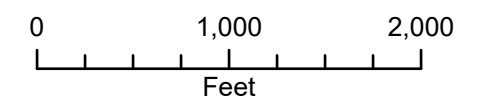
Date: 12/4/2024



- Knox County  
Bee Ridge Township**
- ZACHARY TO MAYWOOD
    - SINGLE CIRCUIT PROPOSED CENTERLINE
    - - - NOTIFICATION CORRIDOR
    - OUTSIDE NOTIFICATION CORRIDOR
  - EXISTING ELECTRIC LINES
    - 69 KV
    - 161 KV
    - 345 KV
  - STATE BOUNDARY
  - COUNTY
  - TOWNSHIPS
  - PLSS TOWNSHIP
  - PARCEL
  - WATER
  - NON-RESIDENCE
  - RESIDENCE
  - FLOOD ZONE HAZARDS

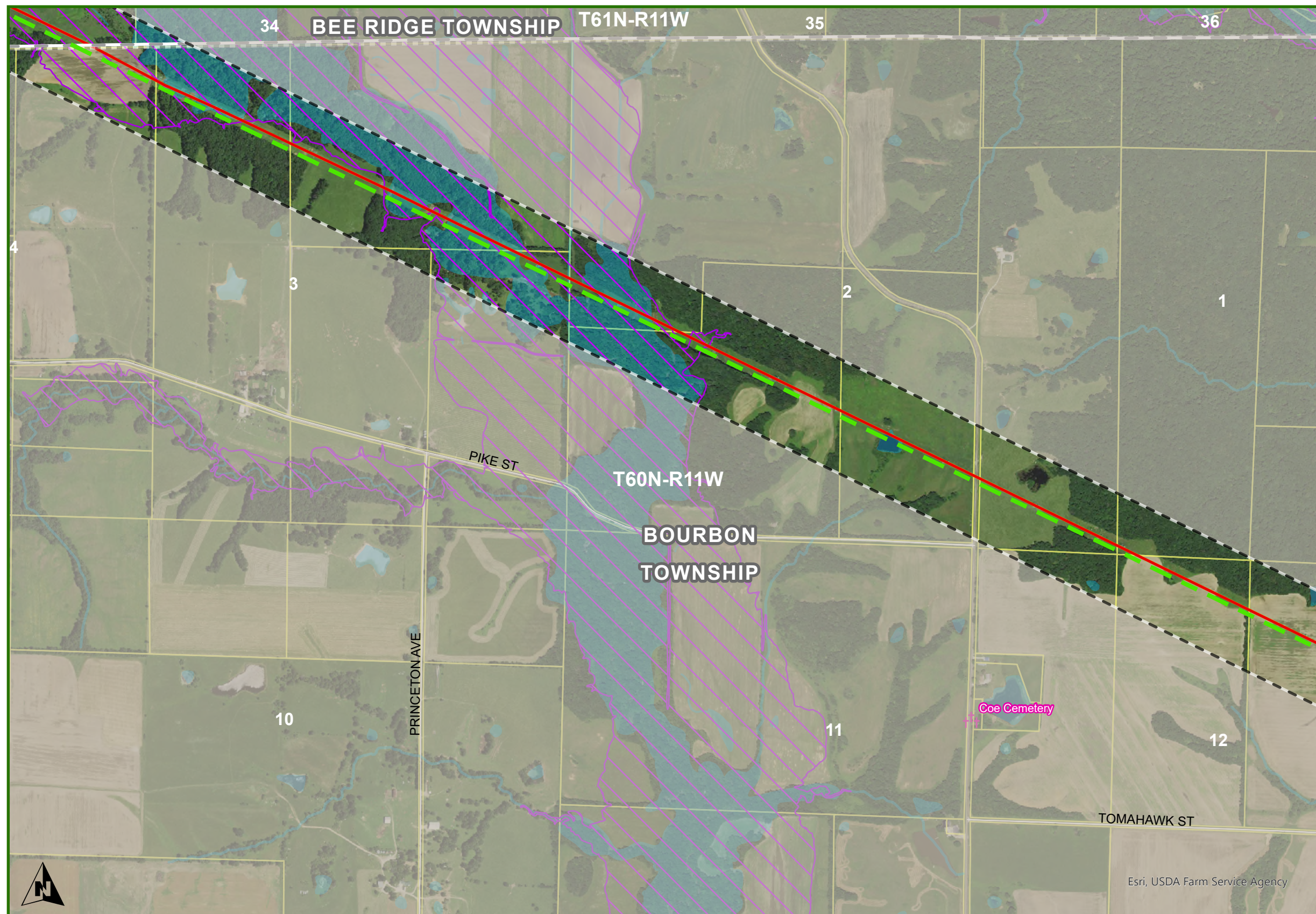
**DISCLAIMER:** The route depicted on this map is the route ATXI is proposing to utilize for purposes of the project. Final route may be adjusted during regulatory approval process and siting development and is therefore subject to change.

Schedule DS-D1, Appendix A-6



1 inch equals 2000 feet when printed at 11x17

Date: 12/4/2024



**Knox County  
Bourbon Township**

ZACHARY TO MAYWOOD

- - - SINGLE CIRCUIT PROPOSED CENTERLINE
- NOTIFICATION CORRIDOR
- OUTSIDE NOTIFICATION CORRIDOR

EXISTING ELECTRIC LINES

- 161 KV
- 345 KV

STATE BOUNDARY

COUNTY

TOWNSHIPS

PLSS TOWNSHIP

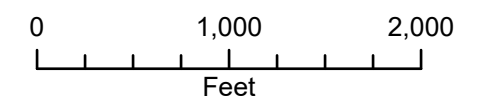
PARCEL

WATER

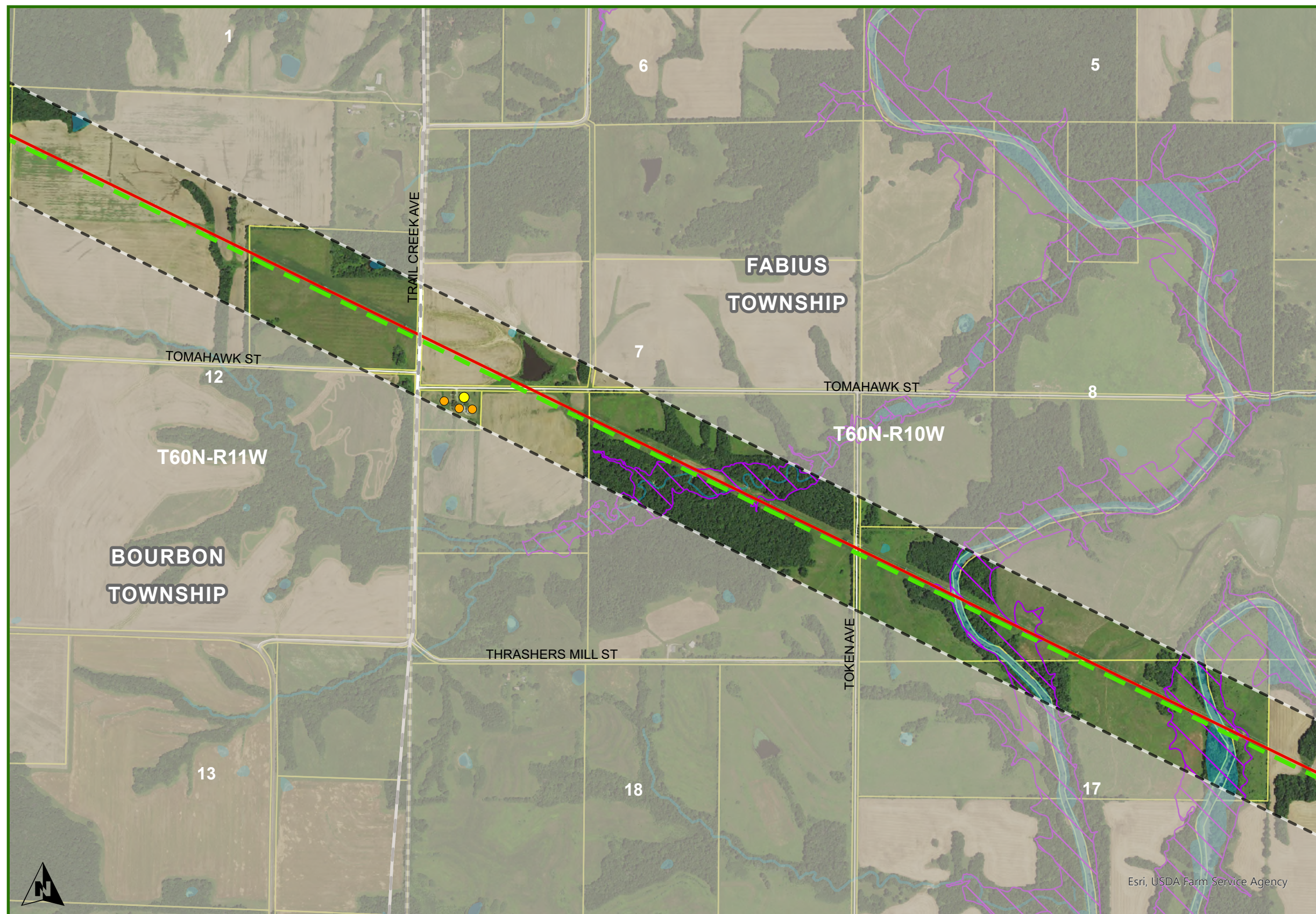
- NON-RESIDENCE
- RESIDENCE
- †† CEMETERY
- FLOOD ZONE HAZARDS

**DISCLAIMER:** The route depicted on this map is the route ATXI is proposing to utilize for purposes of the project. Final route may be adjusted during regulatory approval process and siting development and is therefore subject to change.

Schedule DS-D1, Appendix A-6



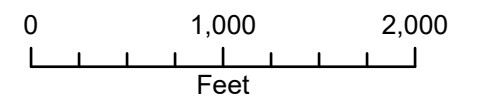
1 inch equals 2000 feet when printed at 11x17



- Knox County  
Bourbon & Fabius Township**
- ZACHARY TO MAYWOOD
    - SINGLE CIRCUIT PROPOSED CENTERLINE
    - - - NOTIFICATION CORRIDOR
    - OUTSIDE NOTIFICATION CORRIDOR
  - EXISTING ELECTRIC LINES
    - 161 KV
    - 345 KV
  - STATE BOUNDARY
  - COUNTY
  - TOWNSHIPS
  - PLSS TOWNSHIP
  - PARCEL
  - WATER
  - NON-RESIDENCE
  - RESIDENCE
  - FLOOD ZONE HAZARDS

**DISCLAIMER:** The route depicted on this map is the route ATXI is proposing to utilize for purposes of the project. Final route may be adjusted during regulatory approval process and siting development and is therefore subject to change.

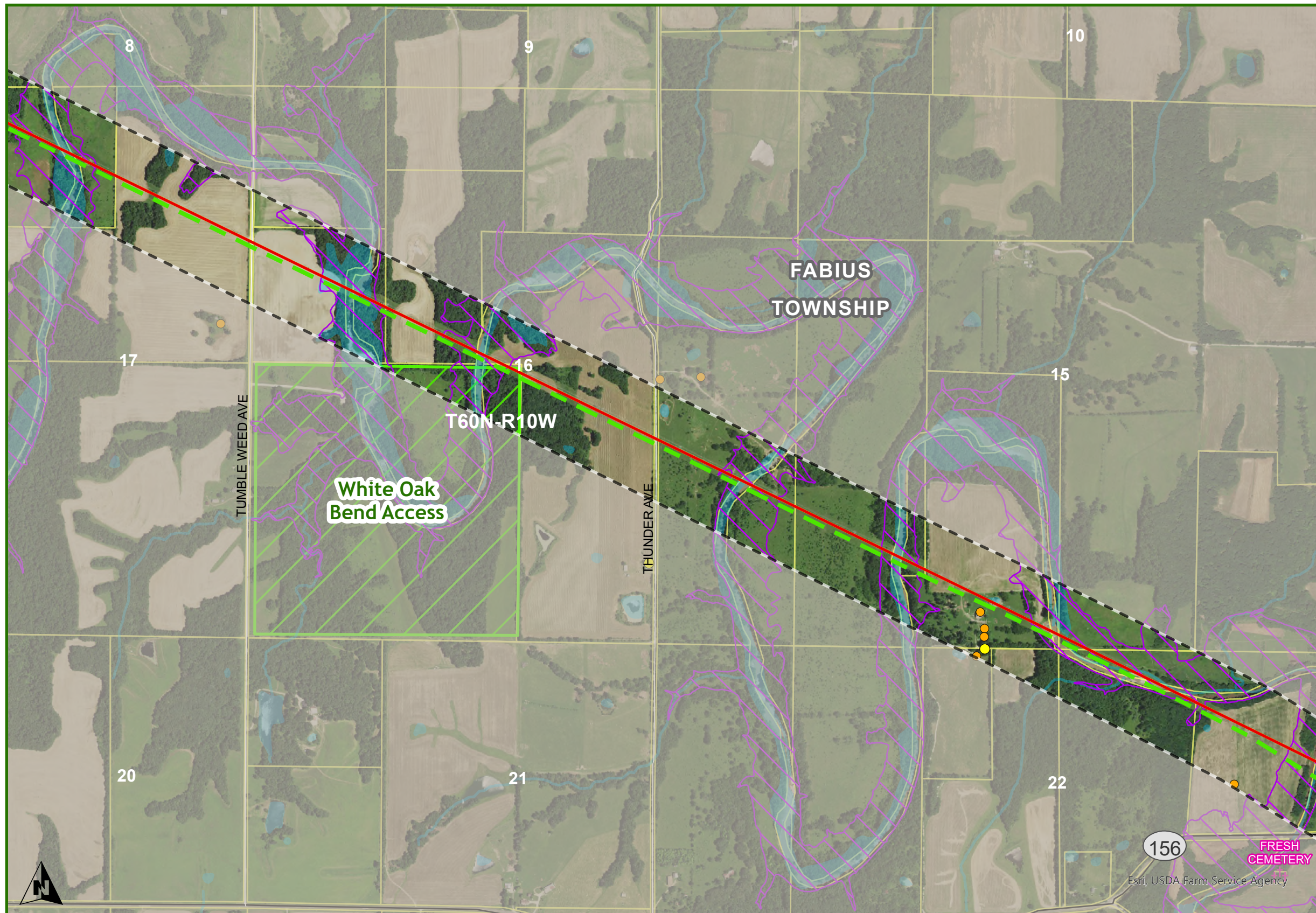
Schedule DS-D1, Appendix A-6



1 inch equals 2000 feet when printed at 11x17

Date: 12/4/2024

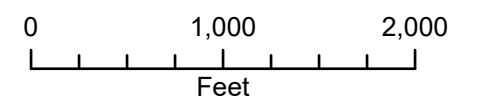




- Knox County  
Fabius Township**
- ZACHARY TO MAYWOOD
    - SINGLE CIRCUIT PROPOSED CENTERLINE
    - - - NOTIFICATION CORRIDOR
    - OUTSIDE NOTIFICATION CORRIDOR
  - EXISTING ELECTRIC LINES
    - 161 KV
    - 345 KV
  - DNR LANDS
  - STATE BOUNDARY
  - COUNTY
  - TOWNSHIPS
  - PLSS TOWNSHIP
  - PARCEL
  - WATER
  - NON-RESIDENCE
  - RESIDENCE
  - CEMETERY
  - FLOOD ZONE HAZARDS

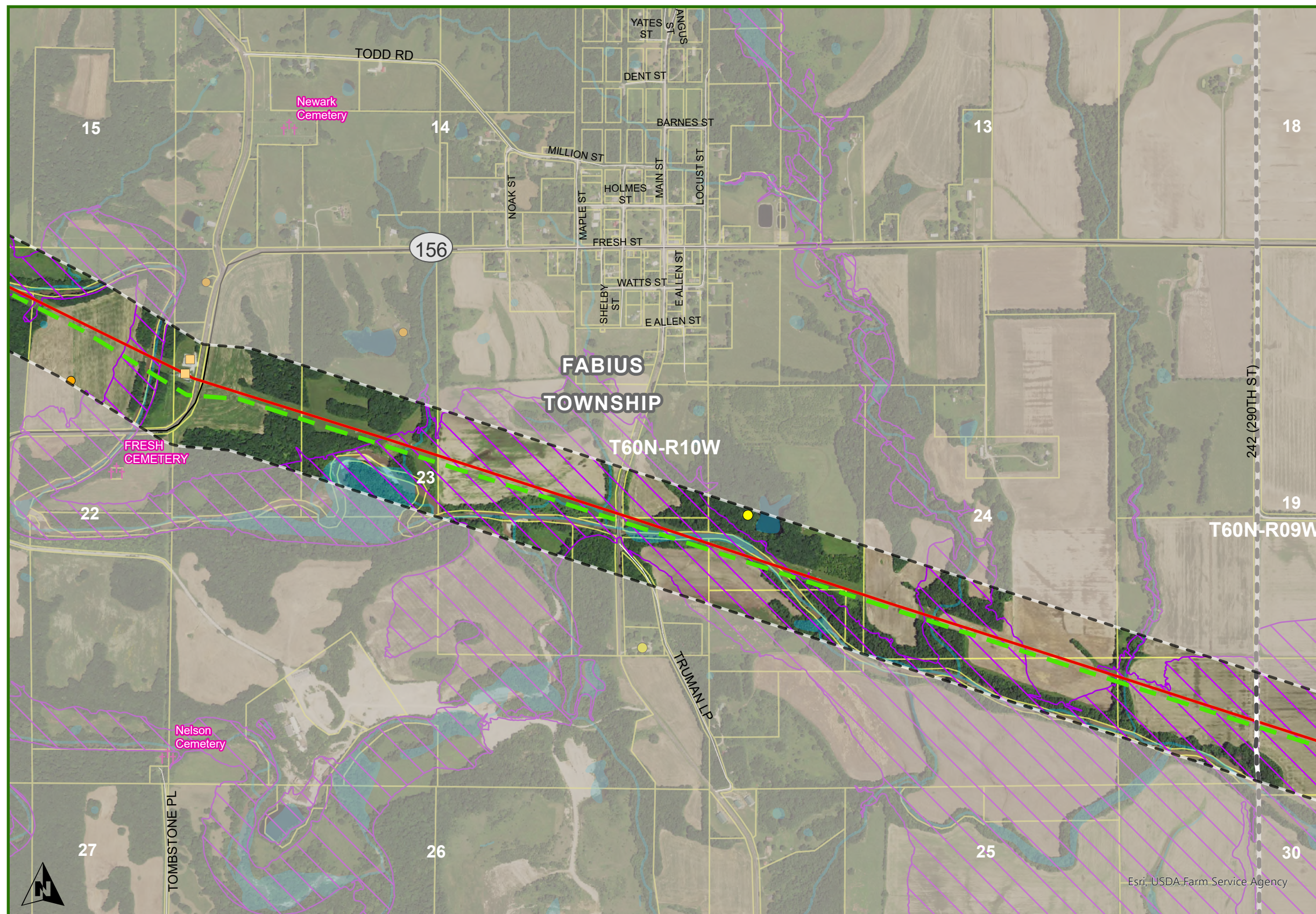
**DISCLAIMER:** The route depicted on this map is the route ATXI is proposing to utilize for purposes of the project. Final route may be adjusted during regulatory approval process and siting development and is therefore subject to change.

Schedule DS-D1, Appendix A-6



1 inch equals 2000 feet when printed at 11x17

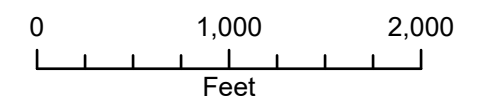
Date: 12/4/2024



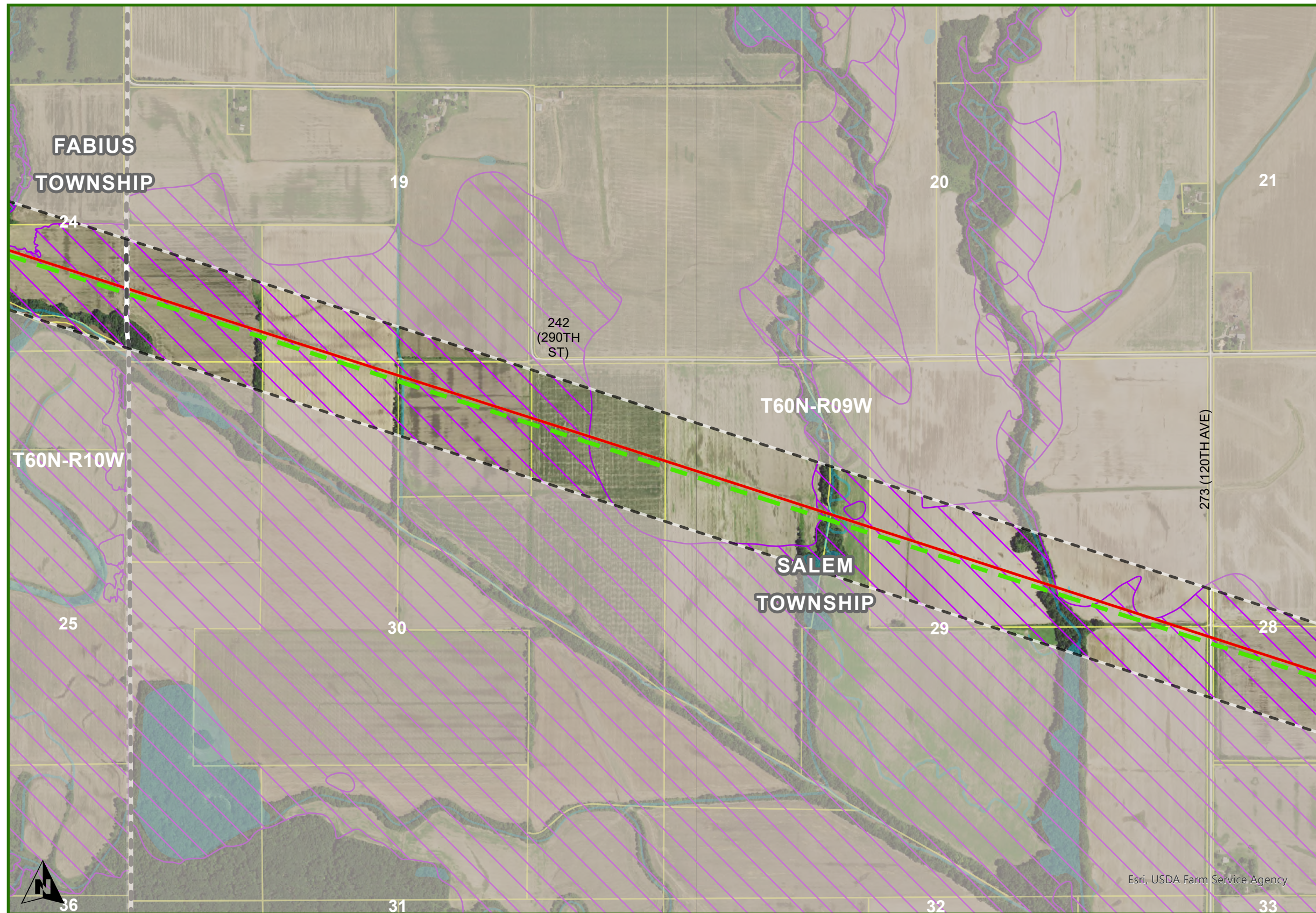
- Knox County  
Fabius Township**
- ZACHARY TO MAYWOOD
    - SINGLE CIRCUIT PROPOSED CENTERLINE
    - - - NOTIFICATION CORRIDOR
    - OUTSIDE NOTIFICATION CORRIDOR
    - NON-PROJECT SUBSTATIONS
  - EXISTING ELECTRIC LINES
    - 161 KV
    - 345 KV
  - STATE BOUNDARY
  - COUNTY
  - TOWNSHIPS
  - PLSS TOWNSHIP
  - PARCEL
  - WATER
  - NON-RESIDENCE
  - RESIDENCE
  - CEMETERY
  - FLOOD ZONE HAZARDS

**DISCLAIMER:** The route depicted on this map is the route ATXI is proposing to utilize for purposes of the project. Final route may be adjusted during regulatory approval process and siting development and is therefore subject to change.

Schedule DS-D1, Appendix A-6



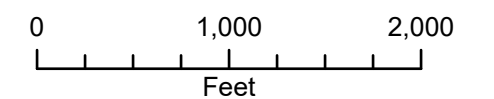
1 inch equals 2000 feet when printed at 11x17



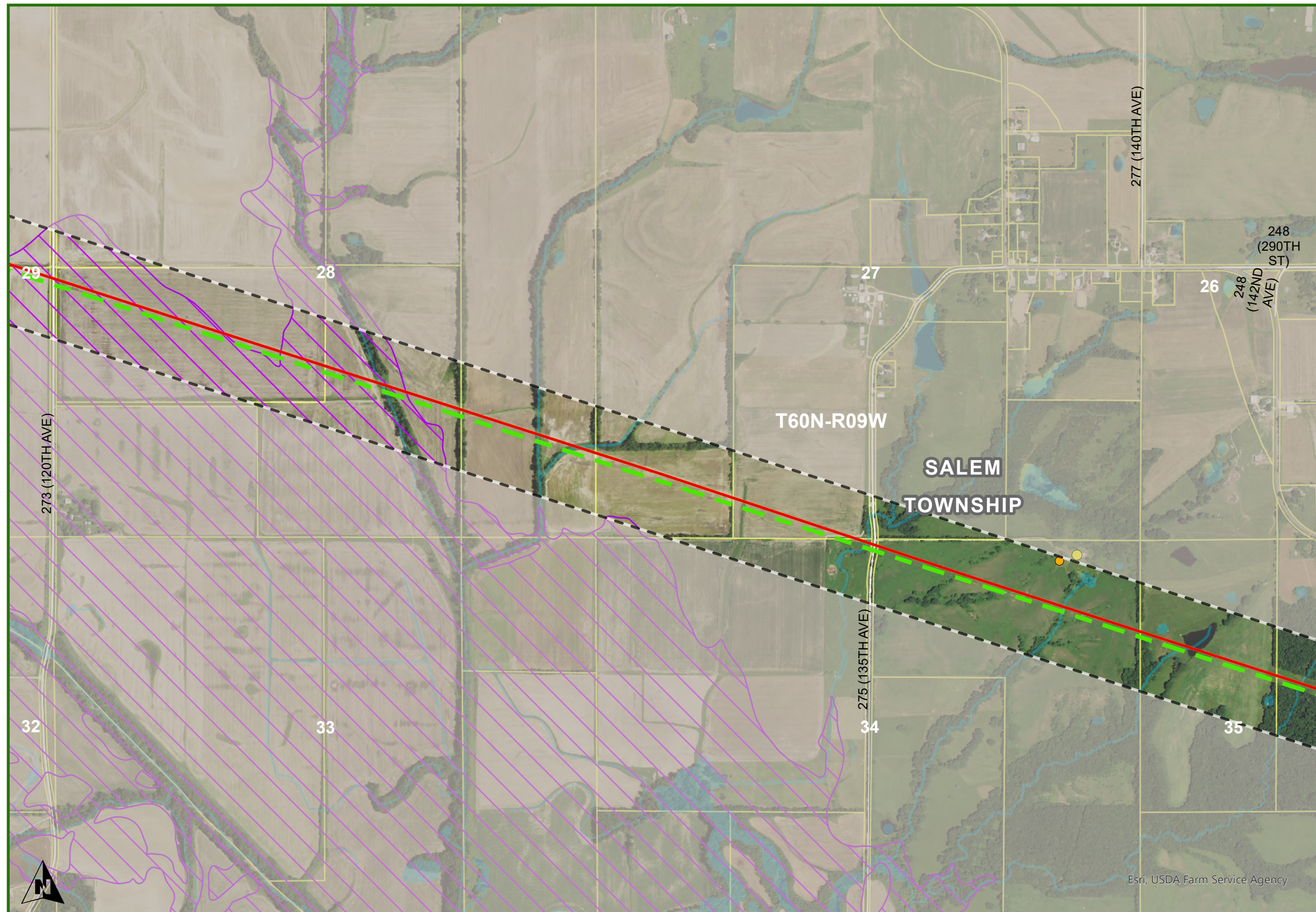
- Lewis County  
Salem Township**
- ZACHARY TO MAYWOOD
    - SINGLE CIRCUIT PROPOSED CENTERLINE
    - NOTIFICATION CORRIDOR
    - OUTSIDE NOTIFICATION CORRIDOR
  - EXISTING ELECTRIC LINES
    - 161 KV
    - 345 KV
  - STATE BOUNDARY
  - COUNTY
  - TOWNSHIPS
  - PLSS TOWNSHIP
  - PARCEL
  - WATER
  - NON-RESIDENCE
  - RESIDENCE
  - FLOOD ZONE HAZARDS

**DISCLAIMER:** The route depicted on this map is the route ATXI is proposing to utilize for purposes of the project. Final route may be adjusted during regulatory approval process and siting development and is therefore subject to change.

Schedule DS-D1, Appendix A-6



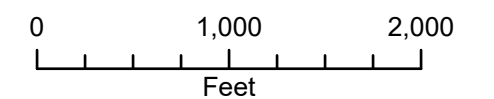
1 inch equals 2000 feet when printed at 11x17



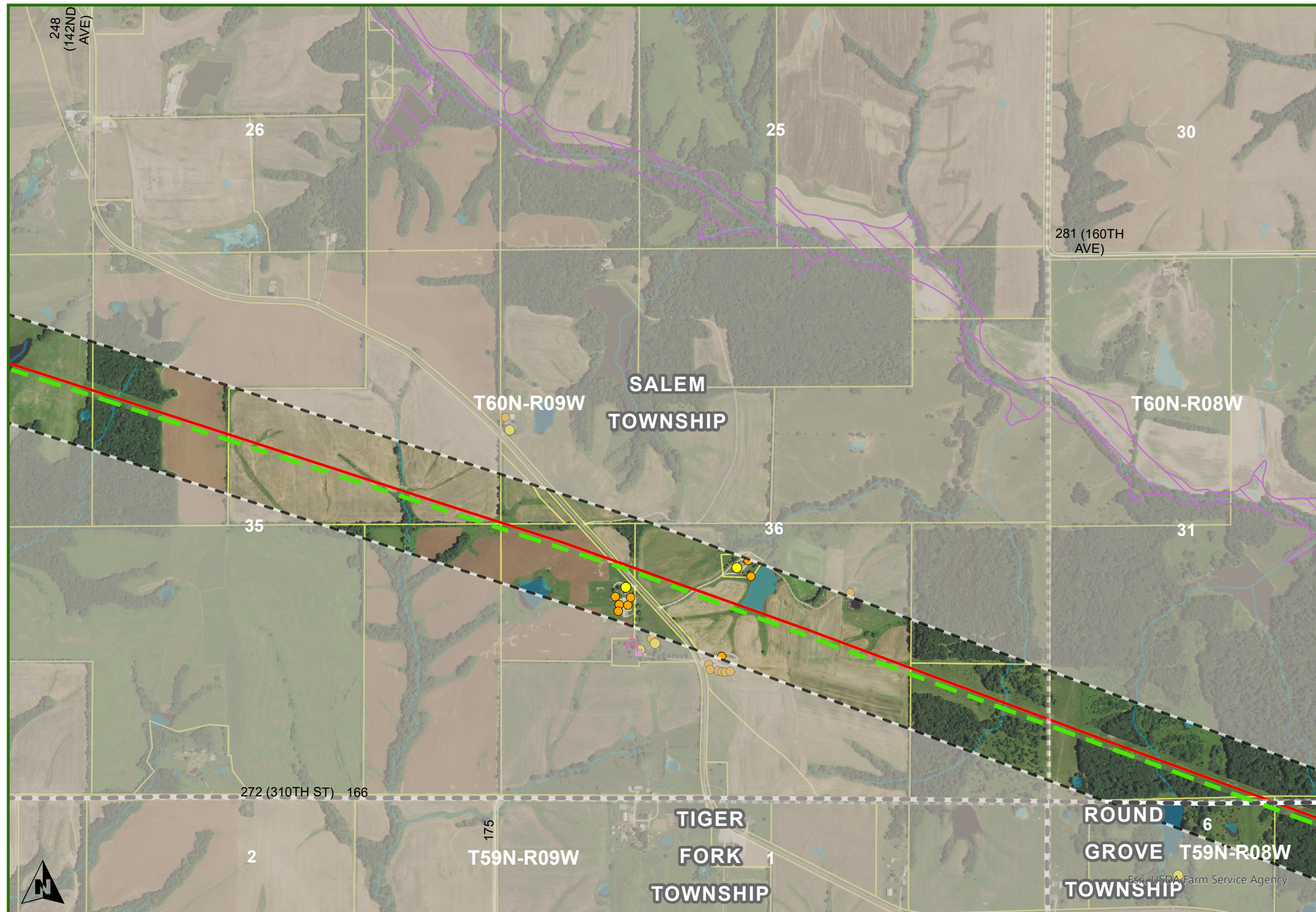
- Lewis County  
Salem Township**
- ZACHARY TO MAYWOOD
    - SINGLE CIRCUIT PROPOSED CENTERLINE
    - - - NOTIFICATION CORRIDOR
    - ▭ OUTSIDE NOTIFICATION CORRIDOR
  - EXISTING ELECTRIC LINES
    - 161 KV
    - 345 KV
  - ▭ STATE BOUNDARY
  - - - COUNTY
  - ▭ TOWNSHIPS
  - ▭ PLSS TOWNSHIP
  - ▭ PARCEL
  - WATER
  - NON-RESIDENCE
  - RESIDENCE
  - ▨ FLOOD ZONE HAZARDS

**DISCLAIMER:** The route depicted on this map is the route ATXI is proposing to utilize for purposes of the project. Final route may be adjusted during regulatory approval process and siting development and is therefore subject to change.

Schedule DS-D1, Appendix A-6



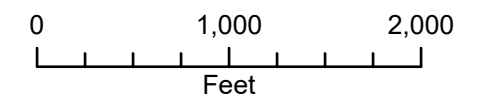
1 inch equals 2000 feet when printed at 11x17



- Lewis County  
Salem Township**
- ZACHARY TO MAYWOOD
    - SINGLE CIRCUIT PROPOSED CENTERLINE
    - - - NOTIFICATION CORRIDOR
    - ▭ OUTSIDE NOTIFICATION CORRIDOR
  - EXISTING ELECTRIC LINES
    - 161 KV
    - 345 KV
  - ▭ STATE BOUNDARY
  - - - COUNTY
  - - - TOWNSHIPS
  - - - PLSS TOWNSHIP
  - ▭ PARCEL
  - WATER
  - NON-RESIDENCE
  - RESIDENCE
  - † CEMETERY
  - PLACE OF WORSHIP
  - ▭ FLOOD ZONE HAZARDS

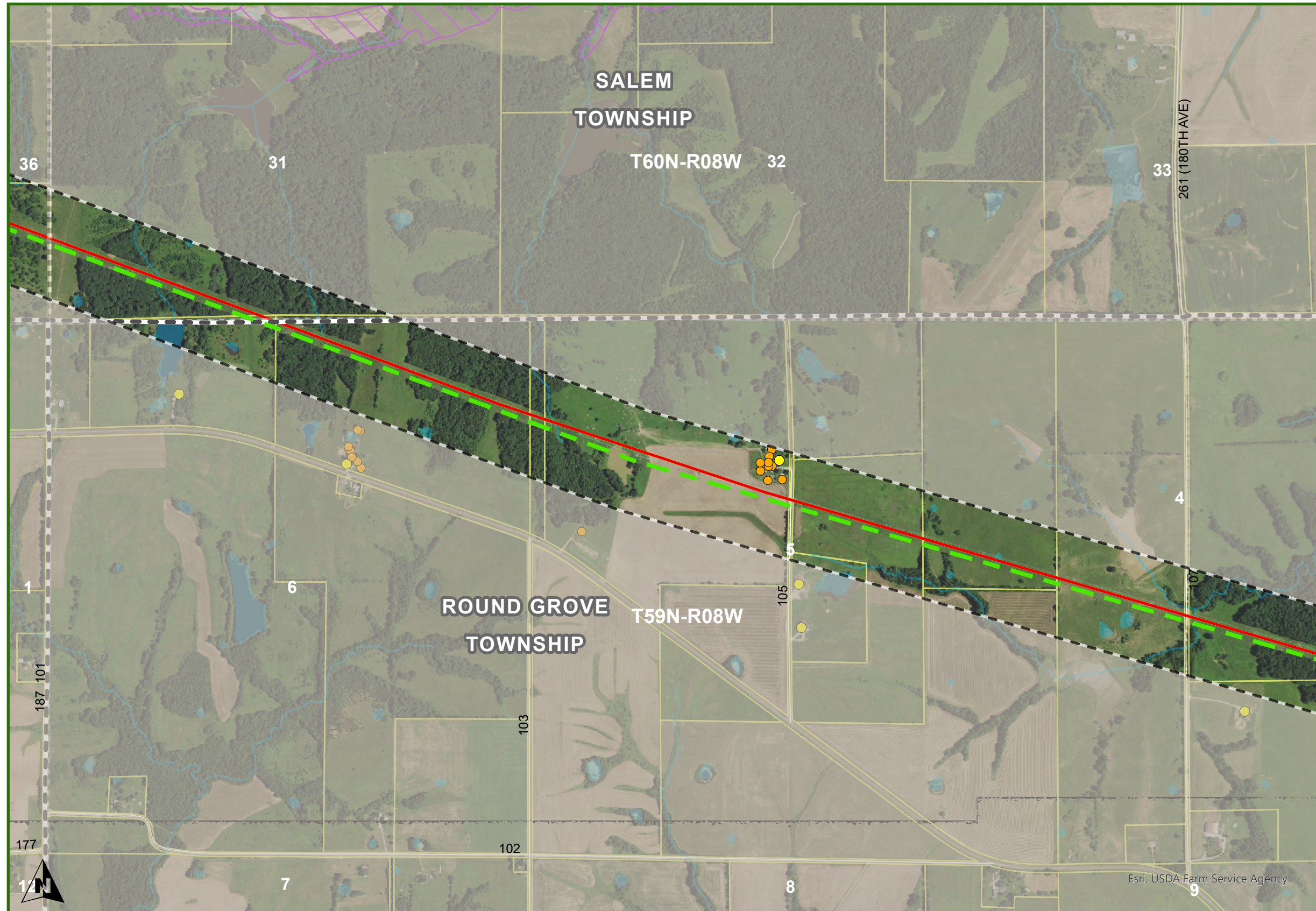
**DISCLAIMER:** The route depicted on this map is the route ATXI is proposing to utilize for purposes of the project. Final route may be adjusted during regulatory approval process and siting development and is therefore subject to change.

Schedule DS-D1, Appendix A-6



1 inch equals 2000 feet when printed at 11x17

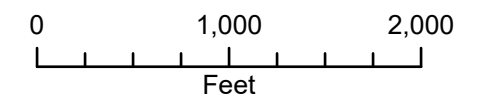
Date: 12/4/2024



- Marion County  
Round Grove Township**
- ZACHARY TO MAYWOOD
    - SINGLE CIRCUIT PROPOSED CENTERLINE
    - - - NOTIFICATION CORRIDOR
    - ▭ OUTSIDE NOTIFICATION CORRIDOR
  - EXISTING ELECTRIC LINES
    - 161 KV
    - 345 KV
  - ▭ STATE BOUNDARY
  - - - COUNTY
  - - - TOWNSHIPS
  - - - PLSS TOWNSHIP
  - ▭ PARCEL
  - WATER
  - NON-RESIDENCE
  - RESIDENCE
  - ▭ FLOOD ZONE HAZARDS

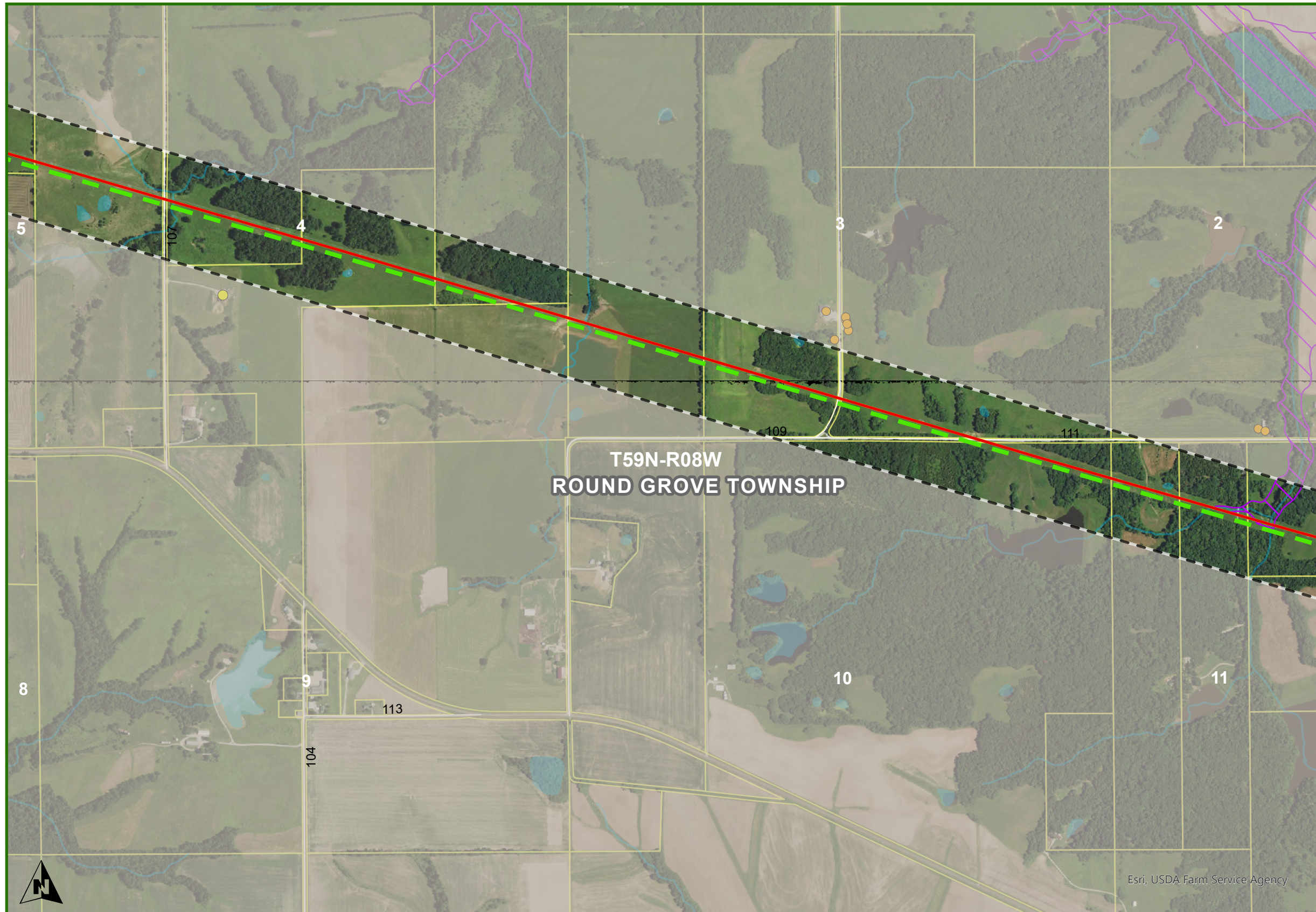
**DISCLAIMER:** The route depicted on this map is the route ATXI is proposing to utilize for purposes of the project. Final route may be adjusted during regulatory approval process and siting development and is therefore subject to change.

Schedule DS-D1, Appendix A-6



1 inch equals 2000 feet when printed at 11x17

Date: 12/4/2024



**Marion County  
Round Grove Township**

ZACHARY TO MAYWOOD

- - - SINGLE CIRCUIT PROPOSED CENTERLINE
- NOTIFICATION CORRIDOR
- OUTSIDE NOTIFICATION CORRIDOR

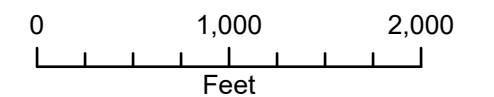
EXISTING ELECTRIC LINES

- 161 KV
- 345 KV

- STATE BOUNDARY
- COUNTY
- TOWNSHIPS
- PLSS TOWNSHIP
- PARCEL
- WATER
- NON-RESIDENCE
- RESIDENCE
- FLOOD ZONE HAZARDS

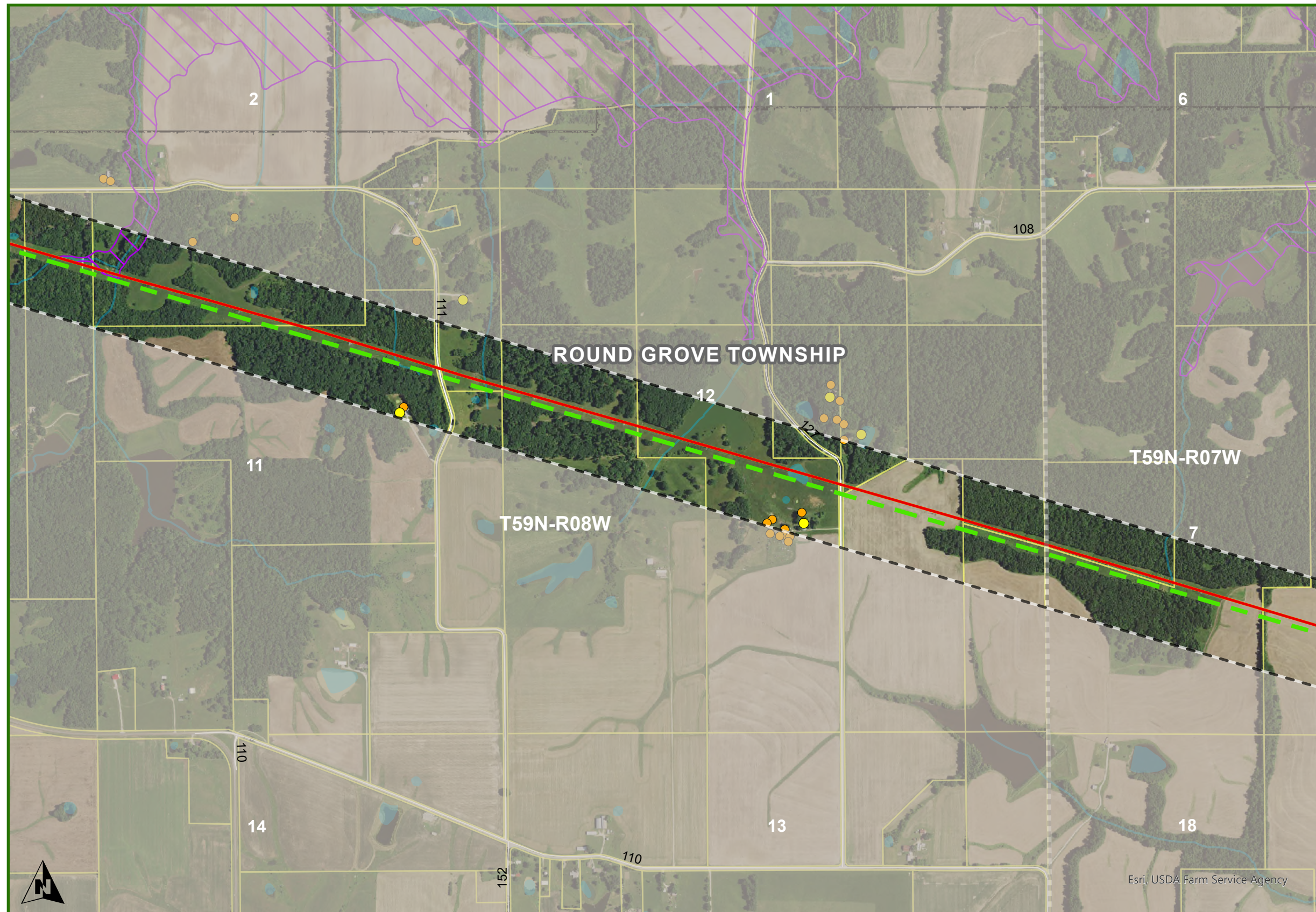
**DISCLAIMER:** The route depicted on this map is the route ATXI is proposing to utilize for purposes of the project. Final route may be adjusted during regulatory approval process and siting development and is therefore subject to change.

Schedule DS-D1, Appendix A-6



1 inch equals 2000 feet when printed at 11x17

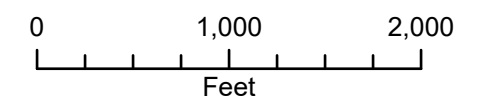
Date: 12/4/2024



- Marion County  
Round Grove Township**
- ZACHARY TO MAYWOOD
- SINGLE CIRCUIT PROPOSED CENTERLINE
  - - - NOTIFICATION CORRIDOR
  - OUTSIDE NOTIFICATION CORRIDOR
- EXISTING ELECTRIC LINES
- 161 KV
  - 345 KV
- STATE BOUNDARY
  - COUNTY
  - TOWNSHIPS
  - PLSS TOWNSHIP
  - PARCEL
  - WATER
  - NON-RESIDENCE
  - RESIDENCE
  - FLOOD ZONE HAZARDS

**DISCLAIMER:** The route depicted on this map is the route ATXI is proposing to utilize for purposes of the project. Final route may be adjusted during regulatory approval process and siting development and is therefore subject to change.

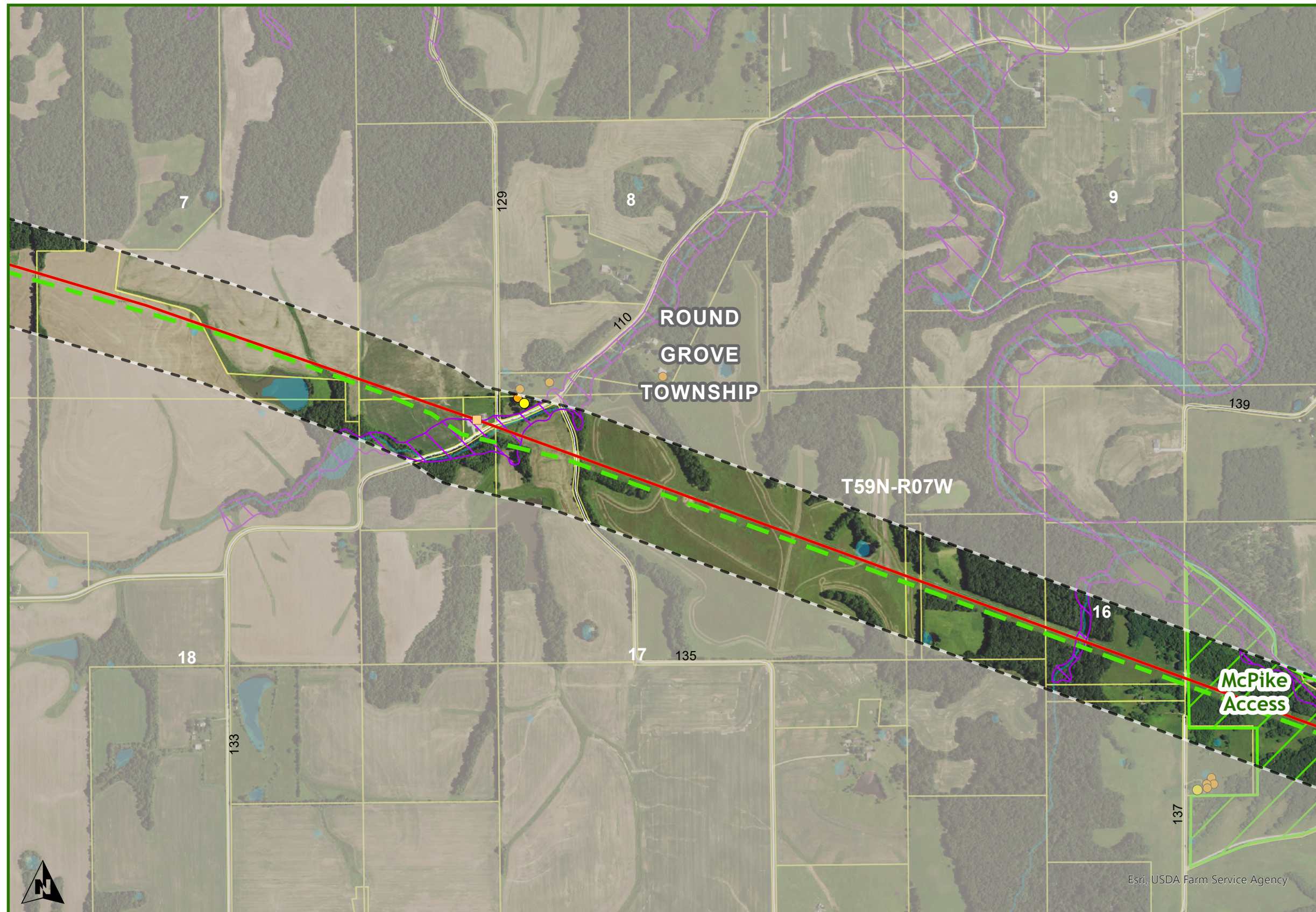
Schedule DS-D1, Appendix A-6



1 inch equals 2000 feet when printed at 11x17

Date: 12/4/2024

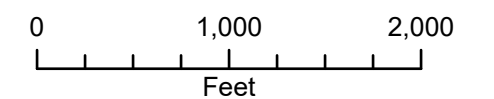




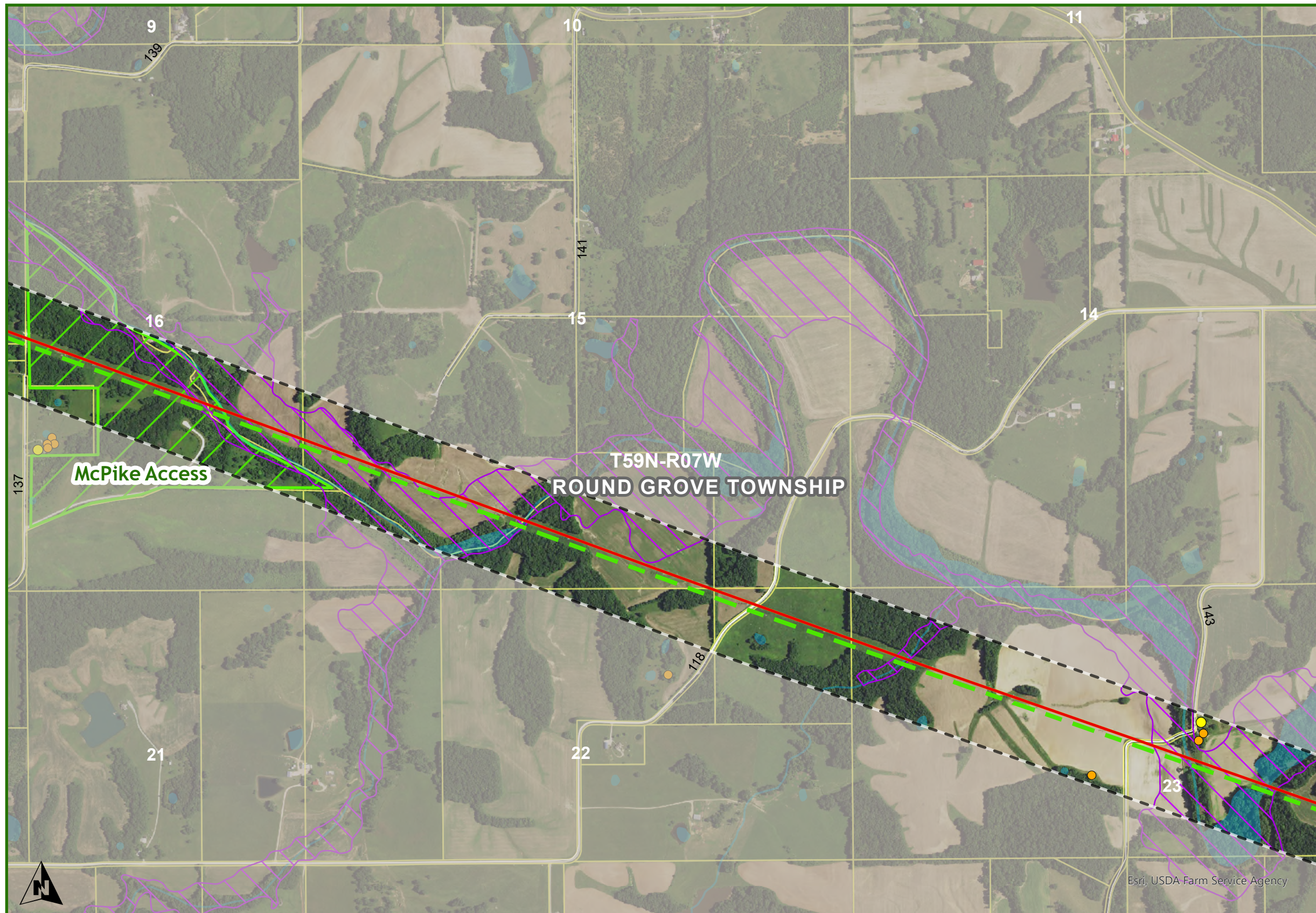
- Marion County  
Round Grove Township**
- ZACHARY TO MAYWOOD
- - - SINGLE CIRCUIT PROPOSED CENTERLINE
  - NOTIFICATION CORRIDOR
  - OUTSIDE NOTIFICATION CORRIDOR
  - NON-PROJECT SUBSTATIONS
- EXISTING ELECTRIC LINES
- 161 KV
  - 345 KV
  - DNR LANDS
  - STATE BOUNDARY
  - COUNTY
  - TOWNSHIPS
  - PLSS TOWNSHIP
  - PARCEL
  - WATER
  - NON-RESIDENCE
  - RESIDENCE
  - FLOOD ZONE HAZARDS

**DISCLAIMER:** The route depicted on this map is the route ATXI is proposing to utilize for purposes of the project. Final route may be adjusted during regulatory approval process and siting development and is therefore subject to change.

Schedule DS-D1, Appendix A-6



1 inch equals 2000 feet when printed at 11x17



**Marion County  
Round Grove Township**

ZACHARY TO MAYWOOD

- - - SINGLE CIRCUIT PROPOSED CENTERLINE
- NOTIFICATION CORRIDOR
- OUTSIDE NOTIFICATION CORRIDOR

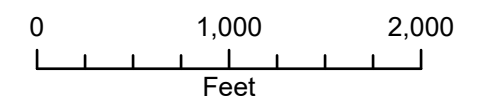
EXISTING ELECTRIC LINES

- 161 KV
- 345 KV

- DNR LANDS
- STATE BOUNDARY
- COUNTY
- TOWNSHIPS
- PLSS TOWNSHIP
- PARCEL
- WATER
- NON-RESIDENCE
- RESIDENCE
- FLOOD ZONE HAZARDS

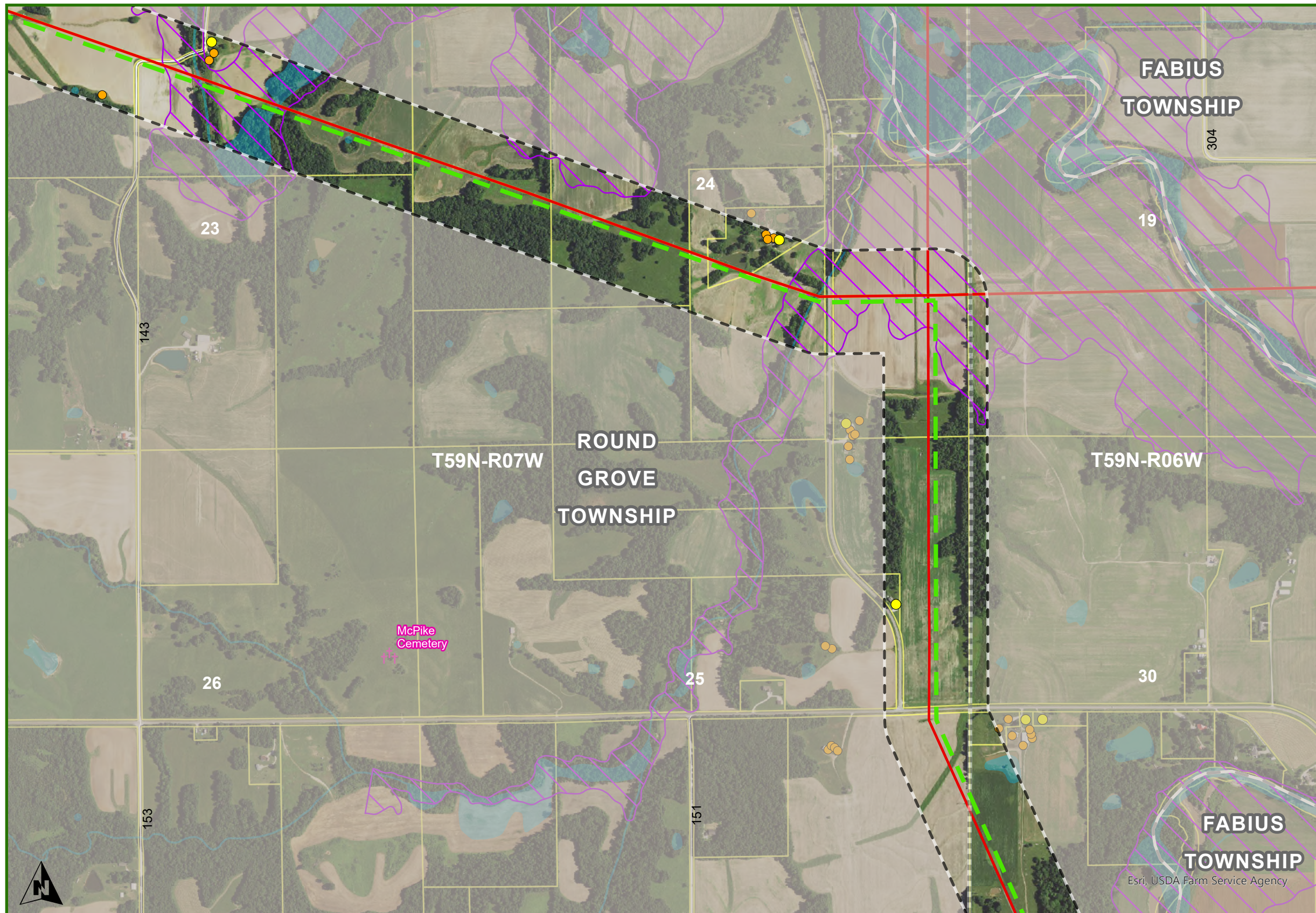
**DISCLAIMER:** The route depicted on this map is the route ATXI is proposing to utilize for purposes of the project. Final route may be adjusted during regulatory approval process and siting development and is therefore subject to change.

Schedule DS-D1, Appendix A-6



1 inch equals 2000 feet when printed at 11x17

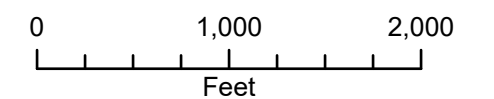
Date: 12/4/2024



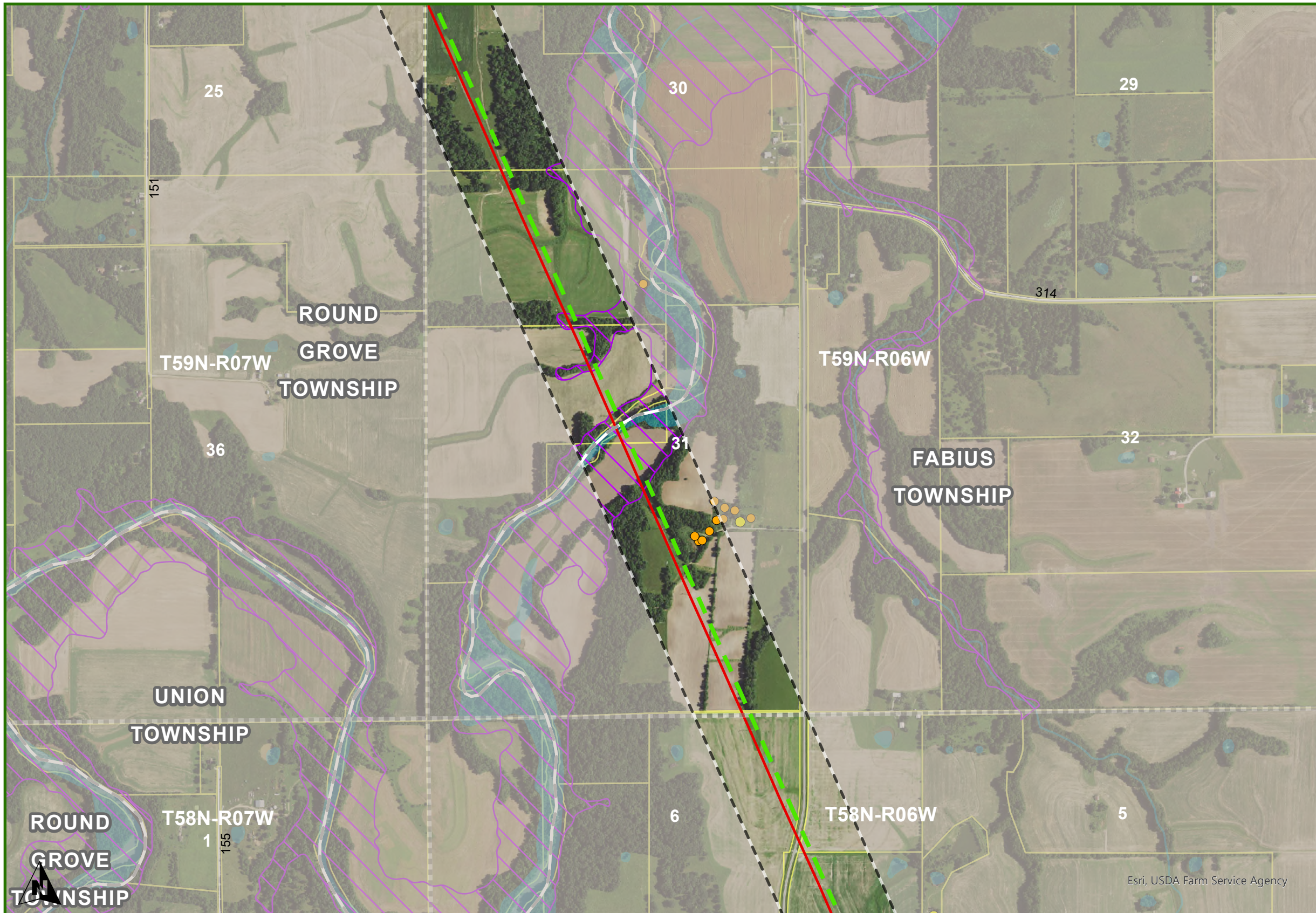
- Marion County  
Round Grove Township**
- ZACHARY TO MAYWOOD
    - SINGLE CIRCUIT PROPOSED CENTERLINE
  - NOTIFICATION CORRIDOR
  - OUTSIDE NOTIFICATION CORRIDOR
  - EXISTING ELECTRIC LINES
    - 161 KV
    - 345 KV
  - STATE BOUNDARY
  - COUNTY
  - TOWNSHIPS
  - PLSS TOWNSHIP
  - PARCEL
  - WATER
  - NON-RESIDENCE
  - RESIDENCE
  - CEMETERY
  - FLOOD ZONE HAZARDS

**DISCLAIMER:** The route depicted on this map is the route ATXI is proposing to utilize for purposes of the project. Final route may be adjusted during regulatory approval process and siting development and is therefore subject to change.

Schedule DS-D1, Appendix A-6



1 inch equals 2000 feet when printed at 11x17

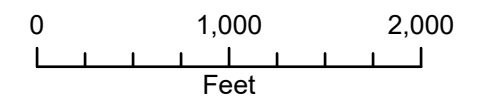


Marion County  
Round Grove & Fabius Township

- ZACHARY TO MAYWOOD
  - SINGLE CIRCUIT PROPOSED CENTERLINE
  - - - NOTIFICATION CORRIDOR
  - ▭ OUTSIDE NOTIFICATION CORRIDOR
- EXISTING ELECTRIC LINES
  - 345 KV
- STATE BOUNDARY
- COUNTY
- TOWNSHIPS
- PLSS TOWNSHIP
- PARCEL
- WATER
- NON-RESIDENCE
- RESIDENCE
- FLOOD ZONE HAZARDS

Esri, USDA Farm Service Agency

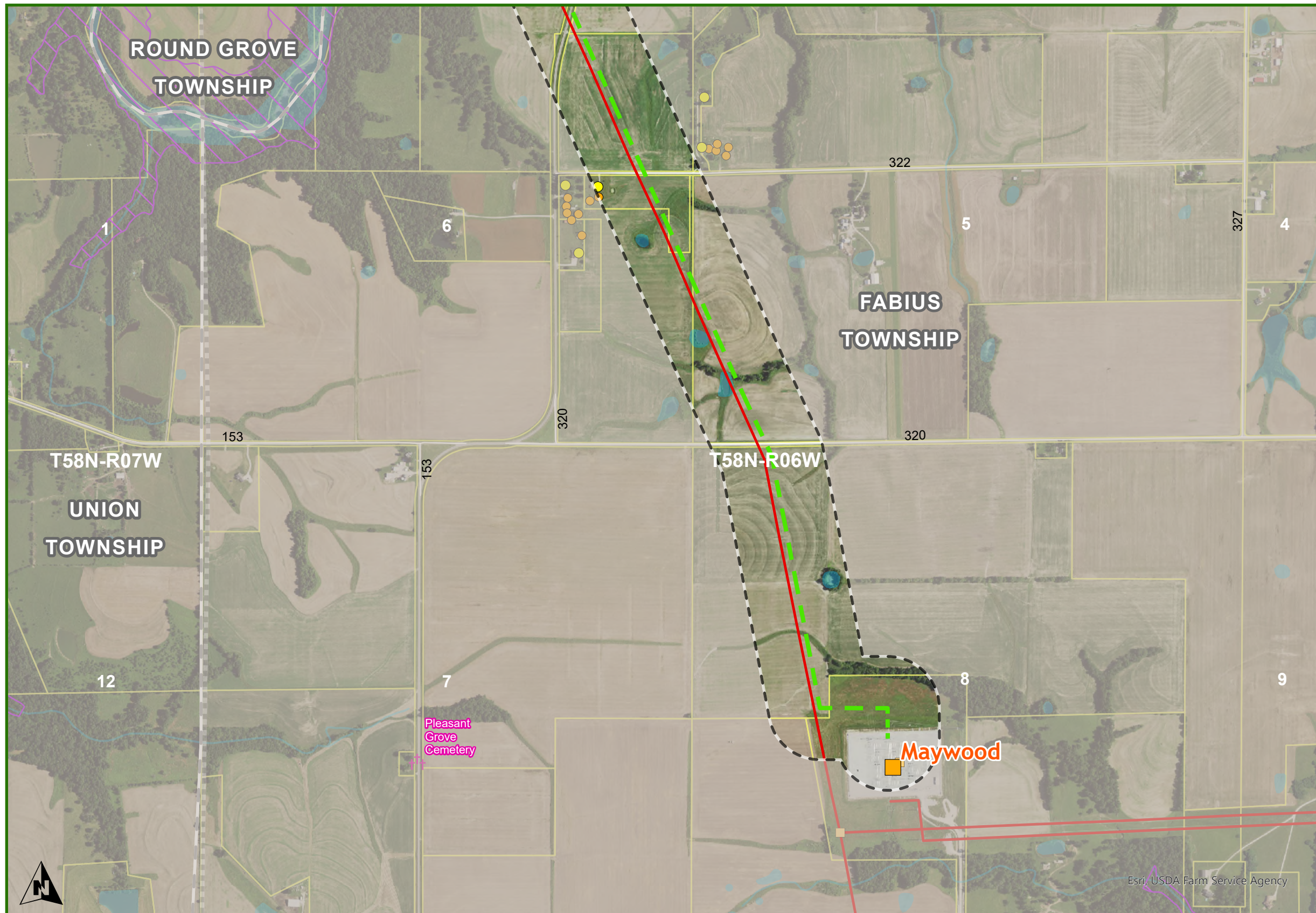
Schedule DS-D1, Appendix A-6



1 inch equals 2000 feet when printed at 11x17

**DISCLAIMER:** The route depicted on this map is the route ATXI is proposing to utilize for purposes of the project. Final route may be adjusted during regulatory approval process and siting development and is therefore subject to change.

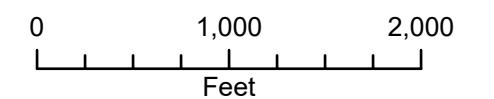
Date: 12/4/2024



- Marion County  
Fabius Township**
- ZACHARY TO MAYWOOD
- SINGLE CIRCUIT PROPOSED CENTERLINE
  - - - NOTIFICATION CORRIDOR
  - ▒ OUTSIDE NOTIFICATION CORRIDOR
  - EXISTING SUBSTATION
  - NON-PROJECT SUBSTATIONS
- EXISTING ELECTRIC LINES
- 345 KV
- STATE BOUNDARY
- - - COUNTY
  - - - TOWNSHIPS
  - - - PLSS TOWNSHIP
- PARCEL
- WATER
- NON-RESIDENCE
  - RESIDENCE
  - †† CEMETERY
  - ▭ FLOOD ZONE HAZARDS

**DISCLAIMER:** The route depicted on this map is the route ATXI is proposing to utilize for purposes of the project. Final route may be adjusted during regulatory approval process and siting development and is therefore subject to change.

Schedule DS-D1, Appendix A-6



1 inch equals 2000 feet when printed at 11x17