

The Kuenstler Verein Building
1824 Chouteau Avenue
St. Louis, Missouri 63103
www.bankslawllc.org

BANKS LAW LLC

Eric Kendall Banks
Direct Tel: 314-583-7075
E-Fax: 302-365-2789
ericbanks@bankslawllc.com

May 14, 2021

VIA EMAIL AND U.S. MAIL

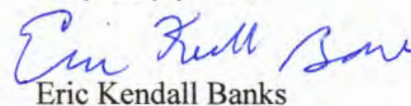
Mr. Joseph C. Blanton, Sr.
Blanton, Nickell, Collins, et al.
219 South Kingshighway
Sikeston, Missouri 63801-0805

Re: Ameren/Sikeston/Letter Agreement

Dear Mr. Blanton:

Please find attached an original copy of the Letter Agreement that has been signed by Ameren Vice President Patrick E. Smith, Jr. We appreciated your assistance with this matter. Please have a safe and enjoyable weekend.

Very truly yours,



Eric Kendall Banks

EKB/

Encl.

cc: Paula Johnson, Senior Corporate Counsel

P

This letter memorializes the agreement of Union Electric Company d/b/a Ameren Missouri (“Ameren Missouri”) and the Board of Municipal Utilities of the City of Sikeston (“BMU”) regarding electric service to 6 retail accounts currently receiving service from Ameren Missouri.

Ameren Missouri and BMU hereby agree to transfer from Ameren Missouri to BMU all right and responsibility to provide retail electric service to each and all customers shown on **Attachment A**. For several years, BMU has owned and operated distribution facilities used to provide service to the affected customers and Ameren Missouri has purchased energy from BMU. Except for the metering, Ameren Missouri owns and operates none of the facilities used to serve these customers. This arrangement has created service inefficiencies and caused confusion among the affected customers as to which utility actually provides electric service and is responsible for outages and other service-related issues. Through this agreement, BMU will directly serve those customers, which should eliminate both service inefficiencies and customer confusion.

The parties acknowledge and agree this transfer affects only those customers identified on **Attachment A** and the area defined by the metes and bounds description in **Attachment B**. Except for those customers and that area, Ameren Missouri and BMU will retain their obligations to provide electric service to current and future customers within each utility’s respective service area.

The parties further acknowledge the Missouri Public Service Commission must approve this agreement before it becomes effective. With respect to that requirement, BMU agrees to support Ameren Missouri’s efforts to secure the Commission’s approval of this agreement.

Finally, the parties recognize the value that comes from maintaining the lines of communication with present and former accounts. Therefore, they will work together to notify the accounts of this change and the reason it is taking place.


The parties’ duly authorized representatives affix their signatures as evidence of their agreement to the limited terms stated above.

Board of Municipal Utilities
of the City of Sikeston



Brian Menz
Chairperson, Board of Directors

Union Electric Company d/b/a
Ameren Missouri




Patrick E. Smith, Sr.
Vice President – Division Operations

Attachment A - Current Customer List
CONFIDENTIAL

Sikeston
Boundary Line Services
Revenue Month of
Mar-21

Premise #	New Acct #	Customer Name	Address
-----------	------------	---------------	---------



Attachment B
Legal Description

AMERN UE ELECTRICAL SERVICES TO BMU (NORTH MAIN STREET)

TRACT 1 (ALL OF THE EAST SIDE OF U.S. HIGHWAY 61)

A tract or parcel of land lying and being situated in Section 12, Township 26 North, Range 13 East, of the Fifth Principal Meridian in Scott County, Missouri and being more fully described by metes and bounds as follows: Beginning at a point on the East R/W Line of U.S. Highway 61, therein distance N.20°45'00"W., 1675.53 feet from the intersection of the South Line of said Section 12 and the East R/W Line of U.S. Highway 61; thence N.20°45'00"W., 3768.30 feet along said East R/W Line to a point; thence S.24°19'00"E., 2760.70 feet to a point; thence S.22°25'53"E., 241.35 feet to a point; S.12°32'40"E., 399.71 feet to a point; thence S.06°05'13"E., 86.69 feet to the point; thence S.05°49'15"E., 93.44 feet to a point; thence S.02°26'39"E., 132.82 feet to a point; thence S.00°01'48"E., 105.83 feet to the point of beginning.