



Cheri M. <[REDACTED]>

Fw: Pictures

Cheri M. <[REDACTED]>
To: jbrown@invenergy.com


Mon, Jun 17, 2024 at 7:46 AM

Jason,

Per our phone conversation last Wednesday, and your request, here are some pictures I took of the proposed path through my property. I originally tried to send this email through my main email, [REDACTED], but it was returned. Twice. The second time, I only had a note that I wasn't able to send you the pictures. I am trying this temp gmail account I have to see if that option works. If it does, please add my [REDACTED] address to your safe sender's list or tell the transmission line planners/IT Dept. to stop blocking important emails. Your company is the only one I've ever had a problem with delivery from that account.

In addition to the attached pictures, here's also a picture of where you are putting your line in proportion to eight houses all around me. Notice the center of the picture is wide open with little to no vegetation and would clearly put the line a good distance away from EVERY house in the area, including mine. That seems like the most responsible thing to do. This picture speaks volumes about Grain Belt's/Invenergy's concern for the community and doing what's right.


[Quoted text hidden]

6 attachments


Center of Line and North Boundary Facing West.jpg
582K




Southern Boundary Facing NW towards Center of Line.jpg
620K



Trees and vegetation that will have to be removed on West side.jpg
678K



Angle of path of North Boundary Facing West.jpg
609K



What property on each side of the center of line currently looks like 6-14-24.jpg
582K



Southern Boundary Facing East.jpg
618K