

**BEFORE THE PUBLIC SERVICE COMMISSION
OF THE STATE OF MISSOURI**

In the Matter of Missouri-American Water Company’s)
Application for a Certificates of Convenience and)
Necessity Authorizing it to Install, Own, Acquire,)
Construct, Operate, Control, Manage and Maintain Water) **File Nos. WA-2026-**
Systems and Sewer Systems as an expansion of its current) **SA-2026-**
CCNs in and around the Cities and Communities of Anna)
Meadows, Brunswick, Eureka, Radcliffe Place, Pevely)
Farms, City of Jefferson, Wardsville, Joplin, Lawson,)
Mexico, St. Joseph, Warrensburg, Garden City, Hickory)
Hills, Temple Terrace, Incline Village, Ironton, Jaxson)
Estates, Lake Carmel, Fenton, Orrick, Pom-Osa Heights,)
Rankin Acres, Redfield, Rogue Creek, Saddlebrooke,)
Spokane Highlands, Stewartsville, Stonebridge, Table)
Rock Estates, Timber Springs, Clinton Estates, Trimble,)
Centennial Acres, White Branch, Wood Heights,)
Woodland Manor, Cedar Hill, Homestead Estates, Benton)
County, Cole County, Platte County, St. Charles County,)
St. Louis County, and Jefferson County, Missouri.)

**APPLICATION AND
MOTION FOR WAIVERS**

COMES NOW Missouri-American Water Company ("MAWC") pursuant to Sections 393.140 and 393.170, RSMo, and 20 CSR 4240-2.060, 20 CSR 4240-50.060, 20 CSR 4240-60.050 and 20 CSR 4240-4.017(1)(D), and for its *Application and Motion for Waivers*, states as follows to the Missouri Public Service Commission:

BACKGROUND INFORMATION

1. This Application is being filed by MAWC to expand MAWC’s existing Certificates of Convenience and Necessity (“CCN”) to install, own, acquire, construct, operate, control, manage and maintain a water system and/or sewer system in various areas in Missouri, specifically in or around the following locations:

- Anna Meadows Subdivison located in Lincoln County (water and sewer)
- City of Brunswick located in Chariton County (water)

- City of Eureka located in St. Louis County (sewer)
- Radcliffe Place Subdivision located in St. Louis County (sewer)
- Pevely Farms Subdivision located in St. Louis County (water and sewer)
- City of Jefferson City located in Cole County (water)
- Wardsville located in Cole County (water)
- City of Joplin located in Jasper County and Newton County (water)
- City of Lawson located in Ray County (water and sewer)
- City of Mexico located in Audrain County (water)
- City of St. Joseph located in Buchanan County (water)
- City of Warrensburg located in Johnson County (water)
- Garden City Service Area located in Cass County (water and sewer)
- Hickory Hills & Temple Terrace located in Greene County (water and sewer)
- Incline Village Subdivision located in Greene County (water and sewer)
- City of Ironton located in Iron County (water and sewer)
- Jaxson Estates Subdivision located in Christian County (water and sewer)
- Lake Carmel Subdivision located in Cole County (water)
- City of Orrick located in Ray County (water and sewer)
- Pom-Osa Heights Subdivision located in Greene County (water)
- Rankin Acres Subdivision located in Greene County (water)
- Redfield Subdivision located in Cole County (water)
- Rogue Creek Subdivision located in Christian County (water and sewer)
- Saddlebrooke Village Subdivision located in Christian County and Taney County
(water and sewer)

- Spokane Subdivision located in Christian County (water)
- City of Stewartsville located in DeKalb County (water)
- Stonebridge Subdivision located in Stone County and Taney County (water and sewer)
- Table Rock Estates Subdivision located in Stone County (water)
- Timber Springs Subdivision located in Clinton County (sewer)
- Clinton Estates Subdivision located in Clinton County (sewer)
- City of Trimble located in Clinton County (sewer)
- Centennial Acres Subdivision located in Clinton County (sewer)
- White Branch community located in Christian County (water)
- City of Wood Heights located in Clinton County (water)
- Woodland Manor Subdivision located in Greene County (water)
- Homestead Estates located in St. Louis County (sewer)
- Cedar Hill located in Jefferson County (sewer)
- Benton County (sewer)
- Cole County (sewer)
- Platte County (water and sewer)
- St. Charles County (water)
- St. Louis County (water)
- Jefferson County (water)

2. MAWC is a Missouri corporation, active and in good standing with the Missouri Secretary of State, with its principal office and place of business at 727 Craig Road, St. Louis, Missouri 63141. Pursuant to Commission regulation 20 CSR 4240-2.060(1)(G), MAWC

incorporates by reference the certified copies of its articles of incorporation and its certificate of good standing previously filed in File No. WO -2020-0190.

3. MAWC currently provides water service to approximately 486,000 customers and sewer service to approximately 24,500 customers in several counties throughout the state of Missouri. MAWC is a "water corporation," a "sewer corporation," and a "public utility" as those terms are defined in Section 386.020 and is subject to the jurisdiction and supervision of the Commission as provided by law. MAWC has no overdue Commission annual reports or assessment fees. There is no pending action or final unsatisfied judgment or decision against MAWC from any state or federal agency or court which involves customer service or rates, which action, judgment or decision has occurred within three years of the date of this Application.

4. Communications respecting this Application should be addressed to the undersigned counsel and:

Missouri-American Water Company
Attn : Matthew Lueders
727 Craig Road
Creve Coeur, Missouri 63141
Sr. Director of Engineering
Direct Dial 314-996-2266
Matthew.Lueders@amwater.com

CERTIFICATES OF CONVENIENCE AND NECESSITY

5. MAWC requests approval of an adjustment to its existing CCNs to own, acquire, construct, operate, control, manage and maintain water and sewer systems for the public in the areas described in this Application.

6. In the *Partial Stipulation and Agreement* approved by the Commission in Case No. WR-2024-0320, MAWC agreed that within one year of the effective date of rates of that case, it would file new tariff service area maps and legal descriptions where necessary to define existing

certificated area boundaries in a way that is consistent with Staff's current preferences.

7. The following is a description of the CCN requested for each area:
 - a) Anna Meadows – Sewer - MAWC operates a sewer system in this area, located in Lincoln County, pursuant to a CCN granted by the Commission. This sewer system consists of 1.1 miles of sewer main, 45 lift stations, and an extended aeration treatment plant. A legal description of the area for which MAWC seeks a CCN is attached hereto as Appendix A1. A map of the area sought to be certificated is attached as Appendix A2.
 - b) Benton County – Sewer – MAWC operates a sewer system in this area, located in Benton County, pursuant to a CCN granted by the Commission. This sewer system consists of 9.5 miles of sewer main, three lift stations, 37 manholes, and a recirculating sand filter treatment facility. A legal description of the area for which MAWC seeks a CCN is attached hereto as Appendix B1. A map of the area sought to be certificated is attached as Appendix B2.
 - c) Cedar Hill – Sewer – MAWC operates three sewer systems in this area, located in Jefferson County, pursuant to a CCN granted by the Commission. The Austin Trails sewer system consists of 515 feet of sewer main, four manholes, and an extended aeration activated sludge treatment facility. The Cedar Hill Lagoon sewer system consists of 11.5 miles of sewer main, four lift stations, 267 manholes, a three-cell aerated lagoon, and a NitrOx system. The Cedar Hill Sand Creek sewer system consists of 11.4 miles of sewer main, five lift stations, 266 manholes, and an extended aeration treatment facility. A legal description

of the area for which MAWC seeks a CCN is attached hereto as Appendix C1.
A map of the area sought to be certificated is attached as Appendix C2.

- d) City of Brunswick and Vicinity – Water - MAWC operates a water system in this area, located in Chariton County, pursuant to a CCN granted by the Commission. This water system consists of a water treatment plant, a tank, and 15.9 miles of water main. A legal description of the area for which MAWC seeks a CCN is attached hereto as Appendix D1. A map of the area sought to be certificated is attached as Appendix D2.

- e) City of Eureka, Radcliffe Place, and Pevely Farms – Sewer – MAWC operates three sewer systems in this area, located in St. Louis County, pursuant to a CCN granted by the Commission. The Eureka sewer system consists of 63.9 miles of sewer main, ten lift stations, 2,022 manholes, and an and a three-cell aerated lagoon treatment facility. The Radcliffe Place sewer system consists of 0.19 miles of sewer main, one lift station, 25 manholes, and an extended aeration treatment facility. The Pevely Farms sewer system consists of 3.2 miles of sewer main, an extended aeration treatment facility, and ultraviolet disinfection. A legal description of the area for which MAWC seeks a CCN is attached hereto as Appendix E1. A map of the area sought to be certificated is attached as Appendix E2.

- f) City of Jefferson City, Wardsville, Callaway County and Cole County, and Vicinities – Water – MAWC operates three water systems in this area, located in Cole and Callaway Counties, pursuant to a CCN granted by the Commission.

The Jefferson City water system consists of a Missouri River intake, a conventional surface water treatment facility, two tanks, and 162 miles of water main. The Jefferson City Northern water system consists of two interconnects, and 7.6 miles of water main. The Wardsville water system consists of two wells, an elevated tank, a ground tank, and 16.4 miles of water main. Due to the proximity of these water systems, and to simplify the CCN mapping and descriptions, MAWC proposes to combine all three systems into a single map and legal description in its tariff book. A legal description of the area for which MAWC seeks a CCN is attached hereto as Appendix F1. A map of the area sought to be certificated is attached as Appendix F2.

g) City of Joplin and Vicinity – Water – MAWC operates a water system in this area, located in Jasper and Newton Counties, pursuant to a CCN granted by the Commission. This water system consists of an intake on Shoal Creek, a conventional water treatment plant, nine wells, four elevated tanks, two ground tanks, and an interconnect, a tank, and 571.5 miles of water main. A legal description of the area for which MAWC seeks a CCN is attached hereto as Appendix G1. A map of the area sought to be certificated is attached as Appendix G2.

h) City of Lawson – Sewer – MAWC operates a sewer system in this area, located in Clay and Ray Counties, pursuant to a CCN granted by the Commission. This sewer system consists of 13.2 miles of sewer main, seven lift stations, 403 manholes, and a four-cell lagoon treatment facility. A legal description of the area for which MAWC seeks a CCN is attached hereto as Appendix H1. A map

of the area sought to be certificated is attached as Appendix H2.

- i) City of Mexico and Vicinity – Water – MAWC operates a water system in this area, located in Audrain County, pursuant to a CCN granted by the Commission. This water system consists of six wells, a lime softening water treatment plant, three elevated tanks and 98.1 miles of water main. A legal description of the area for which MAWC seeks a CCN is attached hereto as Appendix I1. A map of the area sought to be certificated is attached as Appendix I2.

- j) City of St Joseph and Vicinity – Water – MAWC operates a water system in this area, located in Buchanan County, pursuant to a CCN granted by the Commission. This water system consists of a radial collector well, nine vertical wells, a lime softening water treatment facility, seven tanks, and 711 miles of water main. A legal description of the area for which MAWC seeks a CCN is attached hereto as Appendix J1. A map of the area sought to be certificated is attached as Appendix J2.

- k) City of Warrensburg and Vicinity – Water – MAWC operates two water systems in this area, located in Johnson County, pursuant to a CCN granted by the Commission. The original Warrensburg water system consists of five vertical wells, a water treatment plant, three tanks, and 120 miles of water main. The East Warrensburg system consists of three interconnects and 9.9 miles of water main. Due to the proximity of these water systems, and to simplify the CCN mapping and descriptions, MAWC proposes to combine all three systems

into a single map and legal description in its tariff book. A legal description of the area for which MAWC seeks a CCN is attached hereto as Appendix K1. A map of the area sought to be certificated is attached as Appendix K2.

- 1) Cole County – Sewer – MAWC operates thirty-four sewer systems in this area, located in Cole County, pursuant to a CCN granted by the Commission. The Anderson Lake sewer system consists of 0.24 miles of sewer main, six manholes, and a single cell facultative lagoon treatment facility. The Autumn Woods Estates sewer system consists of 0.18 miles of sewer main and a recirculating sand filter treatment facility. The Autumn Woods Lane sewer system consists of 0.28 miles of sewer main and a recirculating sand filter treatment facility. The Briar Village sewer system consists of 0.33 miles of sewer main, eight manholes, and an extended aeration activated sludge treatment facility. The Brownwood Oaks sewer system consists of 121 feet of sewer main, one manhole, and a recirculating sand filter treatment facility. The Cedar Valley Lagoon sewer system consists of 208 feet of sewer main, 6 manholes, 1 lift station, and a three-cell aerated lagoon treatment facility. The Churchview sewer system consists of 1.3 feet of sewer main, 34 manholes, two lift stations, and an extended aeration activated sludge treatment facility. The Coyote Ridge sewer system consists of 0.13 miles of sewer main, 5 manholes, and a recirculating sand filter treatment facility. The Deer Haven sewer system consists of 2.0 miles, 71 manholes, one lift station, and an extended aeration activated sludge treatment facility. The Dogwood Forest sewer system consists of 0.58 miles of sewer main, 15 manholes, and an extended aeration activated

sludge treatment facility. The Grande Highlands sewer system consists of 1.34 miles of sewer main, 30 manholes, one lift station, and an extended aeration activated sludge treatment facility. The Grothoff sewer system consists of 2.0 miles of sewer main, five manholes, and an extended aeration activated sludge treatment facility. The Kleffner Ridge sewer system consists of 1.81 miles of sewer main, 38 manholes, one lift station, and an extended aeration activated sludge treatment facility. The Lake Carmel sewer system consists of 1.82 miles of sewer main, 51 manholes, a three-cell facultative lagoon treatment facility with finishing ammonia treatment. The Lakewood sewer system consists of 2.6 miles of sewer main, 66 manholes, one lift station, and an extended aeration activated sludge treatment facility. The Lehman Acres sewer system consists of 0.41 miles of sewer main, 13 manholes, and an extended aeration activated sludge treatment facility. The Markway Meadows sewer system consists of 0.86 miles of sewer main, 23 manholes, and an extended aeration activated sludge treatment facility. The Monticello sewer system consists of 1.94 miles of sewer main, 44 manholes, one lift station, and a three-cell facultative lagoon treatment facility. The Dallmeyer sewer system consists of 1.61 miles of sewer main, 39 manholes, one lift station, and an extended aeration activated sludge treatment facility. The Quail Valley sewer system consists of 3.12 miles of sewer main, 53 manholes, four lift stations, and an extended aeration activated sludge treatment facility. The Rackers sewer system consists of 0.1 miles of sewer main, four manholes, and an extended aeration activated sludge treatment facility. The Redfield sewer system consists of 2.56 miles of sewer main, 36

manholes, two lift stations, and an extended aeration activated sludge treatment facility. The Rustic Oaks sewer system consists of 1.0 miles of sewer main, 32 manholes, one lift station, and an extended aeration activated sludge treatment facility. The Shagbark sewer system consists of 0.45 miles of sewer main, 12 manholes, and an extended aeration activated sludge treatment facility. The Shamrock Heights sewer system consists of 0.54 miles of sewer main, 10 manholes, one lift station, and a two-cell facultative lagoon treatment facility. The Sleepy Hollow sewer system consists of 1.2 miles of sewer main, 12 manholes, one lift station, and an extended aeration activated sludge treatment facility. The Southwood Hills sewer system consists of 1.9 miles of sewer main, 31 manholes, two lift stations, and an extended aeration activated sludge treatment facility. The Stiefferman sewer system consists of 0.25 miles of sewer main, 8 manholes, and a recirculating sand filter treatment facility. The Sunny Brook sewer system consists of 0.44 miles of sewer main, 13 manholes, and an extended aeration activated sludge treatment facility. The Taos sewer system consists of 22.18 miles of sewer main, 375 manholes, five duplex lift stations, and an oxidation ditch treatment facility. The Hill at Wilbers Farm sewer system consists of 0.86 miles of sewer main, 27 manholes, and an extended aeration activated sludge treatment facility. The Van Loo Estates sewer system consists of 1.75 miles of sewer main, 48 manholes, and a recirculating sand filter treatment facility. The Wardsville Northwest sewer system consists of 29.57 miles of sewer main, 348 manholes, six lift stations, and a four-cell lagoon treatment facility. The Willibrand Acres sewer system consists of 0.18 miles of

sewer main, four manholes, and an extended aeration activated sludge treatment facility. A legal description of the area for which MAWC seeks a CCN is attached hereto as Appendix L1. A map of the area sought to be certificated is attached as Appendix L2.

m) Garden City – Sewer – MAWC operates a sewer system in this area, located in Cass County, pursuant to a CCN granted by the Commission. This sewer system consists of 15.2 miles of sewer main, 211 manholes, three lift stations, and three-cell facultative lagoon. A legal description of the area for which MAWC seeks a CCN is attached hereto as Appendix M1. A map of the area sought to be certificated is attached as Appendix M2.

n) Hickory Hills & Temple Terrace – Sewer – MAWC operates a sewer system in this area, located in Moniteau County, pursuant to a CCN granted by the Commission. This sewer system consists of 1.1 miles of sewer main, 21 manholes, a single-cell facultative lagoon and a Nitrox treatment system. A legal description of the area for which MAWC seeks a CCN is attached hereto as Appendix N1. A map of the area sought to be certificated is attached as Appendix N2.

o) Homestead Estates – Sewer – MAWC operates a sewer system in this area, located in St. Louis County, pursuant to a CCN granted by the Commission. This sewer system consists of 1.7 miles of sewer main, 49 manholes, one lift station, and a septic tank treatment facility. A legal description of the area for which MAWC seeks a CCN is attached hereto as Appendix O1. A map of the

area sought to be certificated is attached as Appendix O2.

- p) Incline Village – Sewer – MAWC operates two sewer systems in this area, located in portions of St. Charles, Lincoln, and Warren Counties, pursuant to a CCN granted by the Commission. The Warren County 1 (Incline Village 1) sewer system consists of 6.3 miles of sewer main, 124 manholes, four lift stations, and an extended aeration activated sludge treatment facility. The Warren County 2 (Incline Village 2) sewer system consists of 5.3 miles of sewer main, 96 manholes, one lift station, and an extended aeration activated sludge treatment facility. A legal description of the area for which MAWC seeks a CCN is attached hereto as Appendix P1. A map of the area sought to be certificated is attached as Appendix P2.

- q) Incline Village Subdivision & Vicinity – Water – MAWC operates a water system in this area, located in St. Charles, Lincoln, and Warren Counties, pursuant to a CCN granted by the Commission. This water system consists of two wells, a tank, and 12.5 miles of water main. A legal description of the area for which MAWC seeks a CCN is attached hereto as Appendix Q1. A map of the area sought to be certificated is attached as Appendix Q2.

- r) Ironton – Sewer – MAWC operates a sewer system in this area, located in Iron County, pursuant to a CCN granted by the Commission. This sewer system consists of 18.9 miles of sewer main, 359 manholes, one lift station, and a three-cell lagoon treatment facility. No change to the legal description is requested. An update to the map to align with current standards attached as Appendix R1.

- s) Ironton Service Area – Water – MAWC operates a water system in this area, located in Iron County, pursuant to a CCN granted by the Commission. This water system consists of an intake and conventional water treatment facility, three tanks, and 17.1 miles of water main. No change to the legal description is requested. An update to the map to align with current standards attached as Appendix S1.

- t) Jaxson Estates – Sewer – MAWC operates a sewer system in this area, located in St. Charles County, pursuant to a CCN granted by the Commission. This sewer system consists of 1.9 miles of sewer main, 84 manholes, and a membrane bioreactor treatment facility. A legal description of the area for which MAWC seeks a CCN is attached hereto as Appendix T1. A map of the area sought to be certificated is attached as Appendix T2.

- u) Jaxson Estates Service Area – Water – MAWC operates a water system in this area, located in St. Charles County, pursuant to a CCN granted by the Commission. This water system consists of a well, a tank, and 2.0 miles of water main. A legal description of the area for which MAWC seeks a CCN is attached hereto as Appendix U1. A map of the area sought to be certificated is attached as Appendix U2.

- v) Lake Carmel Service Area, Cole County – Water – MAWC operates a water system in this area, located in Cole County, pursuant to a CCN granted by the Commission. This water system consists of a well, a tank, and 2.0 miles of water main. A legal description of the area for which MAWC seeks a CCN is attached

hereto as Appendix V1. A map of the area sought to be certificated is attached as Appendix V2.

- w) Lawson Service Area – Water – MAWC operates a water system in this area, located in Clay and Ray Counties, pursuant to a CCN granted by the Commission. This water system consists of an interconnect, two pump stations, two tanks, and 38 miles of water main. A legal description of the area for which MAWC seeks a CCN is attached hereto as Appendix W1. A map of the area sought to be certificated is attached as Appendix W2.

- x) Lincoln County (Anna Meadows) & Vicinity – Water – MAWC operates a water system in this area, located in Lincoln County, pursuant to a CCN granted by the Commission. This water system consists of a well, a tank, and 1.3 miles of water main. A legal description of the area for which MAWC seeks a CCN is attached hereto as Appendix X1. A map of the area sought to be certificated is attached as Appendix X2.

- y) Orrick – Sewer – MAWC operates a sewer system in this area, located in Ray County, pursuant to a CCN granted by the Commission. This sewer system consists of 7.9 miles of sewer main, 109 manholes, five lift stations, and a three cell lagoon treatment facility. No change to the legal description is requested. An update to the map to align with current standards attached as Appendix Y1.

- z) Orrick Service Area – Water – MAWC operates a water system in this area, located in Ray County, pursuant to a CCN granted by the Commission. This water system consists of an interconnect, a tank, and 7.6 miles of water main.

No change to the legal description is requested. An update to the map to align with current standards attached as Appendix Z1.

aa) Platte County – Sewer – MAWC operates a sewer system in this area, located in Platte County, pursuant to a CCN granted by the Commission. This sewer system consists of 1.0 miles of sewer main, 28 manholes, and a metering location to Kansas City Utilities for treatment. A legal description of the area for which MAWC seeks a CCN is attached hereto as Appendix AA1. A map of the area sought to be certificated is attached as Appendix AA2.

bb) Platte County and Vicinity – Water – MAWC operates a water system in this area, located in Platte County, pursuant to a CCN granted by the Commission. This water system consists of four wells, a lime softening treatment facility, five tanks, three booster 4 booster stations, and 122 miles of water main. A legal description of the area for which MAWC seeks a CCN is attached hereto as Appendix BB1. A map of the area sought to be certificated is attached as Appendix BB2.

cc) Pom-Osa Heights Service Area – Water – MAWC operates a water system in this area, located in Benton County, pursuant to a CCN granted by the Commission. The water system consists of two wells, four pressure tanks, a standpipe, and 1.9 miles water main. No change to the legal description is requested. An update to the map to align with current standards attached as Appendix CC1.

dd) Rankin Acres Service Area, Greene County – Water – MAWC operates a water

system in this area, located in Greene County, pursuant to a CCN granted by the Commission. This water system consists of a well, a hydropneumatic tank, and 2.1 miles of water main. No change to the legal description is requested. An update to the map to align with current standards attached as Appendix DD1.

ee) Redfield Service Area, Cole County – Water – MAWC operates a water system in this area, located in Cole County, pursuant to a CCN granted by the Commission. This water system consists of a well, a tank, and 1.6 miles of water main. A legal description of the area for which MAWC seeks a CCN is attached hereto as Appendix EE1. A map of the area sought to be certificated is attached as Appendix EE2.

ff) Rogue Creek – Sewer – MAWC operates a sewer system in this area, located in Washington County, pursuant to a CCN granted by the Commission. This sewer system consists of 5.2 miles of sewer main, 45 manholes, three lift stations, and an extended aeration treatment facility. A legal description of the area for which MAWC seeks a CCN is attached hereto as Appendix FF1. A map of the area sought to be certificated is attached as Appendix FF2.

gg) Rogue Creek Service Area – Water – MAWC operates a water system in this area, located in Washington County, pursuant to a CCN granted by the Commission. This water system consists of a well, an ion exchange treatment plant, a hydropneumatic tank, and 4.0 miles of water main. A legal description of the area for which MAWC seeks a CCN is attached hereto as Appendix GG1.

A map of the area sought to be certificated is attached as Appendix GG2.

hh) Saddlebrooke Village – Sewer – MAWC operates a sewer system in this area, located in Christian and Taney Counties, pursuant to a CCN granted by the Commission. This sewer system consists of 11.0 miles of sewer main, a recirculation/settling facility, and a drip irrigation field. A legal description of the area for which MAWC seeks a CCN is attached hereto as Appendix HH1. A map of the area sought to be certificated is attached as Appendix HH2.

ii) Saddlebrooke Village Service Area, Christian & Taney County – Water – MAWC operates a water system in this area, located in Christian and Taney Counties, pursuant to a CCN granted by the Commission. This water system consists of a well, a tank, and 13.5 miles of water main. A legal description of the area for which MAWC seeks a CCN is attached hereto as Appendix III. A map of the area sought to be certificated is attached as Appendix II2.

jj) Spokane Highlands Service Area, Christian County – Water – MAWC operates a water system in this area, located in Christian County, pursuant to a CCN granted by the Commission. This water system consists of a well, two pressure tank, and 2.1 miles of water main. A legal description of the area for which MAWC seeks a CCN is attached hereto as Appendix JJ1. A map of the area sought to be certificated is attached as Appendix JJ2.

kk) St. Charles County and Vicinity – Water – MAWC operates a water system in this area, located in St. Charles County, pursuant to a CCN granted by the Commission. This water system consists of a pressure reducing station, five

tanks, four booster stations, and 501.2 miles of water main. A legal description of the area for which MAWC seeks a CCN is attached hereto as Appendix KK1.

A map of the area sought to be certificated is attached as Appendix KK2.

- ll) St. Louis County and Jefferson County – Water – MAWC operates three water systems in this area, located in St. Louis and Jefferson Counties, pursuant to a CCN granted by the Commission. The St. Louis County and Jefferson County system consists of four Missouri River intakes, two Meramec River intakes, one interconnect, four conventional water treatment plants, 39 tanks, 53 pump stations, and over 4,500 miles of water main. The Eureka water system, which is fully connected to, and incorporated into, the St. Louis County and Jefferson County water system, operates with one pressure reducing station, three wells, seven tanks, eight booster stations, and 84 miles of water main. The Pevely Farms water system consists of two wells, a water treatment plant, two tanks, a booster station, and 3.7 miles of water main. This water system consists of an interconnect, a tank, and 9.6 miles of water main. Due to the proximity of these water systems, and to simplify the CCN mapping and descriptions, MAWC proposes to combine all three systems into a single map and legal description in its tariff book. A legal description of the area for which MAWC seeks a CCN is attached hereto as Appendix LL1. A map of the area sought to be certificated is attached as Appendix LL2.

- mm) Stewartsville Service Area – Water – MAWC operates a water system in this area, located in DeKalb County, pursuant to a CCN granted by the Commission. This water system consists of an interconnect, a tank, and 9.6

miles of water main. A legal description of the area for which MAWC seeks a CCN is attached hereto as Appendix MM1. A map of the area sought to be certificated is attached as Appendix MM2.

nn) Stonebridge Service Area, Stone & Taney County – Water – MAWC operates a water system in this area, located in Stone and Taney Counties, pursuant to a CCN granted by the Commission. This water system consists of two wells, two tanks, and 22.9 miles of water main. A legal description of the area for which MAWC seeks a CCN is attached hereto as Appendix NN1. A map of the area sought to be certificated is attached as Appendix NN2.

oo) Stonebridge Village – Sewer – MAWC operates a sewer system in this area, located in Stone and Taney Counties, pursuant to a CCN granted by the Commission. This sewer system consists of 18.5 miles of sewer main, 84 manholes, five lift stations, and a metering location to the City of Branson for treatment. A legal description of the area for which MAWC seeks a CCN is attached hereto as Appendix OO1. A map of the area sought to be certificated is attached as Appendix OO2.

pp) Table Rock Estates Service Area – Water – MAWC operates a water system in this area, located in Stone County, pursuant to a CCN granted by the Commission. This water system consists of two wells, a standpipe, a pump station, a hydropneumatic tank, 1.0 miles of water main. No change to the legal description is requested. An update to the map to align with current standards attached as Appendix PP1.

qq) Timber Springs, Clinton Estates, Trimble, and Centennial Acres Service Area – Sewer – MAWC operates three sewer systems in this area, located in Clinton County, pursuant to a CCN granted by the Commission. The Timber Springs sewer system consists of 1.77 miles of sewer main and an extended aeration treatment plant. The Clinton Estates sewer system consists of 1.68 miles of sewer main and a recirculating sand filter treatment facility. The Trimble sewer system consists of 6.74 of sewer main, 117 manholes, five lift stations, and a three-cell lagoon. The Centennial Acres sewer system consists of 0.34 miles of sewer main and an extended aeration treatment facility. No change to the legal description is requested. An update to the map to align with current standards attached as Appendix QQ1.

rr) White Branch Service Area, Benton County – Water - MAWC operates a water system in this area, located in Benton County, pursuant to a CCN granted by the Commission. This water system consists of two wells, a tank, and 4.9 miles of water main. A legal description of the area for which MAWC seeks a CCN is attached hereto as Appendix RR1. A map of the area sought to be certificated is attached as Appendix RR2.

ss) Wood Heights Service Area – Water – MAWC operates a water system in this area, located in Ray County, pursuant to a CCN granted by the Commission. This water system consists of an interconnect, a tank, and 9.4 miles of water main. A legal description of the area for which MAWC seeks a CCN is attached hereto as Appendix SS1. A map of the area sought to be certificated is attached as Appendix SS2.

tt) Woodland Manor Service Area – Water – MAWC operates two water system in this area, located in Stone County, pursuant to a CCN granted by the Commission. The Woodland Manor water system consists of two wells, three ground tanks, two hydropneumatic tanks, and 3.8 miles of water main. The Golden Acres water system consists of two wells, a tank, a booster station, and 0.8 miles of water main. A legal description of the area for which MAWC seeks a CCN is attached hereto as Appendix TT1. A map of the area sought to be certificated is attached as Appendix TT2.

ADDITIONAL INFORMATION

8. There are no proposed operational or capital improvements associated with a grant of this application (20 CSR 4240-50.060(3)(A)4 and 20 CSR 4240-60.050(3)(A)4). There have been no notifications or meetings with existing customers prior to the filing of the application given there is no change in ownership (20 CSR 4240-50.060(3)(A)5 and 20 CSR 4240-60.050(3)(A)5). Any rate base calculation has been made within MAWC's recent rate case (WR-2024-0320) (20 CSR 4240-50.060(3)(A)7 and 20 CSR 4240-60.050(3)(A)7). MAWC will not incur any costs to incorporate customers into its system as a result of this Application. (20 CSR 4240-50.060(3)(A)9 and 20 CSR 4240-60.050(3)(A)9). The estimated cost to operate the systems was determined within MAWC's recent rate case (WR-2024-0320) (20 CSR 4240-50.060(3)(A)10 and 20 CSR 4240-60.050(3)(A)10). There is no seller and thus no financial statements, etc. for a seller (20 CSR 4240-50.060(3)(A)11 and 20 CSR 4240-60.050(3)(A)11). There is no purchase agreement related to these areas (20 CSR 4240-50.060(3)(A)12 and 20 CSR 4240-60.050(3)(A)12). There is no acquisition premium associated with these areas (20 CSR 4240-50.060(3)(A)13 and 20 CSR 4240-60.050(3)(A)13). There is no water and sewer system to be

constructed in conjunction with this Application (20 CSR 4240-50.060(3)(B)4 and 20 CSR 4240-60.050(3)(B)4). Further, there is no construction, and there will be no financing of construction, no change in expected revenues and expected expenses during construction, and no change in rate base during construction (20 CSR 4240-50.060(3)(B)5 and Rule 20 CSR 4240-60.050(3)(B)5).

9. The following are Commission regulated companies or political subdivisions providing water or sewer service within one mile of the identified service areas:

CCN Area	System Type	Neighboring Entity	Boundary Overlap
Anna Meadows	Sewer	Lincoln Co. PWSD #1	Current and Proposed
Anna Meadows	Sewer	City of Flint Hill	None
Benton County	Sewer	City of Warsaw	None
Cedar Hill	Sewer	Jefferson Co. PWSD #8	Current and Proposed
City of Brunswick and Vicinity	Water	Chariton Co. PWSD #2	Current and Proposed
City of Eureka, Radcliffe Place, and Pevely Farms	Sewer	Jefferson Co. PWSD #2	None
City of Eureka, Radcliffe Place, and Pevely Farms	Sewer	Jefferson Co. PWSD #6	None
City of Jefferson City, Wardsville, Callaway County and Cole County, and Vicinities	Water	Callaway Co. PWSD #1	Current and Proposed
City of Jefferson City, Wardsville, Callaway County and Cole County, and Vicinities	Water	Cole Co. PWSD #1	Current and Proposed
City of Jefferson City, Wardsville, Callaway County and Cole County, and Vicinities	Water	Cole Co. PWSD #2	Current and Proposed
City of Jefferson City, Wardsville, Callaway County and Cole County, and Vicinities	Water	Cole Co. PWSD #4	Current and Proposed
City of Joplin and Vicinity	Water	Jasper Co. PWSD #1	Current and Proposed
City of Joplin and Vicinity	Water	Jasper Co. PWSD #2	None
City of Joplin and Vicinity	Water	Jasper Co. PWSD #3	Proposed
City of Joplin and Vicinity	Water	City of Carl Junction	Proposed
City of Joplin and Vicinity	Water	City of Carterville	None
City of Joplin and Vicinity	Water	City of Carthage	None
City of Joplin and Vicinity	Water	City of Duenweg	Current and Proposed
City of Joplin and Vicinity	Water	City of Neosho	None
City of Joplin and Vicinity	Water	City of Oronogo	None

City of Joplin and Vicinity	Water	Village of Redings Mill	Proposed
City of Joplin and Vicinity	Water	City of Seneca	Proposed
City of Joplin and Vicinity	Water	Webb City	Current and Proposed
City of Lawson	Sewer	Clinton Co. PWSD #4 - System 1	Current and Proposed
City of Lawson	Sewer	Clay Co. PWSD #8	Proposed
City of Lawson	Sewer	Ray Co. PWSD #1	Current and Proposed
City of Lawson	Sewer	Ray Co. Cons. PWSD #2	Current and Proposed
City of Lawson	Sewer	Village of Excelsior Estates	Current and Proposed
City of Lawson	Sewer	City of Excelsior Springs	None
City of Mexico and Vicinity	Water	Audrian Co. PWSD #1	Current and Proposed
City of Mexico and Vicinity	Water	Audrian Co. PWSD #2	Current and Proposed
City of Mexico and Vicinity	Water	Monroe Co. PWSD #2	Proposed
City of Mexico and Vicinity	Water	Callaway Co. PWSD #2	None
City of St Joseph and Vicinity	Water	Andrew Co. PWSD #1	Current and Proposed
City of St Joseph and Vicinity	Water	Andrew Co. PWSD #2	Current and Proposed
City of St Joseph and Vicinity	Water	Buchanan Co. PWSD #1	Current and Proposed
City of St Joseph and Vicinity	Water	DeKalb Co. PWSD #1	Proposed
City of St Joseph and Vicinity	Water	Platte Co. PWSD #7	Proposed
City of St Joseph and Vicinity	Water	Platte Co. PWSD #9	Current and Proposed
City of St Joseph and Vicinity	Water	Village of Dearborn	None
City of Warrensburg and Vicinity	Water	Pettis, Johnson & Saline Co. PWSD #1	Current and Proposed
City of Warrensburg and Vicinity	Water	Johnson Co. PWSD #2	Current and Proposed
City of Warrensburg and Vicinity	Water	Johnson Co. PWSD #3	Current and Proposed
City of Warrensburg and Vicinity	Water	Johnson Co. PWSD #1	Current and Proposed
Cole County	Sewer	City of New Bloomfield	None
Cole County	Sewer	City of Russellville	None
Cole County	Sewer	Callaway Co. PWSD #2	None
Cole County	Sewer	Moniteau Co. PWSD #2	None
Cole County	Sewer	Callaway Co. PWSD #1	None
Cole County	Sewer	Cole Co. PWSD #1	Current and Proposed
Cole County	Sewer	Cole Co. PWSD #3	Current and Proposed
Cole County	Sewer	Osage Co. PWSD #1	None
Cole County	Sewer	Cole Co. PWSD #4	Current and Proposed

Cole County	Sewer	Cole Co. PWSD #2	Current and Proposed
Cole County	Sewer	Cole Co. PWSD #5	Current and Proposed
Cole County	Sewer	Boone Co. Cons. PWSD #1	None
Cole County	Sewer	Osage Co. PWSD #2 North	None
Garden City Service Area	Sewer	Cass Co. PWSD #9	None
Garden City Service Area	Sewer	Cass Co. PWSD #11	Current and Proposed
Hickory Hills & Temple Terrace	Sewer	City of California	Current and Proposed
Hickory Hills & Temple Terrace	Sewer	Moniteau Co. PWSD #2	None
Incline Village	Sewer	St. Charles Co. PWSD #2 - Foristell	Current and Proposed
Incline Village	Sewer	St. Charles Co. PWSD #2 - Warren	Current and Proposed
Incline Village	Sewer	Village of Foristell	Proposed
Incline Village	Sewer	St. Charles Co. PWSD #2 - Wright City	None
Incline Village Subdivision & Vicinity	Water	St. Charles Co. PWSD #2 - Foristell	Current and Proposed
Incline Village Subdivision & Vicinity	Water	St. Charles Co. PWSD #2 - Warren	Current and Proposed
Incline Village Subdivision & Vicinity	Water	Village of Foristell	Proposed
Incline Village Subdivision & Vicinity	Water	St. Charles Co. PWSD #2 - Wright City	None
Ironton	Sewer	Pilot Knob RWD #1 (North & South)	Current and Proposed
Ironton	Sewer	City of Pilot Knob	Current and Proposed
Ironton	Sewer	City of Arcadia	Current and Proposed
Ironton Service Area	Water	Pilot Knob RWD #1 (North & South)	Current and Proposed
Ironton Service Area	Water	City of Pilot Knob	Current and Proposed
Ironton Service Area	Water	City of Arcadia	Current and Proposed
Jaxson Estates	Sewer	Lincoln Co. PWSD #1	None
Jaxson Estates	Sewer	Flint Hill Wentzville	None
Jaxson Estates Service Area	Water	Lincoln Co. PWSD #1	None
Jaxson Estates Service Area	Water	Flint Hill Wentzville	None
Lake Carmel Service Area, Cole County	Water	None	None
Lawson Service Area	Water	Clinton Co. PWSD #4 - System 1	Current and Proposed
Lawson Service Area	Water	Clay Co. PWSD #8	Proposed
Lawson Service Area	Water	Ray Co. PWSD #1	Current and Proposed
Lawson Service Area	Water	Ray Co. Cons. PWSD #2	Current and Proposed

Lawson Service Area	Water	Village of Excelsior Estates	Current and Proposed
Lawson Service Area	Water	City of Excelsior Springs	Proposed
Lincoln County (Anna Meadows) & Vicinity	Water	Lincoln Co. PWSD #1	Current and Proposed
Lincoln County (Anna Meadows) & Vicinity	Water	City of Flint Hill	None
Orrick	Water	Ray Co. Cons. PWSD #2	Current and Proposed
Orrick Service Area	Sewer	Ray Co. Cons. PWSD #2	Current and Proposed
Platte County	Sewer	Kansas City	Current and Proposed
Platte County and Vicinity	Water	Platte Co. Cons. PWSD #1	Current and Proposed
Platte County and Vicinity	Water	Platte Co. PWSD #4	Current and Proposed
Platte County and Vicinity	Water	Platte Co. PWSD #6	Current and Proposed
Platte County and Vicinity	Water	Platte Co. PWSD #9	None
Platte County and Vicinity	Water	Village of Ferrelview	Current and Proposed
Platte County and Vicinity	Water	City of Gladstone	None
Platte County and Vicinity	Water	Kansas City	Current and Proposed
Platte County and Vicinity	Water	Village of Lake Waukomis	Current and Proposed
Platte County and Vicinity	Water	Village of Northmoor	None
Platte County and Vicinity	Water	City of Smithville	None
Platte County and Vicinity	Water	Village of Weatherby Lake	Current and Proposed
Pom-Osa Heights Service Area	Water	None	None
Rankin Acres Service Area, Greene County	Water	City of Republic	Current and Proposed
Redfield Service Area, Cole County	Water	None	None
Rogue Creek	Sewer	None	None
Rogue Creek Service Area	Water	None	None
Saddlebrooke Village	Sewer	Taney Co. PWSD #3	Current and Proposed
Saddlebrooke Village Service Area, Christian & Taney County	Water	Taney Co. PWSD #3	Current and Proposed
Spokane Highlands Service Area, Christian County	Water	None	None
St. Charles County and Vicinity	Water	City of St. Charles	Current and Proposed
St. Charles County and Vicinity	Water	City of O'Fallon	Current and Proposed
St. Charles County and Vicinity	Water	City of St. Peters	Current and Proposed
St. Charles County and Vicinity	Water	Village of Weldon Spring Heights	Current and Proposed

St. Charles County and Vicinity	Water	St. Charles Co. PWSD #2	Current and Proposed
St. Louis County and Jefferson County	Water	Franklin Co. PWSD #3	Proposed
St. Louis County and Jefferson County	Water	Jefferson Co. PWSD #1	Current and Proposed
St. Louis County and Jefferson County	Water	Jefferson Co. PWSD #2	Current and Proposed
St. Louis County and Jefferson County	Water	Jefferson Co. PWSD #3	Proposed
St. Louis County and Jefferson County	Water	Jefferson Co. PWSD #6	None
St. Louis County and Jefferson County	Water	Jefferson Co. PWSD #10	Proposed
St. Louis County and Jefferson County	Water	City of Arnold	Current and Proposed
St. Louis County and Jefferson County	Water	City of Imperial	Proposed
St. Louis County and Jefferson County	Water	City of Kirkwood	Proposed
St. Louis County and Jefferson County	Water	City of Pacific	Proposed
St. Louis County and Jefferson County	Water	Village of Parkdale	None
St. Louis County and Jefferson County	Water	City of Murphy	Proposed
St. Louis County and Jefferson County	Water	City of West Alton	None
Stewartsville	Water	DeKalb Co. PWSD #1	Proposed
Stonebridge Service Area, Stone & Taney County	Water	Stone Co. PWSD #2	None
Stonebridge Service Area, Stone & Taney County	Water	Taney Co. PWSD #3	Current and Proposed
Stonebridge Service Area, Stone & Taney County	Water	City of Branson	Proposed
Stonebridge Service Area, Stone & Taney County	Water	Village of Branson West	Current and Proposed
Stonebridge Village	Sewer	Stone Co. PWSD #2	None
Stonebridge Village	Sewer	Taney Co. PWSD #3	Current and Proposed
Stonebridge Village	Sewer	City of Branson	Proposed
Stonebridge Village	Sewer	Village of Branson West	Current and Proposed
Table Rock Estates Service Area	Water	None	None
Timber Springs, Clinton Estates, Trimble, and Centennial Acres Service Area	Sewer	Clinton Co. PWSD #1	Proposed
Timber Springs, Clinton Estates, Trimble, and Centennial Acres Service Area	Sewer	DeKalb Co. PWSD #1	Current and Proposed
Timber Springs, Clinton Estates, Trimble, and Centennial Acres Service Area	Sewer	Platte Co. PWSD #8	Current and Proposed
Timber Springs, Clinton Estates, Trimble, and Centennial Acres Service Area	Sewer	City of Smithville	None
White Branch Service Area	Water	City of Warsaw	None
Wood Heights Service Area	Water	Ray Co. Cons. PWSD #2	Current and Proposed
Wood Heights Service Area	Water	Village of Crystal Lakes	None
Wood Heights Service Area	Water	City of Excelsior Springs	None
Woodland Manor Service Area	Water	Stone Co. PWSD #1	Current and Proposed

Woodland Manor Service Area	Water	Kimberling City	Current and Proposed
-----------------------------	-------	-----------------	----------------------

10. MAWC is not aware of any approval required from an affected governmental body associated with the requested areas (20 CSR 4240-50.060(4) and 20 CSR 4240-60.050(4)). Overlap between MAWC CCN areas and neighboring system service boundaries exist as noted in the table in Section 9 of this Application (above). MAWC does not currently have territorial agreements in place with all of these neighboring systems. Under this Application, to accommodate the requested simplification of the CCN boundary, the proposed adjustment will increase overlap in the following areas:

- a. City of Joplin and Vicinity with Jasper Co. PWSD #3 - Water
- b. City of Joplin and Vicinity with City of Carl Junction - Water
- c. City of Joplin and Vicinity with Village of Redings Mill - Water
- d. City of Joplin and Vicinity with City of Seneca - Water
- e. City of Lawson with Clay Co. PWSD #8 - Sewer
- f. City of Mexico and Vicinity with Monroe Co. PWSD #2 - Water
- g. City of St Joseph and Vicinity with DeKalb Co. PWSD #1 - Water
- h. City of St Joseph and Vicinity with Platte Co. PWSD #7 - Water
- i. Incline Village with Village of Foristell - Sewer
- j. Incline Village Subdivision & Vicinity with Village of Foristell - Water
- k. Lawson with Clay Co. PWSD #8 - Sewer
- l. Lawson Service Area with City of Excelsior Springs - Water
- m. St. Louis County and Jefferson County with Jefferson Co. PWSD #3 - Water
- n. St. Louis County and Jefferson County with Jefferson Co. PWSD #10 - Water
- o. St. Louis County and Jefferson County with City of Imperial - Water

- p. St. Louis County and Jefferson County with City of Kirkwood - Water
- q. St. Louis County and Jefferson County with City of Pacific - Water
- r. St. Louis County and Jefferson County with City of Murphy - Water
- s. Stewartsville with DeKalb Co. PWSD #1 - Water
- t. Stonebridge Service Area, Stone & Taney County with City of Branson - Water
- u. Stonebridge Village with City of Branson - Sewer
- v. Timber Springs, Clinton Estates, Trimble, and Centennial Acres Service Area with Clinton Co. PWSD #1 - Sewer

11. Rules 20 CSR 4240-50.060(2) and 20 CSR 4240-60.050(2) provide, for water and sewer utility areas respectively, that “notice shall be provided to all potential customers within the designated service area within twenty (20) days after the filing of an application for a certificate of convenience and necessity.” However, the adjustments to the established CCN territories proposed herein will not result in any person becoming a MAWC customer or existing MAWC customers no longer being MAWC customers. Accordingly, for good cause shown, MAWC requests a waiver from the provisions of Rules 20 CSR 4240-50.060(2) and 20 CSR 4240-60.050(2) for purposes of this Application.

PUBLIC INTEREST

12. The grant of the requested CCN adjustment (and approval of the underlying transaction) is in the public interest and will result in the continued provision of regulated water and sewer service to the current and future residents of the service area. The water and sewer assets in these regions are currently owned and operated by MAWC, a Missouri public utility, MAWC has considerable expertise and experience in providing water and sewer utility services to residents of the State of Missouri and is fully qualified, in all respects, to own and operate these portions of

their water and sewer systems.

MOTION FOR WAIVERS

13. Commission Rule 20 CSR 4240-4.017(1) provides that "(a)ny person that intends to file a case shall file a notice with the secretary of the commission a minimum of sixty (60) days prior to filing such case." A notice was not filed 60 days prior to the filing of this Application. As such, and to the extent required, MAWC seeks a waiver of the 60-day notice requirement.

14. Rule 20 CSR 4240-4.017(1)(D) provides that a waiver may be granted for good cause. In this regard, MAWC declares (as verified below) that it has had no communication with the Office of the Commission (as defined by Commission Rule 20 CSR 4240-4.015(10)) within the prior 150 days regarding any substantive issue likely to be in this case, other than those pleadings filed for record. Accordingly, for good cause shown, MAWC moves for a waiver of the 60-day notice requirement of Rule 20 CSR 4240-4.017(1) and acceptance of this Application at this time.

15. Similarly, Rules 20 CSR 4240-50.060(3)(B)(2) and 20 CSR 4240-60.050(3)(B)(2) require that the names and addresses of ten (10) or more residents or landowners be provided with the application for the purpose of Commission notice. As indicated in the above paragraph, MAWC believes that such notice in this situation is likely to cause more confusion than any benefit that might result. Accordingly, for good cause shown, MAWC requests a waiver from the provisions of Rules 20 CSR 4240-50.060(B)(2) and 20 CSR 4240-60.050(B)(2) for purposes of this Application.


WHEREFORE, MAWC requests the Commission issue an order:

- Waiving the 60-day notice requirement of Rule 20 CSR 4240-4.017(1) for good cause

shown;

- Waiving of the requirement to provide notice within twenty (20) days of the filing of this application to potential customers as required by the provisions of Rules 20 CSR 4240-50.060(2) and 20 CSR 4240-60.050(2) for good cause shown;
- Waiving of the requirement to provide the names and addresses of ten (10) or more residents or landowners as required by the provisions of Rules 20 CSR 4240-50.060(B)(2) and 20 CSR 4240-60.050(B)(2) for good cause shown; and
- Granting MAWC permission, approval and a Certificate of Convenience and Necessity authorizing MAWC to install, acquire, build, construct, own, operate, control, manage and maintain water and sewer systems for the public within the areas described above.

Respectfully Submitted,



Dean L. Cooper MBE #36592
BRYDON, SWEARENGEN & ENGLAND P.C.
312 E Capitol Avenue
P.O. Box 456
Jefferson City, MO 65102
(573) 635-7166
dcooper@brydonlaw.com

Timothy W. Luft, MBE #40506
Rachel Niemeier, MBE #56073
Corporate Counsel
MISSOURI-AMERICAN WATER
COMPANY
727 Craig Road
St. Louis, MO 63141
(314) 996-2279 (Tim)
(314) 996-2390 (Rachel)
timothy.luft@amwater.com
rachel.neimeier@amwater.com

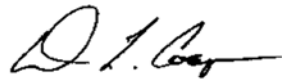
ATTORNEYS FOR MISSOURI-AMERICAN WATER COMPANY

CERTIFICATE OF SERVICE

I hereby certify that a copy of the above and foregoing document was sent via electronic mail on this 28th day of May 2026 to:

Staff Counsel's Office
staffcounsel@psc.mo.gov

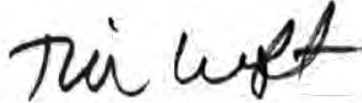
Office of the Public Counsel
opcservice@opc.mo.gov



VERIFICATION

State of Missouri)
) ss
County of St. Louis

I, Timothy W. Luft, under penalty of perjury, and pursuant to Section 509.030, RSMo, state that I am Vice-President - Legal of Missouri-American Water Company, that I am duly authorized to make this affidavit on behalf of MAWC, that I have knowledge of the matters stated herein, and that said matters are true and correct to be best of my knowledge and belief. Additionally, no representative of MAWC has had any communication with the office of the Missouri Public Service Commission as defined in Commission Rule 20 CSR 4240-4.015(10) within the immediately preceding 150 days regarding the subject matter of this Application.



List of Appendices

Appendix A1	Anna Meadows – Legal Description – Sewer.....	36
Appendix A2	Anna Meadows – Tariff Map – Sewer.....	37
Appendix B1	Benton County – Legal Description – Sewer	38
Appendix B2	Benton County – Tariff Map – Sewer.....	39
Appendix C1	Cedar Hill – Legal Description – Sewer	40
Appendix C2	Cedar Hill – Tariff Map – Sewer	41
Appendix D1	City of Brunswick and Vicinity – Legal Description – Water.....	42
Appendix D2	City of Brunswick and Vicinity – Tariff Map – Water.....	43
Appendix E1	City of Eureka, Radcliffe Place, and Pevely Farms – Legal Description – Sewer	44
Appendix E2	City of Eureka, Radcliffe Place, and Pevely Farms – Tariff Map – Sewer	46
Appendix F1	City of Jefferson City, Wardsville, Callaway County and Cole County, and Vicinities – Legal Description – Water	47
Appendix F2	City of Jefferson City, Wardsville, Callaway County and Cole County, and Vicinities – Tariff Map – Water	52
Appendix G1	City of Joplin and Vicinity – Legal Description – Water	53
Appendix G2	City of Joplin and Vicinity – Tariff Map – Water	57
Appendix H1	City of Lawson – Legal Description – Sewer.....	58
Appendix H2	City of Lawson – Tariff Map – Sewer	60
Appendix I1	City of Mexico and Vicinity – Legal Description – Water.....	61
Appendix I2	City of Mexico and Vicinity – Tariff Map – Water.....	64
Appendix J1	City of St Joseph and Vicinity – Legal Description – Water.....	65
Appendix J2	City of St Joseph and Vicinity – Tariff Map – Water.....	72
Appendix K1	City of Warrensburg and Vicinity – Legal Description – Water	73
Appendix K2	City of Warrensburg and Vicinity – Tariff Map – Water	76
Appendix L1	Cole County – Legal Description – Sewer	77
Appendix L2	Cole County – Tariff Map – Sewer.....	82
Appendix M1	Garden City – Legal Description – Sewer	83
Appendix M2	Garden City – Tariff Map – Sewer	85
Appendix N1	Hickory Hills & Temple Terrace – Legal Description – Sewer.....	86
Appendix N2	Hickory Hills & Temple Terrace – Tariff Map – Sewer.....	87
Appendix O1	Homestead Estates – Legal Description – Sewer.....	88
Appendix O2	Homestead Estates – Tariff Map – Sewer.....	89
Appendix P1	Incline Village – Legal Description – Sewer.....	90
Appendix P2	Incline Village – Tariff Map – Sewer	91
Appendix Q1	Incline Village Subdivision & Vicinity – Legal Description – Water	92

Appendix Q2	Incline Village Subdivision & Vicinity – Tariff Map – Water	93
Appendix R1	Ironton – Tariff Map – Sewer	94
Appendix S1	Ironton Service Area – Tariff Map – Water.....	95
Appendix T1	Jaxson Estates – Legal Description – Sewer.....	96
Appendix T2	Jaxson Estates – Tariff Map – Sewer.....	97
Appendix U1	Jaxson Estates Service Area – Legal Description – Water	98
Appendix U2	Jaxson Estates Service Area – Tariff Map – Water	99
Appendix V1	Lake Carmel Service Area, Cole County – Legal Description – Water	100
Appendix V2	Lake Carmel Service Area, Cole County – Tariff Map – Water	101
Appendix W1	Lawson Service Area – Legal Description – Water.....	102
Appendix W2	Lawson Service Area – Tariff Map – Water.....	104
Appendix X1	Lincoln County (Anna Meadows) & Vicinity – Legal Description – Water.....	105
Appendix X2	Lincoln County (Anna Meadows) & Vicinity – Tariff Map – Water	106
Appendix Y1	Orrick – Tariff Map – Sewer	107
Appendix Z1	Orrick Service Area – Tariff Map – Water.....	108
Appendix AA1	Platte County – Legal Description – Sewer.....	109
Appendix AA2	Platte County – Tariff Map – Sewer	110
Appendix BB1	Platte County and Vicinity – Legal Description – Water	111
Appendix BB2	Platte County and Vicinity – Tariff Map – Water	114
Appendix CC1	Pom-Osa Heights Service Area – Tariff Map – Water	115
Appendix DD1	Rankin Acres Service Area, Greene County – Tariff Map – Water	116
Appendix EE1	Redfield Service Area, Cole County – Legal Description – Water	117
Appendix EE2	Redfield Service Area, Cole County – Tariff Map – Water	118
Appendix FF1	Rogue Creek – Legal Description – Sewer.....	119
Appendix FF2	Rogue Creek – Tariff Map – Sewer.....	120
Appendix GG1	Rogue Creek Service Area – Legal Description – Water	121
Appendix GG2	Rogue Creek Service Area – Tariff Map – Water	122
Appendix HH1	Saddlebrooke Village – Legal Description – Sewer	123
Appendix HH2	Saddlebrooke Village – Tariff Map – Sewer	125
Appendix II1	Saddlebrooke Village Service Area, Christian & Taney County – Legal Description – Water	126
Appendix II2	Saddlebrooke Village Service Area, Christian & Taney County – Tariff Map – Water	128
Appendix JJ1	Spokane Highlands Service Area, Christian County – Legal Description – Water.....	129
Appendix JJ2	Spokane Highlands Service Area, Christian County – Tariff Map – Water.....	130
Appendix KK1	St. Charles County and Vicinity – Legal Description – Water	131
Appendix KK2	St. Charles County and Vicinity – Tariff Map – Water	133
Appendix LL1	St. Louis County and Jefferson County – Legal Description – Water.....	134

Appendix LL2 St. Louis County and Jefferson County – Tariff Map – Water.....	139
Appendix MM1 Stewartsville Service Area – Legal Description – Water	140
Appendix MM2 Stewartsville Service Area – Tariff Map – Water.....	141
Appendix NN1 Stonebridge Service Area, Stone & Taney County – Legal Description – Water	142
Appendix NN2 Stonebridge Service Area, Stone & Taney County – Tariff Map – Water	143
Appendix OO1 Stonebridge Village – Legal Description – Sewer.....	144
Appendix OO2 Stonebridge Village – Tariff Map – Sewer.....	145
Appendix PP1 Table Rock Estates Service Area – Tariff Map – Water.....	146
Appendix QQ Timber Springs, Clinton Estates, Trimble and Centennial Acres Sewer.....	147
Appendix QQ1 Timber Springs, Clinton Estates, Trimble, and Centennial Acres Service Area – Tariff Map – Sewer	147
Appendix RR1 White Branch Service Area, Benton County – Legal Description – Water.....	148
Appendix RR2 White Branch Service Area, Benton County – Tariff Map – Water	149
Appendix SS1 Wood Heights Service Area – Legal Description – Water	150
Appendix SS2 Wood Heights Service Area – Tariff Map – Water	151
Appendix TT1 Woodland Manor Service Area – Legal Description – Water	152
Appendix TT2 Woodland Manor Service Area – Tariff Map – Water	153

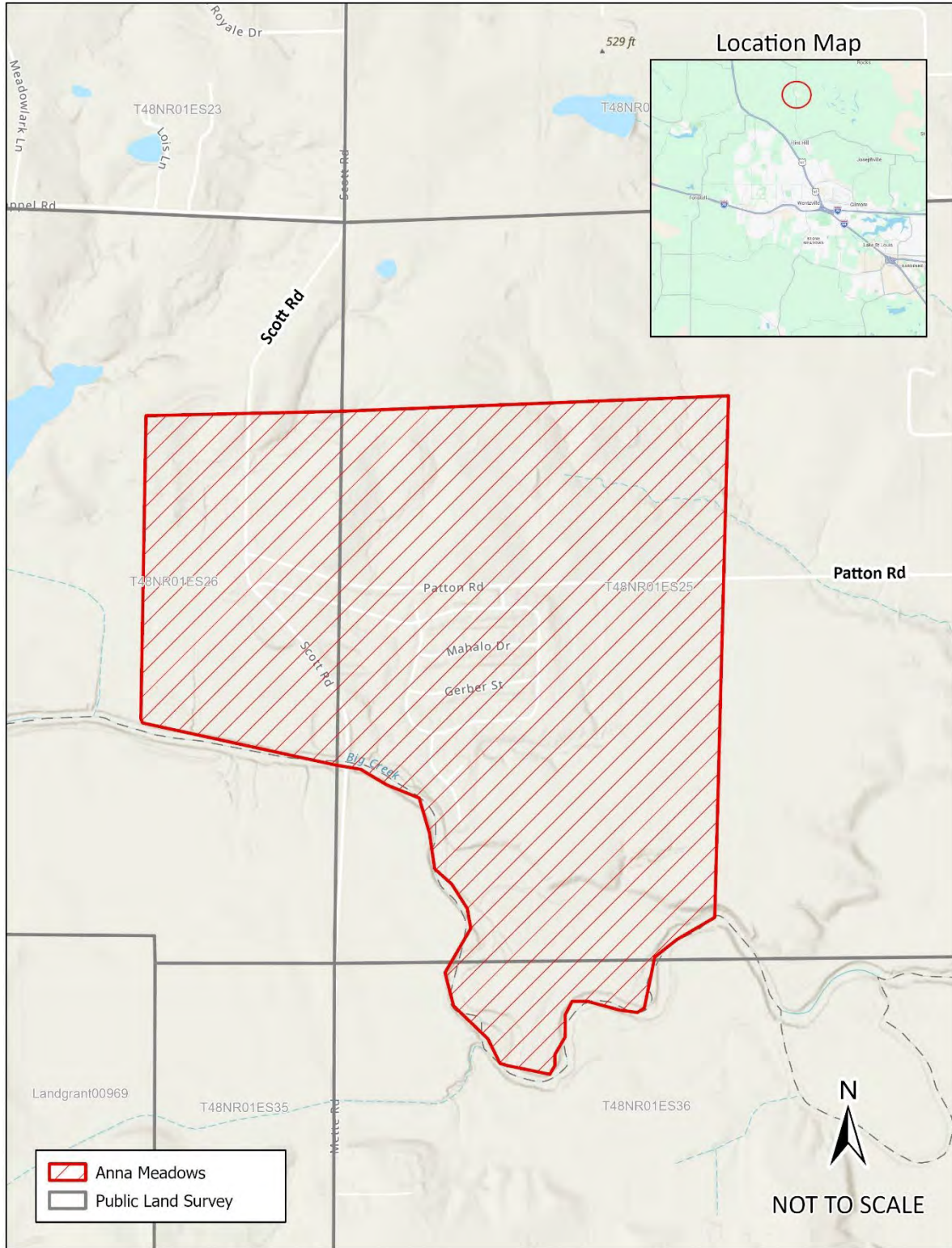
Legal Description

A tract of land in Sections 25, 26 and 36, **Township 48 North, Range 1 East**, Lincoln County, Missouri and being more particularly described as follows:

Anna Meadows

Beginning at the Northeast Corner of the Southeast Quarter of the Northwest Quarter of **Section 25, Township 48 North, Range 1 East**; thence South, along the East Line of said **Quarter-Quarter Section** to the Southeast Corner thereof, being the Northeast Corner of the Southwest Quarter of said **Section 25**; thence continuing South, along the East Line of said **Quarter Section** to the intersection with the centerline of the Big Creek; thence following along said Center Line. West and South, through the South Line of said **Section**, into **Section 36**; thence West and South and thence North and again crossing said **South Line** of said **Section 25**; thence North and Northwest and crossing the **West Line** of said **Section 25** into **Section 26**; thence continuing Northwesterly to the South Line of the Northeast Quarter of the Southeast Quarter of said **Section 26**; thence leaving said Big Creek centerline and West, along said South Line of said **Quarter-Quarter Section** to the Southwest Corner thereof; thence North, along the West Line of said **Quarter-Quarter Section** and the North prolongation thereof to the Northwest Corner of the Southeast Quarter of the Northeast Quarter of said **Section 26**; thence East, along the North Line of said **Quarter-Quarter Section** to the Northeast Corner thereof, being also the Northwest Corner of the Southwest Quarter of Northwest Quarter of said **Section 25**; thence East, along the North Line of said **Quarter-Quarter Section** and the East prolongation thereof to the Northeast Corner of the Southeast Quarter of the Northwest Quarter of said **Section 25** and the POINT OF BEGINNING, containing 14,910,125 square feet or 342 acres, more or less.

Appendix A2 Anna Meadows – Tariff Map – Sewer



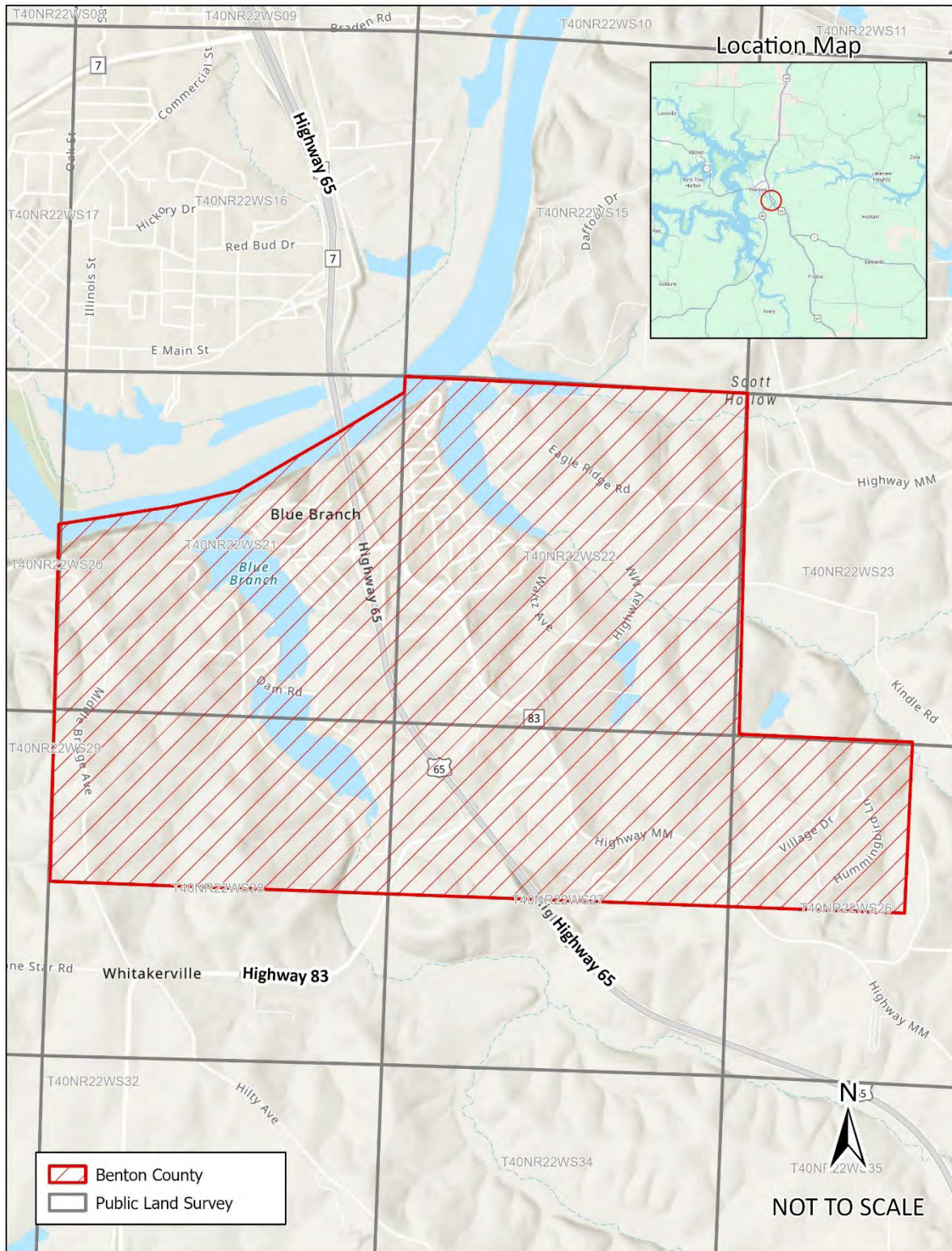
Legal Description

A tract of land located in Sections **21, 22, 26, 27 and 28, Township 23 North, Range 23 West**, Benton County, Missouri and being more particularly described as follows:

Benton County

Beginning at the Northeast Corner of **Section 22, Township 23 North, Range 23 West**; thence South, along the East Line of said **Section 22** to the Southeast Corner thereof, being also the Northwest Corner of **Section 26**; thence East, along the North Line of said **Section 26** to the Northeast Corner of the Northwest Quarter of said **Section 26**; thence South, along the East Line of said Quarter Section to the Southeast Corner thereof; thence West, along the South Line of said Quarter Section to the Southwest Corner thereof, being also the Southeast Corner of the Northeast Quarter of **Section 27**; thence continuing West, along the South Line of said Quarter Section and its West prolongation to the Southwest Corner of the Northwest Quarter of said **Section 27**, being also the Southeast Corner of the Northeast Quarter of **Section 28**; thence continuing West, along the South Line of said Quarter Section and its West prolongation to the Southwest Corner of the Northwest Quarter of said **Section 28**; thence North, along the West Line of said Quarter Section to the Northwest Corner thereof, being also the Southwest Corner of **Section 21**; thence North, along the West Line of said Section to the **Center of an Ozark Waterway**; thence in a Northeast direction, along said Center Line, approximately 1,410,715 feet, more or less to its intersection with a point on the North Line of **Section 22**; thence; thence East, along the North Line of said Section to the Northeast Corner thereof and the POINT OF BEGINNING, containing 83,461,962 square feet or 1,916 acres, more or less.

Appendix B2 Benton County – Tariff Map – Sewer



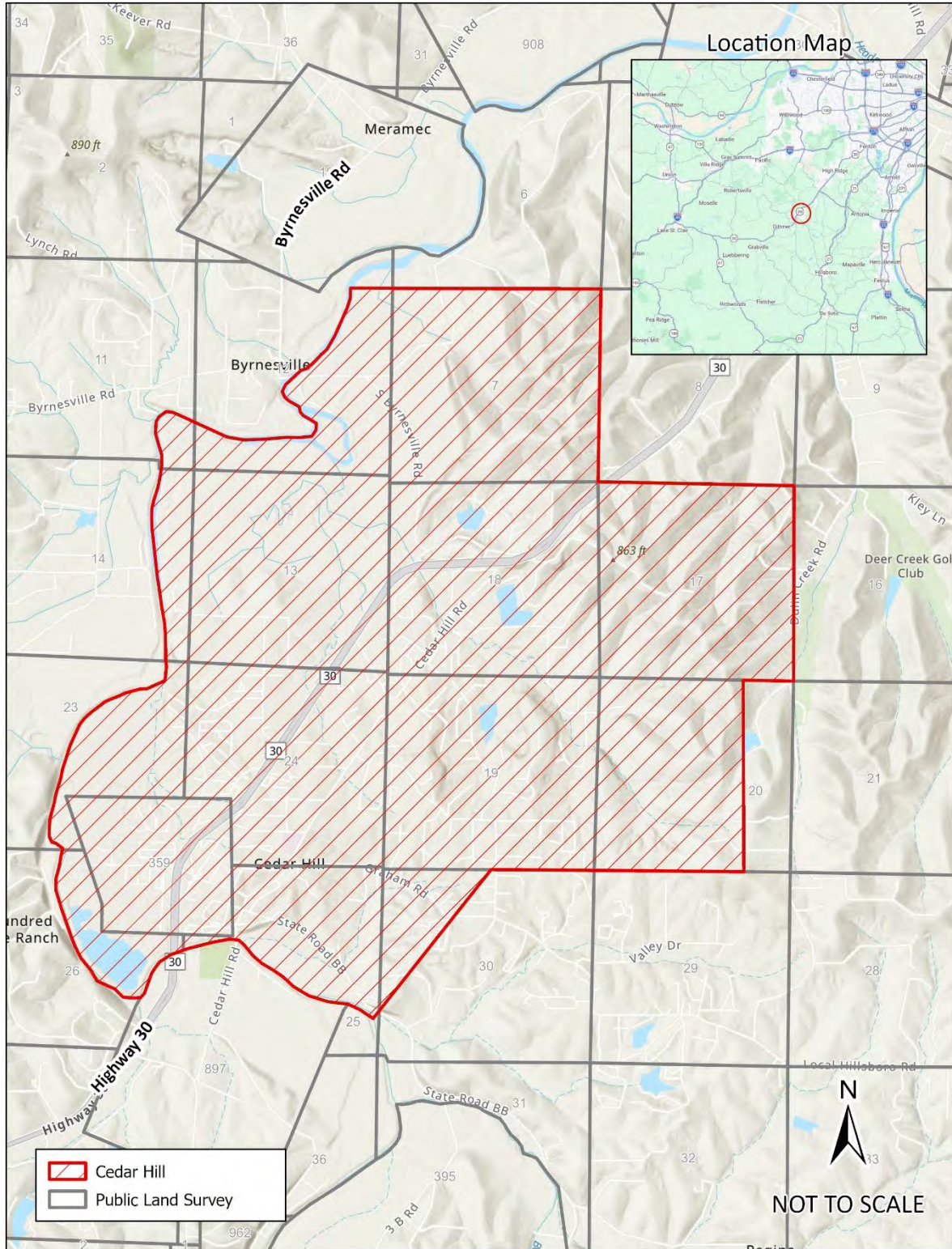
Legal Description

A tract of land being in parts or all of **Sections 7, 17, 18, 19, 20 and 30, Township 42 North, Range 4 East, Section 11, 12, 13, 14, 23, 24, 25 and 26, Township 42 North, Range 3 East**, All of the Fifth Principal Meridian, in Jefferson County, State of Missouri and being more particularly described as follows:

Cedar Hill

Beginning at the Northwest Corner of **Section 7 Township 42 North, Range 4 East**; thence East, along the North Line of said Section to the Northeast Corner thereof; thence South, along the East Line of said Section to the Southeast Corner thereof, being also the Northwest Corner of **Section 17**; thence East, along the North Line of said Section to the Northeast Corner thereof; thence South, along the East Line of said Section to the Southeast Corner thereof, being also the Northeast Corner of **Section 20**; thence West, along the North Line of said Section to the Northwest Corner of the Northeast Quarter of the Northeast Quarter of said **Section 20**; thence South, along the West Line of said **Quarter-Quarter Section** and the South prolongation thereof to the Southeast Corner of the Southwest Quarter of the Southeast Quarter of said **Section 20**; thence West, along the South Line of said **Quarter-Quarter Section** and the West prolongation thereof to the Southwest Corner of said **Section 20**, being also the Northeast Corner of **Section 30**; thence West, along the North Line of said Section to the Northwest Corner of the Northeast Quarter of said **Section 30**; thence Southwest to the intersection of the West Line of said **Section 30** and the Centerline of the **Big River**; thence following along the meanders of said **Center Line**, North, Northwest, West, Southwest, Northwest, North, Northeast, East, North, Northwest, North, Northeast, thru Sections, **25, Township 42 North, Range 3 East, Sections 26, 23, 14, 11 and 12**, (39, 914 feet), more or less to the intersection with the West prolongation of the North Line of **Section 7, Township 42 North, Range 4 East**; thence East to the Northwest Corner of said **Section 7** and the POINT OF BEGINING, containing 268,807,713 square feet or 6,171 acres, more or less.

Appendix C2 Cedar Hill – Tariff Map – Sewer



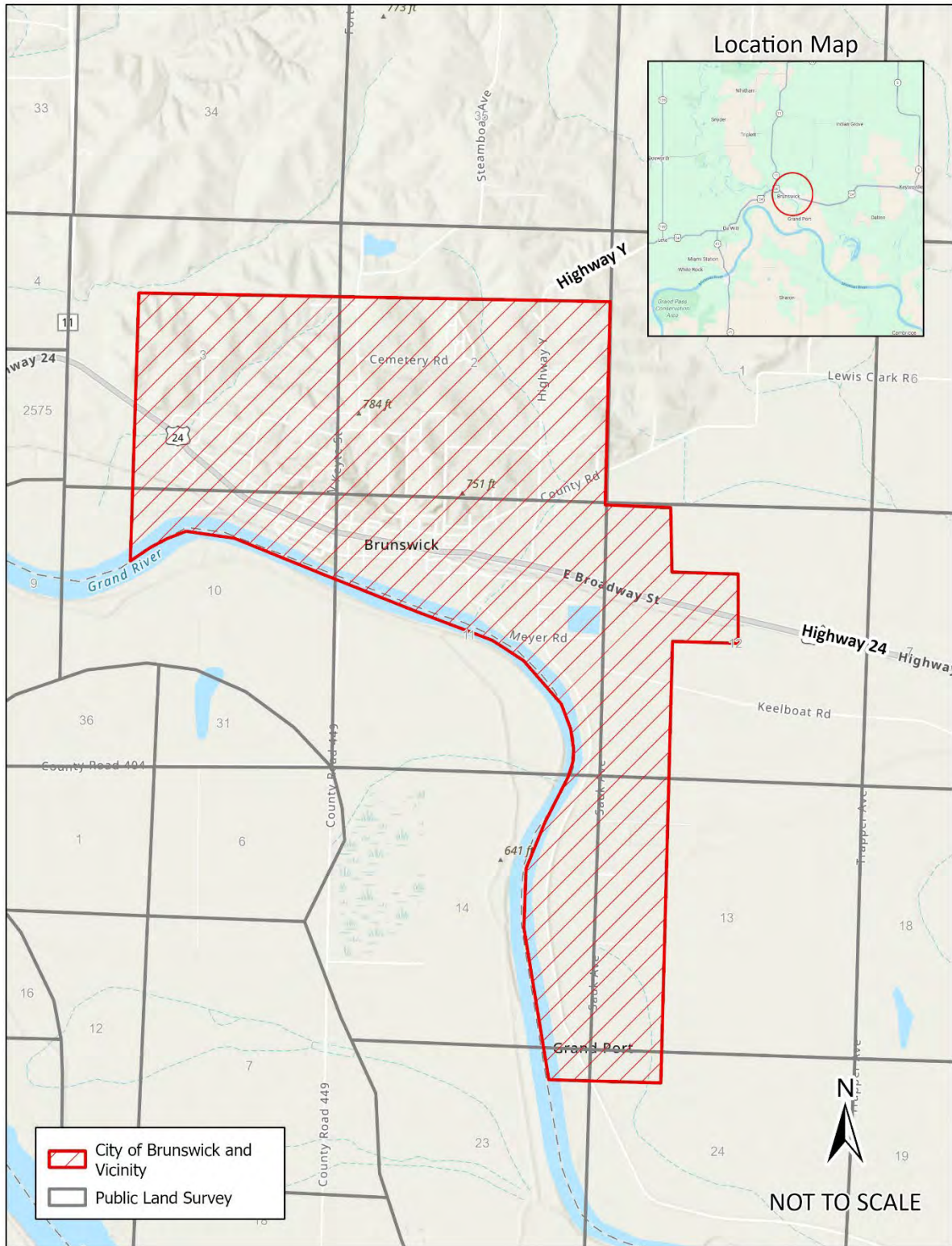
Legal Description

A tract of land located in **Sections 2, 3, 10, 11, 12, 13, 14, 23 and 24, Township 53 North, Range 20 West**, Chariton County, Missouri and being more particularly described as follows:

City of Brunswick and Vicinity

Beginning at the at the Northwest Corner of **Section 12, Township 53 North, Range 20 West**; thence East, along the North Line of said Section to the Northeast Corner of the Northwest Quarter of the Northwest Quarter of said **Section 12**; thence South, along the East Line of said Quarter-Quarter Section to the Southeast Corner thereof; being also the Northwest Corner of the Southeast Quarter of the Northwest Quarter of said **Section 12**; thence East, along the North Line of said **Quarter-Quarter Section** to the Northeast Corner thereof; thence South, along the East Line of said **Quarter-Quarter Section** to the Southeast Corner thereof; thence West, along the South Line of said **Quarter-Quarter Section** to the Southwest Corner thereof, being also the Northeast Corner of the Northwest Quarter of the Southwest Quarter of said **Section 12**; thence South, along the East Line of said **Quarter-Quarter Section** and the South prolongation thereof to the Southeast Corner of the Southwest Quarter of the Southwest Quarter of said **Section 12**, being also the Northeast Corner of the Northwest Quarter of the Northwest Quarter of **Section 13**; thence South, along the East Line of said **Quarter-Quarter Section** and the South prolongation thereof to the Southeast Corner of the Southwest Quarter of the Southwest Quarter of said **Section 13**, being also the Northeast Corner of the North Half of the Northwest Quarter of the Northwest Quarter of **Section 24**; thence South, along the East Line of said North Half to the Southeast Corner thereof; thence West, along the South Line of said North Half to the Southwest Corner thereof, being, also the Southeast Corner of the North Half of the Northeast Quarter of the Northeast Quarter of **Fractional Section 23**; thence continuing West, along the South Line of said North Half of to the Center of the Grand River; thence following the meanders of said Center Line, North thru said **Fractional Section 23** and **Fractional Section 14**, North, Northwest, intersecting with the West Line of **Section 11** into **Fractional Section 10**, approximately 17,471 feet, more or less to its intersection with the South prolongation of the West Line of the Northeast Quarter of the Northwest Quarter of said **Section 10**; thence North, along the West Line of said **Quarter-Quarter Section** to the Northwest Corner thereof, being also the Southwest Corner of the Southeast Quarter of the Southwest Quarter of **Section 3**; thence continuing North, along the West Line of said **Quarter-Quarter Section** and its North prolongation thereof to the Northwest Corner of the Southeast Quarter of the Northwest Quarter of said **Section 3**; thence East, along the North Line of said **Quarter-Quarter Section** and its East prolongation thereof to the Northeast Corner of the Southeast Quarter of the Northeast Quarter of said **Section 3**, being also the Northwest Corner of the Southwest Quarter of the Northwest Quarter of **Section 2**; thence East, along the North Line of said **Quarter-Quarter Section** and its East prolongation thereof to the Northeast Corner of the Southeast Quarter of the Northeast Quarter of said **Section 2**, being on the East Line of said **Section 2**; thence South, along said East Line of to the Southeast Corner thereof and the POINT OF BEGINNING, containing 78,340,525 square feet or 1,799 acres, more or less.

Appendix D2 City of Brunswick and Vicinity – Tariff Map – Water



Legal Description

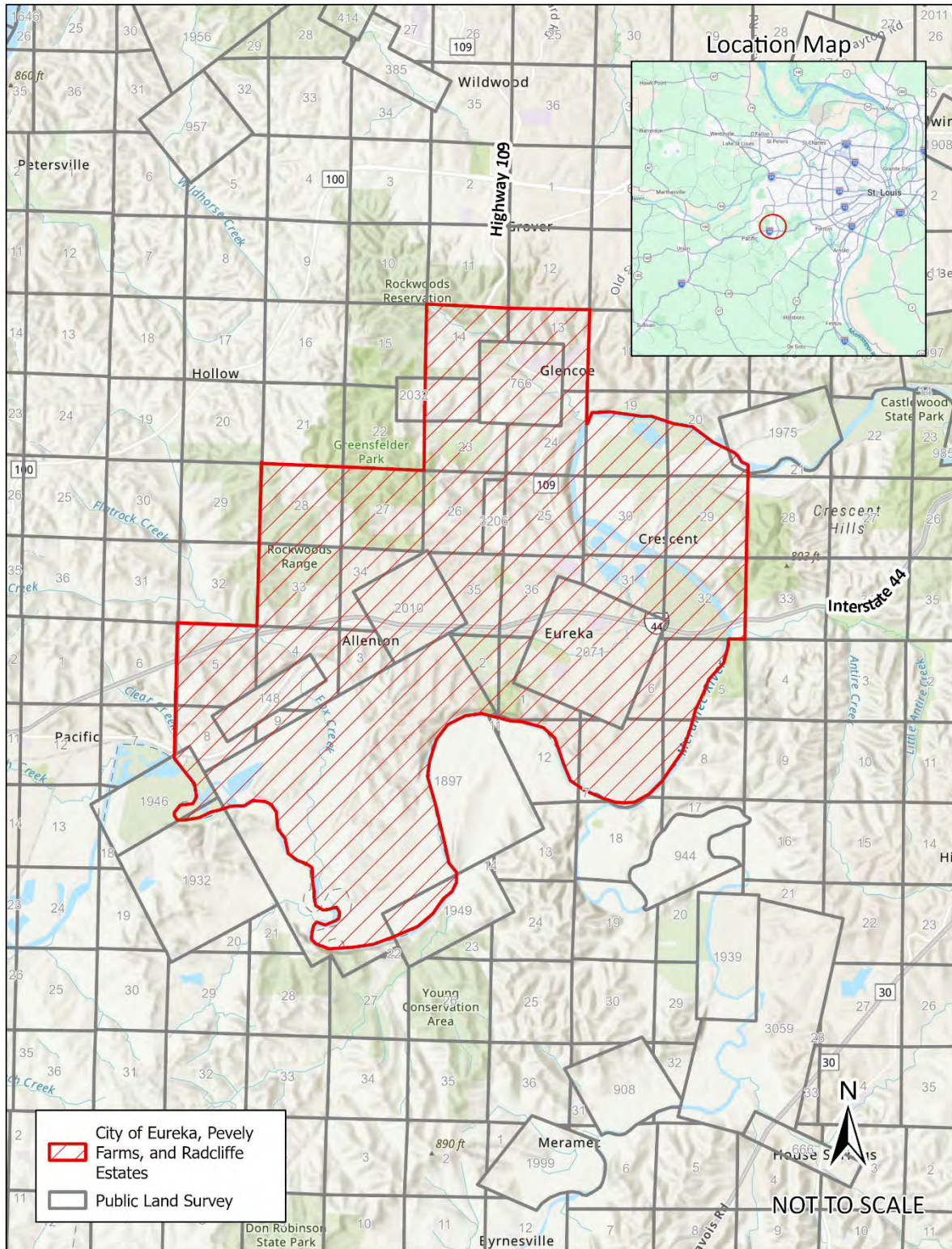
A tract of land in all or partially in **Sections 5, 7 and 8, Fractional Section 6 and U.S. Survey 2071, Township 43 North, Range 4 East, Fractional Sections 1, 2, 3, 4, 5, 7, 8, 9 and 12, U.S. Surveys 1897, 1932, 1946, 1949, 2010 and 3064, Township 43 North, Range 3 East, Fraction Sections 19, 20, 30, 31 and 32, Sections 29 and 32 and U.S Surveys 2071, 3318 and 1975, Township 44 North, Range 4 East and Fractional Sections 13, 14, 23, 24, 25, 34, 35 and 36, Sections 26, 27, 28 and 33 and U.S. Surveys 766, 2010, 2032, 2071 and 3318, Township 44 North, Range 3 East, St. Louis County, Missouri and being more particularly described as follows:**

City of Eureka, Radcliffe Place, and Pevely Farms

Beginning at the Northwest Corner of **Fractional Section 5, Township 43 North, Range 3 East**; thence East, along the North Line of said **Fractional Section** to the Northeast Corner thereof, being also the Southwest Corner of **Section 33, Township 44 North, Range 3 East**; thence North, along the West Line of said Section to the Northwest Corner thereof, being also the Southwest Corner of **Section 28**; thence continuing North, along the West Line of said Section to the Northwest Corner thereof; thence East, along the North Line of said Section to the Northeast Corner thereof, being also the Northwest Corner of **Section 27**; thence continuing East, along the North Line of said Section to the Northeast Corner thereof, being also the Southwest Corner of **Fractional Section 23**; thence North, along the West Line of said **Fractional Section** and the North prolongation thereof to the Southwest Corner of **Fractional Section 14**; thence continuing North, along the West Line of said **Fractional Section** to the Northwest Corner thereof; thence East, along the North Line of said **Fractional Section** to the Northeast Corner thereof, being also the Northwest Corner of **Fractional Section 13**; thence continuing East, along the North Line of said **Fractional Section** to the Northeast Corner thereof; thence South, along the East Line of said **Fractional Section** to the Southeast Corner thereof, being also the Northeast Corner of **Fractional Section 24**; thence continuing South, along the East Line of said **Fractional Section** to the **Center of the Meramec River**; thence following along the Meanders of said Center, Northeast, East, through **Fractional Section 19** and **U.S. Survey 3318, Section 20** and Southeast, 12,219 feet, more or less to the East Line of the North prolongation of the East Line of **Section 29**; thence South, along said North prolongation and the East Line of said **Section 29** to the Southeast Corner thereof, being also the Northeast Corner of **Section 32**; thence continuing South, along the East Line of said Section to the Southeast Corner thereof; thence West, along the South Line of said Section to the **Center of again the Meramec River**; thence following along the **Meanders of said Center**, South and Southwest, through **Section 5, Township 43 North, Range 4 East** and through **Sections 8, 7 and Fractional Section 16**, thence West and Northwest, through **Fractional Section 12, Township 43 North, Range 3 East**, thence Northwest and West, through **Fractional Sections 1, 2, U.S. Survey 1897** and South through **U.S. Survey 1949** and Southeast through **U.S. Survey 1897**, thence Southwest and West and Northwest through the West Line of said **U.S. Survey 1897**, being also the Northeast Line of **U.S. Survey 1932**; thence West and North through the Northwest Line of said **U.S. Survey 1932** to the Northwest Line thereof into **U.S. Survey 1946**, thence North and Northwest to the Northwest Line of said **U.S. Survey 1946**, 75,781 feet, more or less; thence

Northeast, along said Northwest Line to the Southeast Corner of **Fractional Section 7**; thence North, along said East Line to the Northeast Corner thereof, being also the Southwest Corner of **Fractional Section 5**; thence North, along the West Line of said **Fractional Section** to the Northwest Corner thereof and the POINT OF BEGINNING, containing 911,275,159 square feet or 20,920 acres, more or less.

Appendix E2 City of Eureka, Radcliffe Place, and Pevely Farms – Tariff Map – Sewer



Legal Description

A tract of land in all or partially in, Section 29 and 30, Fractional Section 20, **Township 44 North, Range 10 West**, Sections 5, 6, 7, 8, 17, 18, 19 and 20, **Township 43 North, Range 11 West**, Section 1, **Township 43 North, Range 12 West**, Sections 4, 6, 7, 8, 9, 10, 11, 14, 23, **Township 44 North, Range 11 West**, Sections 1, 2, 3, 4, 5, 8, 9, 10, 11, 12, 13, 14, 15, 16, 17, 18, 20, 22, 23, 24, 25, 26 and 36, **Township 44 North, Range 12 West**, Sections 27, 28, 33, 34 and Fractional Section 35 **Township 45 North, Range 12 West**, Cole County, Missouri and being more particularly described as follows:

City of Jefferson City, Wardsville, Callaway County and Cole County, and Vicinities

Beginning at the Southwest Corner of the Southeast Quarter of **Section 22, Township 44 North, Range 12 West**; thence North, along the West Line of said Quarter Section and the North prolongation thereof to the Northwest Corner of the Northeast Quarter of said **Section 22**, being also on the South Line of **Section 15**; thence East, along said South Line to the Southwest Corner of the Southeast Quarter of **Section 15**; thence North, along the West Line of said Quarter Section to the Northwest Corner thereof, being also the Southeast Corner of the Southeast Quarter of the Northwest Quarter of said **Section 15**; thence North, along the East Line of said **Quarter-Quarter Section** to the Northeast Corner thereof; thence West, along the North Line of said **Quarter-Quarter Section** and the West prolongation thereof to the Northwest Corner of the Southwest Quarter of the Northwest Quarter of said **Section 15**, being also the Northeast Corner of the Southeast Quarter of the Northeast Quarter of **Section 16**; thence continuing West to the Northwest Corner thereof; thence South, along the West Line of said **Quarter-Quarter Section** to the Southwest Corner thereof, being also the Southeast Corner the Southwest Quarter of the Northeast Quarter of said **Section 16**; thence West, along the South Line of said **Quarter-Quarter Section** to the Southwest Corner thereof, being also the Southeast Corner of the Southeast Quarter of the Northwest Quarter of said **Section 16**; thence North, along the East Line of said **Quarter-Quarter Section** to the Northeast Corner thereof; thence West, along the North Line of said **Quarter-Quarter Section** to the Northwest Corner thereof; thence South, along the West Line of said **Quarter-Quarter Section** to the Southwest Corner thereof, being also the Southeast Corner of the Southwest Quarter of the Northwest Quarter of said **Section 16**; thence West, along the South Line of said **Quarter-Quarter Section** to the Southwest Corner thereof, being also the Northeast Corner of the Southeast Quarter of **Section 17**; thence West, along the North Line of said Quarter Section to the Northwest Corner thereof; thence South, along the West Line of said Quarter Section to the Southwest Corner thereof, being also on the North Line of **Section 20**; thence East, along the North Line of said Section to the Northeast Corner of the Northwest Quarter of the Northeast Quarter of said **Section 20**; thence South, along the East Line of said **Quarter-Quarter Section** and the South prolongation thereof to the Southeast Corner of the Southwest Quarter of the Northeast Quarter of said **Section 20**; thence West, along the South Line of said **Quarter-Quarter Section** to the Southwest Corner thereof, being also the Northeast Corner of the Northeast Quarter of the Southwest Quarter of said **Section 20**; thence South, along the East Line of said **Quarter-Quarter Section** to the Southeast Corner thereof; thence West, along the South Line of said **Quarter-Quarter Section** and the West prolongation thereof to the Southwest Corner of the

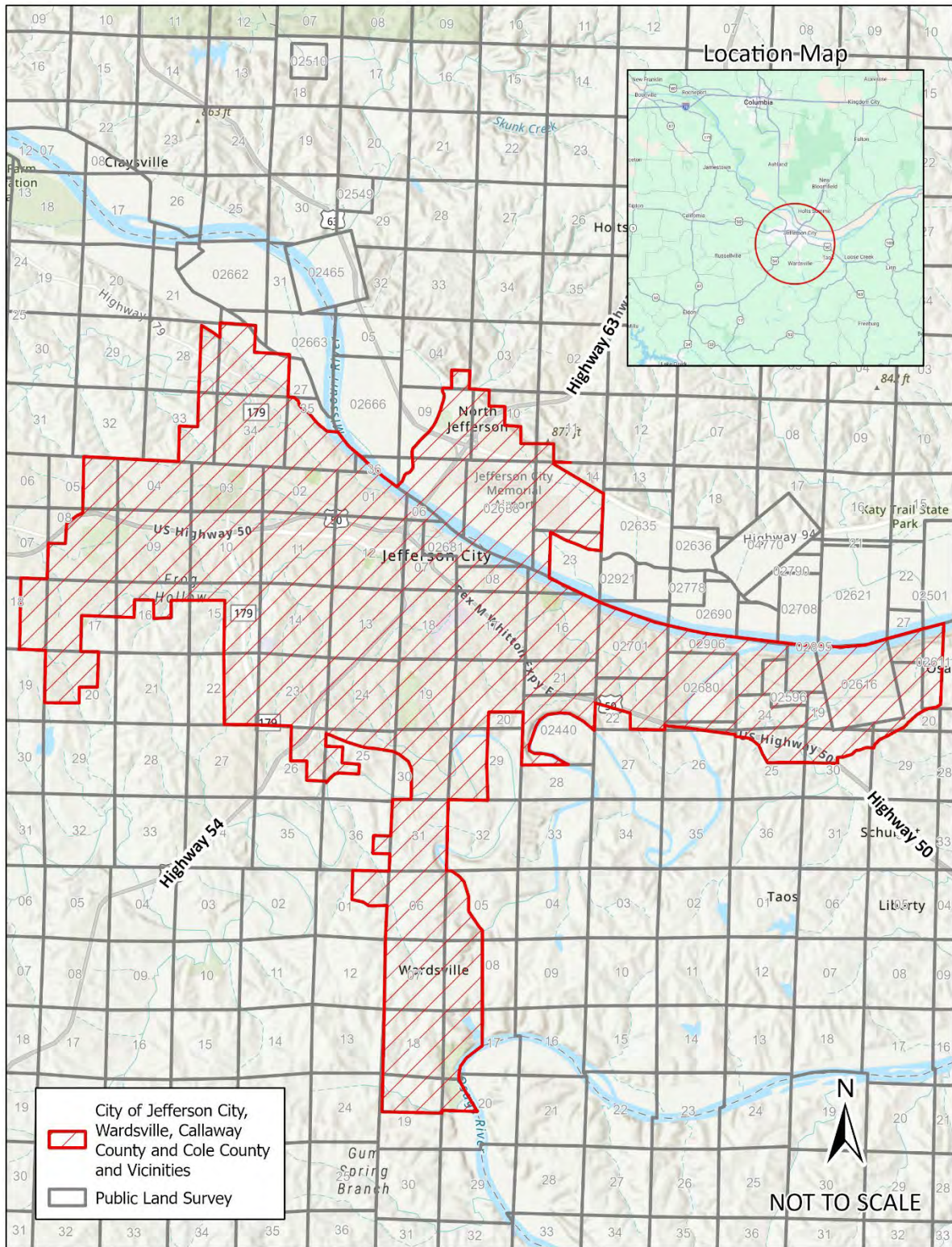
Northwest Quarter of the Southwest Quarter of said **Section 20**, being on the West Line of said **Section 20**; thence North, along the West Line of said Section to the Northwest Corner thereof, being also the Southeast Corner of Southeast Quarter of **Section 18**; thence West, along the South Line of said Quarter Section to the Southwest Corner thereof; thence North, along the West Line of said Quarter Section and the North prolongation thereof to the Northwest Corner of the Northeast Quarter of said **Section 18**; thence East, along the North Line of said Quarter Section to the Northeast Corner thereof, being also the Southwest Corner of the Southwest Quarter of **Section 8**; thence North, along the West Line of said Quarter Section to the Northwest Corner thereof; thence East, along the North Line of said **Quarter Section** to the Southwest Corner of the Southeast Quarter of the Northwest Quarter of said **Section 8**; thence North, along the West Line of said **Quarter-Quarter Section** and the North prolongation thereof to the **North Line of Highway 50**; thence along said North Line, Northeast to the East Line of the Northwest Quarter of said **Section 8**; thence North, along said East Line to the Northeast Corner thereof, being the Southwest Corner of the Southeast Quarter of **Section 5**; thence North, along the West Line of said Quarter Section and the North prolongation thereof to the Northwest Corner of the Northeast Quarter of said **Section 5**; thence East, along the North Line of said Quarter Section to the Northeast Corner thereof, being also the Northwest Corner of **Section 4** and being on the South Line of **Section 33, Township 45 North, Range 12 East**; thence continuing East, along the North Line of said Section to the Southwest Corner of the Southeast Quarter of said **Section 33**; thence North, along the West Line of said Quarter Section to the Northwest Corner thereof; thence East, along the North Line of said Quarter Section to the Southwest Corner of the Southeast Quarter of the Northeast Quarter of said **Section 33**; thence North, along the East Line of said **Quarter-Quarter Section** and the North prolongation thereof to the Northwest Corner of the Northeast Quarter of the Northeast Quarter of said **Section 33**, being also the Southwest Corner of the Southeast Quarter of the Southeast Quarter of **Section 28**; thence North, along the West Line of said **Quarter-Quarter Section** and the North prolongation thereof to the **Center of the Missouri Pacific Railroad**; thence Southeast, along said Center, to the West Line of **Fractional Section 27**; thence North, along said West Line to the Northwest Corner thereof; thence East, along the North Line of said Section to the Northwest Corner of the Northeast Quarter of said **Fractional Section 27**; thence South, along the West Line of said Quarter Section to the Southwest Corner thereof; thence East, along the South Line of said Quarter Section to the Southeast Corner thereof, being also the Northeast Corner of the Southeast Quarter of said **Fractional Section 27**; thence South, along the East Line of said Quarter Section to the Southeast Corner thereof, being also the Northwest Corner of **Fractional Section 35**; thence East, along the North Line of said **Fractional Section** to the **Center of Grays Creek**; thence following the **Meanders of said Center of Creek** Southeast, 1,211,841 feet, more or less, and through **Fractional Section 35**, to its discharge opening and to the **Center of the Missouri River**; thence Following the **Meanders of said River**, Southeast, 2,195,693 feet more or less, through **Fractional Section 36**, to the Southwest prolongation of the **Center of the discharge opening of Turkey Creek**; thence following the Meanders of said Creek, Northeast, North, Northeast, through **Fractional Section 16, Township 44 North, Range 11 West** and thence through **Section 9**, 2,990,867 feet, more or less, to the North Line thereof, being also on the South Line of **Section 4**; thence East, along said South Line to the Southwest Corner of the Southeast Quarter of the Southeast Quarter of said **Section 4**; thence North, along the West Line of said **Quarter-Quarter Section** to the Northwest Corner thereof; thence East, along the North Line of said **Quarter-Quarter Section** to the Northeast Corner thereof; thence South, along the East Line of said **Quarter-Quarter Section** to the Southeast

Corner thereof, being also on the South Line of Section 3; East, along said South Line to the Northwest Corner of the Northwest Quarter of the Northwest Quarter of **Section 10**; thence East, along the North Line of said **Quarter-Quarter Section** to the Northeast Corner thereof; thence South, along the East Line of said **Quarter-Quarter Section** to the Southeast Corner thereof, being also the Northwest Corner of the Southeast Quarter of the Northwest Quarter of said **Section 10**; thence East, along the North Line of said **Quarter-Quarter Section** to the Northeast Corner thereof; thence South, along the East Line of said **Quarter-Quarter Section** to the Southeast Corner thereof, being also the Northwest Corner of the Northwest Quarter of the Southeast Quarter of said **Section 10**; thence East, along the North Line of said **Quarter-Quarter Section** to the Northeast Corner thereof; thence South, along the East Line of said **Quarter-Quarter Section** to the Southeast Corner thereof, being also the Northwest Corner of the Southeast Quarter of the Southeast Quarter of said **Section 10**; thence East, along the North Line of said **Quarter-Quarter Section** to the Northeast Corner thereof, being also the Northwest Corner of the Southwest Quarter of the Southwest Quarter of **Section 11**; thence continuing East, along the North Line of said **Quarter-Quarter Section** to the Northeast Corner thereof; thence South, along the East Line of said **Quarter-Quarter Section** and the South prolongation thereof to the **Center of Highway 94**; thence along said Center, Southeast and through **Section 14** to the East Line thereof; thence South, along the East Line of said Section and the South prolongation thereof and into **Section 23** to the **Center of Mokane Road**; thence, along said **Center**, West, Northwest to the West Line of the Northeast Quarter of the Northwest Quarter of said **Section 23**; thence South, along the West Line of said **Quarter-Quarter Section** and the South prolongation thereof to the **Center Line of the Missouri River**; thence following the **Meanders of said Center**, Southeast, East and Northeast 65,479,318, feet more or less to the North prolongation of the West Line of **Section 21, Township 44 North, Range 10 West**; thence South, along said North prolongation and the West Line of said **Section 21** to the **Center of Route J**; thence along said Center, Southeast, East, through **Sections 20 and 29** to the **Center of Forest Hill Drive**; thence along said **Center**, West, and Southwest to the East Line of the Northwest Quarter of **Section 30**; Thence South, along the said East Line to the Southeast Corner thereof; thence West, along the South Line of said Quarter Section and the West prolongation thereof to the **Center of Liberty Road**; thence along said **Center of Liberty Road**, and through **Section 25, Township 44 North, Range 11 West**, thence Northwest, West and its West prolongation to the West Line of said **Section 25**; thence North, along said West Line to the **Center of Highway 50**; thence along said **Center**, Northwest to the West Line of **Fractional Section 23**, being also on the East Line of **Section 22**; thence South, along said East Line to the Southeast Corner thereof; thence West, along the South Line of said Section to the Southeast Corner of the Southwest Quarter of said **Section 22**; thence North, along the East Line of said Quarter Section to again the **Center of Highway 50**; thence along said **Center**, Northwest to the West Line of said **Section 22**; thence South, along said West Line and the South prolongation thereof to the **Center of Moreau River**; thence following the **Meanders of said Center of Moreau River**, Northwest, West, Southwest and Southeast to the North Line of **Fractional Section 28**; thence West, along said North Line to the Northwest Corner thereof, being also on the East Line of **Section 29**; thence North, along said East Line to the Northeast Corner thereof, being also the Southeast Corner of **Section 20**; thence North, along said East Line to the Northeast Corner of the Southeast Quarter of the Southeast Quarter of said **Section 20**; thence West, along the North Line of said **Quarter-Quarter Section** and the West prolongation thereof to the Northwest Corner of the Southwest Quarter of the Southeast Quarter of said **Section 20**; thence South, along the West Line of said **Quarter-Quarter Section** to the Southwest Corner thereof, being also the Northeast

Corner of the Northwest Quarter of **Section 29**; thence South, along the East Line of said Quarter Section and the South prolongation thereof to the Southeast Corner of the Southwest Quarter of said **Section 29**; thence West, along the South Line of said Quarter Section to the Southwest Corner thereof, being also the Northeast Corner of **Section 31**; thence South, along the East Line of said Section to the Southeast Corner thereof, being also the Northwest Corner of **Section 5, Township 43 North, Range 11 West**; thence East, along the North Line of said Section to the **Center of the Moreau River**; thence following the **Meanders of said Center of River**, Southeast, South and Southeast, 1,077,437 feet, more or less, to the East Line of the Southwest Quarter of said **Section 5**; thence South, along said East Line to the Southeast Corner thereof, being also the Northeast Corner of the Northeast Quarter **Section 8**; thence continuing South, along the East Line of said Quarter Section and the South prolongation thereof to the Southeast Corner of the Southwest Quarter of said **Section 8**, being also the Northeast Corner of the Northeast Quarter of **Section 17**; thence continuing South, along the East Line of said Quarter Section to the **Center of the Osage River**; thence following the **Center of said River**, Southwest, South and Southeast, 4,420,071, feet more or less to the South Line of Northwest Quarter of **Section 20**; thence West, along the South Line of said Quarter Section to the West Line of said **Section 20**, being also on the East Line of **Section 19**; thence South, along said East Line to the Southeast Corner of the Northeast Quarter of said **Section 19**; thence West, along the South Line of said Quarter Section and the West prolongation thereof to the Southwest Corner of the Northwest Quarter of said **Section 19**; thence North, along the West Line of said Quarter Section to the Northwest Corner thereof, being also the Southwest Corner of **Section 18**; thence continuing North, along the West Line of said Section to the Northwest Corner thereof, being also the Southwest Corner of **Section 7**; thence continuing North, along the West Line of said **Section** to the Northwest Corner thereof, being also the Southeast Corner of **Section 1, Township 43 North, Range 12 West**; thence North, along the East Line of said Section to the **Center of Friendship Road**; thence along said **Center of Road**, West, Northwest and West to the West Line of the Northeast Quarter of said **Section 1**; thence North, along said West Line to the Northwest Corner thereof; thence East, along the North Line of said Quarter Section to the Northeast Corner thereof, being also the Southeast Corner of **Section 36, Township 44 North, Range 12 West**; thence North, along the East Line of said Section to the Southeast Corner of the **Northeast Quarter of the Southeast Quarter of said Section 36**; thence West, along the South Line of said Quarter-Quarter Section to the Southwest Corner thereof; thence North, along the West Line of said Quarter-Quarter Section to the Northwest Corner thereof; thence East, along the North Line of said Quarter-Quarter Section to the Northeast Corner thereof, being also on the West Line of **Section 31, Township 44 North, Range 11 West**; thence North, along said West Line to the Northwest Corner thereof; thence East, along the North Line of said Section to the **Center of Route B**; thence along said **Center of Route B**, North and Northwest, to the West Line of **Section 25, Township 44 North, Range 12 West**; thence South, along the said West Line to the Northwest Corner of the Southwest Quarter of the Northwest Quarter of said **Section 25**; thence East, along the North Line of said **Quarter-Quarter Section** to the Northeast Corner thereof; thence South, along the East Line of said **Quarter-Quarter Section** to the Southeast Corner thereof, being also the Northwest Corner of the Northeast Quarter of the Southwest Quarter of said **Section 25**; thence East, along the North Line of said **Quarter-Quarter Section** to the Northeast Corner thereof; thence South, along the East Line of said **Quarter-Quarter section** to the **Center of the Moreau River**; thence following the **Meanders of said Center** West and Southwest, 590,377 feet, more or less, to the North Line of the Southwest Quarter of the Southwest Quarter of said **Section 25**; thence West, along the North

Line of said **Quarter-Quarter Section** to the Northwest Corner thereof, being also the Southeast Corner of the Northeast Quarter of the Southeast Quarter of **Section 26**; thence West, along the South Line of said **Quarter-Quarter Section** to the Southwest Corner thereof; thence North, along the West Line of said **Quarter-Quarter Section** to the Northwest Corner thereof, being also on the South Line of the Northeast Quarter of said **Section 26**; thence West, along said South Line to the Southwest Corner thereof; thence North, along the West Line of said Quarter Section to the Northwest Corner thereof, being also on the North Line of said **Section 26**; thence West, along said North Line to the Northwest Corner thereof, being also the Southeast Corner of the Southeast Quarter of **Section 22**; thence West, along the South Line of said Section to the Southwest Corner thereof and the POINT OF BEGINNING, containing 911,275,159 square feet or 20,920 acres, more or less.

Appendix F2 City of Jefferson City, Wardsville, Callaway County and Cole County, and Vicinities – Tariff Map – Water



Legal Description

A tract of land being in parts or all of **Sections 2, thru 11, 17, 18, 19, 20, 28, 29, 30, 31, 32 and 33, Township 25 North, Range 32 West, Sections 1 thru 36, Township 25 North, Range 33 West, Fractional Sections 2, 7, 14, 25, 26, 35 and Sections 1, 12, 13, 24, 25 and 36, Township 25 North Range 34 West, Sections 2 thru 6, 7 thru 11, 14 thru 18, 19 thru 23, 26 thru 30 and 31 thru 35, Township 26 North, Range 32 West, Sections 1 thru 36, Township 26 North, Range 33 West, Fractional Sections 2, 11, 14, 23, 26, 35 and Sections 1, 12, 13, 24, 25 and 36, Township 26 North, Range 34 West, Part of Sections 5 and 6, Sections 7, 8, 17, 18, 19, 20, 29 and 30, Township 27 North, Range 31 West, Part of Sections 1, 2 and 3 and Sections 4 thru 35, Township 27 North, Range 32 West, Part of Section 6, Sections 1 thru 5, 7 thru 36, Township 27 North, Range 33 West, Fractional Sections 11, 12, 13, 14, 23, 24, 25, 26, 35 and 36, Township 27 North, Range 34 West, Part of Sections 28 and 34, Sections 29, 30, 31, 32 and 33, Township 28 North, Range 32 West, Part of Sections 10, 11, 12, 13, 15, 22, 24, 27, 28, 29, 32, 34 and Sections 14, 23, 25, 26, 33, 35 and 36, Township 28 North, Range 33 West, All of the Fifth Principal Meridian, in counties of Newton and Jasper in the State of Missouri and being more particularly described as follows:**

City of Joplin and Vicinity

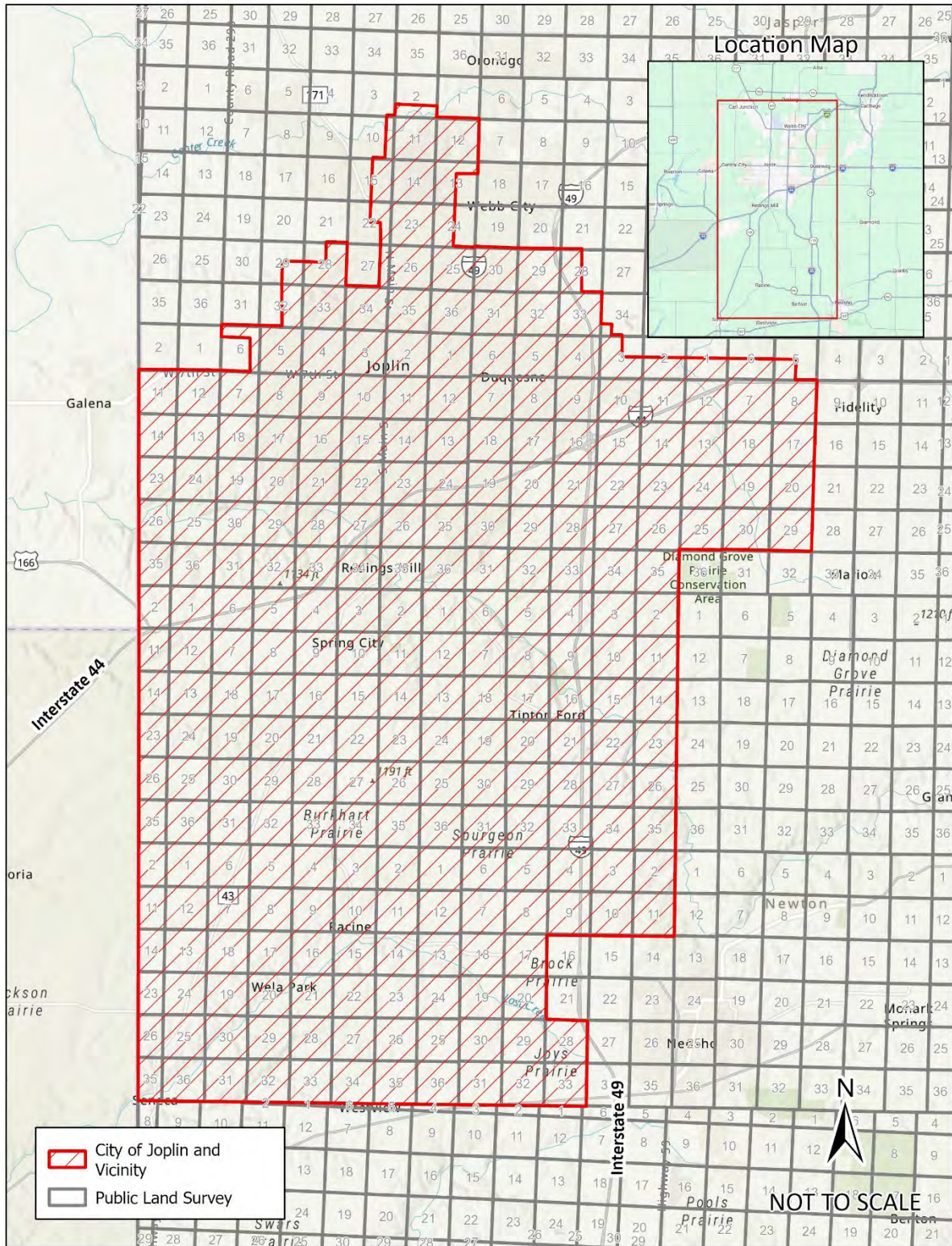
Beginning at the Southeast Corner of **Section 36, Township 25 North, Range 33 West**; Thence West, along the South Line of said Section and the West prolongation thereof, along the South Lines of **Sections 35, 34, 33, 32** and to the Southwest Corner of **Section 31**, being also the Southeast Corner of **Section 36, Fractional Township 25 North, Range 34 West**; thence West, along the South Line of said Section to the Southwest Corner thereof, being also the Southeast Corner of **Fractional Section 35**; thence continuing West, along the South Line of said **Fractional Section** to the Southwest Corner thereof, being also on the Missouri State Line; thence North, along said State Line and through **Fractional Townships 25, 26 and 27 North** to the Northwest Corner of **Fractional Section 11, Township 27 North, Range 34 West**; thence East, along the North Line of said **Fractional Section** to the Northeast Corner thereof, being also the Northwest Corner of **Section 12**; thence continuing East, along the North Line of said Section to the Northeast Corner thereof, being also the Southwest Corner of **Section 6, Township 27 North, Range 33 West**; thence continuing East, along the South Line of said **Section 6** to the Southwest Corner of the Southeast Quarter of the Southeast Quarter of said **Section 6**; thence North, along the West Line of said **Quarter-Quarter Section** and the North prolongation thereof to the Southeast Corner of the **North Half** of the Southwest Quarter of the Northeast Quarter of said **Section 6**; thence West, along the South Line of said **South Half** and the West prolongation thereof to the West Line of said **Section 6**; thence North, along the West Line of said Section to the Northwest Corner thereof; thence East, along the North Line of said Section to the Northeast Corner thereof, being also on the South Line of **Section 32, Township 28 North, Range 33 West**; thence continuing East, along the South Line of said **Section 32** to the Southwest Corner of the Southeast Quarter of **Section 32**; thence North, along the West Line of said Quarter Section and the North prolongation thereof to the Northwest Corner of the Northeast Quarter of said **Section 32**, being also the Southwest Corner of the Southeast Quarter of **Section 29**; thence North, along the West Line of said Quarter Section to the Northwest Corner thereof; thence East, along the North Line of said

Quarter Section to the Northeast Corner thereof, being also the Northwest Corner of the Southwest Quarter of **Section 28**; thence East, along the North Line of said Quarter Section to the Northeast Corner thereof, being also the Southwest Corner of the Northeast Quarter of said **Section 28**; thence North, along the West Line of said Quarter Section to the Northwest Corner thereof; thence East, along the North Line of said Quarter Section to the Northeast Corner thereof, being the Northeast Corner of said **Section 28**; thence South, along the East Line of said Section to the Southeast Corner thereof, being also the Southwest Corner of **Section 27**; thence East, along the South Line of said Section to the Southeast Corner of the Southwest Quarter of the Southeast Quarter of said **Section 27**; thence North, along the East Line of said **Quarter-Quarter Section** and the North prolongation thereof to the Northeast Corner of the Northwest Quarter of the Northeast Quarter of said **Section 27**, being also the Southeast Corner of the Southwest Quarter of the Southeast Quarter of **Section 22**; thence North, along the East Line of said **Quarter-Quarter Section** and the North prolongation thereof to the Northeast Corner of the Northwest Quarter of the Southeast Quarter of said **Section 22**; thence West, along the North Line of said **Quarter-Quarter Section** to the Northwest Corner thereof, being also the Southwest Corner of the Northeast Quarter of said **Section 22**; thence North, along the West line of said Quarter Section to the Northwest Corner thereof, being also the Southwest Corner of the Southwest Quarter of **Section 15**; thence North, along the West Line of said Quarter Section and the North prolongation thereof to the Northwest Corner of the Northeast Quarter of said **Section 15**, being also on the South Line of **Section 10**; thence East, along the South Line of said **Section 10** to the Southwest Corner of the Southeast Quarter of the Southeast Quarter of said **Section 10**; thence North, along the West Line of said **Quarter-Quarter Section** and the North prolongation thereof to the Northwest Corner of the Northeast Quarter of the Northeast Quarter of said **Section 10**; thence East, along the North Line of said **Quarter-Quarter Section** to the Northeast Corner thereof, being also the Southwest Corner of **Section 2**; thence North, along the West Line of said Section to the Northwest Corner of the Southwest Quarter of the Southwest Quarter of said **Section 2**; thence East, along the North Line of said **Quarter-Quarter Section** and the East prolongation thereof to the Northeast Corner of the Southeast Quarter of the Southeast Quarter of said **Section 2**; thence South, along the East Line of said **Quarter-Quarter Section** to the Southeast Corner thereof, being also the Northwest Corner of **Section 12**; thence East, along the North Line of said Section to the Northeast Corner thereof; thence South, along the East Line of said Section to the Southeast Corner thereof, being also the Northeast Corner of **Section 13**; thence South, along the East Line of said **Section 13** to the Northeast Corner of the Southeast Quarter of the Northeast Quarter of said **Section 13**; thence West, along the North Line of said **Quarter-Quarter Section** and the West prolongation thereof to the Northwest Corner of the Southwest Quarter of the Northeast Quarter of said **Section 13**; thence South, along the West Line of said **Quarter-Quarter Section** and the South prolongation thereof to the Southwest Corner of the Southeast Quarter of said **Section 13**, being also the Northwest Corner of the Northeast Quarter of **Section 24**; thence South, along the West Line of said Quarter Section and the South prolongation thereof to the Southwest Corner of the Southeast Quarter of said **Section 24**, being also the Northwest Corner of the Northeast Quarter of **Section 25**; thence East, along the North Line of said Quarter Section to the Northeast Corner thereof, being on the West Line of **Section 30 Township 28 North, Range 32 West**; thence North to the Northwest Corner thereof; thence East, along the North Line of said Section to the Northeast Corner thereof, being also the Northwest Corner of **Section 29**; thence continuing East, along the North Line of said Section to the Northeast Corner thereof, being also the Northwest Corner of **Section 28**; thence East, along the North Line of said Section to the

Northeast Corner of the Northwest Quarter of said **Section 28**; thence South, along the East Line of said Quarter Section and the South prolongation thereof to the Southeast Corner of the Southwest Quarter of said **Section 28**, being also on the North Line of **Section 33**; thence East, along the North line of said Section to the Northeast Corner thereof, being also the Northwest Corner of **Section 34**; thence South, along the West Line of said Section to the Northwest Corner of the Southwest Quarter of the Southwest Quarter of said **Section 34**; thence East, along the North Line of said **Quarter-Quarter Section** to the Northeast Corner thereof; thence South, along the East Line of said **Quarter-Quarter Section** to the Southeast Corner thereof, being on the North Line of **Section 3, Township 27 North, Range 32 West**; thence East, along said North Line to the Northeast Corner of the Northwest Quarter of said **Section 3**; thence South, along the East Line of said Quarter Section to the Southeast Corner thereof, being also the Northwest Corner of the Southeast Quarter of said **Section 3**; thence East, along the North Line of said Quarter Section to the Northeast Corner thereof, being also the Northwest Corner of the Southwest Quarter of **Section 2**; thence continuing East, along the North Line of said Quarter Section and the East prolongation thereof to the Northeast Corner the Southeast Quarter of said **Section 2**, being also the Northwest Corner of the Southwest Quarter of **Section 1**; thence continuing East, along the North Line of said Quarter Section and the East prolongation thereof to the Northeast Corner of the Southeast Quarter of said **Section 1**, being also on the West Line of **Section 6 Township 27 North, Range 31 West**; thence North, along said West Line to the Northwest Corner of the Southwest Quarter of said **Section 6**; thence continuing East, along the North Line of said Quarter Section and the East prolongation thereof to the Northeast Corner of the Southeast Quarter of said **Section 6**, being also the Northwest Corner of the Southwest Quarter of **Section 5**; thence continuing East, along the North Line of said Quarter Section to the Northeast Corner thereof; thence South, along the East Line of said Quarter Section to the Southeast Corner thereof, being also on the North Line of **Section 8**; thence East, along the North Line of said Section to the Northeast Corner thereof; thence South, along the East Line of said Section to the Southeast Corner thereof, being also the Northeast Corner of **Section 17**; thence South, along the East Line of said Section to the Southeast Corner thereof, being also the Northeast Corner of **Section 20**; thence South, along the East Line of said Section to the Southeast Corner thereof, being also the Northeast Corner of **Section 29**; thence South, along the East Line of said Section to the Southeast Corner thereof; thence West, along the South Line of said Section to the Southwest Corner thereof, being also the Southeast Corner of **Section 30**; thence continuing West, along the South Line of said Section to the Southwest Corner thereof, being also the Southeast corner of **Section 25 Township 27 North, Range 32 West**; thence continuing West, along the South Line of said Section to the Southwest Corner thereof, being also the Northeast Corner of **Section 35**; thence South, along the East Line of said Section to the Southeast Corner thereof, being also the Northeast Corner of **Section 2 Township 25 North, Range 32 West**; thence South, along the East Line of said Section to the Southeast Corner thereof, being also the Northeast Corner of **Section 11**; thence South, along the East Line of said Section to the Southeast Corner thereof, being also the Northeast Corner of **Section 14**; thence South, along the East Line of said Section to the Southeast Corner thereof, being also the Northeast Corner of **Section 23**; thence South, along the East Line of said Section to the Southeast Corner thereof, being also the Northeast Corner of **Section 26**; thence South, along the East Line of said Section to the Southeast Corner thereof, being also the Northeast Corner of **Section 35**; thence South, along the East Line of said Section to the Southeast Corner thereof, being also the Northeast Corner of **Section 2, Township 25 North, Range 32 West**; thence South, along the East Line of said Section to the Southeast Corner thereof, being also the Northeast Corner of **Section 11**; thence South, along

the East Line of said Section to the Southeast Corner thereof; thence West, along the South Line of said Section to the Southwest Corner thereof, being Southeast Corner of **Section 10**; thence continuing West, along the South Line of said Section to the Southwest Corner thereof, being also the Southeast Corner of **Section 9**; thence continuing West, along the South Line of said Section to the Southwest Corner thereof, being also the Northeast Corner of **Section 17**; thence South, along the East Line of said Section to the Southeast Corner thereof, being also the Northeast Corner of **Section 20**; thence South, along the East Line of said Section to the Southeast Corner thereof, being the Northwest Corner of **Section 28**; thence East, along the North Line of said Section the Northeast Corner thereof; thence South, along the East Line of said Section to the Southeast Corner thereof, being also the Northeast Corner of **Section 33**; thence South, along the East Line of said Section to the Southeast Corner thereof; thence West, along the South Line of said Section to the Southwest Corner thereof, being also the Southeast Corner of **Section 32**; thence continuing West, along the South Line of said Section to the Southwest Corner thereof, being also the Southeast Corner of **Section 31**; thence continuing West, along the South Line of said Section to the Southwest Corner thereof, being also the Southeast Corner of **Section 36, Township 25 North, Range 33 West** and the POINT OF BEGINING, containing 6,917,700,221 square feet or 448,465 acres, more or less.

Appendix G2 City of Joplin and Vicinity – Tariff Map – Water



Legal Description

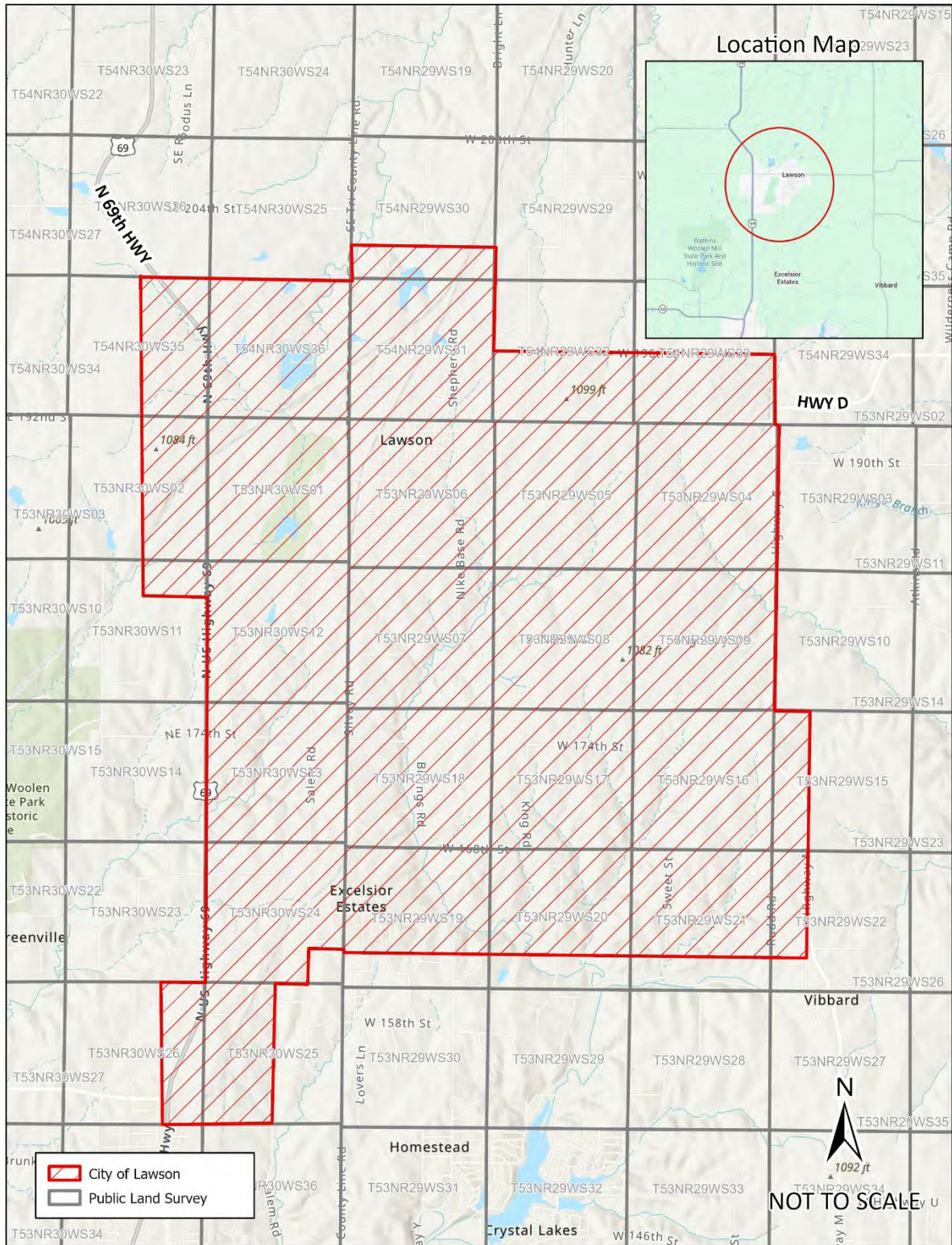
A tract of land located in Sections **4, 5, 6, 7, 8, 9, 15, 16, 17, 18, 19, 20, 21, and 22, Township 53 North, Range 29 West** and Sections **1, 2, 11, 12, 13, 24, 25 and 26, Township 53 North, Range 30 West, Sections 30, 31, 32 and 33, Township 54 North, Range 29 West Sections 35 and 36, Township 54 North, Range 30 West**, Ray County, Missouri and being more particularly described as follows:

City of Lawson

Beginning at the Southeast Corner of **Section 9, Township 53 North, Range 29 West**, being also the Northwest Corner of **Section 15**; thence, East, along the North Line of said **Section 15** to the Northeast Corner of the Northwest Quarter of the Northwest Quarter of said **Section 15**; thence South, along the East Line of said **Quarter-Quarter Section** and the South prolongation thereof to the Southeast Corner of the Southwest Quarter of the Southwest Quarter of said **Section 15**, being also the Northeast Corner of the Northwest Quarter of the Northwest Quarter of **Section 22**; thence South, along the East Line of said **Quarter-Quarter Section** and the South prolongation thereof to the Southeast Corner of the Northwest Quarter of the Southwest Quarter of said **Section 22**; thence West, along the South Line of said **Quarter-Quarter Section** to the Southwest Corner thereof, being also the Southeast Corner of the Northeast Quarter of the Southeast Quarter of **Section 21**; thence continuing West, along the South Line of said **Quarter-Quarter Section** and the West prolongation thereof to the Southwest Corner of the Northwest Quarter of the Southwest Quarter of said **Section 21**, being also the Southeast Corner of the Northeast Quarter of the Southeast Quarter of **Section 20**; thence continuing West, along the South Line of said **Quarter-Quarter Section** and the West prolongation thereof to the Southwest Corner of the Northwest Quarter of the Southwest Quarter of said **Section 20**, being also the Southeast Corner of the Northeast Quarter of the Southeast Quarter of **Section 19**; thence continuing West, along the South Line of said **Quarter-Quarter Section** and the West prolongation thereof to the Southwest Corner of the Northwest Quarter of the Southwest Quarter of said **Section 19**, being also on the West Line of said **Section 19**; thence North, along said West Line to the Northeast Corner of the Southeast Quarter of the Southeast Quarter of **Section 24, Township 53 North, Range 30 West**; thence West, along the North Line of said **Quarter-Quarter Section** to the Northwest Corner thereof; thence South, along the West Line of said **Quarter-Quarter Section** to the Southwest Corner thereof, being on the North Line of **Section 25**; thence West, along the North Line of said Section to the Northeast Corner of the Northwest Quarter of said **Section 25**; thence South, along the East Line of said Quarter Section and the South prolongation thereof to the Southeast Corner of the Southwest Quarter of said **Section 25**; thence West, along the South Line of said Quarter Section to the Southwest Corner thereof, being also the Southeast Corner of the Southeast Quarter of the Southeast Quarter of **Section 26**; thence West, along the South Line of said **Quarter-Quarter Section** to the Southwest Corner thereof; thence North, along the West Line of said **Quarter-Quarter Section** and the North prolongation thereof to the Northwest Corner of the Northeast Quarter of the Northeast Quarter of said **Section 26**, being also on the North Line of said Section; thence East, along the North Line of said **Section 26** to the Southeast Corner of **Section 23**; thence North, along the East Line of said Section to the Northeast Corner thereof, being also the Southeast Corner of **Section 14**; thence continuing North, along the East Line of said Section to the Northeast

Corner thereof, being also the Southeast Corner of **Section 11**; thence North, along the East Line of said **Section 11** to the Southeast Corner of the Northeast Quarter of the Northeast Quarter of said **Section 11**; thence West, along the South Line of said **Quarter-Quarter Section** and its West prolongation thereof to the Southwest Corner of the Northwest Quarter of the Northeast Quarter of said **Section 11**; thence North, along the West Line of said **Quarter-Quarter Section** to the Northwest Corner thereof, being also the Southwest Corner of the Southeast Quarter of **Section 2**; thence North, along the West Line of said Quarter Section and the North prolongation thereof to the Northwest Corner of the Northeast Quarter of said **Section 2**, being also the Southwest Corner of the Southeast Quarter of **Section 35 Township 54 North, Range 30 West**; thence North, along the West Line of said **Quarter Section** and the North prolongation thereof to the Northwest Corner of the Northeast Quarter of **Section 35**, being on the North Line of said **Section 35**; thence East, along the North Line of said Section to the Northeast Corner thereof, being also the Northwest Corner of **Section 36**; thence continuing East, along the North Line of said Section to the Northeast Corner thereof, being also the Southwest Corner of **Section 30, Township 54 North, Range 29 West**; thence North, along the West Line of said Section to the Northwest Corner of the Southwest Quarter of the Southwest Quarter of said **Section 30**; thence East, along the North Line of said **Quarter-Quarter Section** and the East prolongation thereof to the Northeast Corner of the Southeast Quarter of the Southeast Quarter of said **Section 30**; thence South, along the East Line of said **Quarter-Quarter Section** to the Southeast Corner thereof, being also the Northwest Corner of **Section 32**; thence South, along the West Line of said Quarter Section to the Northwest Corner of the Southwest Quarter of said **Section 32**; thence East, along the North Line of said Quarter Section and the East prolongation thereof to the Northeast Corner of the Southeast Quarter of said **Section 32**, being also the Northwest Corner of the Southwest Quarter of said **Section 33**; thence continuing East, along the North Line of said Quarter Section and the East prolongation thereof to the Northeast Corner of Southeast Quarter of said **Section 33**; thence South, along the East Line of said Quarter Section to the Southeast Corner thereof being on the North Line of **Section 4, Township 53 North, Range 29 West**; thence East, to the Northeast Corner thereof; thence South, along the East Line of said **Section 4** to the Southeast Corner thereof, being also the Northeast Corner of **Section 9**; thence South, along the East Line of said Section to the Southeast Corner thereof and the POINT OF BEGINNING, containing 572,353,029 square feet or 13,139 acres, more or less.

Appendix H2 City of Lawson – Tariff Map – Sewer



Legal Description

A tract of land located part or all of Sections **5, 6, 7, Township 50 North, Range 8 West, Sections 19, 28, 29, 30, 31, 32 and 33, Township 51 North, Range 8 West, Sections 1, 2, 3, 11, 12, 14 and 15, Township 50 North, Range 9 West, and Sections 22, 23, 24, 25, 26, 27, 28, 33, 34, 35 and 36, Township 51 North, Range 9 West**, Audrain and Monroe Counties, Missouri and being more particularly described as follows:

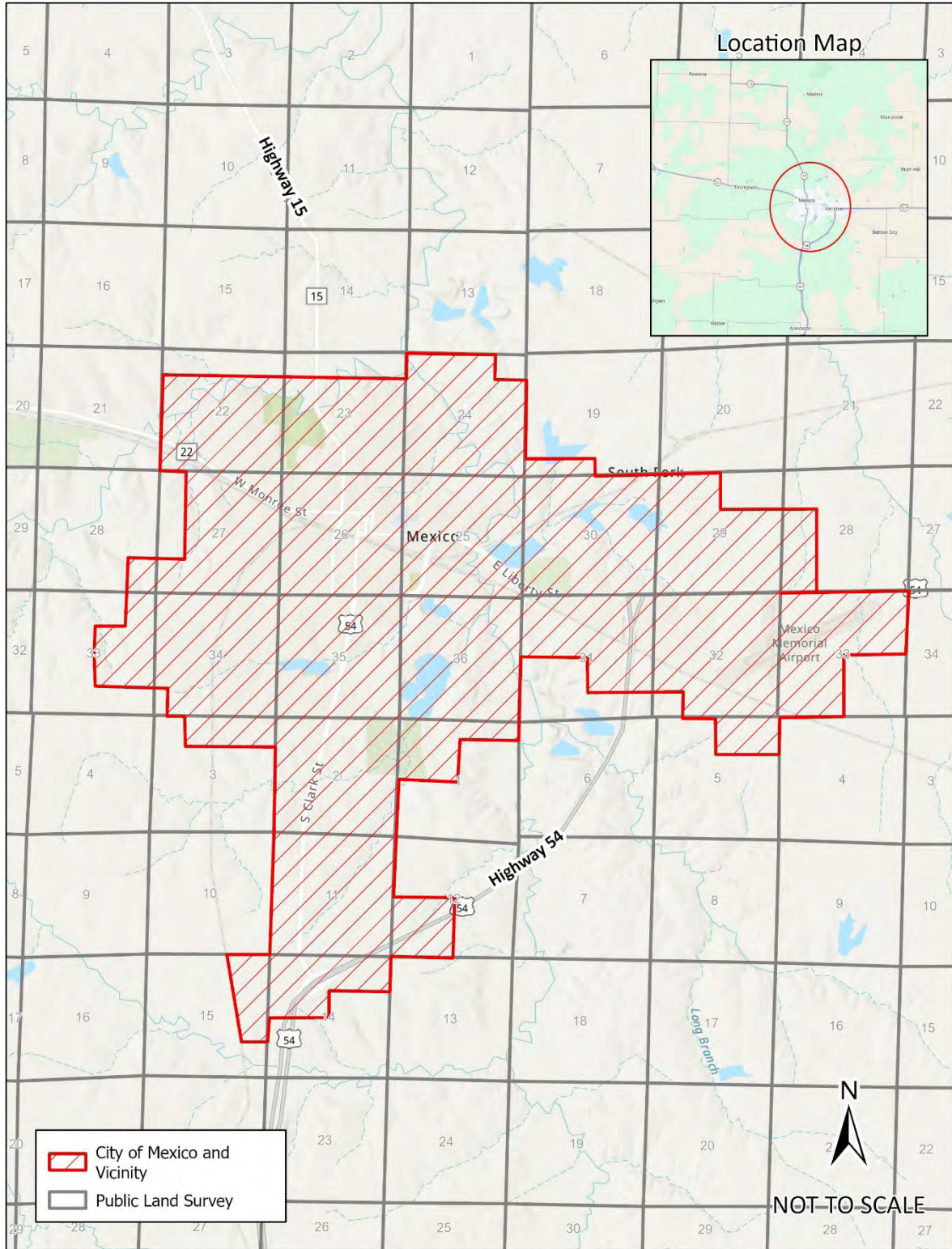
City of Mexico and Vicinity

Beginning at the Southwest Corner of **Section 22, Township 51 North, Range 9 West**; thence North, along the West Line of said Section to the Northwest Corner of the Southwest Quarter of the Northwest Quarter of said **Section 22**; thence East, along the North Line of said **Quarter-Quarter Section** and the East prolongation thereof to the Northeast Corner of the Southeast Quarter of the Northeast Quarter of said **Section 22**, being also the Northwest Corner of the Southeast Quarter of the Northwest Quarter of **Section 23**; thence continuing East, along the North Line of said **Quarter-Quarter Section** and the East prolongation thereof to the Northeast Corner of the Southeast Quarter of the Northeast Quarter of said **Section 23**, being also on the West Line of **Section 24**; thence North, along the West Line of said Section to the Northwest Corner of thereof; thence East, along the North Line of said Section to the Northwest Corner of the Northeast Quarter of the Northeast Quarter of said **Section 24**; thence South, along the West Line of said **Quarter-Quarter Section** to the Southwest Corner thereof; thence East, along the South Line of said **Quarter-Quarter Section** to the Southeast Corner thereof, being also on the West Line of **Section 19, Township 51 North, Range 8 West**; thence South, along said West Line to the Northwest Corner of the **South Half** of the Southwest Quarter of the Southwest Quarter of said **Section 19**; thence East, along the North Line of said **South Half** and the East prolongation thereof to the Northeast Corner of the **South Half** of the Southeast Quarter of the Southwest Quarter of said **Section 19**; thence South, along the East Line of said **South Half** to the Southeast Corner thereof, being also on the South Line of said **Section 19**; thence East, along the said South Line to the Southeast Corner thereof, being also the Northwest Corner of **Section 29**; thence East, along the North Line of said Section to the Northeast Corner of the Northwest Quarter of said **Section 29**; thence South, along the East Line of said Quarter Section to the Northwest Corner of the Southwest Quarter of the Northeast Quarter of said **Section 29**; thence East, along the North Line of said **Quarter-Quarter Section** and the East prolongation to the Northeast Corner of the Southeast Quarter of the Northeast Quarter of said **Section 29**, being also the Northwest Corner of the Southwest Quarter of the Northwest Quarter of said **Section 28**; thence East, along the North Line of said **Quarter-Quarter Section** to the Northeast Corner thereof; thence South, along the East Line of said **Quarter-Quarter Section** and the South prolongation thereof to the Southwest Corner of the Southeast Quarter of the Southwest Quarter of said **Section 28**; thence East, along the South Line of said **Quarter-Quarter Section** to the Southeast Corner thereof, being also the North Line of **Section 33**; thence East, along said North Line to the Northeast Corner thereof; thence South, along the East Line of said Section to the Southeast Corner of the Northeast Quarter of said **Section 33**; thence West, along the South Line of said Quarter Section to the Southwest Corner thereof, being also the Northeast Corner of the Southwest Quarter of said **Section 33**; thence South, along the East Line of said Quarter Section to the Southeast Corner thereof; thence

West, along the South Line of said Quarter Section to the Southwest Corner thereof, being also the Northeast Corner of the Northeast Quarter of the Northeast Quarter of **Section 5, Township 50 North, Range 8 West**; thence South, along the East Line of said **Quarter-Quarter Section** to the Southeast Corner thereof; thence West, along the South Line of said **Quarter-Quarter Section** and the West prolongation to the Southwest Corner of the Northwest Quarter of the Northeast Quarter of said **Section 5**; thence North, along the West Line of said **Quarter-Quarter Section** to the Northwest Corner thereof, being also on the South Line of **Section 32, Township 51 North, Range 8 West**; thence West, along the South Line of said Section to the Southeast Corner of the Southwest Quarter of said **Section 32**; thence North, along the East Line of said **Quarter-Quarter Section** to the Northeast Corner thereof; thence West, along the North Line of said **Quarter-Quarter Section** to the Northwest Corner thereof; thence South, along the West Line of said **Quarter-Quarter Section** to the Southwest Corner thereof, being on the North Line of **Section 6, Township 50 North, Range 8 West**; thence East, along the North Line of said Section to the Northeast Corner thereof; thence South, along the East Line of said Section to the Northeast Corner of the Southeast Quarter of the Northeast Quarter of said **Section 6**; thence West, along the North Line of said **Quarter-Quarter Section** to the Northwest Corner thereof; thence South, along the West Line of said **Quarter-Quarter Section** and the South prolongation thereof to the Southeast Corner of the Northwest Quarter of the Southeast Quarter of said **Section 6**; thence West, along the South Line of said **Quarter-Quarter Section** to the Southwest Corner thereof, being also the Northwest Corner of the Southwest Quarter of the Southeast Quarter of said **Section 6**; thence South, along the West Line of said **Quarter-Quarter Section** to the Southwest Corner thereof, being also the Northeast Corner of the Northeast Quarter of the Northwest Quarter of said **Section 7**; thence South, along the East Line of said **Quarter-Quarter Section** to the Southeast Corner thereof; thence West, along the South Line of said **Quarter-Quarter Section** to the Southwest Corner thereof, being also the Northeast Corner of the Southwest Quarter of the Northwest Quarter of said **Section 7**; thence South, along the East Line of said **Quarter-Quarter Section** to the Southeast Corner thereof; thence West, along the South Line of said **Quarter-Quarter Section** to the Southwest Corner thereof, being also on the East Line of **Section 12, Township 50 North, Range 9 West**; thence South, along the East Line of said Section to the Northeast Corner of the Southeast Quarter of the Southeast Quarter of said **Section 12**; thence West, along the North Line of said **Quarter-Quarter Section** to the Northwest Corner thereof; thence South, along the West Line of said **Quarter-Quarter Section** to the Southwest Corner thereof, being on the South Line of said **Section 12**; thence West, along the South Line of said Section to the Southwest Corner thereof, being also the Northeast Corner of **Section 14**; thence South, along the East Line of said Section to the Northeast Corner of the Southeast Quarter of the Northeast Quarter of said **Section 14**; thence West, along the North Line of said **Quarter-Quarter Section** and the West prolongation thereof to the Northwest Corner of the Southwest Quarter of the Northeast Quarter of said **Section 14**; thence South, along the West Line of said **Quarter-Quarter Section** to the Southwest Corner thereof, being also the Northeast Corner of the Southwest Quarter of said **Section 14**; thence West, along the North Line of said Quarter Section to the Northwest Corner thereof, being also on the East Line of said **Section 15**; thence South, along the East Line of said Section to the Southeast Corner of the Northeast Quarter of the Southeast Quarter of said **Section 15**; thence South, along the East Line of said **Quarter-Quarter Section** to the Southeast Corner thereof; thence West, along the South Line of said **Quarter-Quarter Section** to the Center of the Illinois Central Gulf Railroad; thence along the Center of said Railroad, North, Northwesterly to the North Line of said **Section 15**; thence East, along the North Line of said **Section 15** to the Northeast Corner thereof,

being also the Southeast Corner of **Section 10**; thence North, along the East Line of said Section to the Northeast Corner thereof, being also the Southeast Corner of **Section 3**; thence North, along the East Line of said Section to the Southeast Corner of the Northeast Quarter of the Northeast Quarter of said **Section 3**; thence West, along the South Line of said **Quarter-Quarter Section** and the West prolongation thereof to the Southwest Corner of the Northeast Quarter of the Northwest Quarter of said **Section 3**; thence North, along the West Line of said **Quarter-Quarter Section** to the Northwest Corner thereof, being also on the South Line of **Section 34, Township 51 North, Range 9 West**; thence West, along the South Line of said Section to the Southeast Corner of the **West Half** of the Southwest Quarter of the Southwest Quarter of said **Section 34**; thence North, along the East Line of said **West Half** to the Northeast Corner thereof; thence West, along the North Line of said **West Half** to the Northwest Corner thereof, being also on the East Line of **Section 33**; thence North, along the East Line of said Section to the Southeast Corner of the Southeast Quarter of the Southeast Quarter of said **Section 33**; thence West, along the South Line of said **Quarter-Quarter Section** and the West prolongation thereof to the Southwest Corner of the Northwest Quarter of the Southeast Quarter of said **Section 33**; thence North, along the West Line of said **Quarter-Quarter Section** and the North prolongation thereof to the Southwest Corner of the Northwest Quarter of the Northeast Quarter of said **Section 33**; thence East, along the South Line of said **Quarter-Quarter Section** to the Southeast Corner thereof; thence North, along the East Line of said **Quarter-Quarter Section** to the Northeast Corner thereof, being also the Southwest Corner of the Southeast Quarter of the Southeast Quarter of **Section 28**; thence North, along the West Line of said **Quarter-Quarter Section** to the Northwest Corner thereof; thence East, along the North Line of said **Quarter-Quarter Section** to the Northeast Corner thereof, being also on the West Line of **Section 27**; thence North, along the West Line of said Section to the Southwest Corner of the Northwest Quarter of the Northwest Quarter of said **Section 27**; thence East, along the South Line of said **Quarter-Quarter Section** to the Southeast Corner thereof; thence North, along the East Line of said **Quarter-Quarter Section** and the North prolongation thereof to the Northeast Corner of the Northwest Quarter of the Northwest Quarter of said **Section 27**; thence West, along the North Line of said **Quarter-Quarter Section** to the Northwest Corner thereof, being also the Southwest Corner of **Section 22**; thence North, along the West Line of said Section to the Northwest Corner of the Southwest Quarter of the Northwest Quarter of said **Section 22** and the POINT OF BEGINNING, containing 547,591,185 square feet or 12,571 acres, more or less.

Appendix I2 City of Mexico and Vicinity – Tariff Map – Water



Legal Description

A tract of land being in parts or all of **Sections 5, 6, 7, 8, 9, 16 and 18, Township 55 North, Range 34 West, Sections 3, 4, 5, 6, 7, 8, 9, 10, 17, 18, 19, 20, 21, 29, 30, 31 and 32, Township 56 North, Range 34 West, Sections 6, 7, 17, 18, 19, 27, 28, 29, 30, 31, 32, 33 and 34, Township 57 North, Range 34 West, Sections 30 and 31, Township 58 North, Range 34 West, Sections 1 thru 36, Township 55 North, Range 35 West, Sections 1 thru 36, Township 56 North, Range 35 West, Sections 1 thru 17, 19 thru 36, Township 57 North, Range 35 West, Sections 15, 19, 20, 21, 22, 25 thru 30 and 31 thru 36, Sections 1, 12, 13, 14, 15, 22, 23, 24, 25, 26, 27, 28, 34, 35 and 36 Township 56 North, Range 36 West, Sections 1, 2, 11, 12, 25, 26, 27, 35 and 36, Township 57 North, Range 36 West, Sections 13, 14, 23, 24 and 36, Township 58 North, Range 36 West,** All of the Fifth Principal Meridian, in the Counties of Andrew, Buchanan and Platte, State of Missouri and being more particularly described as follows:

City of St. Joseph and Vicinity

Beginning at the Northwest Corner of the **Section 23, Township 58 North, Range 35 West;** thence South, along the West Line of said Section to the Southwest Corner thereof, being also the Northwest Corner of **Section 26;** thence East, along the North Line of said Section to the Northwest Corner of the **North Half** of the Northwest Quarter of the Northeast Quarter of said **Section 26;** thence South, along the West Line of said **North Half** to the Southwest Corner thereof; thence East, along the South Line of said **North Half** and the East prolongation thereof to the Southeast Corner of the **North Half** of the Northeast Quarter of the Northeast Quarter of said **Section 26,** being the Southwest Corner of the North Half of the Northwest Quarter of the Northwest Quarter of Section 25; thence continuing East, along the South Line of said North Half and the East prolongation thereof to the Southeast Corner of the North Half of the Northeast Quarter of the Northeast Quarter of said **Section 25,** being also on the West Line of **Section 30, Township 58 North, Range 34 West;** thence South, along the West Line of said Section to the Northwest Corner of the Southwest Quarter of the Southwest Quarter of said **Section 30;** thence East, along the North Line of said **Quarter-Quarter Section** and the East Prolongation thereof to the Northeast Corner of the Southwest Quarter of the Southeast Quarter of said **Section 30;** thence South, along the East Line of said **Quarter-Quarter Section** to the Southeast Corner thereof, being also the Northeast Corner of the Northwest Quarter of the Northeast Quarter of **Section 31;** thence South, along the East Line of said **Quarter-Quarter Section** to the Southeast Corner thereof; thence West, along the South Line of said **Quarter-Quarter Section** to the Southwest Corner thereof, being also the Northwest Corner of the Southwest Quarter of the Northeast Quarter of said **Section 31;** thence South, along the West Line of said **Quarter-Quarter Section** and the South prolongation thereof to the Southwest Corner of the Southwest Quarter of said **Section 31,** being also the Northwest Corner of the Northeast Quarter of **Section 6, Township 57 North, Range 34 West;** thence South, along the West Line of said Quarter Section and the South prolongation thereof to the Southwest Corner of the Southeast Quarter of said **Section 6,** being also the Northwest Corner of the Northeast Quarter of **Section 7;** thence South, along the West Line of said Quarter Section to the Southwest Corner thereof; thence East, along the South Line of said Quarter Section to the Northwest Corner of the Southeast Quarter of the Southeast Quarter of said **Section 7;** thence South, along the West Line of said **Quarter-Quarter Section** and the South prolongation thereof

to the Southwest Corner of the Southeast Quarter of the Southeast Quarter of said **Section 7**; thence East, along the South Line of said **Quarter-Quarter Section** to the Southeast Corner thereof, being also the Northwest Corner of **Section 17**; thence South, along the West Line of said Section to the Northwest Corner of the Southwest Quarter of the Northwest Quarter of said **Section 17**; thence East, along the North Line of said **Quarter-Quarter Section** to the Northeast Corner thereof; thence South, along the East Line of said **Quarter-Quarter Section** and the South prolongation thereof to the Southeast Corner of the Southwest Quarter of the Southwest Quarter of said **Section 17**; thence West, along the South Line of said **Quarter-Quarter Section** to the Southwest Corner thereof, being also the Northeast Corner of **Section 19**; thence West, along the North Line of said Section to the Northwest Corner of the Northeast Quarter of said **Section 19**; thence South, along the West Line of said Quarter Section and the South prolongation thereof to the Southwest Corner of the Southeast Quarter of said **Section 19**, being also the Northwest Corner of the Northwest Quarter of the Northeast Quarter of **Section 30**; thence South, along the West Line of said **Quarter-Quarter Section** to the Southwest Corner thereof; thence East, along the South Line of said **Quarter-Quarter Section** and the East prolongation thereof to the Southeast Corner of the Northeast Quarter of the Northeast Quarter of said **Section 30**, being also the Southwest Corner of the Northwest Quarter of the Northwest Quarter of **Section 29**; thence continuing East, along the South Line of said **Quarter-Quarter Section** and the East prolongation thereof to the Southeast Corner of the Northeast Quarter of the Northeast Quarter of said **Section 29**, being also the Southwest Corner of the Northwest Quarter of the Northwest Quarter of **Section 28**; thence continuing East, along the South Line of said **Quarter-Quarter Section** and the East prolongation thereof to the Southeast Corner of the Northeast Quarter of the Northeast Quarter of said **Section 28**; thence continuing said East prolongation to the Center of the **Platte River**; thence following the Meanders of said Center, Southeast, South and Southwest, thru **Sections 27 and 34, Sections 3 and 10, Township 56 North, Range 34 West**, 21,666 feet, more or less to the East Line of **Section 9**; thence South, along the East Line of said Section to the Northeast Corner of the Southeast Quarter of the Southeast Quarter of said **Section 9**; thence West, along the North Line of said **Quarter-Quarter Section** and the West prolongation thereof to the Northwest Corner of the Southwest Quarter of the Southwest Quarter of said **Section 9**; thence South, along the West Line of said **Quarter-Quarter Section** to the Southwest Corner thereof, being also the Northeast Corner of **Section 17**; thence South, along the East Line of said Section to the Southeast Corner thereof, being also the Northwest Corner of **Section 21**; thence South, along the West Line of said Section to the Northwest Corner of the Southwest Quarter of the Northwest Quarter of said **Section 21**; thence East, along the North Line of said **Quarter-Quarter Section** to the Northeast Corner thereof; thence South, along the East Line of said **Quarter-Quarter Section** and the South prolongation thereof to the Southeast Corner of the Northwest Quarter of the Southwest Quarter of said **Section 21**; thence West, along the South Line of said **Quarter-Quarter Section** to the Southwest Corner thereof, being also the Northeast Corner of the Southeast Quarter of the Southeast Quarter of **Section 20**; thence West, along the North Line of said **Quarter-Quarter Section** to the Northwest Corner thereof; thence South, along the West Line of said **Quarter-Quarter Section** to the Southwest Corner thereof, being also the Northwest Corner of the Northeast Quarter of the Northeast Quarter of **Section 29**; thence South, along the West Line of said **Quarter-Quarter Section** and the South prolongation thereof to the Southwest Corner of the Southwest Quarter of the Southeast Quarter of said **Section 29**, being also the Northwest Corner of the Northeast Quarter of the Northeast Quarter of **Section 32**; thence South, along the West Line of said **Quarter-Quarter Section** and the South prolongation thereof to the Southwest

Corner of the Southeast Quarter of the Southeast Quarter of said **Section 32**, being on the North Line of **Section 5, Township 55 North, Range 34 West**; thence East, along said North Line to the Northeast Corner thereof; thence South, along the East Line of said Section to the Southeast Corner thereof, being also the Northwest Corner of **Section 9**; thence South, along the West Line of said Section to the Northwest Corner of the Southwest Quarter of the Northwest Quarter of said **Section 9**; thence East, along the North Line of said **Quarter-Quarter Section** and the East prolongation thereof to the Northeast Corner of the Southwest Quarter of the Northeast Quarter of said **Section 9**; thence South, along the East Line of said **Quarter-Quarter Section** and the South prolongation thereof to the Southeast Corner of the Southwest Quarter of the Southeast Quarter of said **Section 9**, being also the Northeast Corner of the Northwest Quarter of the Northeast Quarter of **Section 16**; thence South, along the East Line of said **Quarter-Quarter Section** and the South prolongation thereof to the Southeast Corner of the Northwest Quarter of the Southeast Quarter of said **Section 16**; thence West, along the South Line of said **Quarter-Quarter Section** and the West prolongation thereof to the Southwest Corner of the Northeast Quarter of the Southwest Quarter of said **Section 16**; thence North, along the West Line of said **Quarter-Quarter Section** and the North prolongation thereof to the Northwest Corner of the Northeast Quarter of the Northwest Quarter of said **Section 16**, being also the Southeast Corner of the Southwest Quarter of the Southwest Quarter of **Section 9**; thence North, along the East Line of said **Quarter-Quarter Section** to the Northeast Corner thereof; thence West, along the North Line of said **Quarter-Quarter Section** to the Northwest Corner thereof, being also the Northeast Corner of the Southeast Quarter of the Southeast Quarter of **Section 8**; thence West, along the North Line of said **Quarter-Quarter Section** and the West prolongation thereof to the Northwest Corner of the Southwest Quarter of the Southwest Quarter of said **Section 8**, being also the Northeast Corner of the Southeast Quarter of the Southeast Quarter of **Section 7**; thence West, along the North Line of said **Quarter-Quarter Section** and the West prolongation thereof to the Northwest Corner of the Southeast Quarter of the Southwest Quarter of said **Section 7**; thence South, along the West Line of said **Quarter-Quarter Section** to the Southwest Corner thereof, being also the Northeast Corner of the Northwest Quarter of the Northwest Quarter of **Section 18**; thence South, along the East Line of said **Quarter-Quarter Section** and the South prolongation thereof to the Southeast Corner of the Northwest Quarter of the Southwest Quarter of said **Section 18**; thence West, along the South Line of said **Quarter-Quarter Section** to the Southwest Corner thereof, being on the East Line of **Section 13, Township 55 North, Range 35 West**; thence South, along said East Line to the Northeast Corner of the Southeast Quarter of the Southeast Quarter of said **Section 13**; thence West, along the North Line of said **Quarter-Quarter Section** and the West prolongation thereof to the Northwest Corner of the Southeast Quarter of the Southwest Quarter of said **Section 13**; thence South, along the West Line of said **Quarter-Quarter Section** to the Southwest Corner thereof, being also the Northeast Corner of the Northwest Quarter of the Northwest Quarter of **Section 24**; thence South, along the East Line of said **Quarter-Quarter Section** and the South prolongation thereof to the Southeast Corner of the Southeast Quarter of the Southwest Quarter of said **Section 24**, being also the Northeast Corner of the Northwest Quarter of the Northwest Quarter of **Section 25**; thence South, along the East Line of said **Quarter-Quarter Section** and the South prolongation thereof to the Southeast Corner of the Southwest Quarter of the Southwest Quarter of said **Section 25**, being also the Northeast Corner of the Northwest Quarter of the Northwest Quarter of **Section 36**; thence South, along the East Line of said **Quarter-Quarter Section** to the Southeast Corner of the Southwest Quarter of the Northwest Quarter of said **Section 36**; thence West, along the South Line of said **Quarter-Quarter Section** to the Southwest Corner

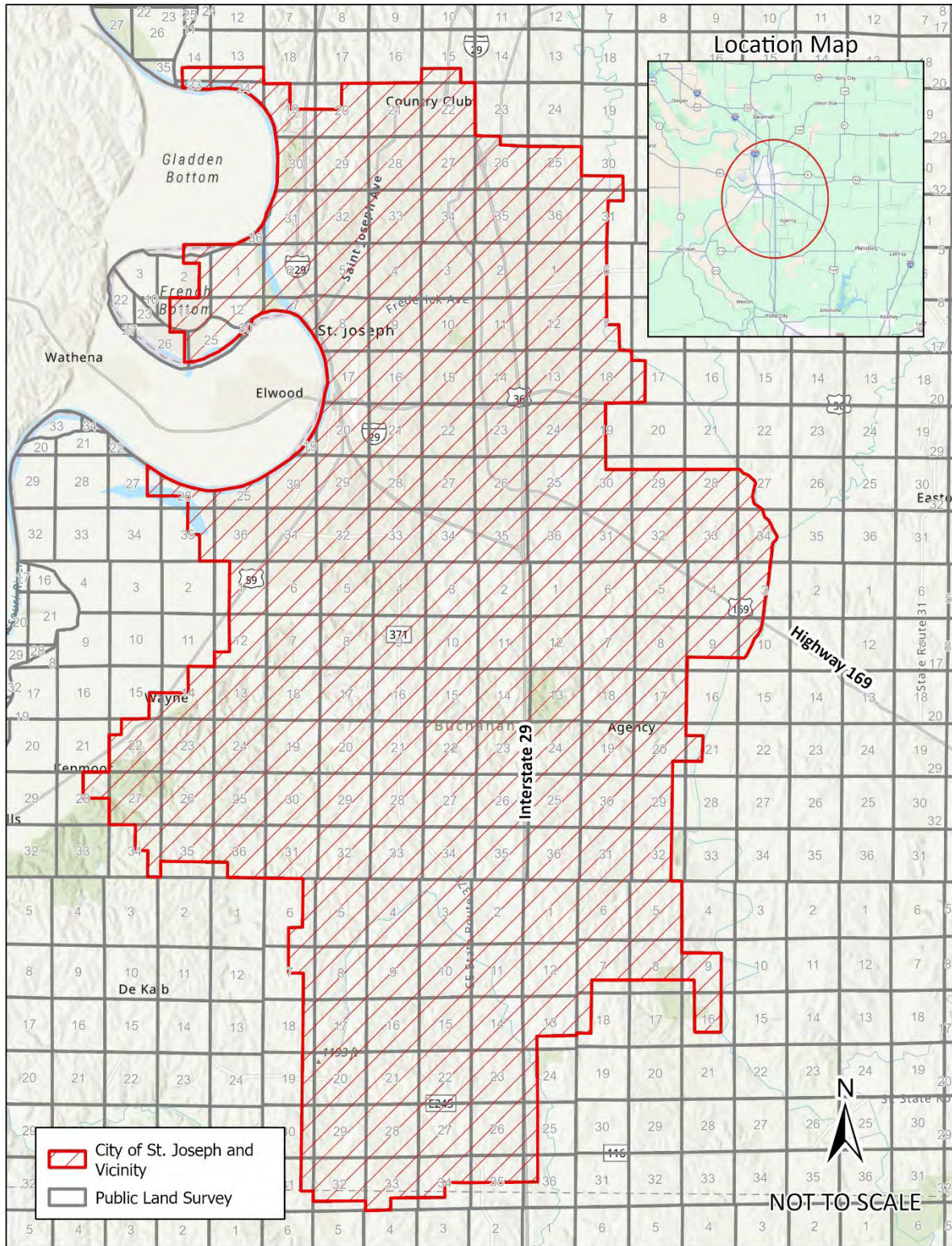
thereof, being also on the East Line of **Section 35**; thence South, along said East Line to the Southeast Corner of the Northeast Quarter of said **Section 35**; thence West, along the South Line of said Quarter Section and the West prolongation thereof to the Southwest Corner of the Northwest Quarter of **Section 35**, being on the East Line of **Section 34**; thence South, along said East Line to the Northeast Corner of the Southeast Quarter of **Section 34**; thence West, along the North Line of said Quarter Section to the Northwest Corner thereof; thence South, along the West Line of said Quarter Section to the Southeast Corner of the Northeast Quarter of the Southwest Quarter of said **Section 34**, thence West, along the South Line of said **Quarter-Quarter Section** and the West prolongation to the Southwest Corner of the Northwest Quarter of the Southwest Quarter of said **Section 34**, being also on the East Line of **Section 33**; thence South, along said East Line to the Northeast Corner of the Southeast Quarter of the Southeast Quarter of said **Section 33**; thence West, along the North Line of said **Quarter-Quarter Section** and the West prolongation thereof to the Northwest Corner of the Southwest Quarter of the Southeast Quarter of said **Section 33**; thence South, along the West Line of said **Quarter-Quarter Section** to the Southwest Corner thereof, being also the Southeast Corner of the Southwest Quarter of said **Section 33**; thence West, along the South Line of said **Quarter-Quarter Section** to the Southwest Corner thereof, being also the Southeast Corner of **Section 32**; thence North, along the East Line of said Section to the Northeast Corner of the Southeast Quarter of the Southeast Quarter of said **Section 32**; thence West, along the North Line of said **Quarter-Quarter Section** and the West prolongation thereof to the Northwest Corner of the Southwest Quarter of the Northeast Quarter of said **Section 32**; thence North, along the North prolongation of the West Line of said **Quarter-Quarter Section** to the Northeast Corner of the Southeast Quarter of the Southwest Quarter of said **Section 32**; thence West, along the North Line of said **Quarter-Quarter Section** and the West prolongation thereof to the Southwest Corner of the Northwest Quarter of the Southwest Quarter of said **Section 32**, being also on the East Line of **Section 31**; thence North, along said East Line to the Dividing Line between Platte and Buchanan Counties; thence West, along said County Line to the East Line of the Northwest Quarter of the Southeast Quarter of said **Section 31**; thence North, along said East Line and the North prolongation thereof to the Northeast Corner of the Northwest Quarter of the Northeast Quarter of said **Section 31**, being also the Southeast Corner of the Southwest Quarter of the Southeast Quarter of **Section 30**; thence continuing North, along the East Line of said **Quarter-Quarter Section** and the North prolongation thereof to the Northeast Corner of the Northwest Quarter of the Northeast Quarter of said **Section 30**, being also the Southeast Corner of the Southwest Quarter of the Southeast Quarter of **Section 19**; thence continuing North, along the East Line of said **Quarter-Quarter Section** and the North prolongation thereof to the Northeast Corner of the Northwest Quarter of the Northeast Quarter of said **Section 19**, being also the Southeast Corner of the Southwest Quarter of the Southeast Quarter of **Section 18**; thence continuing North, along the East Line of said **Quarter-Quarter Section** and the North prolongation thereof to the Northeast Corner of the Northwest Quarter of the Northeast Quarter of said **Section 18**, being also the Southeast Corner of the Southwest Quarter of the Southeast Quarter of **Section 7**; thence continuing North, along the East Line of said **Quarter-Quarter Section** and the North prolongation thereof to the Northeast Corner of the Northwest Quarter of the Southeast Quarter of said **Section 7**; thence West, along the North Line of said **Quarter-Quarter Section** to the Northwest Corner thereof, being also the Southwest Corner of the Northeast Quarter of said **Section 7**; thence North, along the West Line of said Quarter Section to the Northwest Corner thereof, being also the Southwest Corner of the Southwest Quarter of the Southeast Quarter of **Section 6**; thence North, along the West Line of said **Quarter-Quarter**

Section to the Northwest Corner thereof; thence East, along the North Line of said **Quarter-Quarter Section** to the Northeast Corner thereof, being also the Southeast Corner of the Northwest Quarter of the Southeast Quarter of said **Section 6**; thence North, along the East Line of said **Quarter-Quarter Section** and the North prolongation thereof to the North Line of said **Section 6**; thence West, along said North Line to the Northwest Corner thereof, being also the Southeast Corner of **Section 36, Township 56 North, Range 36 West**; thence continuing West, along the South Line of said Section to the Southeast Corner of the Southwest Quarter of the Southwest Quarter of said **Section 36**; thence North, along the East Line of said **Quarter-Quarter Section** to the Northeast Corner thereof; thence West, along the North Line of said **Quarter-Quarter Section** to the Northwest Corner thereof, being also the Northeast Corner of the Southeast Quarter of the Southeast Quarter of **Section 35**; thence continuing West, along the North Line of said **Quarter-Quarter Section** and the West prolongation thereof to the Northwest Corner of the Southwest Quarter of the Southwest Quarter of said **Section 35**; thence South, along the West Line of said **Quarter-Quarter Section** to the Southwest Corner thereof, being also the Southeast corner of the Southeast Quarter of the Southeast Quarter of **Section 34**; thence West, along the South Line of said **Quarter-Quarter Section** to the Southwest Corner thereof; thence North, along the West Line of said **Quarter-Quarter Section** and the North prolongation thereof to the Southeast Corner of the Southwest Quarter of the Northeast Quarter of said **Section 34**; thence West, along the South Line of said **Quarter-Quarter Section** to the Southwest Corner thereof, being also the Southwest Corner of the Northeast Quarter of said **Section 34**; thence North, along said West Line to the Northwest Corner thereof and the North Line of said **Section 34**; thence West, along the North Line of said Section to the Northwest Corner thereof, being also the Southeast Corner of **Section 28**; thence North, along the East Line of said Section to the Southeast Corner of the Northeast Quarter of said **Section 28**; thence West, along the South Line of said Quarter Section to the Southwest Corner thereof; thence North, along the West Line of said Quarter Section to the Northwest Corner thereof; thence East, along the North Line to the Northeast Corner thereof, being also the Southwest Corner of **Section 22**; thence North, along the West Line of said Section to the Southwest Corner of the Northwest Quarter of the Northwest Quarter of said **Section 22**; thence East, along the South Line of said **Quarter-Quarter Section** to the Southeast Corner thereof; thence North, along the East Line of said **Quarter-Quarter Section** to the Northeast Corner thereof, being on the South Line of **Section 15**; thence East, along said South Line to the Southwest Corner of the Southeast Quarter of the Southeast Quarter of said **Section 15**; thence North, along the West Line of said **Quarter-Quarter Section** and the North prolongation thereof to the Northwest Corner of the Northeast Quarter of the Southeast Quarter of said **Section 15**; thence East, along the North Line of said **Quarter-Quarter Section** to the Northeast Corner thereof, being also the Southwest Corner of the Northwest Quarter of **Section 14**; thence East, along the South Line of said Quarter Section to the Southeast Corner thereof; thence North, along the East Line of said Quarter Section to the Northeast Corner thereof, being on the North Line of said **Section 14**; thence East, along said North Line to the Northeast Corner thereof, being also the Southwest Corner of the Southwest Quarter of the Southwest Quarter of **Section 12**; thence North, along the West Line of said **Quarter-Quarter Section** to the Northwest Corner thereof; thence East, along the North Line of said **Quarter-Quarter Section** to the Northeast Corner thereof, being also the Southeast Corner of the Northwest Quarter of the Southwest Quarter of said **Section 12**; thence North, along the East Line of said **Quarter-Quarter Section** and the North prolongation thereof to the Northeast Corner of the Northwest Quarter of the Northwest Quarter of said **Section 12**, being also the Southeast Corner of the Southwest Quarter of the Southwest

Quarter of **Section 1**; thence continuing North, along the East Line of said **Quarter-Quarter Section** and the North prolongation thereof to the North Line of said **Section 1**; thence West, along said North Line to the Northwest Corner of said **Section 1**, being also the Southeast Corner of the Southeast Quarter of the Southeast Quarter of **Section 35, Township 57 North, Range 36 West**; thence West, along the South Line of said **Quarter-Quarter Section** to the Southwest Corner thereof; thence North, along the West Line of said **Quarter-Quarter Section** and the North prolongation thereof to the Northeast Corner of the Northwest Quarter of the Southeast Quarter of said **Section 35**; thence West, along the North Line of said **Quarter-Quarter Section** to the Northwest Quarter thereof, being also the Southwest Corner of the Northeast Quarter of said **Section 35**; thence North, along the West Line of said Quarter Section to the Northwest Corner thereof, being also the Southeast Corner of the Southeast Quarter of the Southwest Quarter of **Section 26**; thence North, along the East Line of said **Quarter-Quarter Section** to the Northeast Corner thereof; thence West, along the North Line of said **Quarter-Quarter Section** and the West prolongation thereof to the Northwest Corner of the Southwest Quarter of the Southwest Quarter of said **Section 26**, being also the Southeast Corner of the Northeast Quarter of the Southeast Quarter of **Section 27**; thence West, along the South Line of said **Quarter-Quarter Section** to the Southwest Corner thereof; thence North, along the West Line of said **Quarter-Quarter Section** and the North prolongation thereof to the **Center of the Missouri River**; thence following the meanders of said Center Southeast, Northeast, North, Northwest and Southwest, 45,414 feet more or less to the Southeast Corner of the Southwest Quarter of **Fractional Section 11**; thence North, along the East Line of said Southwest Quarter of **Fractional Section 11** to the Northeast Corner thereof, being also the Southeast Corner of the Southeast Quarter of the Northwest Quarter of said **Fractional Section 11**; thence West, along the South Line of said **Quarter-Quarter Section** to the Southwest Corner thereof; thence North, along the West Line of said **Quarter-Quarter Section** and the North prolongation thereof to the Northwest Corner of the Northeast Quarter of the Northwest Quarter of said **Fractional Section 11**, being also on the South Line of **Section 2**; thence East, along the said South Line to the Southeast Corner of the Southwest Quarter of the Southeast Quarter of said **Section 2**; thence North, along the East Line of said **Quarter-Quarter Section** and the North prolongation to the Southeast Corner of the Northwest Quarter of the Northeast Quarter of said **Section 2**; thence West, along the South Line of said **Quarter-Quarter Section** to the Southwest Corner thereof; thence North, along the West Line of said **Quarter-Quarter Section** to the Northwest Corner thereof; thence East, along the North Line of said **Quarter-Quarter Section** and the East prolongation thereof to the Northeast Corner of said **Section 2**, being also the Southwest Corner of **Section 36, Township 58 North, Range 36 West**, thence continuing East, along the South Line of said Section to the **Center of the Missouri River**; thence following Meanders of said Center, Northeast, North, Northwest and West, through **Sections 31, 30 and 19, Township 58 North, Range 35 West, 2,465 feet more or less** to the South prolongation of the West Line of the Southwest Quarter of the Southeast Quarter of **Section 14**; thence North, along said South prolongation of said West Line to the Northwest Corner thereof; thence East, along the North Line of said **Quarter-Quarter Section** and the East prolongation thereof to East Line of said **Section 14**; thence South, along said East Line to the Northwest Corner of the Southwest Quarter of the Southwest Quarter of **Section 13**; thence East, along the North Line of said **Quarter-Quarter Section** to the Northeast Corner of the Southeast Quarter of the Southeast Quarter of said **Section 13**; thence South, along the East Line of said **Quarter-Quarter Section** to the Southeast Corner thereof; thence continuing South to the Northwest Corner of **Section 19, Township 58 North, Range 35 West**; thence East, along the North Line of said

Section to the Northwest Corner of the Northeast Quarter of said **Section 19**; thence South, along the West Line of said Quarter Section to the Southwest Corner thereof; thence East, along the South Line of said Quarter Section to the Southeast Corner thereof, being also the Southwest Corner of the Northwest Quarter of **Section 20**; thence East, along the South Line of said Quarter Section to the Southeast Corner thereof; thence North, along the East Line of said Quarter Section to the Northeast Corner thereof, being also on the North Line of said **Section 20**; thence East, along the North Line of said Section to the Northeast Corner thereof, being also the Northwest Corner of **Section 21**; thence continuing East, along the North Line of said Section to the Northeast Corner thereof, being also the Southwest Corner of **Section 15**; thence North, along the West Line of said Section to the Northwest Corner of the Southwest Quarter of the Southwest Quarter of said **Section 15**; thence East, along said North Line and the East prolongation to the Northeast Corner of the Southwest Quarter of the Southeast Quarter of said **Section 15**; thence South, along the East Line of said **Quarter-Quarter Section** to the Southeast Corner thereof, being also on the North Line of **Section 22**; thence East, along said North Line to the Northeast Corner thereof, being also the Northwest Corner of **Section 23** and the POINT OF BEGINING, containing 4,452,696,623square feet or 102,220 acres, more or less.

Appendix J2 City of St Joseph and Vicinity – Tariff Map – Water



Legal Description

A tract of land being in parts or all of **Sections 4, 5, 6, 7, 8, Township 45 North, Range 25 West, Sections 1, 12, Township 45 North, Range 26 West, Sections 16, 17, 18, 19, 20, 21, 28, 29, 30, 31, 32, 33, Township 46 North, Range 25 West, and Sections 13, 14, 23, 24, 25, 26, 27, 34, 35, 36, Township 46 North, Range 26 West**, All of the Fifth Principal Meridian, in the City of Warrensburg, County of Johnson in the State of Missouri and being more particularly described as follows:

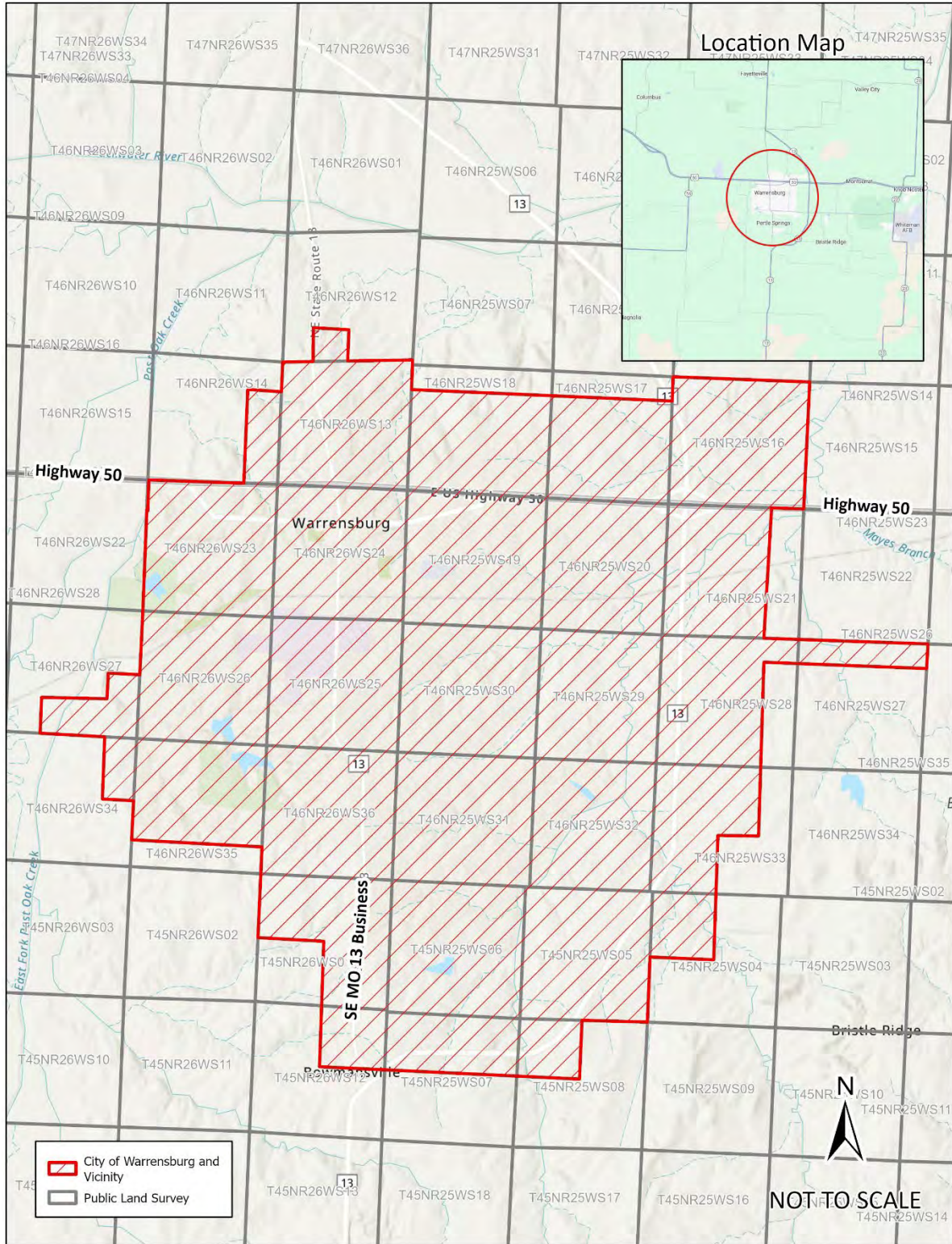
City of Warrensburg and Vicinity

Commencing at the Southwest Corner of the Northeast Quarter of **Section 12, Township 45 North, Range 26 West**; thence North, along the West line of said Quarter Section to the Northwest Corner thereof, being also the Southeast Corner of the Southwest Quarter of **Section 1**; thence continuing North, along the East line of said Quarter Section to the Northeast Corner thereof; thence West, along the North Line of said Quarter Section to the Northwest Corner thereof and the West Line of said **Section 1**; thence North, along the West Line of said **Section 1** to the Northwest Corner thereof, being also the Southeast Corner of the Southeast Quarter of the Southeast Quarter of **Section 35, Township 46 North, Range 26 West**; thence North, along the East Line of said **Quarter-Quarter Section** to the Northeast corner thereof; thence West, along the North Line of said **Quarter-Quarter Section** and it's West prolongation to the Northwest Corner of the Southwest Quarter of the Southwest Quarter of said **Section 35**, being also the Southeast Corner of the Northeast Quarter of the Southeast Quarter of **Section 34**; thence North, along the East Line of said **Quarter-Quarter Section** to the Northeast Corner thereof; thence West, along the North Line of said **Quarter-Quarter Section** to the Northwest Corner thereof, being also the Southwest Corner of the Southeast Quarter of the Northeast Quarter of said Section 34; thence North, along the West Line of said **Quarter-Quarter Section** and it's North prolongation to the North Line of said **Section 34**, being also the Southeast Corner of the Southwest Quarter of the Southeast Quarter of **Section 27**; thence West, along the South Line of said **Quarter-Quarter Section** and it's West prolongation to the Southwest Corner of the Southeast Quarter of the Southwest Quarter of said **Section 27**; thence North, along the West Line of said **Quarter-Quarter Section** to the Northwest Corner thereof; thence East, along the North Line of said **Quarter-Quarter Section** and it's East prolongation to the Southeast Corner of the Northwest Quarter of the Southeast Quarter of said **Section 27**; thence North, along the East Line of said **Quarter-Quarter Section** to the Northeast Corner thereof; thence East to the East Line of said **Section 27**; thence North to the Northeast Corner thereof, being also the Southwest Corner of **Section 23**; thence continuing North, along the West Line of said **Section 23** to the Northwest Corner thereof; thence East, along the North Line of said Section to the Southwest Corner of the Southeast Quarter of the Southeast Quarter of **Section 14**; thence North, along the West Line of said **Quarter-Quarter Section** and the North prolongation thereof to the Southwest Corner of the Northeast Quarter of the Northeast Quarter of said **Section 14**; thence East, along the South line of said **Quarter-Quarter Section** to the Southeast Corner thereof; thence North, along the East Line of said **Quarter-Quarter Section** to the Northeast Corner thereof, being also the Southwest Corner of **Section 12**; thence East, along the South Line of said Section to the Southwest Corner of the Southeast Quarter of the Southwest Quarter of said **Section 12**; thence North, along the West Line of said **Quarter-Quarter Section**

to the Northwest Corner thereof; thence East, along the North Line of said **Quarter-Quarter Section** to the Northeast Corner; thence South, along the East Line of said **Quarter-Quarter Section** to the Southeast Corner thereof, being on the South Line of said **Section 12**; thence East, along the South Line of said **Section 12** to the Southeast Corner thereof, being also the Northeast Corner of **Section 13**; thence South, along the East Line of said Section to the Southeast Corner of the Northeast Quarter of the Northeast Quarter of said **Section 13**, being also on the West Line of **Section 18, Township 46 North, Range 25 West**; thence South, along the West Line of said Section to the Southwest Corner of the Northwest Quarter of the Northwest Quarter of said **Section 18**; thence East, along the South Line of said **Quarter-Quarter Section** and the East prolongation to the Southeast Corner of the Northeast Quarter of the Northeast Quarter of said **Section 18**, being also the Southwest Corner of the Northwest Quarter of the Northwest Quarter of **Section 17**; thence East, along the South Line of said **Quarter-Quarter Section** and the East prolongation to the Southeast Corner of the Northeast Quarter of the Northeast Quarter of said **Section 17**, being also the Southwest Corner of the Northwest Quarter of the Northwest Quarter of **Section 16**; thence North, along the West Line of said **Quarter-Quarter Section** to the Northwest Corner thereof, being the Northwest Corner of said **Section 16**; thence East, along the North Line of said Section to the Northeast Corner thereof; thence South, along the East Line of said Section to Southeast Corner thereof; thence West, along the South Line of said Section to the Southwest Corner of the Southeast Quarter of the Southeast Quarter of said **Section 16**, being also the Northwest Corner of the Northeast Quarter of the Northeast Quarter of **Section 21** thence South, along the West Line of said **Quarter-Quarter Section** and the South prolongation thereof to the Southwest Corner of the Southeast Quarter of the Southeast Quarter of said **Section 21**, thence East, along the South Line of said **Quarter-Quarter Section** to the Southeast Corner thereof, being also the Northwest Corner of **Section 27**; thence East, along the North Line of said **Section 27** to the Northeast Corner thereof; thence South, along the East Line of said Section to the Southeast Corner of the Northeast Quarter of the Northeast Quarter of said **Section 27**; thence West, along the South Line of said **Quarter-Quarter Section** and the West prolongation thereof to the Southwest Corner of the Northwest Quarter of the Northwest Quarter of said **Section 27**, being also the Northeast Corner of the Southeast Quarter of the Northeast Quarter of **Section 28**; thence West, along the North Line of said **Quarter-Quarter Section** to the Northwest Corner thereof; thence South, along the West Line of said **Quarter-Quarter Section** and the South prolongation thereof to the Southwest Corner of the Southeast Quarter of the Southeast Quarter of said **Section 28**, being also the Northwest Corner of the Northeast Quarter of the Northeast Quarter of **Section 33**; thence South, along the West Line and the South prolongation thereof to the Northeast Corner of the Northwest Quarter of the Southeast Quarter of said **Section 33**; thence West, along the North Line of said **Quarter-Quarter Section** to the Northwest Corner thereof; thence South, along the West Line of said **Quarter-Quarter Section** and the South prolongation thereof to the Southwest Corner of the Southwest Quarter of the Southeast Quarter of said **Section 33**, being also the Northeast Corner of the Northwest Quarter of **Section 4, Township 45 North, Range 25 West**; thence South, along the East Line of said Quarter Section to the Southeast Corner thereof; thence West, along the South Line of said Quarter Section to the Southwest Corner thereof, being also the Northwest Corner of the Southwest Quarter of said **Section 4**; thence South, along the West Line of said Quarter Section to the Southwest Corner thereof, being also the Northeast Corner of the Northeast Quarter of **Section 8**; thence West, along the North Line of said Quarter Section to the Northwest Corner thereof; thence South, along the West Line of said Quarter Section to the Southwest Corner thereof, being also the Southeast Corner of the Northwest Quarter of the Northwest Quarter of said **Section**

8; thence South, along the East Line of said Quarter Section to the Southeast Corner thereof; thence West, along the South Line of said Quarter Section to the Southwest Corner thereof, being also the Southeast Corner of the Northeast Quarter of **Section 7**; thence continuing West, along the South Line of said Quarter Section and the West prolongation to the Southwest Corner of the Northwest Quarter of said **Section 7**, being also the Southeast Corner of the Northeast Quarter of **Section 12, Township 45 North, Range 26 West**; thence continuing West, along the South Line of said Quarter Section to the Southwest Corner thereof and the point of beginning, containing 636,392,609 square feet or 14,610 acres, more or less.

Appendix K2 City of Warrensburg and Vicinity – Tariff Map – Water



Legal Description

A tract of land in all or partially in, Fractional Section 5, 7, **Township 44 North, Range 9 West**, Sections 3, 4, 5, 6, 7, 8, 9, 10, 16, 17, 18, **Township 43 North, Range 10 West**, Sections 1, 2, 3, 4, 5, 6, 7, 8, 9, 10, 11, 12, 13, 14, 15, 16, 17, 18, 19, 20, 29, 30, 31, 32, 33 and 34, **Township 43 North, Range 11 West**, Sections 2, 3, 4, 5, 6, 7, 8, 9, 10, 11, 14, 15, 16, 17, 18, 19, 20 and 21, **Township 42 North, Range 11 West**, Sections 1 through 36, **Township 42 North, Range 12 West**, Sections 1 through 36, **Township 42 North, Range 13 West**, Sections 1 through 36, **Township 43 North, Range 12 West**, Fractional Sections 6, 7, 18, 19, 30 and 31, Sections 1, 2, 3, 4, 5, 8, 9, 10, 11, 12, 13, 20, 21, 22, 23, 24, 25, 26, 27, 28, 29, 32, 33, 34, 35 and 36, **Township 43 North, Range 13 West**, Sections 1, 2, 3, 4, 8, 9, 10, 11, 12, 13, 14, 15, 16, 17, 20, 21, 22, 23, 24, 25, 26, 27, 28, 29, 31, 32, 33, 34, 35 and 36, **Township 43 North, Range 14 West**, Sections 20, 21, 22, 23, 25, 26, 27, 28, 29, 32, 33, 34, 35 and 36, **Township 44 North, Range 11 West**, Sections 5, 6, 7, 8, 15, 16, 17, 18, 19, 20, 21, 22, 25, 26, 27, 28, 29, 30, 31, 32, 33, 34, 35 and 36, **Township 44 North, Range 12 West**, Fractional Sections 6, 7, 8, 9, 30 and 31, Sections 1, 2, 3, 4, 5, 8, 9, 10, 11, 12, 13, 14, 15, 16, 17, 20, 21, 22, 23, 24, 25, 26, 27, 28, 29, 32, 33, 34, 35 and 36, **Township 44 North, Range 13 West**, Sections 1, 2, 3, 10, 11, 12, 13, 14, 15, 21, 22, 23, 24, 25, 26, 27, 28, 33, 34, 35 and 36, **Township 44 North, Range 14 West**, Section 31, **Township 45 North, Range 11 West**, Fractional 17, 21, 22, 23, 26, 27, 28 , Sections 7, 8, 16, 17, 18, 19, 20, 21, 22, 23, 25, 26, 28, 29, 30, 31, 32, 33, 35 and 36, **Township 45 North, Range 12 West**, Fractional Sections 3, 4, 6, 7, 11, 12, 18, 19, 30 and 31, Sections 5, 8, 9, 10, 13, 14, 15, 16, 17, 20, 21, 22, 23, 24, 25, 26, 27, 28, 29, 32, 33, 34, 35 and 36, **Township 45 North, Range 13 West**, Sections 1, 11, 12, 13, 14, 23, 24, 25, 26, 27, 34, 35 and 36, **Township 45 North, Range 14 West**, Fractional Sections 17, 18, 20, 21, 28, 32 and 33 Sections 19, 29, 30 and 31, **Township 46 North, Range 13 West**, Fractional Section 13, Sections 24, 25 and 36, **Township 46 North, Range 14 West**, Cole County, Missouri and being more particularly described as follows:

Cole County

Beginning at the Southwest Corner of Fractional **Section 31, Township 42 North, Range 13 West**; thence North, along the West Line of said Section to the Northwest Corner thereof; being also the Southwest Corner of **Section 30**; thence North, along the West Line of said Section to the Northwest Corner thereof, being also the Southwest Corner of **Section 19**; thence continuing North, along the West Line of said Section to the Northwest Corner thereof, being also the Southwest Corner of **Section 18**; thence continuing North, along the West Line of said Section to the Northwest Corne thereof, being also the Southwest Corner of **Section 7**; thence continuing North, along the West Line of said Section to the Northwest Corner thereof, being also the Southwest Corner of **Section 6**; thence continuing North, along the West Line of said Section to the Northwest Corner thereof, being on the South Line of **Section 36, Township 43 North, Range 14 West**; thence West, along the South Line said Section to the Southwest Corner thereof, being also the Southeast Corner of **Section 35**; thence West, along the South Line of said Section to the Southwest Corner thereof, being also the Southeast Corner of **Section 34**; thence continuing West, along the South Line of said Section to the Southwest Corner thereof, being also the Southeast Corner of **Section 33**; thence continuing West, along the South Line of said Section to the Southwest Corner thereof, being also the Southeast Corner of **Section 32**; thence continuing West,

along the South Line of said Section to the Southwest Corner thereof; thence **North 13° 7' 47.47"E**, a distance of **116,845 feet** more or less and through **Township 43 North, Range 14 West, Township 44 North, Range 14 West, Township 45 North, Range 14 West and Section 13, Township 46 North, Range 14 West**, to the **Center** of the **Missouri River**; thence following the **Meanders** of said **Center of River**, South through **Fractional Sections 18, 17, 20, 21, 27, 28, 32, 33 and 35, Fractional Township 46 North, Range 13 West**, South and Southwest through the South Line of said **Fractional Township**, and East through **Sections 4, 3, 10, 11 and 12, Township 45 North, Range 13 West**, through **Fractional Sections 7, 18, 17, 16** and East, **Fractional Section 36, Township 45 North, Range 12 West**, thence South, through **Fractional Section 31, Township 45 North, Range 11 West**; thence South into **Township 45 North, Range 12 West** and along the East Lines of **Fractional Sections 23, 26 and 35**, 93,827 feet, more or less, to the Southeast prolongation of the Center of the discharge of **Grays Creek**; thence, along said Southeast prolongation and along the **Center** of said Creek, Northwest, 4,732 feet, more or less, to the North Line of said **Fractional Section 35**; thence West, along said Section to the Northwest Corner thereof, being also the Southeast Corner of **Fractional Section 27**; thence North, along the East Line of said **Fractional Section** to the Southeast Corner of the Northeast Quarter of the Southeast Quarter of said **Section 27**; thence West, along the South Line of said **Quarter-Quarter Section** to the Southwest Corner thereof; thence North, along the West Line of said **Quarter-Quarter Section** to the Northwest Corner thereof, being also the Southeast Corner of the Southwest Quarter of the Northeast Quarter of said **Fractional Section 27**; thence North, along the East Line of said **Quarter-Quarter Section** to the Northeast Corner thereof; thence West, along the North Line of said **Quarter-Quarter Section** and the West prolongation thereof to the Northwest Corner of the Southeast Quarter of the Northwest Quarter of said **Fractional Section 27**; South, along the West Line of said **Quarter-Quarter Section** and the South prolongation thereof to the Southeast Corner of the Northwest Quarter of the Southwest Quarter of said **Fractional Section 27**; thence West, along the South Line of said **Quarter-Quarter Section** to the Southwest Corner thereof, being also Northeast Corner of the Southeast Quarter of the Southeast Quarter of **Section 28**; thence West, along the North Line of said **Quarter-Quarter Section** to the Northwest Corner thereof; thence South, along the West Line of said **Quarter-Quarter Section** to the Southwest Corner thereof, being also the Northeast Corner of the Northwest Quarter of the Northeast Quarter of **Section 33**; thence South, along the East Line of said **Quarter-Quarter Section** and the South prolongation thereof to the Southeast Corner of the Southwest Quarter of the Northeast Quarter of said **Section 33**; thence West, along the South Line of said **Quarter-Quarter Section** to the Southwest Corner thereof, being also the Northwest Corner of the Northwest Quarter of the Southeast Quarter of said **Section 33**; thence South, along the West Line of said **Quarter-Quarter Section** and the South prolongation thereof to the South Line of said **Section 33**, being also on the North Line of **Fractional Section 4, Township 44 North, Range 12 West**; thence West, along said North Line to the Northwest Corner thereof, being also the Northeast Corner of **Fractional Section 5**; thence continuing West, along said North Line to the Northwest Corner of the Northeast Corner of said **Fractional Section 5**; thence South, along the West Line of said Quarter Section and the South prolongation thereof to the Southwest Corner of the Southeast Quarter of said **Section 5**, being also the Northeast Corner of the Northwest Quarter of **Section 8**; thence continuing South, along the East Line of said Quarter Section to the **North Line of Highway 50**; thence along said North Line, Southwest to the North prolongation of the East Line of the Southwest Quarter of the Northwest Quarter of said **Section 8**; thence South, along said North prolongation and the East Line of said **Quarter-Quarter Section**

to the Southeast Corner thereof; thence West, along the South Line of said **Quarter-Quarter Section** to the Southwest Corner thereof, being on the West Line of said **Section 8**; thence South, along said West Line to the Southwest Corner thereof, being also the Northeast Corner of the Northeast Quarter of **Fractional Section 18**; thence West along the North line of said Fractional Section to the Northwest Corner thereof; thence South, along the West Line of said Quarter Section and the South prolongation thereof to the Southwest Corner of the Southeast Quarter of said **Fractional Section 18**; thence East, along the South Line of said Quarter Section to the Southeast Corner thereof, being also the Northwest Corner of **Section 20**; thence South, along the West Line of said Section to the Southwest Corner of the Northwest Quarter of the Southwest Quarter of said **Section 20**; thence East, along the South Line of said Quarter Section and the East prolongation thereof to the Southeast Corner of the Northeast Quarter of the Southwest Quarter of said **Section 20**; thence North, along the East Line of said **Quarter-Quarter Section** to the Northeast Corner thereof, being also the Southwest Corner of the Southwest Quarter of the Northeast Quarter of said **Section 20**; thence East, along the South Line of said **Quarter-Quarter Section** to the Southeast Corner thereof; thence North, along the East Line of said **Quarter-Quarter Section** and the North prolongation thereof to the Northeast Corner of the Northwest Quarter of the Northeast Quarter of said **Section 20**; thence West, along the North Line of said **Quarter-Quarter Section** to the Northwest Corner thereof, being also the Southwest Corner of the Southeast Quarter of **Section 17**; thence North, along the West Line of said Quarter Section to the Northwest Corner thereof; thence East, along the North Line of said Quarter Section to the Northeast Corner thereof, being on the West Line of **Section 16**; thence South, along said West Line to the Southwest Corner of the Southwest Quarter of the Northwest Quarter of said **Section 16**; thence East, along the South Line of said **Quarter-Quarter Section** to the Southeast Corner thereof; thence North, along East Line of said **Quarter-Quarter Section** to the Northeast Corner thereof, being also the Northwest Corner of the Southeast Quarter of the Northwest Quarter of said **Section 16**; thence East, along the North Line of said **Quarter-Quarter Section** to the Northeast Corner thereof; thence South, along the East Line of said **Quarter-Quarter Section** to the Southeast Corner thereof, being also the Southwest Corner of the Southwest Quarter of the Northeast Quarter of said **Section 16**; thence East, along the South Line of said **Quarter-Quarter Section** to the Southeast Corner thereof; thence North, along the East Line of said **Quarter-Quarter Section** to the Northeast Corner thereof, being also the Northwest Corner of the Southeast Quarter of the Northeast Quarter of said **Section 16**; thence East, along the North Line of said **Quarter-Quarter Section** to the Northeast Corner thereof, being also the Northwest Corner of the Southwest Quarter of the Northwest Quarter of **Section 15**; thence East, along the North Line of said **Quarter-Quarter Section** and the East prolongation thereof to the Northeast Corner of the Southeast Quarter of the Northwest Quarter of said **Section 15**; thence South, along the East Line of said **Quarter-Quarter Section** to the Southeast Corner thereof, being also the Northeast Corner of the Southwest Quarter of said **Section 15**; thence South, along the East Line of said Quarter Section to the Southeast Corner thereof, being on the North Line of **Section 22**; thence West, along said North Line to the Northeast Corner of the Northwest Quarter of said **Section 22**; thence South, along the East Line of said Quarter Section to the Southeast Corner thereof, being also the Northwest Corner of the Southeast Quarter of said Section 22' thence East, along the North Line of said Quarter Section to the Northeast Corner thereof; thence South, along the East Line of said Quarter Section to the Southeast Corner thereof, being also the Northwest Corner of **Section 26**; thence East, along the North Line of said Section to the Northwest Corner of the Northeast Quarter of the Northeast Quarter of said **Section 26**; thence South, along the West Line of said **Quarter-Quarter Section**

and the South prolongation thereof to the Southwest Corner of the Northeast Quarter of the Southeast Quarter of said **Section 26**; thence East, along the South Line of said **Quarter-Quarter Section** to the Southeast Corner thereof; thence East, along the East prolongation of said South Line to the **Center of Moreau River**; thence following the **Meanders of said Center of River**, Northeast and East, 2,600 feet more or less to the East Line of the Southwest Quarter of **Section 25**; thence North, along said East Line to the Northeast Corner thereof, being also the Southeast Corner of the Southeast Quarter of the Northwest Quarter of said **Section 25**; thence West, along the South Line of said **Quarter-Quarter Section** to the Southwest Corner thereof; thence North, along the West Line of said **Quarter-Quarter Section** to the Northwest Corner thereof, being also the Southeast Corner of the Northwest Quarter of Northwest Quarter of said **Section 25**; thence West, along the South Line of said **Quarter-Quarter Section** to the Southwest Corner thereof; thence North, along the West Line of said **Quarter-Quarter Section** to the **Center of Route B**; thence along said **Center**, East, Southeast and South, through **Sections 25 and 30**, to the South Line of **Section 30**; thence East, along said South Line to the Southeast Corner thereof; thence North, along the East Line of said Section to the Northeast Corner thereof; being also the Southwest Corner of **Section 20**; thence East, along the South Line of said Section to the Southwest Corner of the Southeast Quarter of the Southwest Quarter of said **Section 20**; thence North, along the West Line of said **Quarter-Quarter Section** and the North prolongation thereof to the Northwest Corner of the Northeast Quarter of the Southwest Quarter of said **Section 20**; thence East, along the North Line of said **Quarter-Quarter Section** and the East prolongation thereof to the Northeast Corner of the Southeast Quarter of said **Section 20**, being also on the West Line of **Fractional Section 21**; thence continuing East, along the East prolongation of the North Line of the Southeast Quarter of said Section 20 through Section 21 to the West Line of **Fractional Section 22**; thence South, along said West Line to the **Center of Highway 50**; thence, Southeast, along said **Center of Highway** and through **Sections 22, 23 and 26** to the East Line of said **Section 26** thence South, along said East Line to the **Center of Liberty Road**; thence along said **Center**, East and Southeast to the West prolongation of the South Line of the Northeast Quarter of **Section 25**; thence East, along said prolongation and the South Line of said Quarter Section to the Southeast Corner thereof, being also on the West Line of **Section 30**; thence North, along the West Line of said Section to the Southwest Corner of the Northwest Quarter of said **Section 30** thence East, along the South Line of said Quarter Section to the Southeast Corner thereof; thence North, along the East Line of said Quarter Section to the **Center of Forrest Hill Road**; thence along said Center, Northeast and East to the **Center of Route J**, located in **Section 29**; thence along said **Center of Route J**, Northeast through **Fractional 20** to the North prolongation of the East Line of **Section 29**; thence North, along said North prolongation to the **Center of the Missouri River**; thence following the **Meanders of said Center of River**, Northeast 31,764 feet more or less to the East Line of **Section 5, Township 44 North, Range 9 West**; thence along the **Center of the Meanders of now Osage River**, Southwest, South, through **Fractional Section 5, 6, Township 44 North, 9 West, Sections 12, 13, 14, 15, 21, 28, 33 and 34, Township 44 North, Range 10 West, Sections 3, 10, 15, 16, 17 and 18, Township 43 North, Range 10 West**; thence continuing West, through **Sections 24, 23, 22, 16, 17, 20, 29, 33 and 34, Township 43 North, Range 11 West**; thence continuing, Southeast, through **Sections 2, 3, 11, 14, 15, 16 21, 20 and 19 Southwest, Through Township 42 North, Range 11 West**, 160,509 feet, more or less to the discharge of Profits Creek; thence West, along the Meanders of the Center of said Creek, through **Sections 12 and 20**, 7,605 feet, more or less to the East Line of **Section 24, Township 42 North, Range 12 West**; thence South, along said East Line to the Southeast Corner thereof, being also the Northeast Corner of

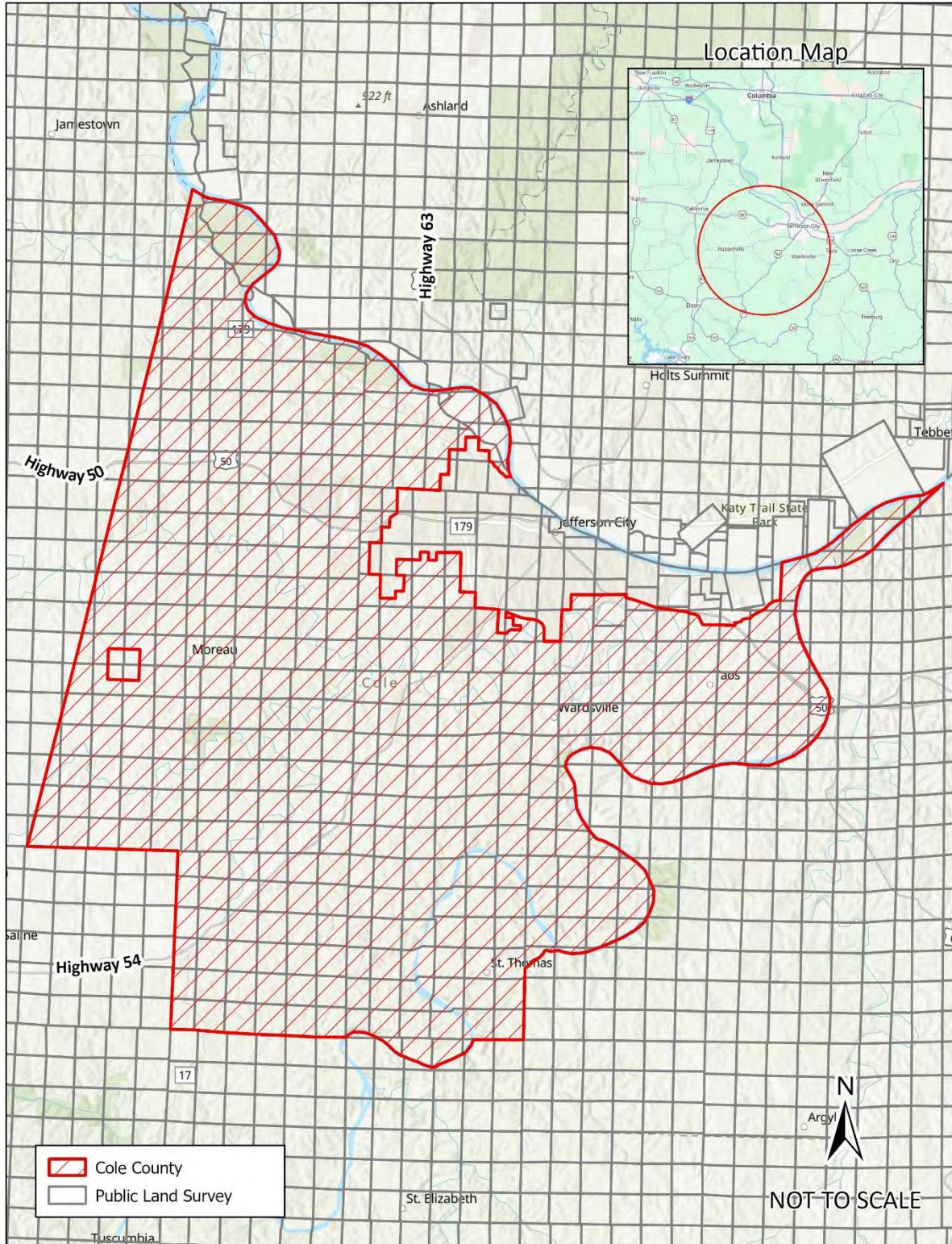
Section 25; thence continuing South, along the East Line of said Section to the Southeast Corner thereof, being also the Northeast Corner of **Section 36**; thence South, along the East Line of said Section to the Southeast Corner thereof; thence West, along the South Line of said Section to the Southwest Corner thereof, being also the Southeast Corner **Section 35**; thence continuing West, along said South Line to the **Center of the Osage River**; thence following along the Meanders of said **Center of River**, Southwest, West and Northwest, through **Sections 2, 3, 4 and 5, Township 41 North, Range 12 West** and thence Northwest through **Sections 32 and 31, Township 42 North, Range 12 West**, 26,331 feet, more or less to the South Line of **Section 36 Township 42 North, Range 13 West**; thence West, along the South Line of said **Section 36** to the Southwest Corner thereof, being also the Southeast Corner of **Section 35**; thence continuing West, along the South Line of said Section to the Southwest Corner thereof, being also the Southeast Corner of **Section 34**; thence continuing West, along the South Line of said Section to the Southwest Corner thereof, being also the Southeast Corner of **Section 33**; thence continuing West, along the South Line of said Section to the Southwest Corner thereof, being also the Southeast Corner of **Section 32**; thence continuing West, along the South Line of said Quarter Section to the Southwest Corner thereof, being also the Southeast Corner of **Fractional Section 31**; thence continuing West, along the South Line of said **Fractional Section** to the Southwest Corner thereof and the POINT OF BEGINNING, containing 10,053,077,998 square feet or 230,787 acres, more or less.

A tract of land located in part or all of Sections 1 and 2, Township 43 North, Range 14 West and 34 and 35, Township 44 North, Range 14 West, of the Fifth Principal Meridian, Cole County, Missouri and is more particularly described as follows:

Exception of Russellville

Beginning at the Northwest Corner of the Southeast Quarter of **Section 34, Township 44 North, Range 14 West**; thence East, along the North Line of said Quarter Section to the Northeast Corner thereof, being also the Northwest Corner of the Southwest Quarter of **Section 35**; thence continuing East, along the North Line of said Quarter Section to the Northeast Corner thereof; thence South, along the East Line of said Quarter Section to the Southeast Corner thereof, being also the Northeast Corner of the Northwest Quarter of **Section 2, Township 43 North, Range 14 West**; thence South, along the East Line of said Quarter Section to the Southeast Corner thereof; thence West, along the South Line of said Quarter Section to the Southwest Corner thereof, being also the Southeast Corner of the Northeast Quarter of **Section 3**; thence continuing West, along the South Line of said Quarter Section to the Southwest Corner thereof; thence North, along the West Line of said Quarter Section to the Northwest Corner thereof, being also the Southwest Corner of the Southeast Quarter of **Section 34, Township 44 North, Range 14 West**; thence continuing North, along the West Line of said Quarter Section to the Northwest Corner thereof and the Point of Beginning, containing 284,617,

Appendix L2 Cole County – Tariff Map – Sewer



Legal Description

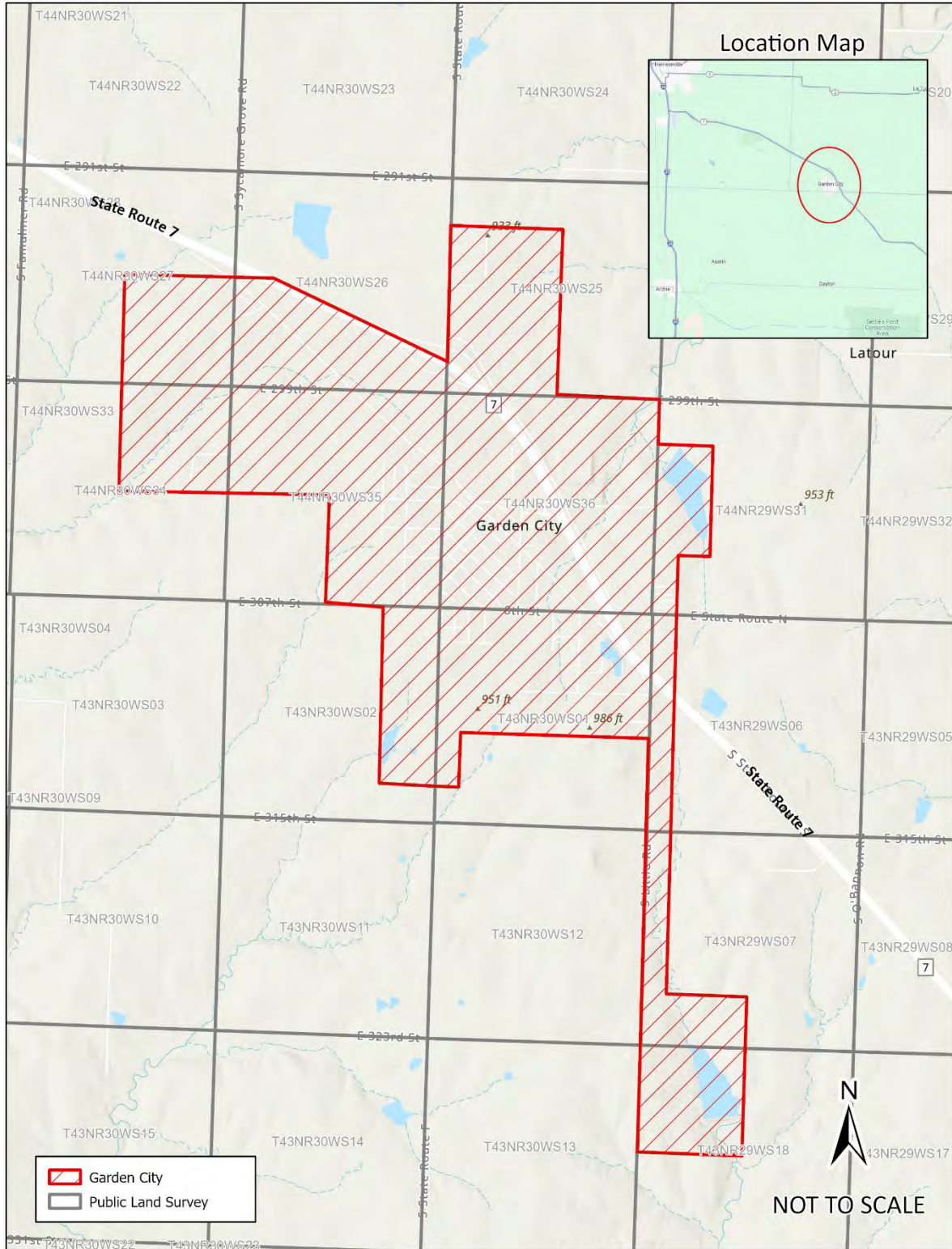
A tract of land in part of **Section 6, 7 and 18, Township 43 North, Range 29 West** and **Section 31, Township 44 North, Range 29 West** and in **Sections 1 and 2, Township 43 North, Range 30 West** and **Sections 25, 26, 27, 34, 35 and 36, Township 44 North, Range 30 West**, Cass County, Missouri and being more particularly described as follows:

Garden City

Beginning at the Northwest Corner of the Southeast Quarter of **Section 27, Township, Township 44 North, Range 30 West**; thence East, along the North Line of said Southeast Quarter to the Northeast Corner thereof, being also the Northwest Corner of the Southwest Quarter of **Section 26**; thence East, along the North Line of said Quarter Section to its intersection with the Northeast Line of Highway 7; thence Southeast, along said Northeast Line to its intersection with the East Line of said **Section 26**, being also the West Line of **Section 25**; thence North, along the West Line of said Section to the Northwest Corner of the Northwest Quarter of the Southwest Quarter of the Northwest Quarter of said **Section 25**; thence East, along the North Line of said **Quarter-Quarter Section** and its East prolongation to the Northeast Corner of the Southeast Quarter of the Northwest Quarter of said **Section 25**; thence South, along the East Line of said **Quarter-Quarter Section** and its South prolongation to the Southwest Corner of the Southeast Quarter of said **Section 25**; thence East, along the South Line of said Quarter Section to the Southeast Corner of said **Section 25**, being also the Northwest Corner of the Northwest Quarter of the Northwest Quarter **Section 31, Township 44 North, Range 29 West**; thence South, along the West Line of said **Quarter-Quarter Section** to the Southwest Corner thereof; thence East, along the South Line of said **Quarter-Quarter Section** to the Southeast Corner thereof, being also the Northeast Corner of the Southwest Quarter of the Northwest Quarter of said **Section 31**; thence South, along the East Line of said **Quarter-Quarter Section** and its South prolongation to the Southeast Corner of the Northwest Quarter of the Southwest Quarter; thence West, along the South Line of said **Quarter-Quarter Section** to the Southeast Corner of the West Half of said **Quarter-Quarter Section**; thence South, and parallel to said West Line to the South Line of said **Section 31**, being also the Northeast Corner of the West Half of the Northwest Quarter of the Northwest Quarter of **Section 6, Township 43 North, Range 29 West**; thence South, along the East Line of said West Half and its South prolongation to the South Line of **Section 6**; thence continuing South, along said prolongation to the North Line of the Southwest Quarter of the Southwest Quarter of **Section 7**; thence East, along the North Line of said Quarter-Quarter Section and its East prolongation to the Northeast Corner of the Southeast Quarter of the Southeast Quarter of said **Section 7**; thence South, along the East Line of said Quarter-Quarter Section to the Southeast Corner thereof, being also the Northeast Corner of the Northwest Quarter of **Section 18**; thence West, along the South Line of said Quarter Section to the Southwest Corner thereof; thence North, along the West Line of said Quarter Section and its North prolongation the Northeast Corner of the Southeast Quarter of **Section 1, Township 43 North, Range 30 West**; thence West, along the North Line of said Quarter Section and its West prolongation to the Northeast Corner of the Northwest Quarter of the Southwest Quarter of said **Section 1**; thence South, along the East Line of said **Quarter-Quarter Section** to the Southeast Corner thereof; thence West, along the South Line of said

Quarter-Quarter Section to the Southwest Corner thereof, being also the Southeast Corner of the Northeast Quarter of the Southeast Quarter of **Section 2**; thence, continuing West, along the South Line of said **Quarter-Quarter Section** to the Southwest Corner thereof; thence North, along the West Line of said **Quarter-Quarter Section** and its North prolongation to the Northwest Quarter of the Northeast Quarter of said **Section 2**; thence West, along the North Line of said **Quarter-Quarter Section** to the Northwest Corner thereof, being also the Southeast Corner of the Southwest Quarter of **Section 35, Township 44 North, Range 30 West**; thence North, along the East Line of said Quarter Section to the Northeast Corner thereof; thence West, along the North Line of said Quarter Section to the Northwest Corner thereof, being also the Southeast Corner of the Northeast Quarter of **Section 34**; thence West, along the South Line of said Quarter Section to the Southwest Corner thereof; thence North, along the West Lin of said Quarter Section to the Northwest Corner thereof, being also the Southwest Corner of the Southeast Quarter of **Section 27**; thence North, along the West Line of said Quarter Section to the Northwest Corner thereof and the POINT OF BEGINNING, containing 125,498,311

Appendix M2 Garden City – Tariff Map – Sewer



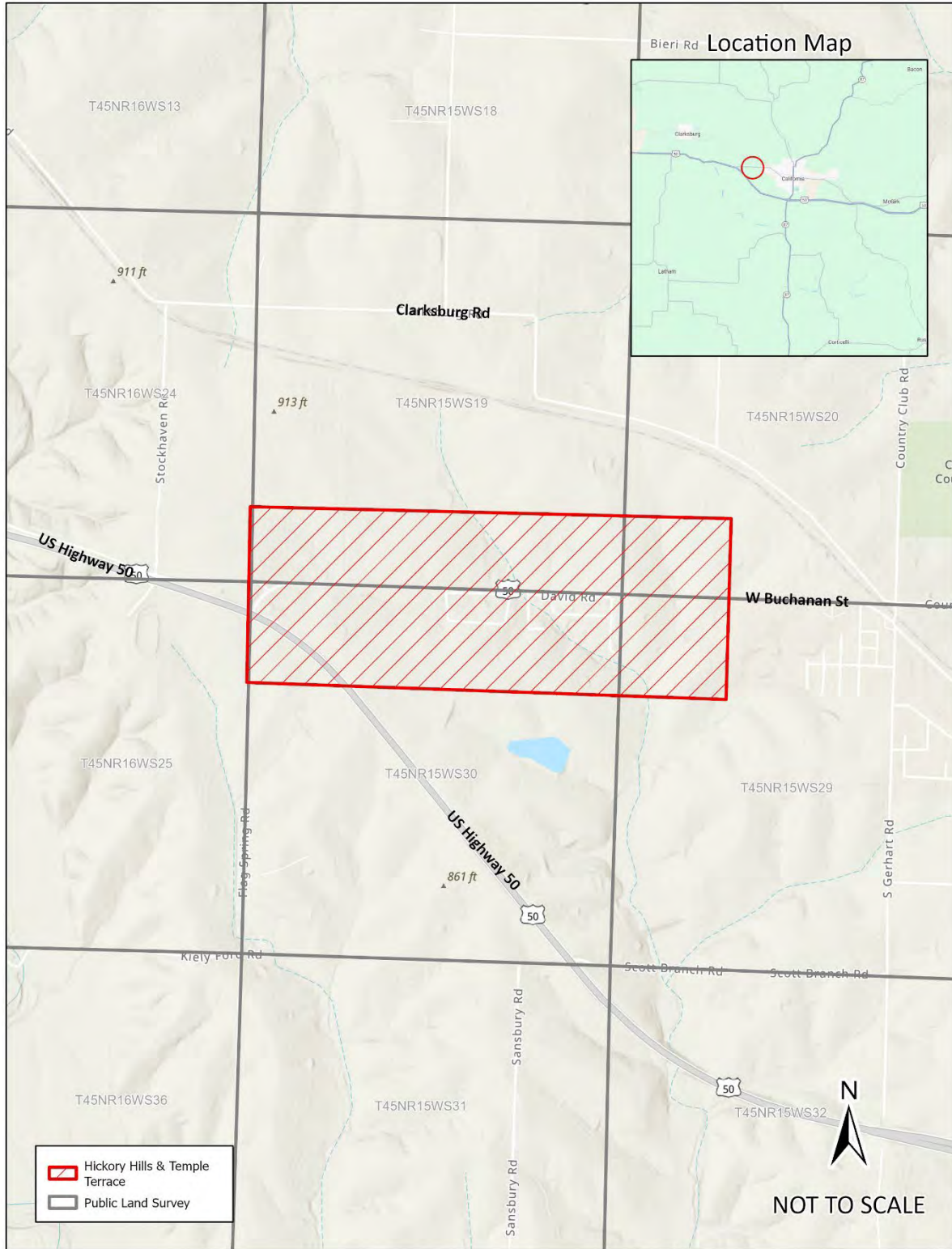
Legal Description

A tract of land in Part of **Sections 19, 20, 29 and 30, Township 45 North, Range 15 West**, in the City of California, Moniteau County, Missouri and being more particularly described as follows:

Hickory Hills and Temple Terrace

Beginning at the Southwest Corner of the Northwest Quarter of the Northwest Quarter of **Section 30, Township 45 North, Range 15 West**; thence North to the Northwest Corner thereof, being also the Southwest Corner of the Southwest Quarter of the Southwest Quarter of **Section 19**; thence North, along the West Line of said **Quarter-Quarter Section** to the Northwest Corner thereof; thence East, along the North Line of said **Quarter-Quarter Section** and its East prolongation to the Northeast Corner of the Southeast Quarter of the South East Quarter of **Section 19**, being also the Northwest Corner of the Southwest Quarter of the Southwest Quarter of **Section 20**; thence East, along the North Line of said **Quarter-Quarter Section** to the Northeast Corner thereof; thence South, along the East Line of said **Quarter-Quarter Section** to the Southeast Corner thereof, being also the Northeast Corner of the Northwest Quarter of the Northwest Quarter of **Section 29**; thence South, along the East Line of said **Quarter-Quarter Section** to the Southeast Corner thereof; thence West, along the South Line of said **Quarter-Quarter Section** to the Southwest Corner thereof, being also the Southeast Corner of the Northeast Quarter of the Northeast Quarter of **Section 30**; thence continuing West, along the South Line of said **Quarter-Quarter Section** and its West prolongation to the Southwest Corner of the Northwest Quarter of the Northwest Quarter of said **Section 30** and the POINT OF BEGINNING Containing 17,564,132 Square Feet or 403 Acres more or less.

Appendix N2 Hickory Hills & Temple Terrace – Tariff Map – Sewer



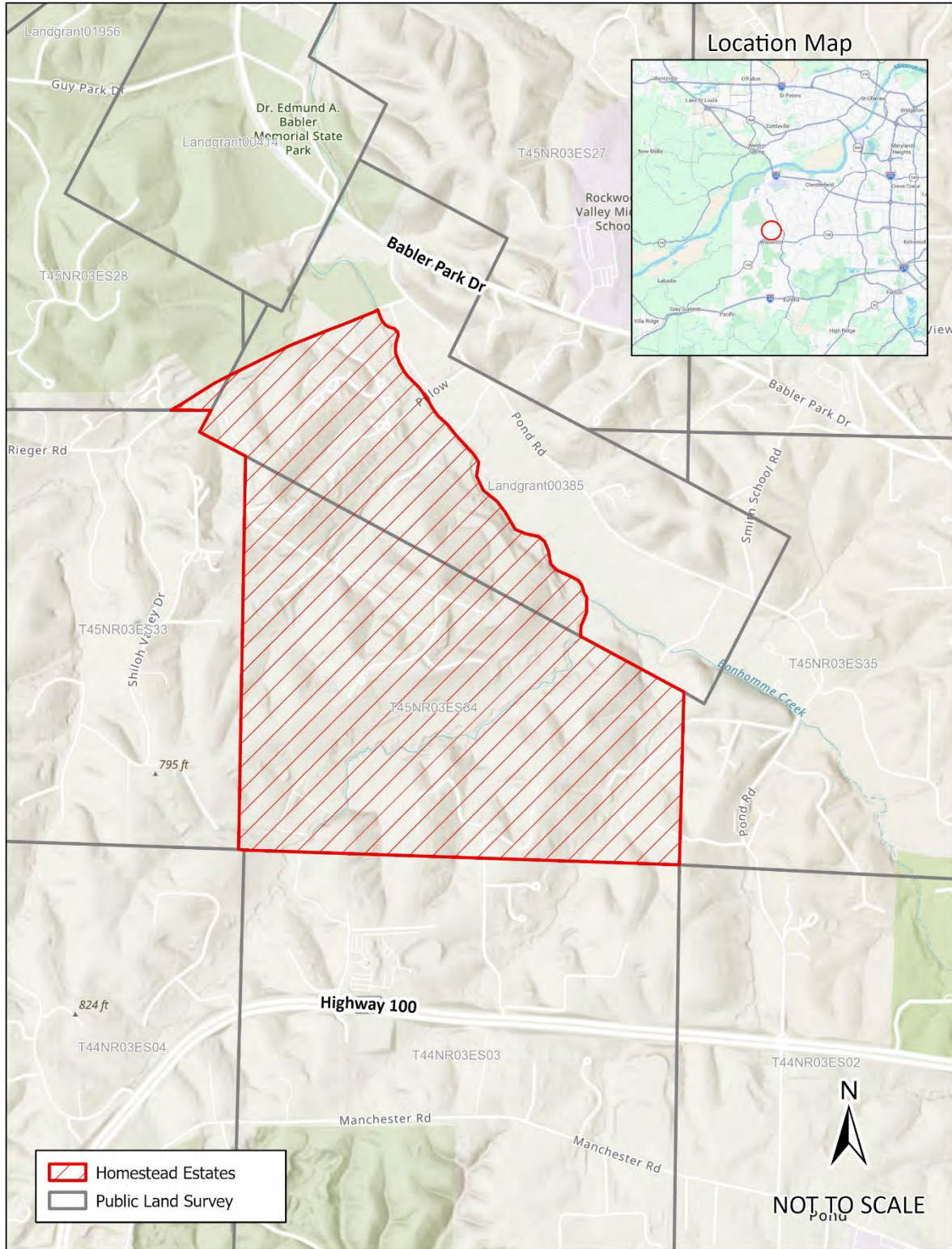
Legal Description

A tract of land in **U.S. Survey 385** and **Sections 28, 33 and 34, Township 45 North, Range 3 East**, St. Louis County, Missouri and being more particularly described as follows:

Homestead Estates

Beginning at the Southeast Corner of **Fractional Section 34, Township 45 North, Range 3 East**; thence West, along the South Line of said **Fractional Section** to the Southwest Corner thereof; thence North, along the West Line of said **Fractional Section** to the South Line of **U.S. Survey 385**; thence, along said **U.S Survey Line**, Northwest to the Northwest Corner thereof; thence continuing along said **U.S. Survey Line**, Northeast to the North Line of **Fractional Section 33**; thence West, along the North Line of said **Fractional Section** to the **Center of Rieger Road**; thence, along said Center of said Road, Northeast and thru **Fractional Section 28** and **U.S Survey 385** to the **Center of Bonhomme Creek**; thence following the Meanders of the Center of said Creek, Southeast and South, 5,443 feet, more or less, to the South Line of said **U.S. Survey 385**; thence Southeast, along said South Line to the East Line of said **Fractional Section 34**; thence South, along said East Line to the Southeast Corner thereof and the POINT OF BEGINNING, containing 24,706,270 square feet or 567 acres, more or less.

Appendix O2 Homestead Estates – Tariff Map – Sewer



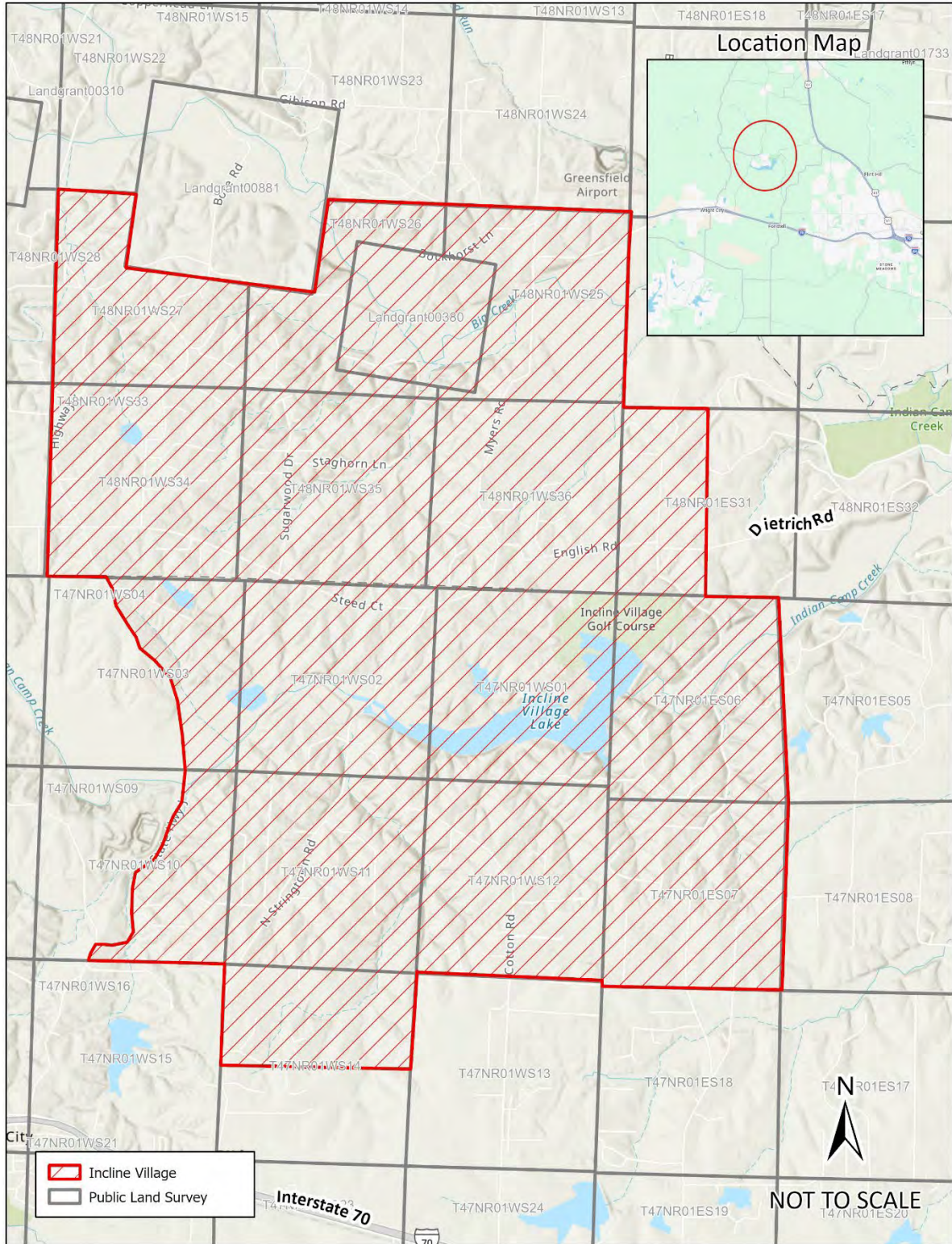
Legal Description

A tract of land being in parts or all of **Sections 6, 7, Township 47 North, Range 1 East, Section 31, Township 48 North, Range 1 East, Sections 1, 2, 3, 10, 11, 12 and 14, Township 47 North, Range 1 West and Sections 25, 26, 27, 34, 35 and 36, Township 48 North, Range 1 West** All of the Fifth Principal Meridian, in the counties of Warren, Lincoln and St. Charles, in the State of Missouri and being more particularly described as follows:

Incline Village

Beginning at the Northwest Corner of **Section 27, Township 48 North, Range 1 West**; thence East, along the North Line of said Section to the West Line of **U.S. Survey 881**; thence South, along said West Line to the Southwest Corner thereof; thence East, along the South Line of said **U.S. Survey** to the Southeast Corner thereof; thence North, along the East Line of said **U.S. Survey** to the North Line of **Section 26**; thence East, along said North Line to the Northeast Corner thereof, being also the Northwest Corner of **Section 25**; thence East, along the North Line of said Section to the Northeast Corner thereof; thence South, along the East Line of said Section to the Southeast Corner thereof; thence continuing South to the Northwest Corner of **Section 31, Township 48 North, Range 1 East**; thence East, along the North Line of said Section to the Northeast Corner of the Northwest Quarter of said **Section 31**; thence South, along the East Line of said Quarter Section and the South prolongation thereof to the Southwest Corner of the Southeast Quarter of said **Section 31**; thence East, along the South Line of said Quarter Section to the Northeast Corner of **Section 6, Township 47 North, Range 1 East**; thence South, along the East Line of said Section to the Southeast Corner thereof, being also the Northeast Corner of **Section 7**; thence continuing South, along the East Line of said Section the Southeast Corner thereof; thence West, along the South Line of said Section to the Southwest Corner thereof; Thence North, along the West Line of said Section to the Southeast Corner of **Section 12, Township 47 North, Range 1 West**; thence West, along the South Line of said Section to the South Corner thereof, being also the Northeast Corner of **Section 14**; thence South, along the East Line of said Section to the Southeast Corner of the Northeast Quarter of said **Section 14**; thence West, along the South Line of said Quarter Section and the West prolongation to the Southwest Corner of the Northwest Quarter of said **Section 14**; thence North, along the West Line of said Quarter Section to the Northwest Corner thereof, being also the Northeast Corner of **Section 15**; thence West, along the North Line of said Section to the **Center of State Highway J**; thence, along said Center Line, Northeast, North and Northwest and thru **Sections 10 and 3** to the North Line of said **Section 3**, being also on the South Line of **Section 34, Township 48 North, Range 1 West**; thence West, along the South Line of said Section to the Southwest Corner thereof; thence North, along the West Line of said Section to the Northwest Corner thereof, being also the Southwest Corner of **Section 27**; thence North, along the West Line of said Section to the Northwest Corner thereof and the POINT OF BEGINING, containing 382,792,795 square feet or 8,788 acres, more or less.

Appendix P2 Incline Village – Tariff Map – Sewer



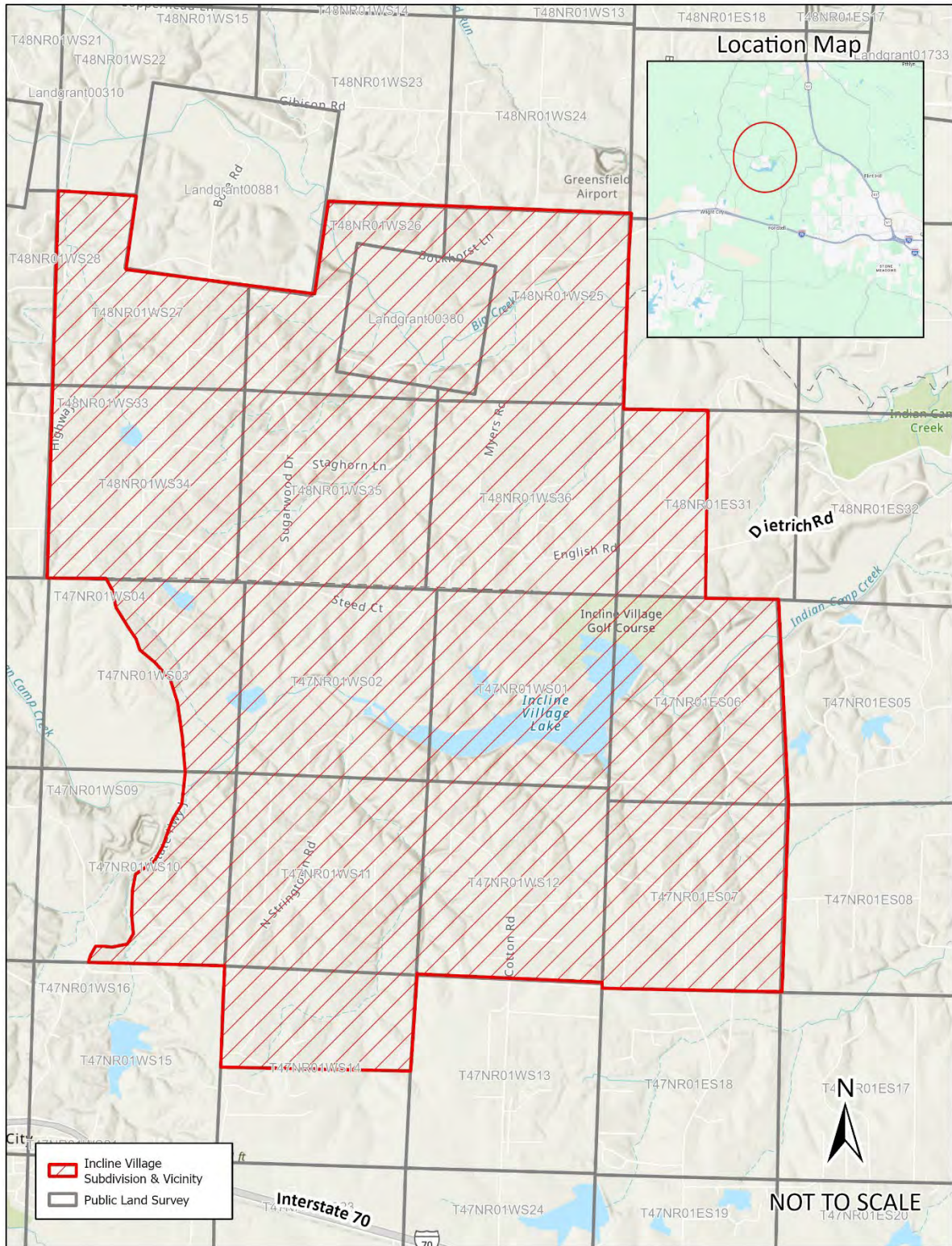
Legal Description

A tract of land being in parts or all of **Sections 6, 7, Township 47 North, Range 1 East, Section 31, Township 48 North, Range 1 East, Sections 1, 2, 3, 10, 11, 12 and 14, Township 47 North, Range 1 West and Sections 25, 26, 27, 34, 35 and 36, Township 48 North, Range 1 West** All of the Fifth Principal Meridian, in the counties of Warren, Lincoln and St. Charles, in the State of Missouri and being more particularly described as follows:

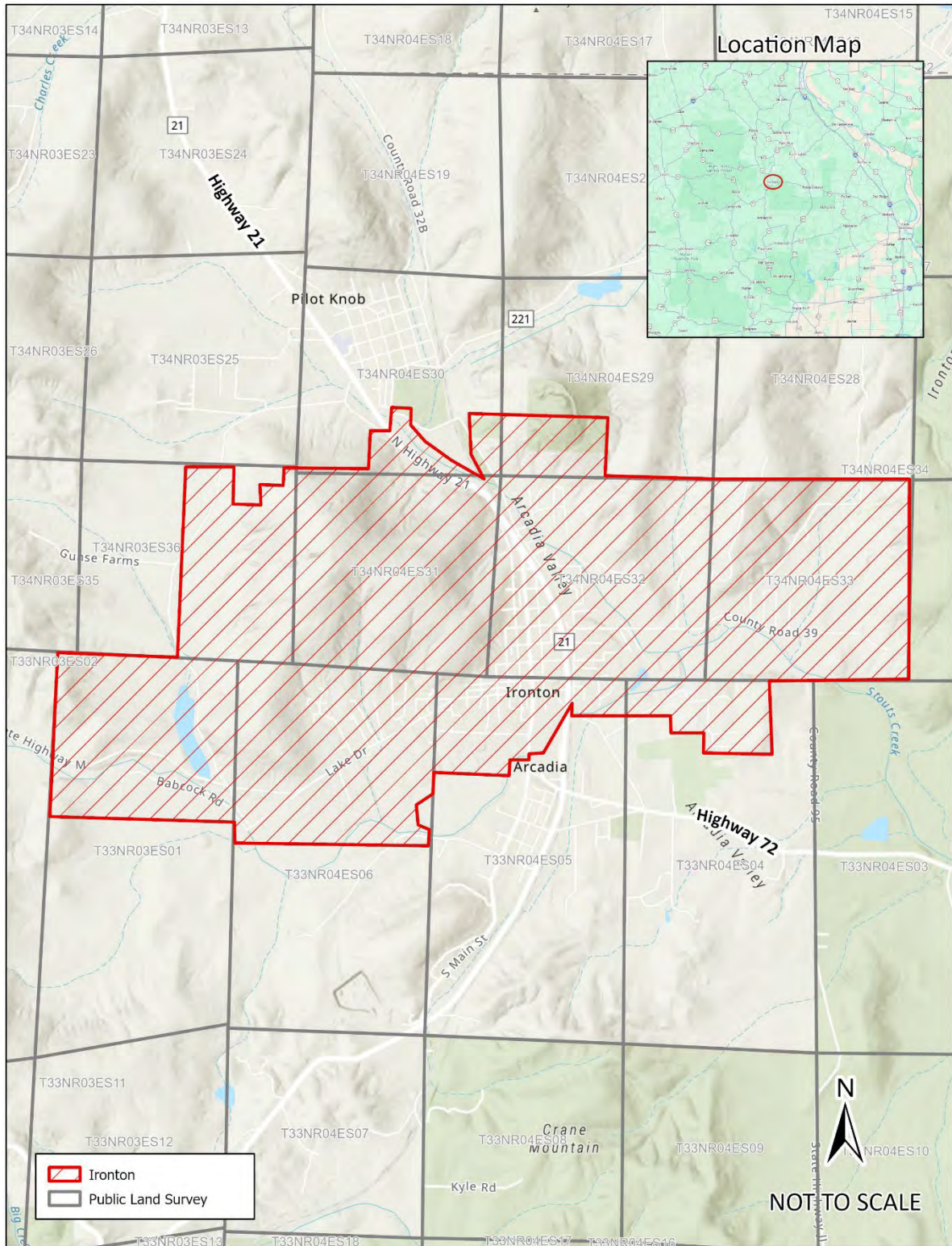
Incline Village Subdivision & Vicinity

Beginning at the Northwest Corner of **Section 27, Township 48 North, Range 1 West**; thence East, along the North Line of said Section to the West Line of **U.S. Survey 881**; thence South, along said West Line to the Southwest Corner thereof; thence East, along the South Line of said **U.S. Survey** to the Southeast Corner thereof; thence North, along the East Line of said **U.S. Survey** to the North Line of **Section 26**; thence East, along said North Line to the Northeast Corner thereof, being also the Northwest Corner of **Section 25**; thence East, along the North Line of said Section to the Northeast Corner thereof; thence South, along the East Line of said Section to the Southeast Corner thereof; thence continuing South to the Northwest Corner of **Section 31, Township 48 North, Range 1 East**; thence East, along the North Line of said Section to the Northeast Corner of the Northwest Quarter of said **Section 31**; thence South, along the East Line of said Quarter Section and the South prolongation thereof to the Southwest Corner of the Southeast Quarter of said **Section 31**; thence East, along the South Line of said Quarter Section to the Northeast Corner of **Section 6, Township 47 North, Range 1 East**; thence South, along the East Line of said Section to the Southeast Corner thereof, being also the Northeast Corner of **Section 7**; thence continuing South, along the East Line of said Section the Southeast Corner thereof; thence West, along the South Line of said Section to the Southwest Corner thereof; Thence North, along the West Line of said Section to the Southeast Corner of **Section 12, Township 47 North, Range 1 West**; thence West, along the South Line of said Section to the South Corner thereof, being also the Northeast Corner of **Section 14**; thence South, along the East Line of said Section to the Southeast Corner of the Northeast Quarter of said **Section 14**; thence West, along the South Line of said Quarter Section and the West prolongation to the Southwest Corner of the Northwest Quarter of said **Section 14**; thence North, along the West Line of said Quarter Section to the Northwest Corner thereof, being also the Northeast Corner of **Section 15**; thence West, along the North Line of said Section to the **Center of State Highway J**; thence, along said Center Line, Northeast, North and Northwest and thru **Sections 10 and 3** to the North Line of said **Section 3**, being also on the South Line of **Section 34, Township 48 North, Range 1 West**; thence West, along the South Line of said Section to the Southwest Corner thereof; thence North, along the West Line of said Section to the Northwest Corner thereof, being also the Southwest Corner of **Section 27**; thence North, along the West Line of said Section to the Northwest Corner thereof and the POINT OF BEGINING, containing 382,792,795 square feet or 8,788 acres, more or less.

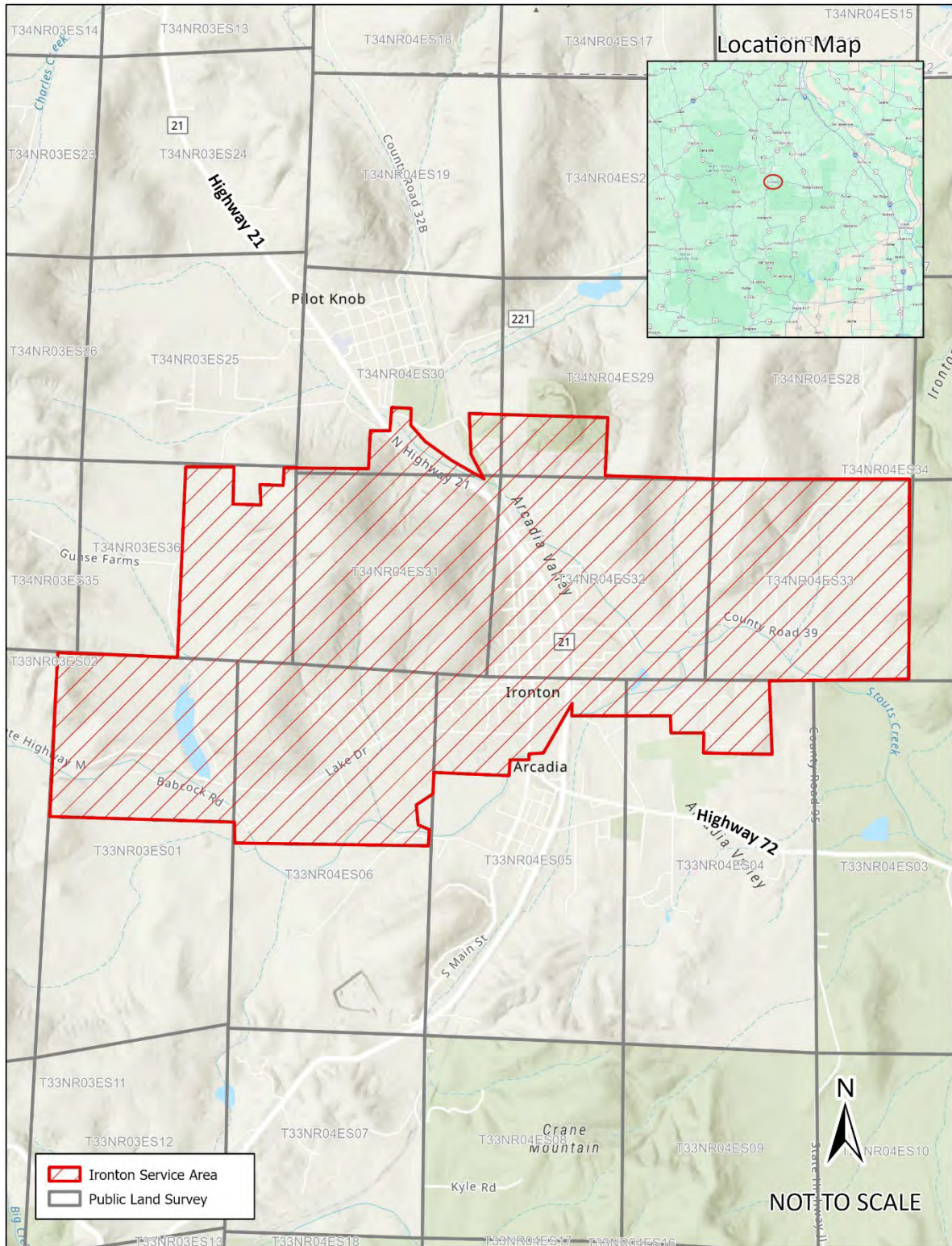
Appendix Q2 Incline Village Subdivision & Vicinity – Tariff Map – Water



Appendix R1 Ironton – Tariff Map – Sewer



Appendix S1 Ironton Service Area – Tariff Map – Water



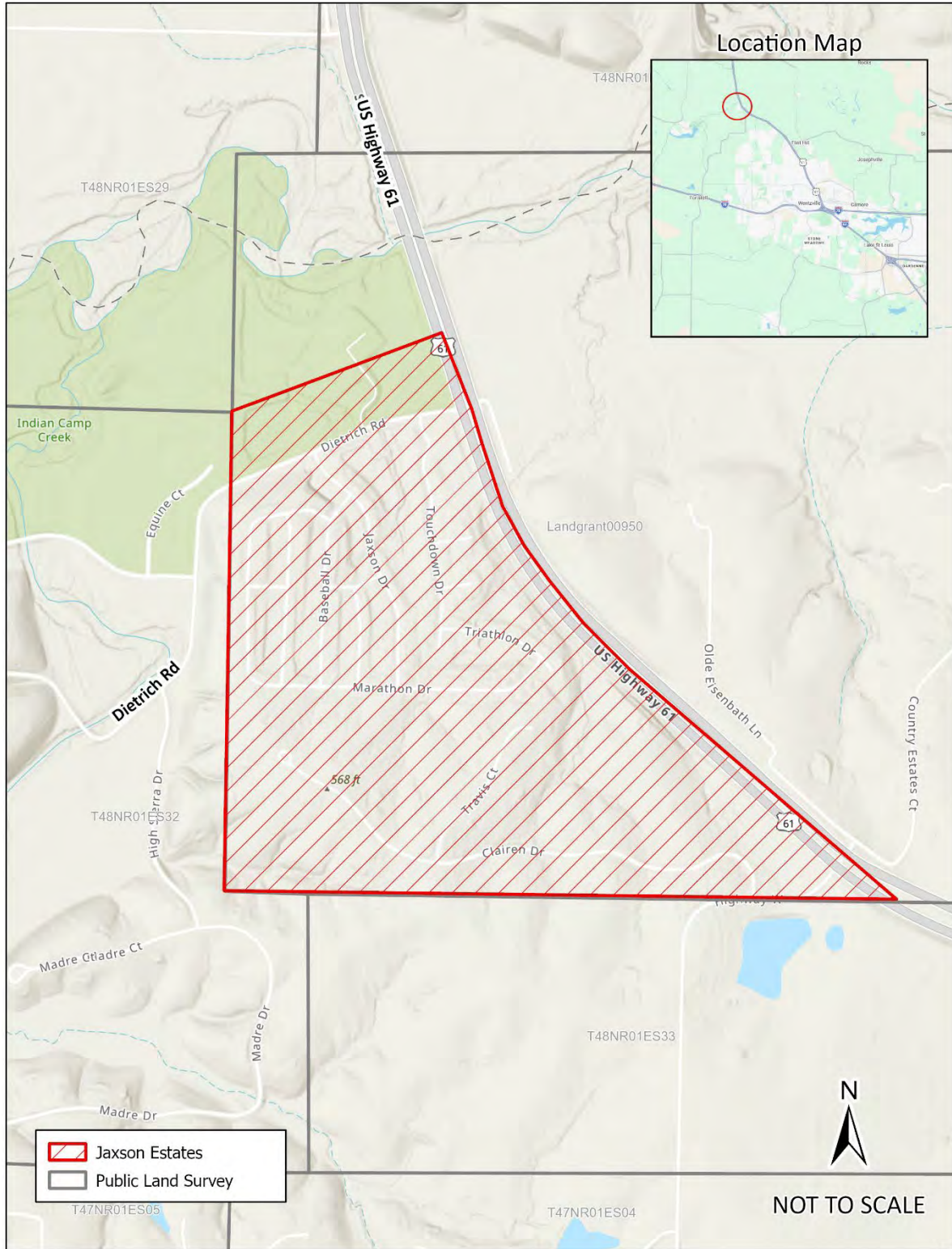
Legal Description

A tract of land in U.S. Survey 950, **Township 48 North, Range 1 East**, St. Charles County, Missouri and being more particularly described as follows:

Jaxson Estates

Beginning at the intersection of the West Line of **U.S. Survey 950** and the Southeast Corner of **Fractional Section 29, Township 48 North, Range 1 East**; thence leaving said West Line in a Northeast Direction to a perpendicular intersection with the Center Line of Highway 61; thence, along said Center of Highway 61, Southeast to the South Line of said **U.S. Survey 950**; thence West, along the South Line of said **U.S. Survey** to the Southwest Corner thereof, being also on the **East Line of Fractional Section 32**; thence North, along the West Line of said U.S. Survey and Fractional Section to the Northeast Corner thereof, being also the Southeast Corner of said **Fractional Section 29** and the POINT OF BEGINNING, containing 10,445,441 square feet or 240 acres, more or less.

Appendix T2 Jaxson Estates – Tariff Map – Sewer



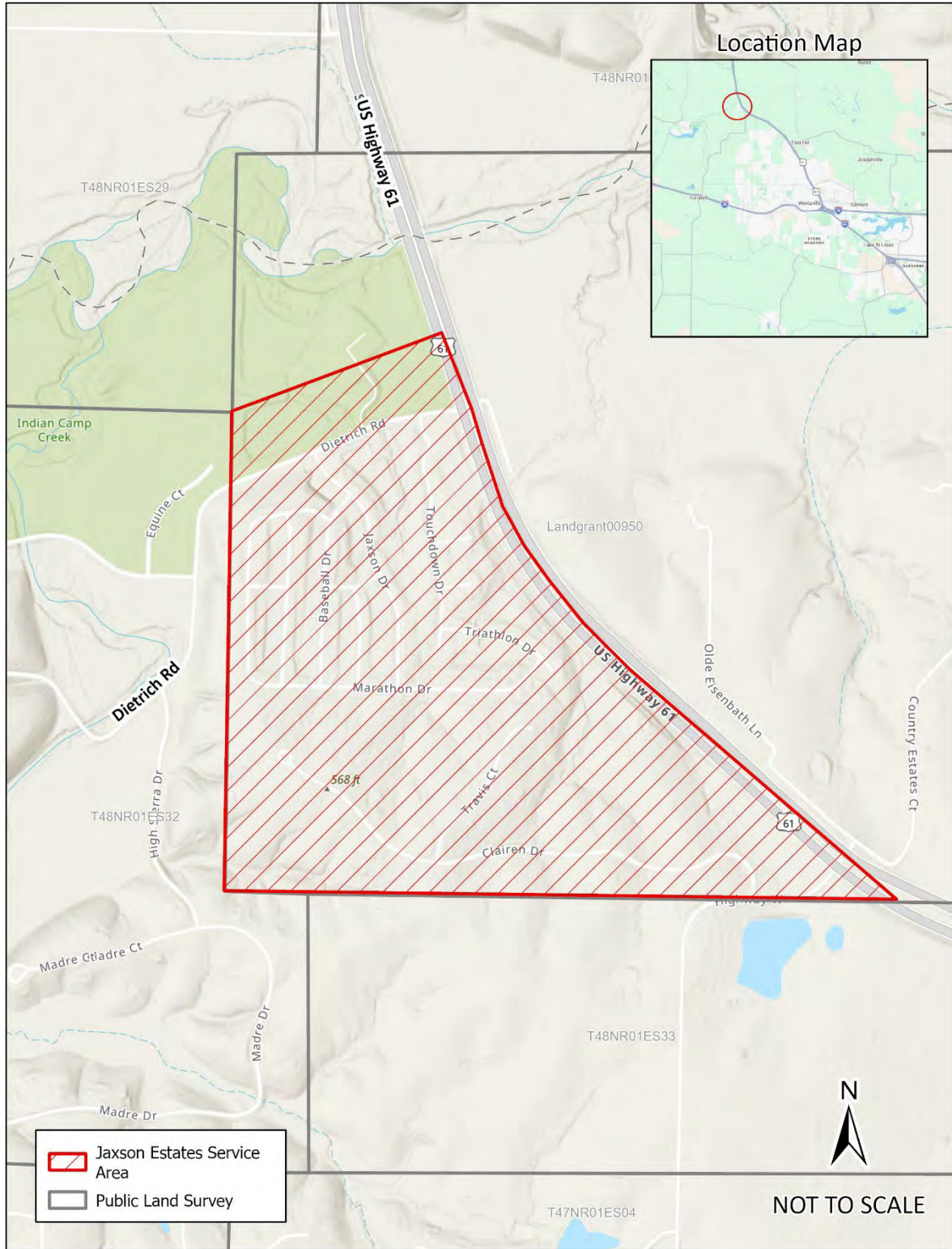
Legal Description

A tract of land in U.S. Survey 950, **Township 48 North, Range 1 East**, St. Charles County, Missouri and being more particularly described as follows:

Jaxson Estates Service Area

Beginning at the intersection of the West Line of **U.S. Survey 950** and the Southeast Corner of **Fractional Section 29, Township 48 North, Range 1 East**; thence leaving said West Line in a Northeast Direction to a perpendicular intersection with the Center Line of Highway 61; thence, along said Center of Highway 61, Southeast to the South Line of said **U.S. Survey 950**; thence West, along the South Line of said **U.S. Survey** to the Southwest Corner thereof, being also on the **East Line of Fractional Section 32**; thence North, along the West Line of said U.S. Survey and Fractional Section to the Northeast Corner thereof, being also the Southeast Corner of said **Fractional Section 29** and the POINT OF BEGINNING, containing 10,445,441 square feet or 240 acres, more or less.

Appendix U2 Jaxson Estates Service Area – Tariff Map – Water



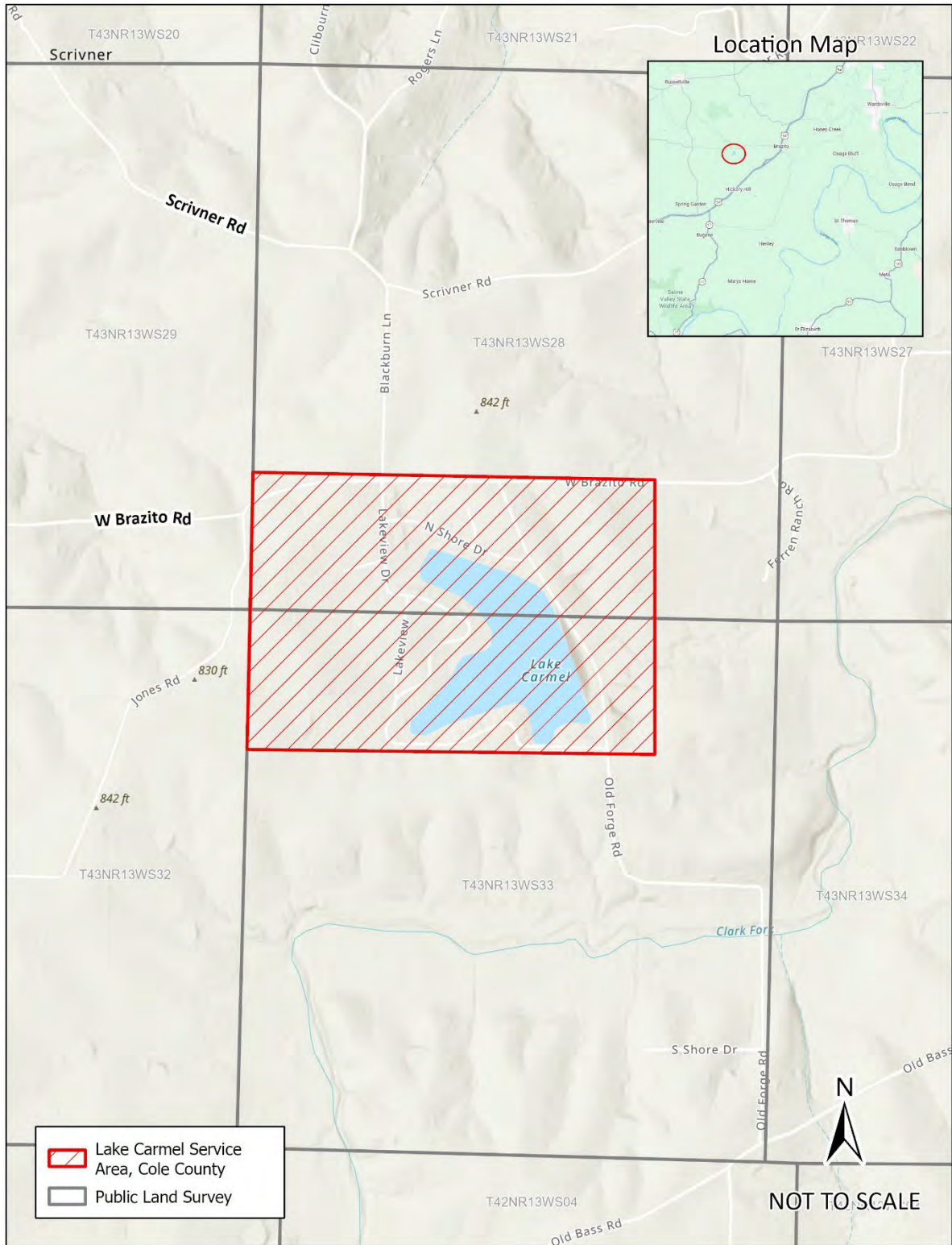
Legal Description

A tract of land in Part of **Sections 28 and 33, Township 43 North, Range 13 West**, in the Cole County, Missouri and being more particularly described as follows:

Lake Carmel Service Area, Cole County

Beginning at the Northwest Corner of **Section 33, Township 43 North, Range 13 West**; thence South, along the West Line of said Section to the Southwest Corner of the Northwest Quarter of the Northwest Quarter of said **Section 33**; thence East, along the South Line of said **Quarter-Quarter Section** and the East prolongation thereof to the Southeast Corner of the Northwest Quarter of the Southeast Quarter of said **Section 33**; thence North, along the East Line of said **Quarter-Quarter Section** to the Northeast Corner thereof, being also the Southeast Corner of the Southwest Quarter of the Southeast Quarter of **Section 28**; thence North, along the East Line of said **Quarter-Quarter Section** to the Northeast Corner thereof; thence West, along the North Line of said **Quarter-Quarter Section** and the West prolongation thereof to the Northwest Corner of the Southwest Quarter of the Southwest Quarter of said **Section 28**; Thence South, along the West Line of said **Quarter-Quarter Section** to the Southwest Corner thereof, being also the Northwest Corner of **Section 33** and THE POINT OF BEGINNING Containing 10,489,809 Square Feet or 241 Acres more or less.

Appendix V2 Lake Carmel Service Area, Cole County – Tariff Map – Water



Legal Description

A tract of land located in Sections **4, 5, 6, 7, 8, 9, 15, 16, 17, 18, 19, 20, 21, and 22, Township 53 North, Range 29 West** and Sections **1, 2, 11, 12, 13, 24, 25 and 26, Township 53 North, Range 30 West, Sections 30, 31, 32 and 33, Township 54 North, Range 29 West Sections 35 and 36, Township 54 North, Range 30 West**, Ray County, Missouri and being more particularly described as follows:

Lawson Service Area

Beginning at the Southeast Corner of **Section 9, Township 53 North, Range 29 West**, being also the Northwest Corner of **Section 15**; thence, East, along the North Line of said **Section 15** to the Northeast Corner of the Northwest Quarter of the Northwest Quarter of said **Section 15**; thence South, along the East Line of said **Quarter-Quarter Section** and the South prolongation thereof to the Southeast Corner of the Southwest Quarter of the Southwest Quarter of said **Section 15**, being also the Northeast Corner of the Northwest Quarter of the Northwest Quarter of **Section 22**; thence South, along the East Line of said **Quarter-Quarter Section** and the South prolongation thereof to the Southeast Corner of the Northwest Quarter of the Southwest Quarter of said **Section 22**; thence West, along the South Line of said **Quarter-Quarter Section** to the Southwest Corner thereof, being also the Southeast Corner of the Northeast Quarter of the Southeast Quarter of **Section 21**; thence continuing West, along the South Line of said **Quarter-Quarter Section** and the West prolongation thereof to the Southwest Corner of the Northwest Quarter of the Southwest Quarter of said **Section 21**, being also the Southeast Corner of the Northeast Quarter of the Southeast Quarter of **Section 20**; thence continuing West, along the South Line of said **Quarter-Quarter Section** and the West prolongation thereof to the Southwest Corner of the Northwest Quarter of the Southwest Quarter of said **Section 20**, being also the Southeast Corner of the Northeast Quarter of the Southeast Quarter of **Section 19**; thence continuing West, along the South Line of said **Quarter-Quarter Section** and the West prolongation thereof to the Southwest Corner of the Northwest Quarter of the Southwest Quarter of said **Section 19**, being also on the West Line of said **Section 19**; thence North, along said West Line to the Northeast Corner of the Southeast Quarter of the Southeast Quarter of **Section 24, Township 53 North, Range 30 West**; thence West, along the North Line of said **Quarter-Quarter Section** to the Northwest Corner thereof; thence South, along the West Line of said **Quarter-Quarter Section** to the Southwest Corner thereof, being on the North Line of **Section 25**; thence West, along the North Line of said Section to the Northeast Corner of the Northwest Quarter of said **Section 25**; thence South, along the East Line of said Quarter Section and the South prolongation thereof to the Southeast Corner of the Southwest Quarter of said **Section 25**; thence West, along the South Line of said Quarter Section to the Southwest Corner thereof, being also the Southeast Corner of the Southeast Quarter of the Southeast Quarter of **Section 26**; thence West, along the South Line of said **Quarter-Quarter Section** to the Southwest Corner thereof; thence North, along the West Line of said **Quarter-Quarter Section** and the North prolongation thereof to the Northwest Corner of the Northeast Quarter of the Northeast Quarter of said **Section 26**, being also on the North Line of said Section; thence East, along the North Line of said **Section 26** to the Southeast Corner of **Section 23**; thence North, along the East Line of said Section to the Northeast Corner thereof, being also the Southeast Corner of **Section 14**; thence continuing North, along the East Line of said Section to the Northeast

Corner thereof, being also the Southeast Corner of **Section 11**; thence North, along the East Line of said **Section 11** to the Southeast Corner of the Northeast Quarter of the Northeast Quarter of said **Section 11**; thence West, along the South Line of said **Quarter-Quarter Section** and its West prolongation thereof to the Southwest Corner of the Northwest Quarter of the Northeast Quarter of said **Section 11**; thence North, along the West Line of said **Quarter-Quarter Section** to the Northwest Corner thereof, being also the Southwest Corner of the Southeast Quarter of **Section 2**; thence North, along the West Line of said Quarter Section and the North prolongation thereof to the Northwest Corner of the Northeast Quarter of said **Section 2**, being also the Southwest Corner of the Southeast Quarter of **Section 35 Township 54 North, Range 30 West**; thence North, along the West Line of said **Quarter Section** and the North prolongation thereof to the Northwest Corner of the Northeast Quarter of **Section 35**, being on the North Line of said **Section 35**; thence East, along the North Line of said Section to the Northeast Corner thereof, being also the Northwest Corner of **Section 36**; thence continuing East, along the North Line of said Section to the Northeast Corner thereof, being also the Southwest Corner of **Section 30, Township 54 North, Range 29 West**; thence North, along the West Line of said Section to the Northwest Corner of the Southwest Quarter of the Southwest Quarter of said **Section 30**; thence East, along the North Line of said **Quarter-Quarter Section** and the East prolongation thereof to the Northeast Corner of the Southeast Quarter of the Southeast Quarter of said **Section 30**; thence South, along the East Line of said **Quarter-Quarter Section** to the Southeast Corner thereof, being also the Northwest Corner of **Section 32**; thence South, along the West Line of said Quarter Section to the Northwest Corner of the Southwest Quarter of said **Section 32**; thence East, along the North Line of said Quarter Section and the East prolongation thereof to the Northeast Corner of the Southeast Quarter of said **Section 32**, being also the Northwest Corner of the Southwest Quarter of said **Section 33**; thence continuing East, along the North Line of said Quarter Section and the East prolongation thereof to the Northeast Corner of Southeast Quarter of said **Section 33**; thence South, along the East Line of said Quarter Section to the Southeast Corner thereof being on the North Line of **Section 4, Township 53 North, Range 29 West**; thence East, to the Northeast Corner thereof; thence South, along the East Line of said **Section 4** to the Southeast Corner thereof, being also the Northeast Corner of **Section 9**; thence South, along the East Line of said Section to the Southeast Corner thereof and the POINT OF BEGINNING, containing 572,353,029 square feet or 13,139 acres, more or less.

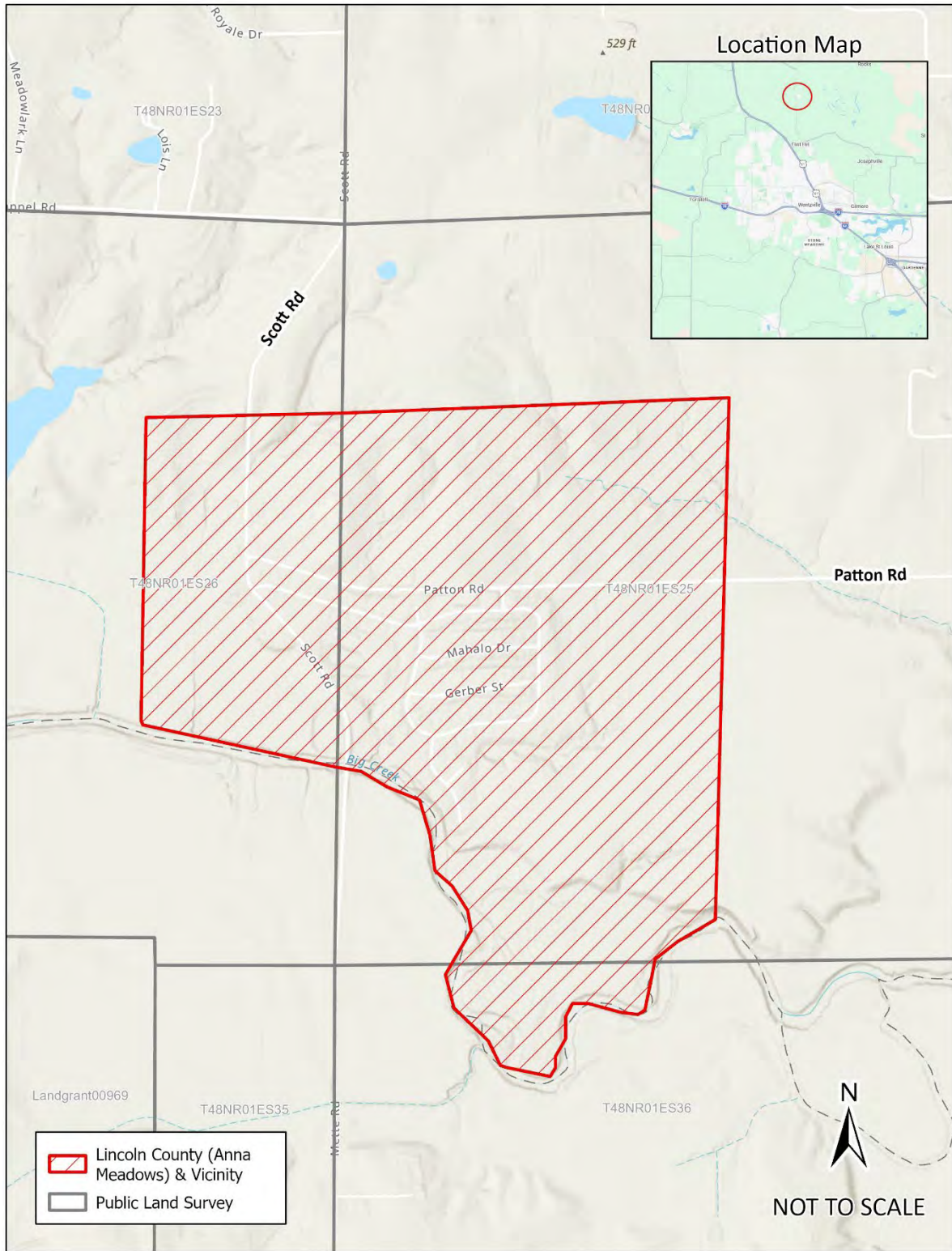
Legal Description

A tract of land in Sections 25, 26 and 36, **Township 48 North, Range 1 East**, Lincoln County, Missouri and being more particularly described as follows:

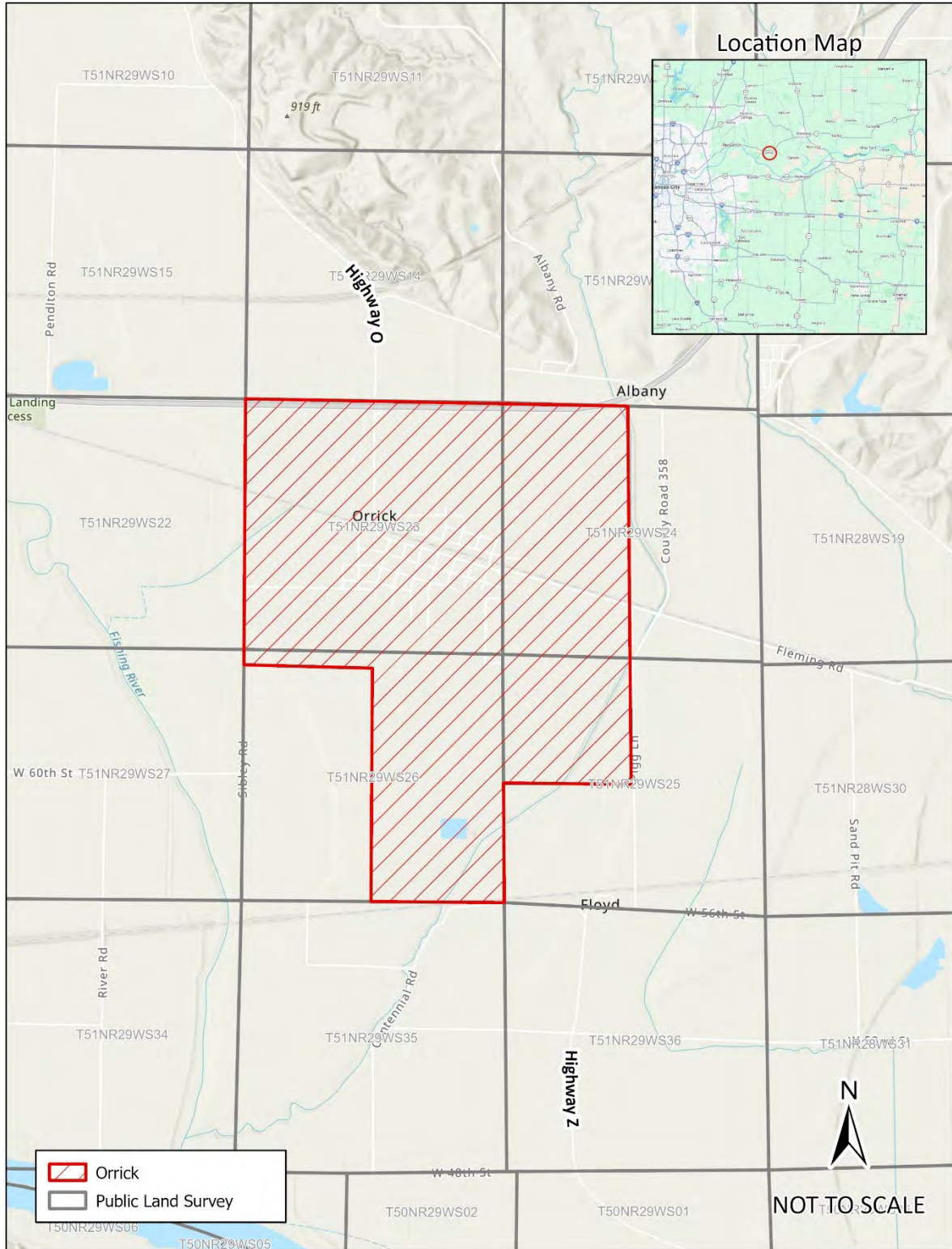
Lincoln County (Anna Meadows) & Vicinity

Beginning at the Northeast Corner of the Southeast Quarter of the Northwest Quarter of **Section 25, Township 48 North, Range 1 East**; thence South, along the East Line of said **Quarter-Quarter Section** to the Southeast Corner thereof, being the Northeast Corner of the Southwest Quarter of said **Section 25**; thence continuing South, along the East Line of said **Quarter Section** to the intersection with the centerline of the Big Creek; thence following along said Center Line. West and South, through the South Line of said **Section**, into **Section 36**; thence West and South and thence North and again crossing said **South Line** of said **Section 25**; thence North and Northwest and crossing the **West Line** of said **Section 25** into **Section 26**; thence continuing Northwesterly to the South Line of the Northeast Quarter of the Southeast Quarter of said **Section 26**; thence leaving said Big Creek centerline and West, along said South Line of said **Quarter-Quarter Section** to the Southwest Corner thereof; thence North, along the West Line of said **Quarter-Quarter Section** and the North prolongation thereof to the Northwest Corner of the Southeast Quarter of the Northeast Quarter of said **Section 26**; thence East, along the North Line of said **Quarter-Quarter Section** to the Northeast Corner thereof, being also the Northwest Corner of the Southwest Quarter of Northwest Quarter of said **Section 25**; thence East, along the North Line of said **Quarter-Quarter Section** and the East prolongation thereof to the Northeast Corner of the Southeast Quarter of the Northwest Quarter of said **Section 25** and the POINT OF BEGINNING, containing 14,910,125 square feet or 342 acres, more or less.

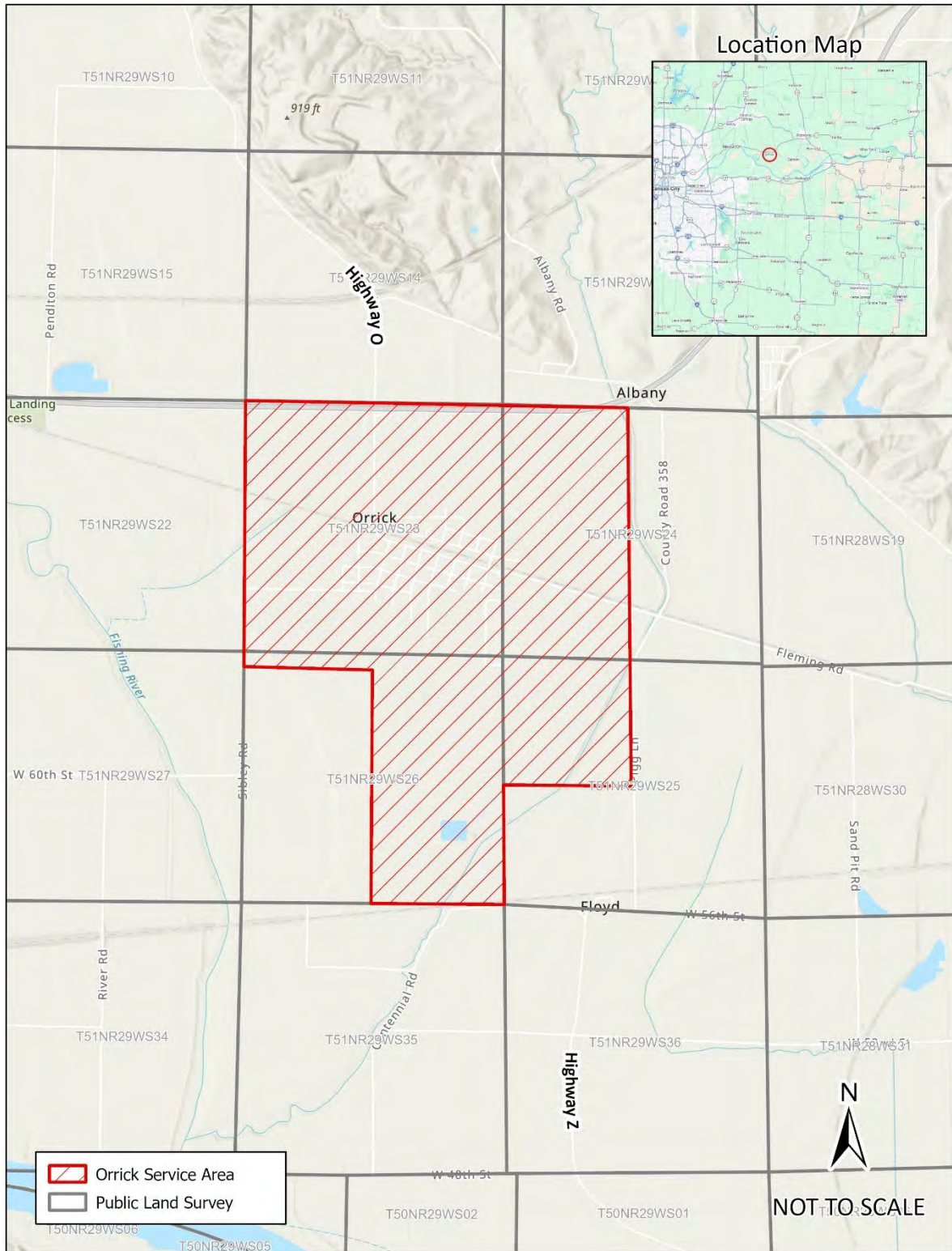
Appendix X2 Lincoln County (Anna Meadows) & Vicinity – Tariff Map – Water



Appendix Y1 Orrick – Tariff Map – Sewer



Appendix Z1 Orrick Service Area – Tariff Map – Water



Appendix AA1 Platte County – Legal Description – Sewer

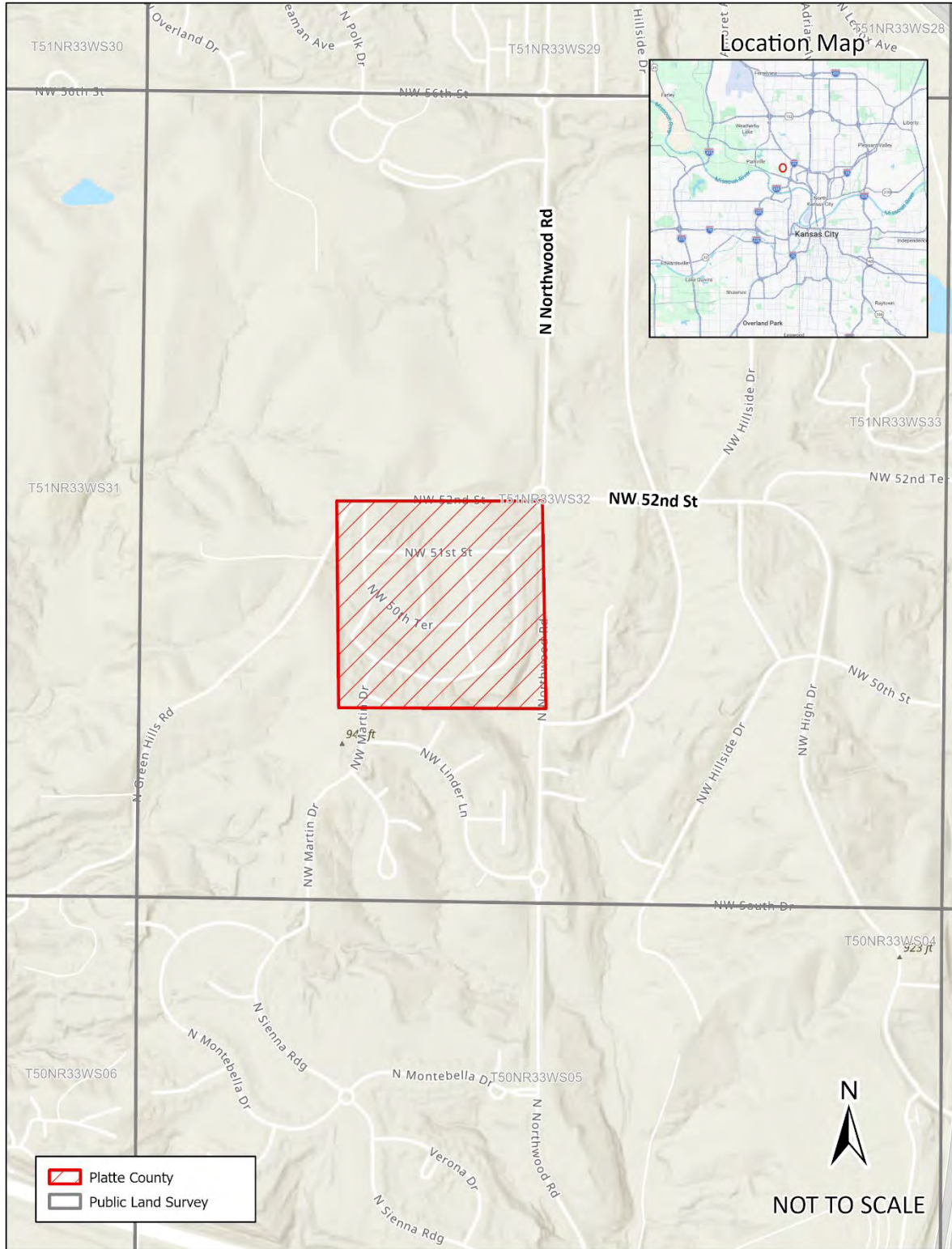
Legal Description

A tract of land in Section 32, **Township 51 North, Range 33 West**, Platte County, Missouri and being more particularly described as follows:

Platte County

Beginning at the Northeast Corner of the Northeast Quarter of the Southwest Quarter of **Section 32, Township 51 North, Range 33 West**; thence South, along the East Line of said **Quarter-Quarter Section** to the Southeast Corner thereof; thence West, along the South Line of said **Quarter-Quarter Section** to the Southwest Corner thereof; thence North, along the West Line of said **Quarter-Quarter Section** to the Northwest Corner thereof; thence East, along the North Line of said **Quarter-Quarter Section** to the Northeast Corner thereof, and the POINT OF BEGINNING, containing 1,711,251 square feet or 39 acres, more or less.

Appendix AA2 Platte County – Tariff Map – Sewer



Appendix BB1 Platte County and Vicinity – Legal Description – Water
Legal Description

A tract of land being in parts or all of **Part of Sections 3 and 10, Fractional Sections 7, 8 and 9, Sections 4, 5, 6, Township 50 North, Range 33 West, Fractional Sections 1, 2, 3, 4, 5 and 6, Township 50 North, Range 34 West, Part of Sections 3, 10, 15, 22, 27 and 34, Sections 3, 4, 5, 6, 7, 8, 9, 10, 15, 16, 17, 18, 19, 20, 21, 22, 27, 28, 29, 30, 31, 32 and 33 Township 51 North, Range 33 West, Part of Sections 5, 8 and 9, Sections 1, 2, 3, 6, 7, 10, 11, 12, 13, 14, 15, 16, 17, 18, 19, 20, 21, 22, 23, 24, 25, 26, 27, 28, 29, 30, 31, 32, 33, 34, 35 and 36, Township 51 North, Range 34 West, Fractional Section 25, Sections 1, 12, 13 and 24, Township 51, Range 35 West, Part of Sections 15, 22, 27 and 34, Sections 16, 17, 18, 19, 20, 21, 28, 29, 30, 31, 32 and 33, Township 52 North, Range 33 West, Part of Sections 29 and 32, Sections 13, 14, 15, 19, 22, 23, 24, 25, 26, 27, 30, 31, 34, 35 and 36, Township 52 North, Range 34 West, Sections 24, 25 and 36, Township 52 North, Range 35 West**, All of the Fifth Principal Meridian, in counties of Platte in the State of Missouri and being more particularly described as follows:

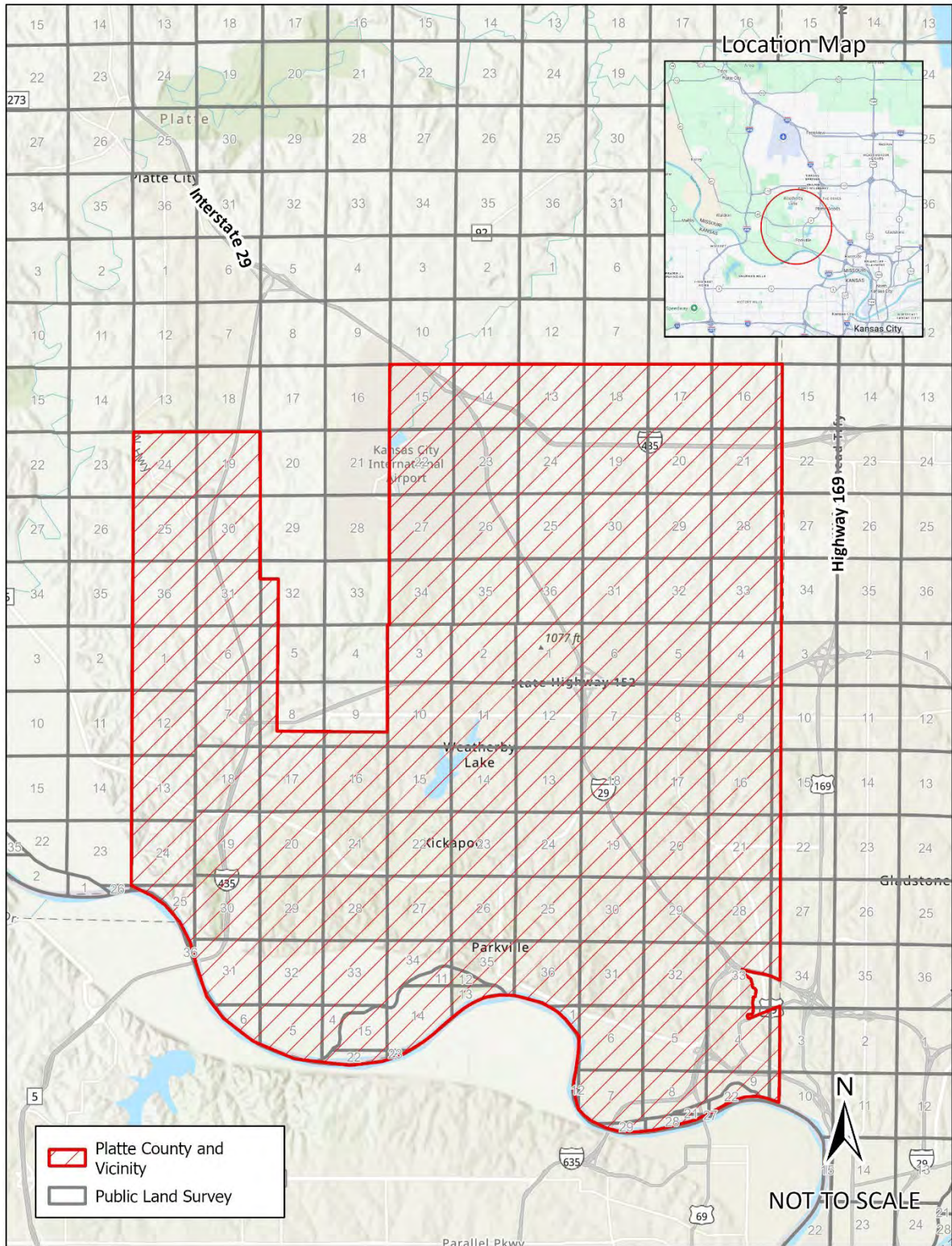
Platte County and Vicinity

Beginning at the Northwest Corner of **Section 24, Township 52 North, Range 35 West**; thence East, along said North Line to the Northeast Corner thereof, being also the Northwest Corner of **Section 19, Township 52 North, Range 34 West**; thence continuing East, along the North Line of said Section to the Northeast Corner thereof; thence South, along the East Line of said Section the Southeast Corner thereof, being the Northwest Corner of **Section 29** and being also the Northwest Corner of the Northwest Quarter of the Northwest Quarter of said **Section 29**; thence South, along the West Line of said **Quarter-Quarter Section** to the Southwest Corner thereof; thence East, along the South Line of said **Quarter-Quarter Section** to the Southeast Corner thereof, being also the Northeast Corner of the Southeast Quarter of the Northwest Quarter of said **Section 29**; thence South, along the East Line of said **Quarter-Quarter Section** and the South prolongation thereof to the Southeast Corner of the Southwest Quarter of the Southwest Quarter of said **Section 29**, being also the Northeast Corner of the Northwest Quarter of the Northwest Quarter of **Section 32**; thence South, along the East Line of said **Quarter-Quarter Section** and the South prolongation thereof to the Southeast Corner of the Southwest Quarter of the Southwest Quarter of said **Section 32**, being also the Northeast Corner of the Northwest Quarter of **Section 5, Township 51 North, Range 34 West**; thence South, along the East Line of said **Quarter-Quarter Section** and the South prolongation thereof to the Southeast Corner of the Southwest Quarter of the Southwest Quarter of said **Section 5**, being also the Northeast Corner of the Northwest Quarter the Northwest Quarter of **Section 8**; thence South, along the East Line of said **Quarter-Quarter Section** and the South prolongation thereof to the Southwest Corner of the Northeast Quarter of the Southwest Quarter of said **Section 8**; thence East, along the South Line of said **Quarter-Quarter Section** and the East prolongation thereof to the Southeast Corner of the Northeast Quarter of the Southeast Quarter of said **Section 8**, being also the Southwest Corner of the Northwest Quarter of the Southwest Quarter of **Section 9**; thence continuing East, along the South Line of said **Quarter-Quarter Section** and the East prolongation thereof to the Southeast Corner of the Northeast Quarter of the Southeast Quarter of said **Section 9**, being also on the West Line of **Section 10**; thence North, along the West Line of said Section to the Northwest Corner thereof, being also the Southwest Corner of **Section 3**; thence North, along the West Line of said Section to the Northwest Corner thereof; thence East, along said North Line to the Southwest

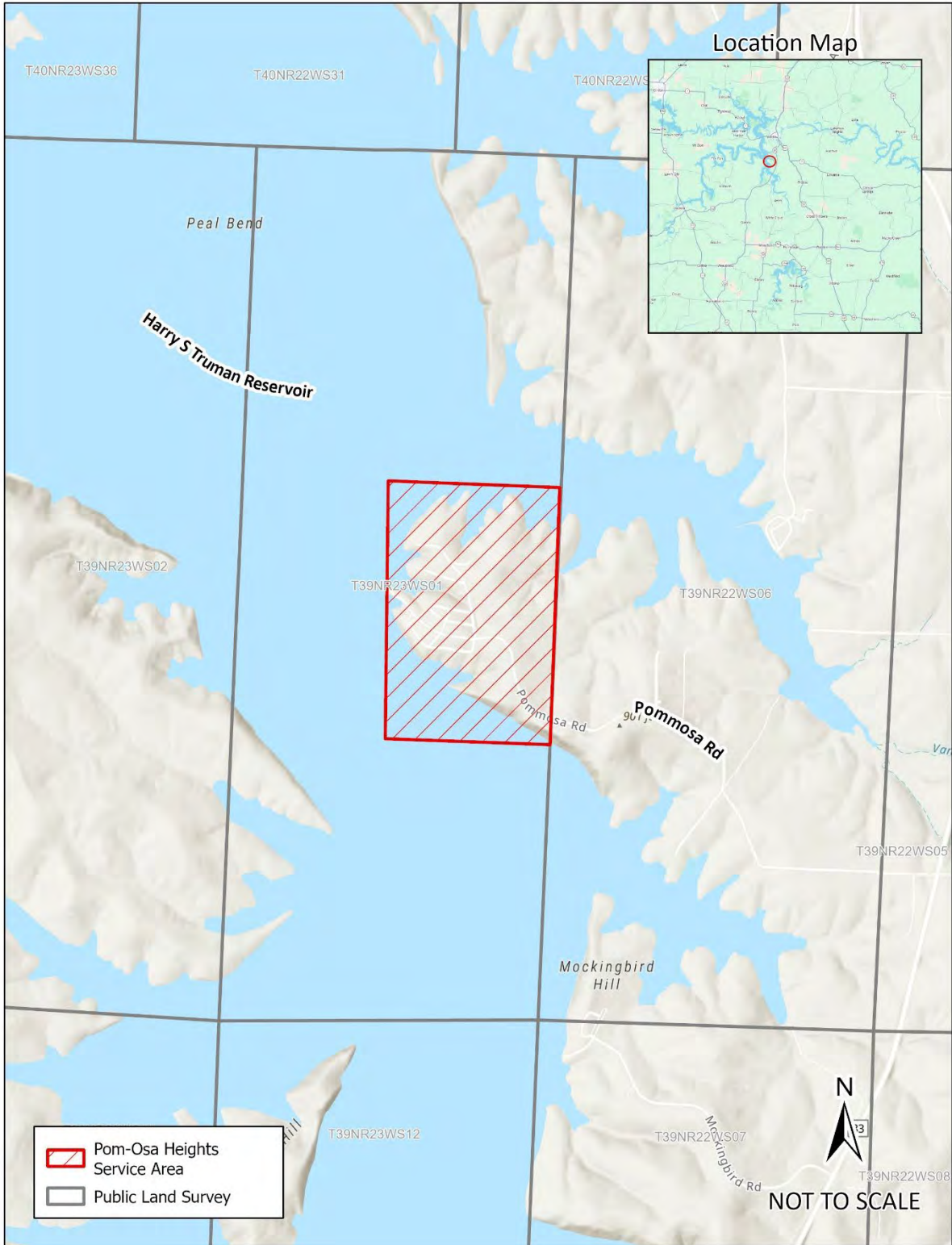
Corner of **Section 34, Township 52 North, Range 34 West**; thence North, along the West Line of said Section to the Northwest Corner thereof, being also the Southwest Corner of **Section 27**; thence North, along the West Line of said Section to the Northwest Corner thereof, being also the Southwest Corner of **Section 22**; thence continuing North, along the West Line of said Section to the Northwest Corner thereof, being also the Southwest Corner of **Section 15**; thence North to the Northwest Corner thereof; thence East, along the North Line of said Section to the Northeast Corner thereof, being also the Northwest Corner of **Section 14**; thence East, along the North Line of said Section to the Northeast Corner thereof, being also the Northwest Corner of **Section 13**; thence continuing East, along the North Line of said Section to the Northeast Corner thereof, being also the Northwest Corner of **Section 18, Township 52 North, Range 33 West**; thence continuing East, along the North Line of said Section to the Northeast Corner thereof, being also the Northwest Corner of **Section 17**; thence continuing East, along the North Line of said Section to the Northeast Corner thereof, being also the Northwest Corner of **Section 16**; thence continuing East, along the North Line of said Section to the Northeast Corner thereof, being also the Northwest Corner of Northwest Quarter of the Northwest Quarter of **Section 15**; thence East, along the North Line of said **Quarter-Quarter Section** to the Northeast Corner thereof; thence South, along the East Line of said **Quarter-Quarter Section** and the South prolongation thereof to the Southeast Corner of the Southwest Quarter of the Southwest Quarter of said **Section 15**, being also the Northeast Corner of the Northwest Quarter of the Northwest Quarter of **Section 22**; thence South, along the East Line of said **Quarter-Quarter Section** and the South prolongation thereof to the Southeast Corner of the Southwest Quarter of the Southwest Quarter of said **Section 22**, being also the Northeast Corner of the Northwest Quarter of the Northwest Quarter of **Section 27**; thence South, along the East Line of said **Quarter-Quarter Section** and the South prolongation thereof to the Southeast Corner of the Southwest Quarter of the Southwest Quarter of said **Section 27**, being also the Northeast Corner of the Northwest Quarter of the Northwest Quarter of **Section 34**; thence South, along the East Line of said **Quarter-Quarter Section** and the South prolongation thereof to the Southeast Corner of the Southwest Quarter of the Southwest Quarter of said **Section 34**, being on the North Line of **Section 3, Township 51 North, Range 33 West**; thence South, along the East Line of said **Quarter-Quarter Section** and the South prolongation thereof to the Southeast Corner of the Southwest Quarter of the Southwest Quarter of said **Section 3**, being also the Northeast Corner of the Northwest Quarter of the Northwest Quarter of **Section 10**; thence South, along the East Line of said **Quarter-Quarter Section** and the South prolongation thereof to the Southeast Corner of the Southwest Quarter of the Southwest Quarter of said **Section 10**, being also the Northeast Corner of the Northwest Quarter of the Northwest Quarter of **Section 15**; thence South, along the East Line of said **Quarter-Quarter Section** and the South prolongation thereof to the Southeast Corner of the Southwest Quarter of the Southwest Quarter of said **Section 15**, being also the Northeast Corner of the Northwest Quarter of the Northwest Quarter of **Section 22**; thence South, along the East Line of said **Quarter-Quarter Section** and the South prolongation thereof to the Southeast Corner of the Southwest Quarter of the Southwest Quarter of said **Section 22**, being also the Northeast Corner of the Northwest Quarter of the Northwest Quarter of **Section 27**; thence South, along the East Line of said **Quarter-Quarter Section** and the South prolongation thereof to the Southeast Corner of the Southwest Quarter of the Southwest Quarter of said **Section 27**, being also the Northeast Corner of the Northwest Quarter of the Northwest Quarter of **Section 34**; thence South, along the East Line of said **Quarter-Quarter Section** and the South prolongation thereof to the Center of Interstate Highway 29, aka U.S. Highway 71; thence, along said Center, Northwest, thru **Sections 34 and 33** to the Center of Line

Creek; thence following along the Meanders of said Creek, South and Southeast 4,622 feet, more or less to the Center of Highway 69, **Section 4, Township 50 North, Range 33 West**; thence along said Center Line, Northeast, thru said Section 4 into Section 34, Township 51 North, Range 33 West to the East Line of the **West Half** of the Southeast Quarter of the Southwest Quarter of said **Section 34**; thence South, along the East Line of said **West Half** to the South Line of said **Section 34**; thence West, along the South Line of said **West Half** to the Southwest Corner thereof, being also the Northeast Corner of the Northwest Quarter of the Northwest Quarter of **Section 3, Township 50 North, Range 33 West**; thence South, along the East Line of said **Quarter-Quarter Section** and the South prolongation thereof to the Southeast Corner of the Southwest Quarter of the Southwest Quarter of said **Section 3**, being also the Northeast Corner of the Northwest Quarter of the Northwest Quarter of **Section 10**; thence South, along the East Line of said **Quarter-Quarter Section** and the South prolongation thereof to the Center of the Missouri River; thence along said Center of River, West, 17,768 feet, more or less to the West Line of Fractional **Section 7**; thence North, along the West Line of said Section to the Northwest Corner thereof, being also the Southwest Corner of **Section 6**; thence North, along said West Line to the Center of again the Missouri River; thence along the Center of said River, Northwest and West and Southeast and Northeast 46,888 feet, more or less, to the West Line of **Section 25, Township 51 North, Range 35 West**; thence North, along said West Line to the Northwest Corner thereof, being also the Southwest Corner of **Section 24**; thence North, along the West Line of said Section to the Northwest Corner thereof, being also the Southwest Corner of **Section 13**; thence continuing North, along the West Line of said Section to the Northwest Corner thereof, being also the Southwest Corner of **Section 12**; thence North, along the West Line of said Section to the Northwest Corner thereof, being also the Southwest Corner of **Section 1**; thence North, along said West Line to the Northwest Corner thereof, being also the Southwest Corner of **Section 36, Township 52 North, Range 35 West**; thence North, along the West Line of said Section to the Northwest Corner thereof, being also the Southwest Corner of **Section 25**; thence North, along the West Line of said Section to the Northwest Corner thereof, being also the Southwest Corner of **Section 24**; thence North, along the West Line of said Section to the Northwest Corner thereof, and the POINT OF BEGINING, containing 2,642,020,909 square feet or 60,653 acres, more or less.

Appendix BB2 Platte County and Vicinity – Tariff Map – Water



Appendix CC1 Pom-Osa Heights Service Area – Tariff Map – Water



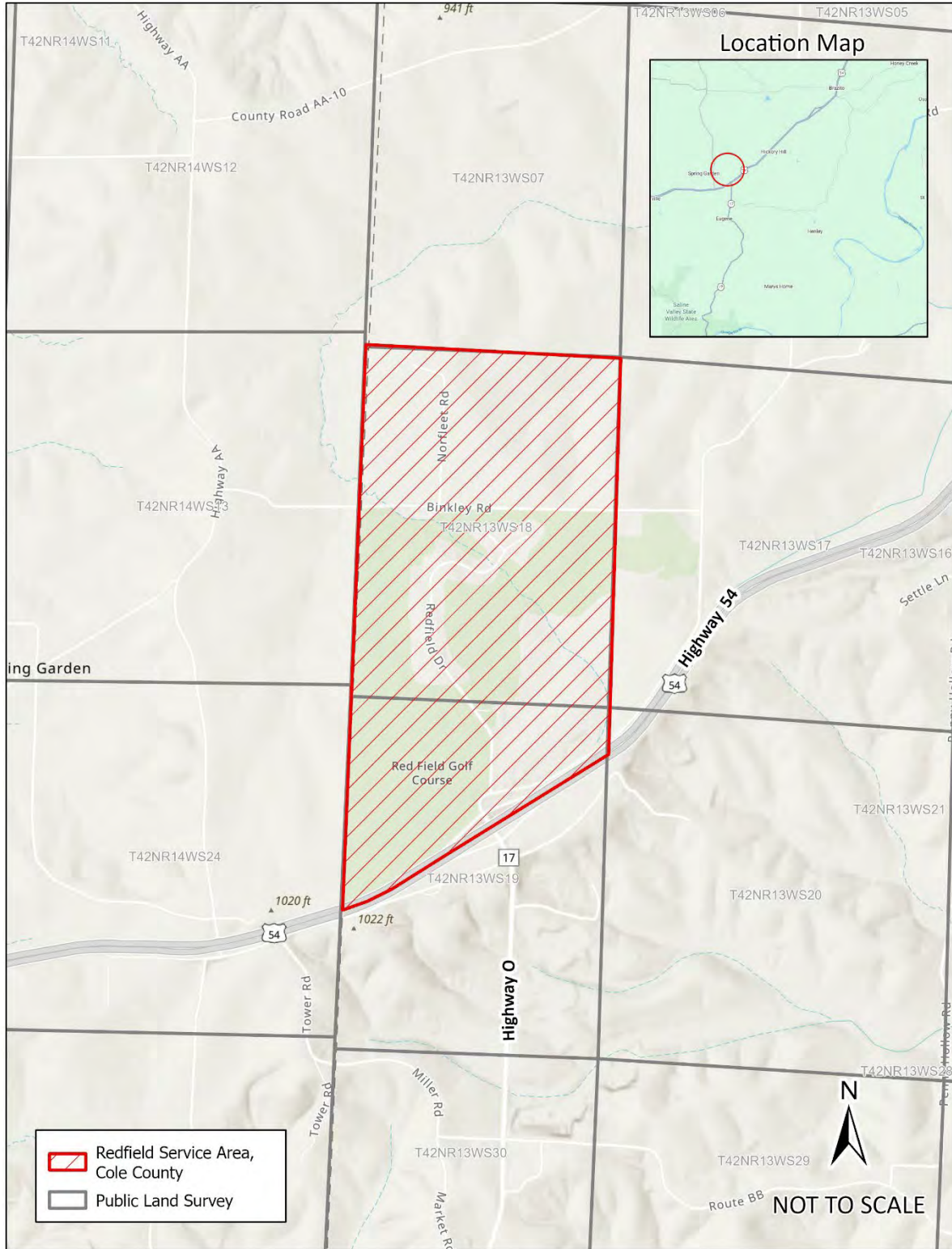
Legal Description

A tract of land in Part of **Sections 18 and 19, Township 42 North, Range 13 West**, in the Callaway County, Missouri and being more particularly described as follows:

Redfield Service Area, Cole County

Beginning at the Northwest Corner of **Section 18, Township 42 North, Range 13 West**; thence East, along the North Line of said Section to the Northeast Corner thereof; thence South, along the East Line of said Section to the Southeast Corner thereof, being also the Northeast Corner of **Section 19**; thence South, along the East Line of said Section to the Center of Highway 54; thence Southeast, along said Center to the West Line of said **Section 19**; thence North, along the West Line of said Section to the Northwest Corner thereof, being also the Southwest Corner of **Section 18**; thence continuing North, along the West Line of said Section to the Northwest Corner thereof and THE POINT OF BEGINNING Containing 29,008,615 Square Feet or 666 Acres more or less.

Appendix EE2 Redfield Service Area, Cole County – Tariff Map – Water



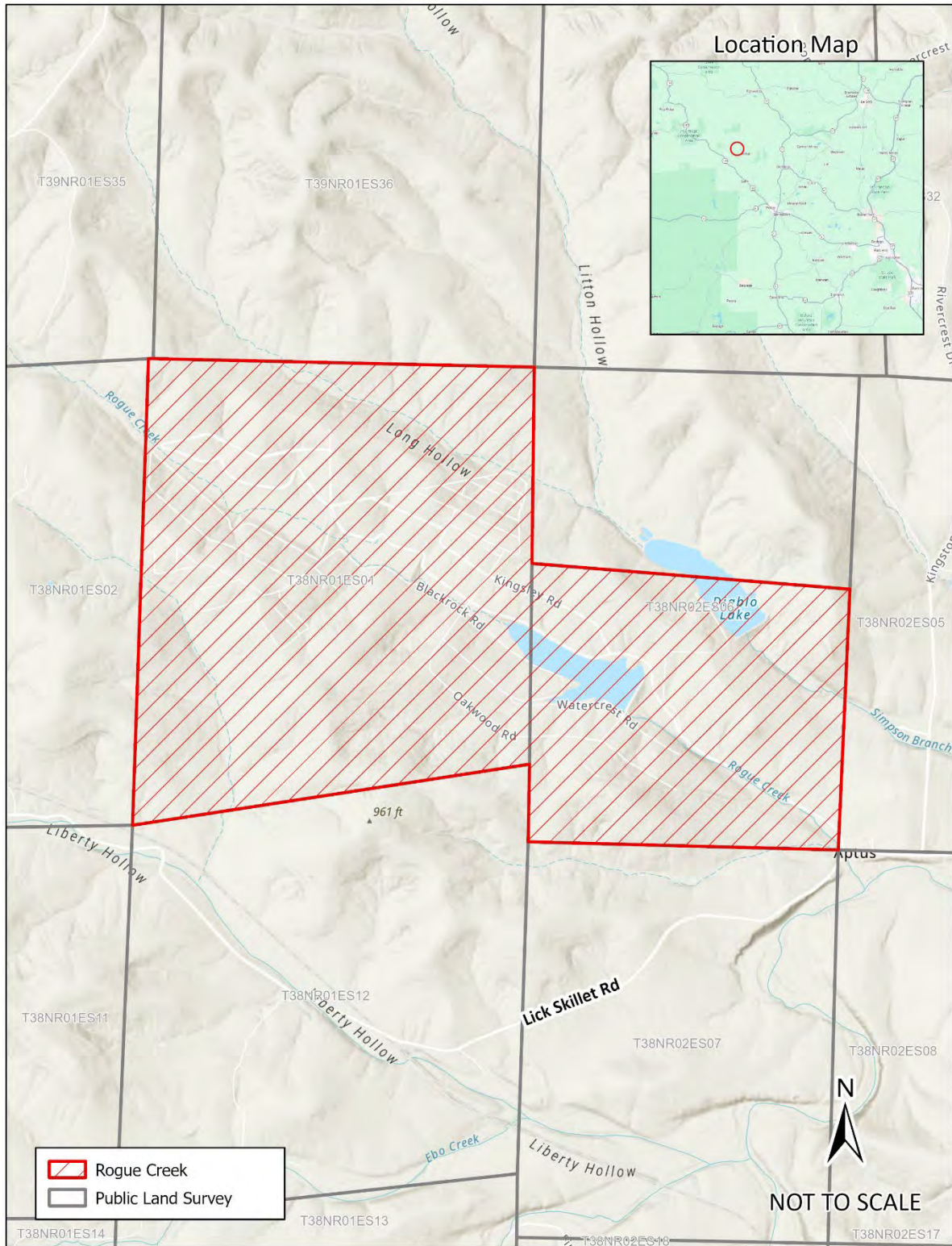
Legal Description

A tract of land located in **Section 1 Township 38 North, Range 1 East** and **Section 6 in Township 38 North, Range 2 East**, Liberty Township, Washington County, Missouri and being more particularly described as follows:

Rogue Creek

Beginning at the Southwest corner of **Section 1, Township 38 North, Range 1 East**; thence North, along the west line of said section to the Northwest Corner thereof; thence East, along the North line of said Section 1 to the Northeast Corner thereof, being also the Northwest Corner of **Fractional Section 6, Township 38 North, Range 2 East**; thence South, along the West line of said Fractional Section 6, a distance of 2,782 feet, more or less; thence East to the East line of said Fractional Section 6; thence South, along the East line of said Fractional Section to the Southeast Corner thereof; thence West, along the South line of said **Fractional Section 6** to the Southwest Corner thereof; thence North, along the West line of said Fractional Section to the Southeast Corner of **Section 1, Township 38 North, Range 1 East**; thence Southwest, and along the South line of said **Section 1** to the Southwest Corner thereof, and the POINT OF BEGINNING. Containing 48,532,121 square feet or 1,114 Acres, more or less.

Appendix FF2 Rogue Creek – Tariff Map – Sewer



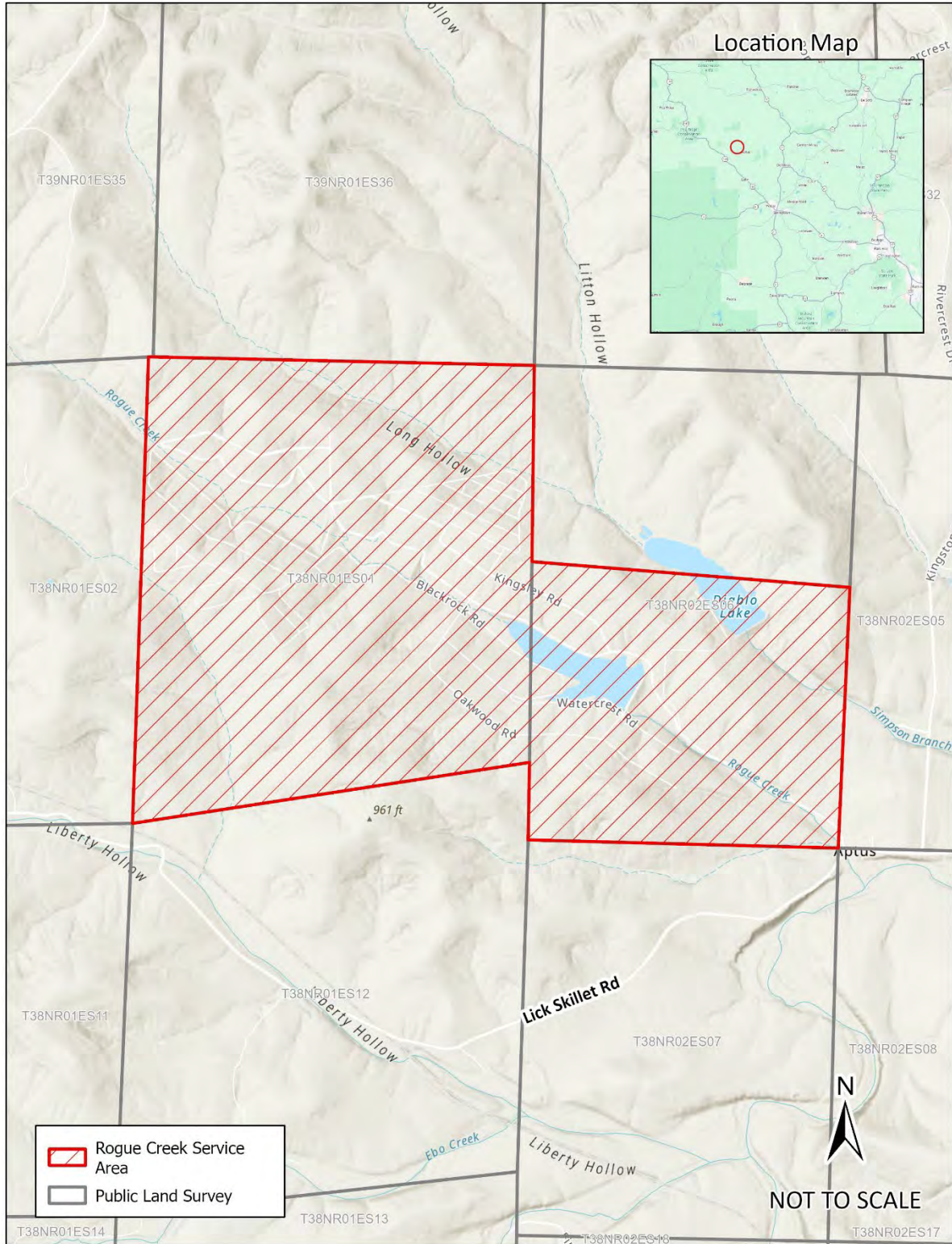
Legal Description

A tract of land located in **Section 1 Township 38 North, Range 1 East** and **Section 6 in Township 38 North, Range 2 East**, Liberty Township, Washington County, Missouri and being more particularly described as follows:

Rogue Creek Service Area

Beginning at the Southwest corner of **Section 1, Township 38 North, Range 1 East**; thence North, along the west line of said section to the Northwest Corner thereof; thence East, along the North line of said Section 1 to the Northeast Corner thereof, being also the Northwest Corner of **Fractional Section 6, Township 38 North, Range 2 East**; thence South, along the West line of said Fractional Section 6, a distance of 2,782 feet, more or less; thence East to the East line of said Fractional Section 6; thence South, along the East line of said Fractional Section to the Southeast Corner thereof; thence West, along the South line of said **Fractional Section 6** to the Southwest Corner thereof; thence North, along the West line of said Fractional Section to the Southeast Corner of **Section 1, Township 38 North, Range 1 East**; thence Southwest, and along the South line of said **Section 1** to the Southwest Corner thereof, and the POINT OF BEGINNING. Containing 48,532,121 square feet or 1,114 Acres, more or less.

Appendix GG2 Rogue Creek Service Area – Tariff Map – Water



Legal Description

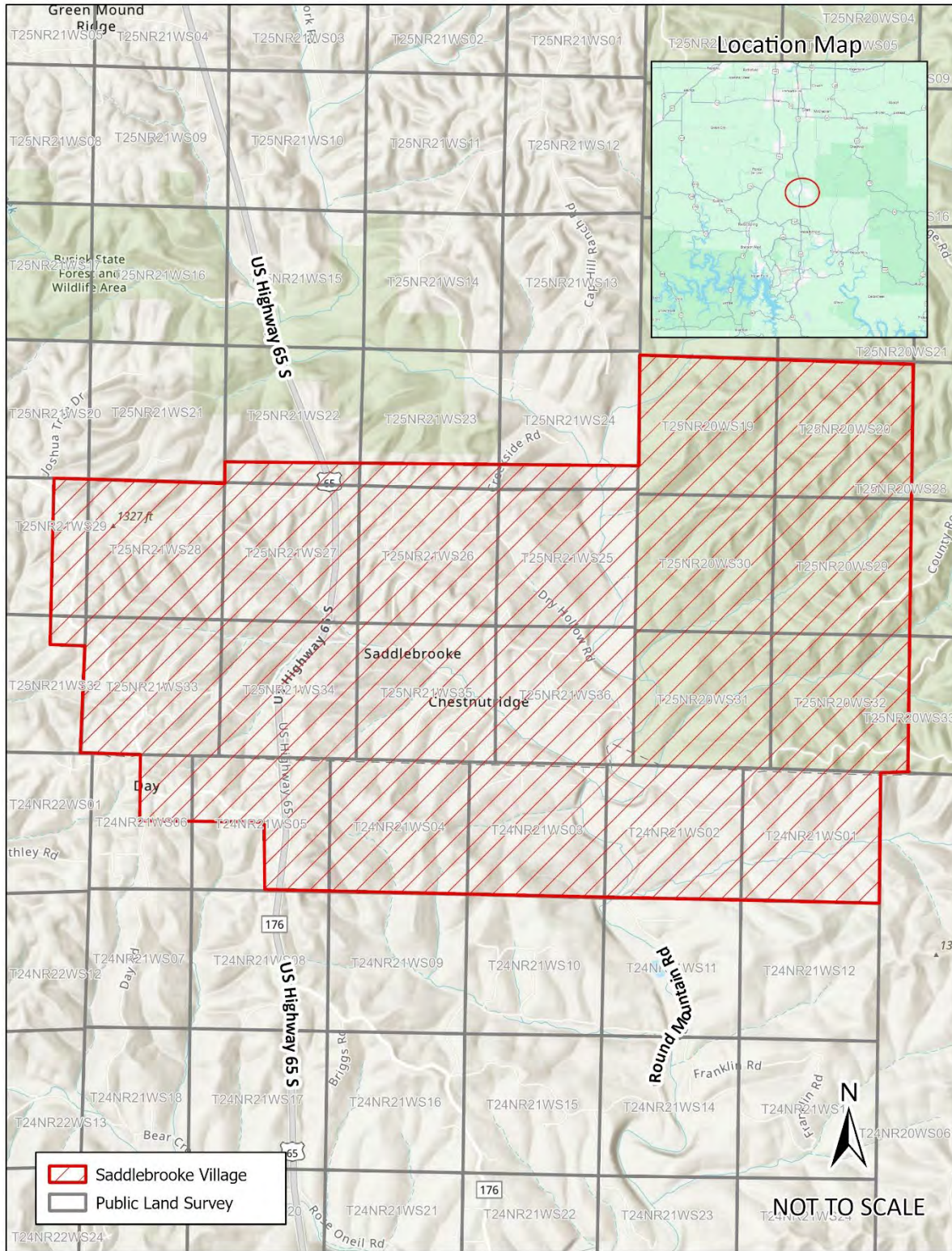
A tract of land in **Sections 1, 2, 3, 4, 5 and 6, Township 24 North, Range 21 West, Sections 19, 20, 29, 30, 31 and 32, Township 25 North, Range 20 West, 22, 23, 24, 25, 26, 27, 28, 29, 32, 33, 34, 35 and 36, Township 25 North, Range 21 West**, Christian and Taney Counties, Missouri and being more particularly described as follows:

Saddlebrooke Village

Beginning at the Northwest Corner of **Section 19, Township 25 North, Range 20 West**; thence East, along the North Line of said Section to the Northeast Corner thereof, being also the Northwest Corner of **Section 20**; Thence East, along the North Line of said **Section 20** to the Northeast Corner thereof; thence South, along the East Line of said Section to the Southeast Corner thereof, being also the Northeast Corner of **Section 29**; thence South, along the East Line of **Section 29** to the Southeast Corner thereof, being also the Northeast Corner of **Section 32**; thence South, along the East Line of said Section to the Southeast Corner thereof; thence West, along the South Line of said Section to the Northeast Corner of **Section 1, Township 24 North, Range 21 West**; thence South, along the East Line of said Section to the Southeast Corner thereof; thence West, along the South Line of said Section to the Southwest Corner thereof, being also the Southeast Corner of **Section 2**; thence West, along the South Line of said Section to the Southwest Corner thereof, being also the Southeast Corner of **Section 3**; thence West, along the South Line of said Section to the Southwest Corner thereof, being also the Southeast Corner of **Section 4**; thence West, along the South Line of said Section to the Southwest Corner thereof, being also the Southeast Corner of **Section 5**; thence West, along the South Line of said Section to the Southeast Corner of the Southwest Quarter of said **Section 5**; thence North, along the East Line of said Quarter Section to the Northeast Corner thereof; thence West, along the North Line of said Quarter Section to the Northwest Corner thereof, being also the Southeast Corner of the Northeast Quarter of **Section 6**; thence West, along the South Line of said Quarter Section to the Southwest Corner thereof; thence North, along the West Line of said Quarter Section to the Northwest Corner thereof, being also on the South Line of **Section 33, Township 25 North, Range 21 West**; thence West, along the South Line of said Section to the Southwest Corner thereof, being also the Southeast Corner of **Section 32, Township 25 North, Range 22 West**; thence North, along the East Line of said Section to the Southeast Corner of the Northeast Quarter of said **Section 32**; thence West, along the South Line of said **Quarter-Quarter Section** to the Southwest Corner thereof; thence North, along the West Line of said **Quarter-Quarter Section** to the Northwest Corner thereof, being also Southwest Corner of the Southeast Quarter of the Southeast Quarter of **Section 29**; thence North, along the West Line of said **Quarter-Quarter Section** and its North prolongation thereof to the Northwest Corner of the Northeast Quarter of the Northeast Quarter of said **Section 29**; thence East, along the North Line of said **Quarter-Quarter Section** to the Northeast Corner thereof, being also the Northwest Corner of **Section 28, Township 25 North, Range 21 West**; thence East, along the North Line of said Section to the Northeast Corner thereof, being also the Southwest Corner of **Section 22**; thence North, along the West Line of said Section to the Northwest Corner of the Southwest Quarter of the Southwest Quarter of said **Section 22**; thence East, along the North Line of said Quarter Section and its East prolongation to the Northeast Corner of the Southeast Quarter of the Southeast Quarter of said **Section 22**, being also the Northwest Corner of the Southwest

Quarter of the Southwest Quarter of **Section 23**; thence East, along, the North Line of said **Quarter-Quarter Section** and its East prolongation to the Northeast Corner of the Southeast Quarter of the Southeast Quarter of **Section 23**, being also the Northwest Corner of the Southwest Quarter of the Southwest Quarter of **Section 24**; thence East, along the North Line and its East prolongation to the Northeast Corner of the Southeast Quarter of the Southeast Quarter of said **Section 24**, being also on the West Line of **Section 19, Township 25 North, Range 20 West**; thence North, along said West Line of said Section to the Northwest Corner thereof and the POINT OF BEGINNING, containing 538,814,145 square feet or 123,670 acres, more or less.

Appendix HH2 Saddlebrooke Village – Tariff Map – Sewer



Appendix III Saddlebrooke Village Service Area, Christian & Taney County – Legal Description – Water

Legal Description

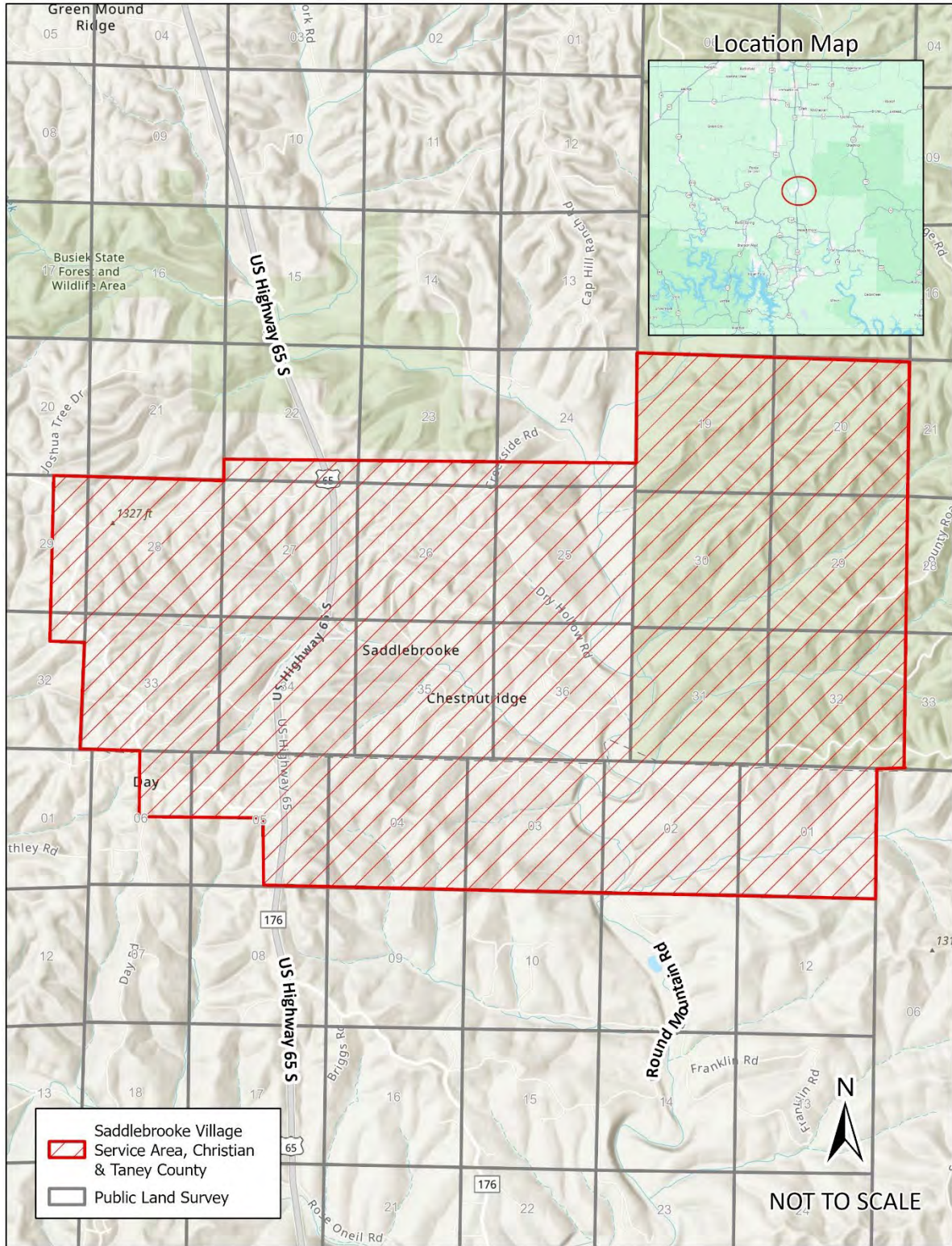
A tract of land in **Sections 1, 2, 3, 4, 5 and 6, Township 24 North, Range 21 West, Sections 19, 20, 29, 30, 31 and 32, Township 25 North, Range 20 West, 22, 23, 24, 25, 26, 27, 28, 29, 32, 33, 34, 35 and 36, Township 25 North, Range 21 West**, Christian and Taney Counties, Missouri and being more particularly described as follows:

Saddlebrooke Village Service Area, Christian & Taney County

Beginning at the Northwest Corner of **Section 19, Township 25 North, Range 20 West**; thence East, along the North Line of said Section to the Northeast Corner thereof, being also the Northwest Corner of **Section 20**; Thence East, along the North Line of said **Section 20** to the Northeast Corner thereof; thence South, along the East Line of said Section to the Southeast Corner thereof, being also the Northeast Corner of **Section 29**; thence South, along the East Line of **Section 29** to the Southeast Corner thereof, being also the Northeast Corner of **Section 32**; thence South, along the East Line of said Section to the Southeast Corner thereof; thence West, along the South Line of said Section to the Northeast Corner of **Section 1, Township 24 North, Range 21 West**; thence South, along the East Line of said Section to the Southeast Corner thereof; thence West, along the South Line of said Section to the Southwest Corner thereof, being also the Southeast Corner of **Section 2**; thence West, along the South Line of said Section to the Southwest Corner thereof, being also the Southeast Corner of **Section 3**; thence West, along the South Line of said Section to the Southwest Corner thereof, being also the Southeast Corner of **Section 4**; thence West, along the South Line of said Section to the Southwest Corner thereof, being also the Southeast Corner of **Section 5**; thence West, along the South Line of said Section to the Southeast Corner of the Southwest Quarter of said **Section 5**; thence North, along the East Line of said Quarter Section to the Northeast Corner thereof; thence West, along the North Line of said Quarter Section to the Northwest Corner thereof, being also the Southeast Corner of the Northeast Quarter of **Section 6**; thence West, along the South Line of said Quarter Section to the Southwest Corner thereof; thence North, along the West Line of said Quarter Section to the Northwest Corner thereof, being also on the South Line of **Section 33, Township 25 North, Range 21 West**; thence West, along the South Line of said Section to the Southwest Corner thereof, being also the Southeast Corner of **Section 32, Township 25 North, Range 22 West**; thence North, along the East Line of said Section to the Southeast Corner of the Northeast Quarter of said **Section 32**; thence West, along the South Line of said **Quarter-Quarter Section** to the Southwest Corner thereof; thence North, along the West Line of said **Quarter-Quarter Section** to the Northwest Corner thereof, being also Southwest Corner of the Southeast Quarter of the Southeast Quarter of **Section 29**; thence North, along the West Line of said **Quarter-Quarter Section** and its North prolongation thereof to the Northwest Corner of the Northeast Quarter of the Northeast Quarter of said **Section 29**; thence East, along the North Line of said **Quarter-Quarter Section** to the Northeast Corner thereof, being also the Northwest Corner of **Section 28, Township 25 North, Range 21 West**; thence East, along the North Line of said Section to the Northeast Corner thereof, being also the Southwest Corner of **Section 22**; thence North, along the West Line of said Section to the Northwest Corner of the Southwest Quarter of the Southwest Quarter of said **Section 22**; thence East, along the North Line of said Quarter Section and its East prolongation to the Northeast Corner of the Southeast Quarter

of the Southeast Quarter of said **Section 22**, being also the Northwest Corner of the Southwest Quarter of the Southwest Quarter of **Section 23**; thence East, along, the North Line of said **Quarter-Quarter Section** and its East prolongation to the Northeast Corner of the Southeast Quarter of the Southeast Quarter of **Section 23**, being also the Northwest Corner of the Southwest Quarter of the Southwest Quarter of **Section 24**; thence East, along the North Line and its East prolongation to the Northeast Corner of the Southeast Quarter of the Southeast Quarter of said **Section 24**, being also on the West Line of **Section 19, Township 25 North, Range 20 West**; thence North, along said West Line of said Section to the Northwest Corner thereof and the POINT OF BEGINNING, containing 538,814,145 square feet or 123,670 acres, more or less.

Appendix II2 Saddlebrooke Village Service Area, Christian & Taney County – Tariff Map – Water



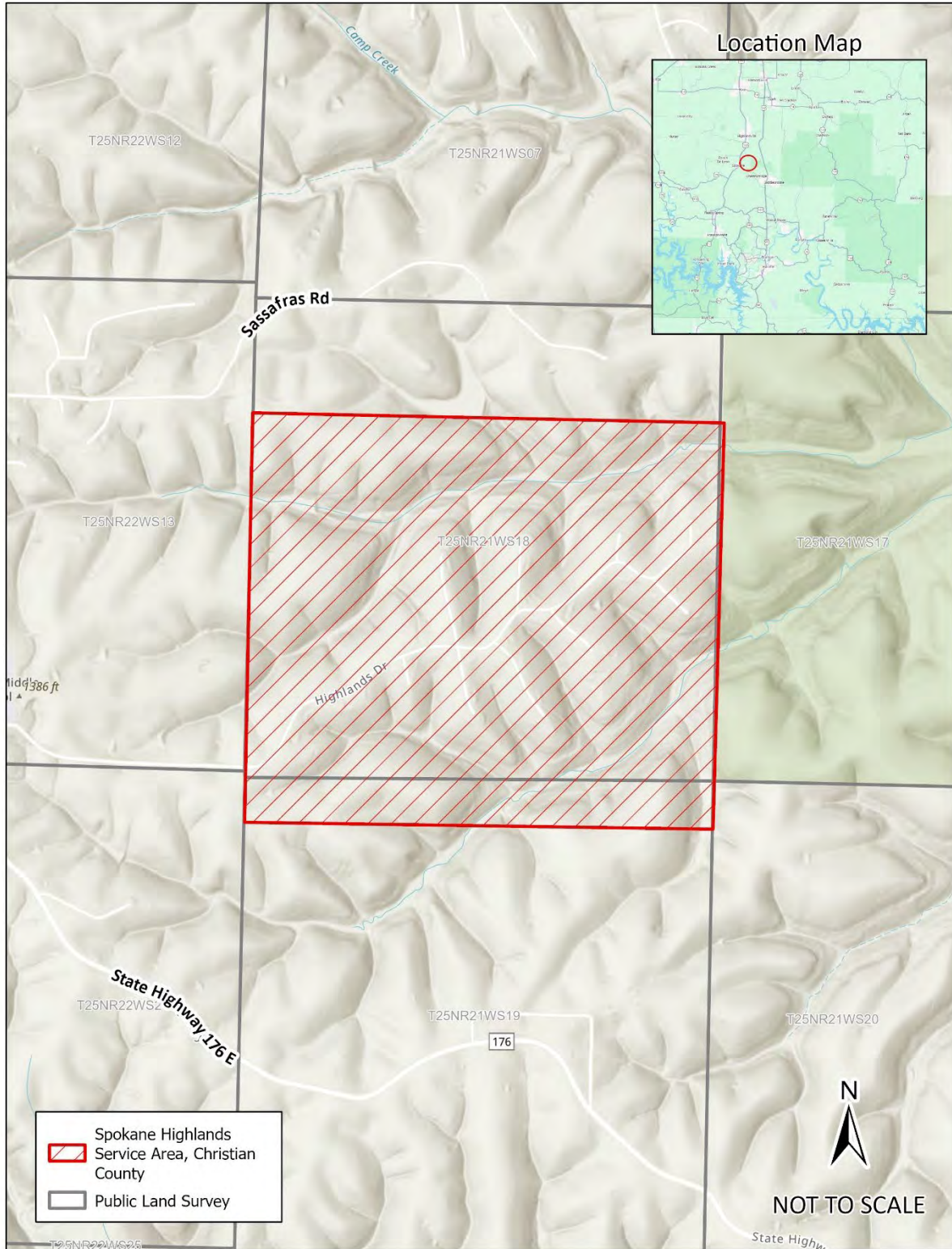
Legal Description

A tract of land located in Sections 18 and 19 in Township 25 North, Range 21 West, City of Spokane, Christian County, Missouri and being more particularly described as follows:

Spokane Highlands Service Area, Christian County

Beginning at the Northwest corner of the **Southwest Quarter** of the **Northwest Quarter** of **Section 18, Township 25 North, Range 21 West**; thence East, along the North line of said **Quarter-Quarter Section** and its easterly projection to the Northeast corner of the **Southeast Quarter of the Northeast Quarter of said Section 18**; thence South, along the East line of said **Quarter-Quarter Section** and its Southerly prolongation to the Southeast corner of the **Southeast Quarter of Section 18**; thence continuing South to the **Southeast corner of the Northeast Quarter of the Northeast Quarter of Section 19, Township 25 North, Range 21 West**; thence West, along the South line of said **Quarter-Quarter-Quarter Section** and its westerly prolongation to the West line of said **Section 19**; thence North, along said West line to the Northwest corner thereof, being also the Southwest corner of afore-mentioned Section 18; thence North, along the West line of said section 18 to the Northwest corner thereof and the POINT OF BEGINNING. Containing 22,200,301 square feet or 510 Acres, more or less.

Appendix JJ2 Spokane Highlands Service Area, Christian County – Tariff Map – Water



Legal Description

A tract of land in all or partially in, **Fractional Sections 5 and 6** and U.S. Surveys and 64, 657 and 743, **Township 45 North, Range 4 East, Fractional Sections 4, 5, 6, 7, 8, 10, 11, 14, 15, 17, 18, 19, 21, 22, 23, 27, 28, 29, 30, 31 and 32, Sections 9, 16 and 20, U.S. Surveys 3280, 735, 285, 1784, 1198, 308, 289, 64, 743 and 657, Township 46 North, Range 4 East, Fractional Sections 1, 2, 3 and 6, U.S. Survey 2526, Township 45 North, Range 3 East, Fractional Sections 1, 2, 3, 5, 7, 8, 9, 10, 15, 16, 25, 26, 27, 29, 30, 32, 33, 34, 35, Section 36, U.S. Surveys 353, 354, 753, 67, 1696, 293, 285, 304, 1776, 1641, 1669, 887, 1796, 1798, 2526 and 1784, Township 46 north, Range 3 East, Fractional Sections 21, 22, 23, 24, 25, 26, 27, 28, 29, 31, 32, 33, 34 and 35, U.S. Surveys 205, 735, 291, 979, 462, 1754, 762, 30, 1808 and 3280, Township 47 North, Range 4 East, Fractional Sections 25, 26, 27, 34, 35 and 36, U.S. Surveys 762, 30, 1808, 1719, 1738, 1655, 1766 and 739, Township 47 North, Range 3 East, St. Charles County, Missouri and being more particularly described as follows:**

St. Charles County and Vicinity

Beginning at the Southeast Corner of **Section 4, Township 46 North, Range 3 East**; thence North, along the East Line of said Section to the Southeast Corner of the Southeast Quarter of Northeast Quarter of said **Section 4**; thence West, along the South Line of said **Quarter-Quarter Section** to the Southwest Corner thereof; thence North, along the West Line of said **Quarter-Quarter Section** to the Northwest Corner thereof, being also the Southeast Corner of the Northwest Quarter of the Northeast Quarter of said **Section 4**; thence Northwest, through **Section 4 and Section 33, Township 47 North, Range 3 East**, to the Southwest Corner of **U.S. Survey 1766**; thence Northwest, along the West Line of said **U.S. Survey** to the Northwest Corner thereof; thence Northeast, along the North Line of said **U.S. Survey** to the West Line of **Fractional Section 27**; thence North, along said West Line to the **Center of Highway 70**; thence East, along said Center, through **Fractional Section 27 and Fractional Section 26, U.S. Surveys 1808, 30, 762, 1754 and 462** to the **Center of Highway 370, Township 47 North 4 East**; thence along said Center, North and Northeast, through **Fractional Sections 21, 22, 23, 13 and Section 14 and U.S. Survey 735** to the **Center of Cole Creek**; thence following the **Meanders of the Center of said Creek**, Southeast, South, East and Northeast, through **Fractional Sections 13 and 24 and U.S. Survey 205 and 3280**; thence continuing Southeast and Southwest, 20,138 feet more or less to the **Center of Highway 70**; thence along said Center, Southeast, through **U.S. Survey 3280, Township 47 North, 4 East and Township 46 North, 4 East** to the **Center of Highway 94**; thence along said Center, Southwest, to the Center of the **Page Avenue Extension, aka Highway 364**; thence along the **Center of said Page Extension**, Southeast, through **U.S. Survey 1198, Fractional Township 46 North, Range 4 East** to the **Center of South River Road aka Arena Parkway**; thence, along said **Center of Road**, Northeast, East and Southeast to the **Center of the Taylor Branch Creek**; thence along the **Meanders of the Center of said Creek**, Southeast, 1,556 feet, more or less, to the **Center of the Missouri River**; thence following the **Meanders of the Center of said River**, Southwest, West, Northwest, West and Southwest, through **Fractional Township 46 North, Range 4 East, Township 45 North, Range 4 East and Township 45 North, Range 3 East**, 61,525 feet more or less, to the West Line of **Fractional Section 3, Township 45 North, Range 3 East**; thence North, along said West Line to the Northwest Corner thereof, being also the

Southeast Corner of **Fractional Section 33, Township 46 North, Range 3 East**; thence West, along the South Line of said **Fractional Section** to the Southwest Corner of the **East Half** of the Southeast Quarter of the Southeast Quarter of said **Fractional Section 33**; thence North, along the West Line of said **East Half** and the North prolongation thereof to the North Line of said **Fractional Section 33**, being also on the South Line of **U.S. Survey 887**; thence, along said South Line, to the Southwest Corner thereof; thence Northwest, along the West Line of said **U.S. Survey** to the East prolongation of the **Center Line** of **Highway 94**; thence West, along said East prolongation and said Center and continuing West, along said Center, West and South, through **Fractional Sections 31, 32** and **Section 6 Township 45 North, Range 3 East** to the East prolongation of the South Line of the Northeast Quarter of the Northwest Quarter of said **Section 6**; thence West, along said prolongation and along the South Line of said **Quarter-Quarter Section** and the West prolongation to the West Line of said **Section 6**; thence North, along the West Line of said **Section 6** to the Northwest Corner thereof; thence Northeast, through **Fractional Section 31** to the intersection of the East Line of **U.S. Survey 1798, Township 46 North, Range 3 East** and the **Center of Hamburg Trail**; thence North, along the East Line of said **U.S. Survey** to the again the **Center of Hamburg Trail**; thence East to the West Line of **U.S. Survey 887**; thence Northwest, along the West Line of said **U.S. Survey** to the Northeast Corner of **Fractional Section 29**; thence North to the **Center of Highway 40/64**; thence, Northwest, along said **Center**, to the South prolongation of the Northeast Corner of **U.S. Survey 1669**; thence North to the Northeast Corner thereof; thence Southeast, along the East Line of said **U.S. Survey** to the West prolongation of the South Line of **Section 4**; thence East, along said West prolongation, through **Fractional Sections 7 and 8** and **U.S. Surveys 67 and 1771** to the Southwest Corner of said **Section 4**; thence East, along the South Line of said Section to the Southeast Corner thereof, and the POINT OF BEGINNING, containing 2,310,235,143 square feet or 53,036 acres, more or less.

Appendix KK2 St. Charles County and Vicinity – Tariff Map – Water



Legal Description

A tract of land in all or partially in **Township 44 North, Range 3 East, Township 45 North, Range 3 East, Township 46 North, Range 3 East, Township 46 North, Range 4 East, Township 46 North, Range 5 East, Township 47 North, Range 5 East, Township 47 North, Range 6 East, Township 48 North, Range 6 East, Township 47 North, Range 7 East, Township 46 North, Range 7 East, Township 46 North, Range 6 East, Township 45 North, Range 6 East, Township 44 North, Range 6 East, Township 43 North, Range 6 East, Township 43 North, Range 7 East, Township 42 North, Range 6 East, Township 43 North, Range 5 East, Township 43 North, Range 4 East, Township 43 North, Range 3 East, Township 44 North, Range 4 East, Township 44 North, Range 5 East, Township 45 North, Range 4 East, Township 45 North, Range 5 East**, St. Louis County and Jefferson County, Missouri and being more particularly described as follows:

St. Louis County and Jefferson County

Beginning at the Southwest Corner of **Section 31, Township 44 North, Range 3 East**; thence North, along the West Line of said Section to the Northwest Corner thereof, being also the Southwest Corner of **Section 30**; thence continuing North, along the West Line of said Section to the Northwest Corner thereof, being also the Southwest Corner of **Section 19**; thence continuing North, along the West Line of said Section to the Northwest Corner thereof, being also the Southwest Corner of **Section 18**; thence continuing North, along the West Line of said Section to the Northwest Corner thereof, being also the Southwest Corner of **Section 7**; thence continuing North, along the West Line of said Section to the Northwest Corner thereof, being also the Southwest Corner of **Fractional Section 6**; thence continuing North, along the West Line of said Fractional Section to the Northwest Corner thereof, being also the Southwest Corner of **Fractional Section 31, Township 45 North, Range 3 East**; thence North, along the West Line of said Fractional Section to the Northwest Corner thereof, being also the Southwest Corner of **Fractional Section 30**; thence continuing North, along the West Line of said **Fractional Section** and the North prolongation thereof to the Southwest Line of **U.S. Survey 909**; thence along said Southwest Line, Northwest and the Northwest prolongation thereof to the **Center of the Missouri River**; thence following the Meanders of said **Center of River**, Northeast and East through **Township 45 North, Range 3 East** and Northeast and East, through **Township 46 North, Range 3 East**; thence continuing East and Southeast, through **Township 46 North, Range 4 East** Southeast, East and Northeast through, **Township 45 North, Range 4 East**, and North and Northeast through, **Township 46 North, Range 4 East**, North, Northeast and North through **Township 46 North, Range 5 East** North, Northeast and East, through **Township 47 North, Range 5 East**, East, Northeast and North, through **Township 47 North, Range 6 East**, thence North, Northeast, Southeast through **Township 48 North, Range 6 East**; thence South and Southeast through **Township 47 North, Range 7 East**; 236,505 feet, more or less to the North prolongation thereof of the **Center of Columbia Bottom Road**; thence South, along said prolongation and the **Center of said Road**, South and Southwest, South, crossing **Interstate 270** and now identified as **Riverview Drive** and continuing South and then Southwest to the **Riverview Circle**; thence continuing Southwest, along, now the **Center of Goodfellow Boulevard** Southwest and crossing **Highway 70** and continuing Southwest and crossing **Route 115, aka Natural Bridge Road** and

continuing Southwest, along said Road to the **Center of Page Boulevard**; thence along said Center, Northwest to the **Center of North Skinker Parkway**; thence, along said Center, Southwest, South and Southwest and passing through its intersection with **Delmar Boulevard** and continuing along said **Center of now South Skinker Boulevard**, South and through its intersection with **Clayton Road** and now called **McCausland Avenue**; thence continuing South, along the **Center of McCausland Avenue** and crossing **Highway 40/64**; thence continuing South, along said Center and crossing its intersection with **Manchester Road aka Route 100**; thence continuing South and through its intersection with **Canterbury Ave** and now known as **Ellendale Avenue**; thence continuing South and Southwest, along said **Center of Ellendale Avenue** to the **Center of the River Des Peres** located in **Township 45 North, Range 6 East**; thence following the Meanders of said **Center**, Southwest, South, Southeast and crossing **Watson Road /Route 30, aka Gravois Road** and continuing Southeast, South, Southeast, South and crossing **Highway 55** and continuing South and Southeast and crossing **Route 267** and continuing South and Southeast and crossing **Route 231** and continuing Southeast, 34, 367 feet, more or less, to the **Center of the Mississippi River, located in Township 44 North, Range 6 East**; thence following the Meanders of said **Center of River**, South and Southwest, 60,559, feet more or less to the Southeast prolongation of the **Center of the Meramec River**, located in **Township 42 North, Range 6 East**; thence Northwest, along said Southeast prolongation and the **Meanders of said River**, Northwest, North and crossing **Route 231** and continuing North and Northeast, Northwest, West and Southwest, through **Township 43 North, Range 6 East**; 38,448 feet more or less to an intersecting point with the **Center of Highway 55**, to which intersecting point bears **North 64°54'23" East** from the Northwest Corner of **U.S. Survey 2991**; thence *South 13°48'32" West, along the approximate Center of said Highway, a distance of 5,971.72 feet*; thence *South 49°18'17" West, a distance of 5,204.22 feet*; thence *South 34°05'41" West, a distance of 1,452.42 feet*; thence *South 50°15'13" East, a distance of 3,126.86 feet*; thence *South 32°25'21" East, a distance of 2,064.76 feet* and crossing Highway 55; thence *South 23°28'35" East, a distance of 5,114.70 feet, through Township 42 North, Range 6 East*; thence *South 4°31'53" East, a distance of 10,089.13 feet*; thence *South 25°26'07" West, a distance of 6,713.63 feet*; thence *South 34°19'42" West, a distance of 3,771.04 feet, through Township 42 North, Range 6 East*; thence *South 88°36'56" West, a distance of 2,520.94 feet* to a point that that bears *South 0°57'11" West, a distance of 7,119.12 feet, from the Northwest Corner of Fractional Section 19, Township 42 North, Range 6 East*; thence *North 1°28'40" West, a distance of 2,695.89 feet*; thence *North 88°31'20" East, a distance of 1,139.46 feet*; thence *North 34°19'42" East, a distance of 2,350.20 feet*; thence *North 25°11'48" East, a distance of 5,611.67 feet*; thence *North 4°32'41" West, a distance of 8,917.97 feet*; thence *North 23°28'35" West, a distance of 4,453.32 feet*; thence *North 32°25'21" West, a distance of 1,429.98 feet, through Township 43 North, Range 6 East*; thence *North 50°15'13" West, a distance of 5,149.28 feet, through Township 43 North, Range 5 East*; thence *North 34°05'41" East, a distance of 4,258.91 feet*; thence *North 49°18'17" East, a distance of 6,426.83 feet through Township 43 Range 6 East*; thence North to the again, **Center of the Meramec River**; thence following the **Meanders of said Center of River**, Southwest, North, Northeast and through **Township 43 North, Range 6 East**; thence continuing Southwest and West and Northwest and Southwest, 12,720 feet, more or less to the North Line of **Fractional Section 24, Township 43 North, Range 5 East**; thence West, along the North Line of said Fractional Section to the **Center of Highway 141**; thence along said **Center of Highway**, Northwest and crossing **Highway Route 21** and continuing Northwest to the **Center of Sugar Creek**; thence following the Meanders of said **Center of Creek**, Southwest, Northwest, through **Township 43 North,**

Range 5 East, thence West, Southwest, Northwest and crossing **Romaine Creek Road** and continuing Northwest and West and Southwest and crossing **Nottingham Lane** and continuing Northwest, 11, 880 feet more or less to the East Line of **Fractional Section 9**; thence along said East Line and the Northwest prolongation thereof, to **Center of Highway 30 aka Gravois Road/Route 30**; thence following the **Center of said Highway**, Southwest to the **Center of Sugar Creek Road**; thence along said **Center of Road**, Northwest to the East Line of **Section 6**; thence North, along said East Line to the Northeast Corner thereof; thence West, along the North Line of said Section to the Northwest Corner thereof, being also the Northeast Corner of the Northeast Quarter of the Northeast Quarter of **Section 1, Township 43 North, Range 4 East**; thence South, along the East Line of said **Quarter-Quarter Section** to the Southeast Corner thereof; thence West, along the South Line of said **Quarter-Quarter Section** and the West prolongation thereof to the Southwest Corner of the Northwest Quarter of the Northwest Quarter of said **Section 1**; thence North, along the West Line of said **Quarter-Quarter Section** to the Northwest Corner thereof, being also the Northeast Corner of **Section 2**; thence West, along the North Line of said Section to the Northwest Corner thereof, being also the Northeast Corner of **Section 3**; thence continuing West, along the North Line of said Section to the Northwest Corner thereof, being also the Northeast Corner of **Section 4**; thence West, along the North Line of said Section to the Northwest Corner thereof, being also the Northeast Corner of **Section 5**; thence continuing West, along the North Line of said Section to the **Center of the Meramec River**; thence following the **Meanders of said Center of River**, South and Southwest, and Northwest through **Township 43 North, Range 4 East**; thence Northwest, West, Southwest, Southeast, Southwest, West, Northwest, Northeast, North, Northwest, North, Northwest, West, Northeast, Northwest and West to the West Line of **Fractional Section 18, Township 43 North, Range 3 East**; thence North, along the West Line of said **Fractional Section** and the North prolongation thereof to the Southwest Corner of **Fractional Section 7**; thence continuing North, along the West Line of said **Fractional Section** to the Northwest Corner thereof, being also the Southwest Corner of **Section 6**; thence North, along the West Line of said Section to the Northwest Corner thereof, being also the Southwest Corner of **Section 31, Township 44 North, Range 3 East** and the POINT OF BEGINNING, containing 14,890,817,286 square feet or 341,846 acres, more or less.

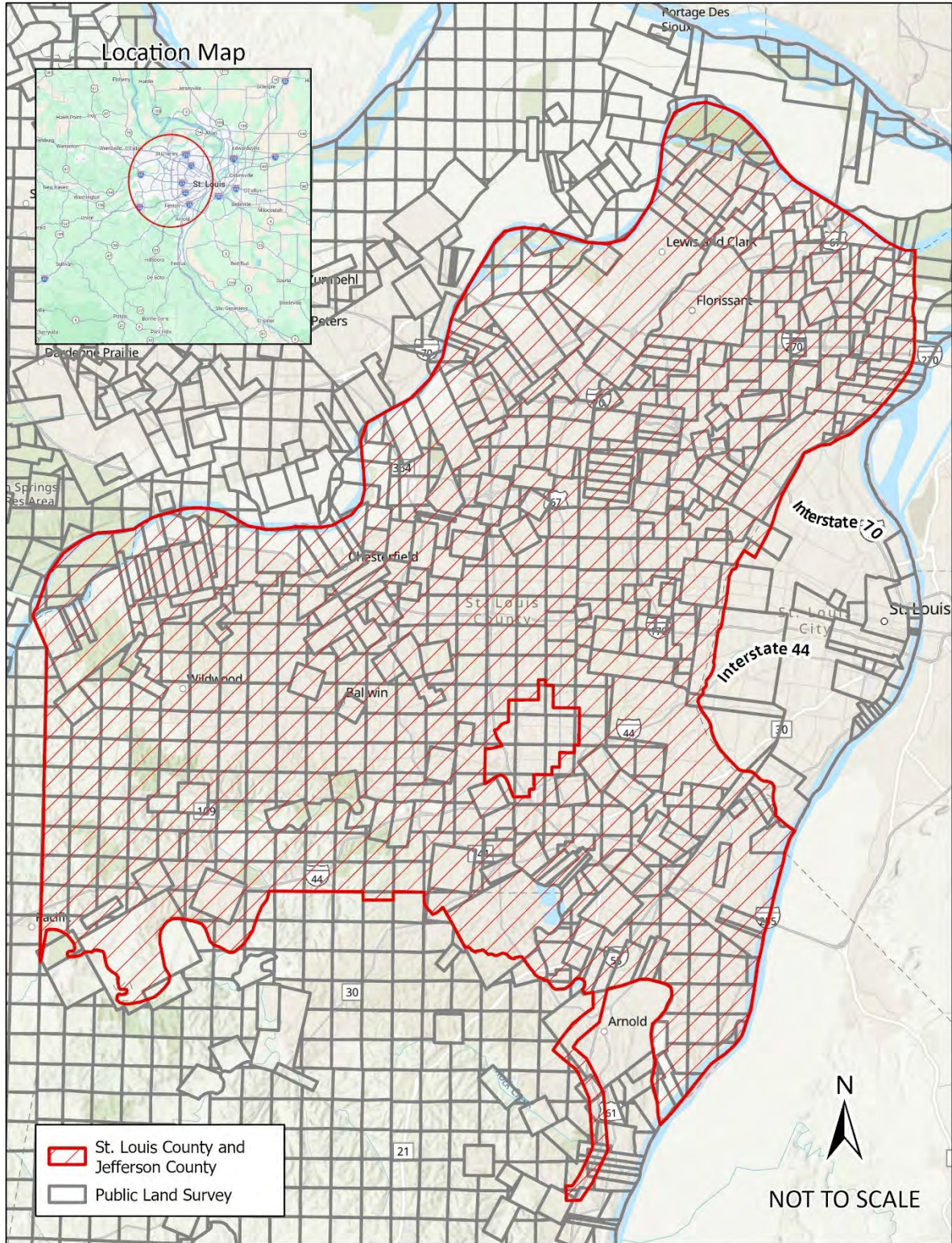
City of Kirkwood Exception

A tract of land in all or partially in **Sections 26, 34, 35 and 36, Township 45 North, Range 5 East, Section 31, Township 45 North, Range 6 East, Section 6, Township 44 North, Range 6 East, Sections 1, 2, 3, 10, 11, 12, 14 and Fraction Section 15, Township 44 North, Range 5 East**, St. Louis County, Missouri and being more particularly described as follows: Beginning at the Northwest Corner of **Section 36, Township 45 North, Range 5 East**; thence East, along the North Line of said Section to the Northeast Corner of the Northwest Quarter of the Northwest Quarter of said **Section 36**; thence South, along the East Line of said **Quarter-Quarter Section** and the South prolongation thereof to the Northwest Corner of the Southeast Quarter of the Southwest Quarter of said **Section 36**; thence East, along the North Line of said **Quarter-Quarter Section** and the East prolongation thereof to the Northeast Corner of the Southeast Quarter of the Southeast Quarter of said **Section 36**, being also the Northwest Corner of the **West Half** of the of the Southwest Quarter of the Southwest Quarter of **Section 31, Township 45 North, Range 6 East**; thence East, along the North Line of said **West Half** to the Northeast Corner thereof; thence South, along the East Line of said **West Half** to the Southeast Corner thereof, being also the Northeast Corner of the **West Half** of the Northwest Quarter of the Northwest Quarter of

Section 6, Township 44 North, Range 6 East; thence South, along the East Line of said **West Half** and the South prolongation thereof to South Line of said **Section 6**; thence West, along the South Line of said Section to the Southwest Corner thereof, being also the Northeast Corner of **Section 12, Township 44 North, Range 5 East**; thence South, along the East Line of said Section to the Northeast Corner of the Southeast Quarter of the Northeast Quarter of said **Section 12**; thence West, along the North Line of said **Quarter-Quarter Section** and the West prolongation thereof to the Northwest Corner of the Southwest Quarter of the Northeast Quarter of said **Section 12**; thence South, along the West Line of said **Quarter-Quarter Section** to the Southwest Corner thereof, being also the Northeast Corner of the Northeast Quarter of the Southwest Quarter of the said **Section 12**; thence South, along the East Line of said **Quarter-Quarter Section** to the Southeast Corner thereof; thence West, along the South Line of said **Quarter-Quarter Section** to the Southwest Corner thereof, being also the Northeast Corner of the Southwest Quarter of the Southwest Quarter of said **Section 12**; thence South, along the East Line of said **Quarter-Quarter Section** to the Southeast Corner thereof; thence West, along the South Line of said **Quarter-Quarter Section** to the Southwest Corner thereof, being also the Northeast Corner of **Section 14**; thence West, along the North Line of said Section to the Northwest Corner of the **West Half** of the Northwest Quarter of the Northeast Quarter of said **Section 14**; thence South, along the East Line of said **West Half** and the South prolongation thereof to the North Line of the Southeast Quarter of said **Section 14**; thence West, along said North Line to the Northwest Corner thereof, being also the Northeast Corner of the Northeast Quarter of the Southwest Quarter of said **Section 14**; thence South, along the East Line of said **Quarter-Quarter Section** to the Southeast Corner thereof; thence West, along the South Line of said **Quarter-Quarter Section** and the West prolongation thereof to the Southwest Corner of the Northwest Quarter of the Southwest Quarter of said **Section 14**; thence continuing West, along the West prolongation of said South Line of the Northwest **Quarter-Quarter Section** to the **Center of the Meramec River**; thence following the **Meanders of said Center of River**, Northwest, West and Southwest 8,368 feet more or less to the West Line of **Fractional Section 15**; thence North, along said West Line to the Northwest Corner thereof, being also the Southwest Corner of **Section 10**; thence continuing North, along the West Line of said Section to the **Center of the Missouri Pacific Railroad**; thence along said **Center of said Railroad**, East and Northeast to the **Center of Interstate Highway 270**; thence, along said **Center of Highway**, Northwest and North to the **Center of Dougherty Ferry Road**; thence following the **Center Line of said Road**, Northeast North and Northeast to the East Line of the Southwest Quarter of the Northeast Quarter of **Section 3**; thence North, along said East Line and the North prolongation thereof to the North Line of said **Section 3**; thence West, along said North Line to the Southwest Corner of the Southeast Quarter of the Southeast Quarter of **Section 34, Township 45 North, Range 5 East**; thence North, along the West Line of said **Quarter-Quarter Section** and the North prolongation thereof to the Northwest Corner of the Northeast Quarter of the Southeast Quarter of said **Section 34**; thence East, along the North Line of said **Quarter-Quarter Section** to the Northeast Corner thereof, being also the Southwest Corner of the Northwest Quarter of **Section 35**; thence East, along the South Line of said Quarter Section and the East prolongation thereof to the Southwest Corner of the Southeast Quarter of the Northeast Quarter of said **Section 35**; thence North, along the West Line of said **Quarter-Quarter Section** and the North prolongation thereof to the Northwest Corner of the Northeast Quarter of the Northeast Quarter of said **Section 35**, being also the Southwest Corner of the Southeast Quarter of the Southeast Quarter of **Section 26**; thence North, along the West Line of said **Quarter-Quarter Section** to the Northwest Corner the **South Half** of the Southeast Quarter of the Southeast Quarter

of said **Section 26**; thence East, along the North Line of said **South Half** to the Northeast Corner thereof; thence South, along the East Line of said South Half to the Southeast Corner thereof, being also the Northwest Corner of said **Section 36, Township 44 North, Range 5 East** and the POINT of BEGINNING, containing 206,064,223 square feet or 4,731 acres, more or less.

Appendix LL2 St. Louis County and Jefferson County – Tariff Map – Water



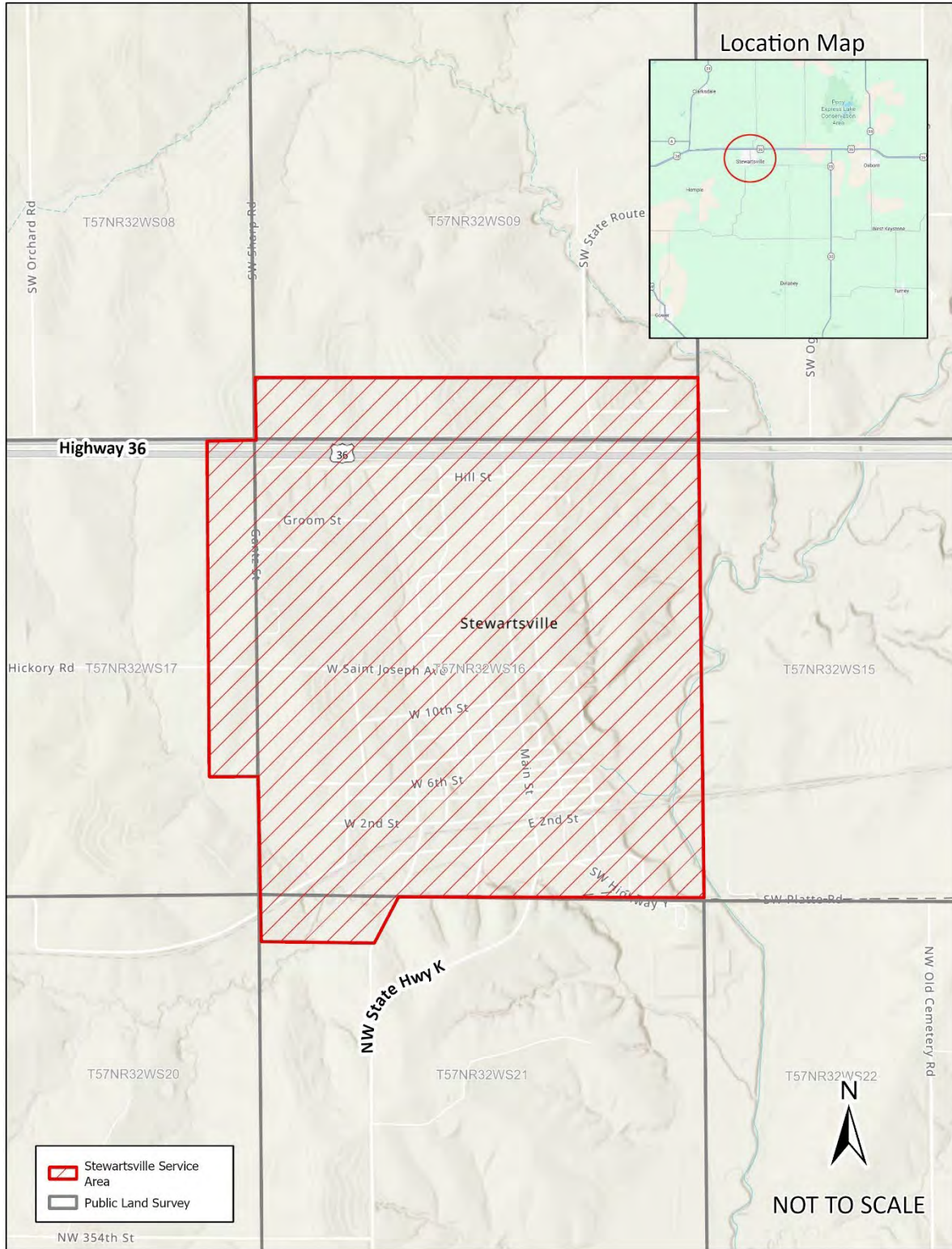
Legal Description

A tract of land in **Sections 9, 16, 17 and 21, Township 57 North, Range 32 West** Dekalb and Clinton Counties, Missouri and being more particularly described as follows:

Stewartsville Service Area

Beginning at the Southeast Corner of **Section 16, Township 57 North, Range 32 West**; thence West, along the South Line of said Section to the East Line of Euclid Avenue / NW Saw Mill Road; thence Southwest, along said West Line to its intersection with the **South Line** of the **North Half** of the Northwest Quarter of the Northwest Quarter of **Section 21**; thence West, along the South Line of the said **North Half** to the West Line of said **Section 21**; thence North, along said West Line to the Northwest Corner thereof, being also the Southeast Corner of **Section 17**; thence North, along the East Line of said **Section 17** to the Northeast Corner of the Southeast Quarter of the Southeast Quarter of said **Section 17**; thence West, along the North Line of said **Quarter-Quarter Section** to the Northwest Corner of the East Half of said **Quarter-Quarter Section**; thence North, along the west Line of said East Half and its North prolongation to the North Line of said **Section 17**; thence East, along the North Line of said Section to the Northeast Corner thereof, being also the Southwest Corner of **Section 9**; thence North, along the West Line of said **Quarter-Quarter Section** to the South Half of the Southwest Quarter of the Southwest Quarter of the Southwest Quarter of said **Section 9**; thence East, along the North Line of said South Half and its East prolongation to the East Line of said **Section 9**; thence South, along the East Line of said **Section 9** to the Southeast Corner thereof, being also the Northeast Corner of **Section 16**; thence South, along the East Line of said **Section 16** to the Southeast Corner thereof and the POINT OF BEGINNING, containing 34,332,700 square feet or 788 acres, more or less.

Appendix MM2 Stewartsville Service Area – Tariff Map – Water



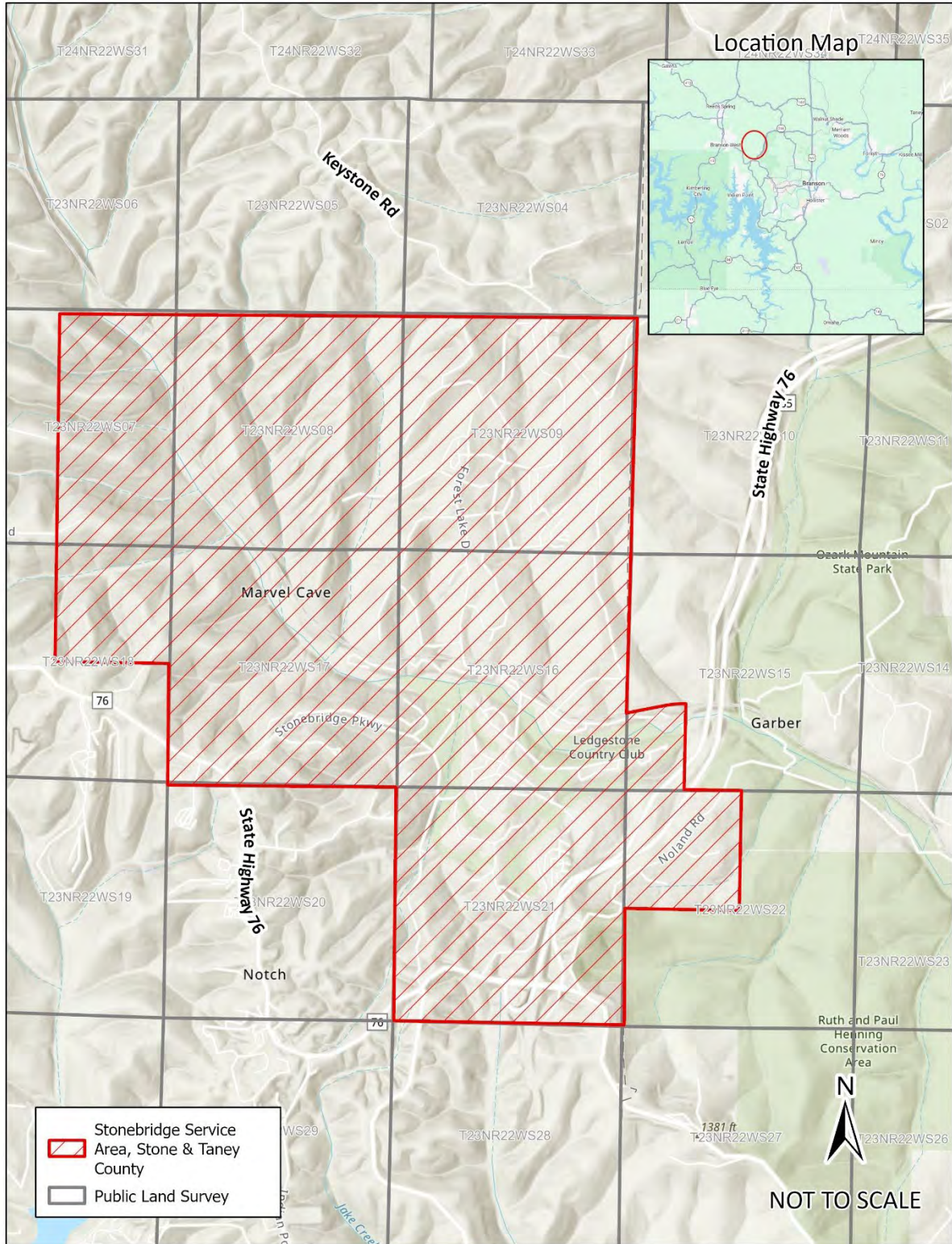
Legal Description

A tract of land in **Sections 7, 8, 9, 15, 16, 17, 18, 21 and 22, Township 23 North, Range 22 West, Taney County, Missouri** and being more particularly described as follows:

Stonebridge Service Area, Stone & Taney County

Beginning at the Northwest Corner of the Northeast Quarter of **Section 7, Township 23 North, Range 22 West**; thence East, along the North Line of said Quarter Section to the Northeast Corner thereof, being also the Northwest Corner of **Section 8**; thence continuing East, along the North Line of said Section to the Northeast Corner thereof, being also the Northwest Corner of **Section 9**; thence continuing East, along the North Line of said Section to the Northeast Corner thereof; thence South, along the East Line of said **Section 9** to the Southeast Corner thereof, being also the Northwest Corner of **Section 15**; thence South, along the West Line of said **Section 15** to the Center Line of the Missouri Pacific Railroad; thence East, along said Center Line of said Railroad to the East Line of Northwest Quarter of the Southwest Quarter of said **Section 15**; thence South, along the East Line of said **Quarter-Quarter Section** to the Northeast Corner of the Southwest Quarter of the Southwest Quarter of **Section 15**; thence South, along the East Line of said **Quarter-Quarter Section** to the Southeast Corner thereof, being also the Northwest Corner of the Northeast Quarter of the Northwest Quarter of **Section 22**; thence East, along the North Line of said **Quarter-Quarter Section** to the Northeast Corner of the Northwest Quarter of said Section 22; thence South, along the East Line of said **Quarter Section to the Southeast Corner thereof** thence West, along the South Line of said Quarter Section to the Southwest Corner thereof; being also the Northeast Corner of the Southeast Quarter of **Section 21**; thence South, along the East Line of said Quarter Section to the Southeast Corner thereof, thence West, along the South Line of said **Section 21** to the Southwest Corner thereof; thence North, along the West Line of said **Section 21** to the Northwest Corner thereof, being also the Southeast Corner of **Section 17**; thence West, along the South Line of said Section to the Southwest Corner thereof, being also the Southeast Corner of **Section 18**; thence North, along the East Line of said Section to the Southeast Corner of the Northeast Quarter of said **Section 18**; thence West, along the South Line of said **Quarter Section** to the Southwest Corner thereof; thence North, along the West Line of said **Quarter Section** to the Northwest Corner thereof, being also the Southwest Corner of the Southeast Quarter of **Section 7**; thence North, along the West Line of said **Quarter Section** and its North prolongation to the Northwest Corner of the Northeast Quarter of said **Section 7** and the POINT OF BEGINNING, containing 167,992,419 square feet or 3,857 acres, more or less.

Appendix NN2 Stonebridge Service Area, Stone & Taney County – Tariff Map – Water



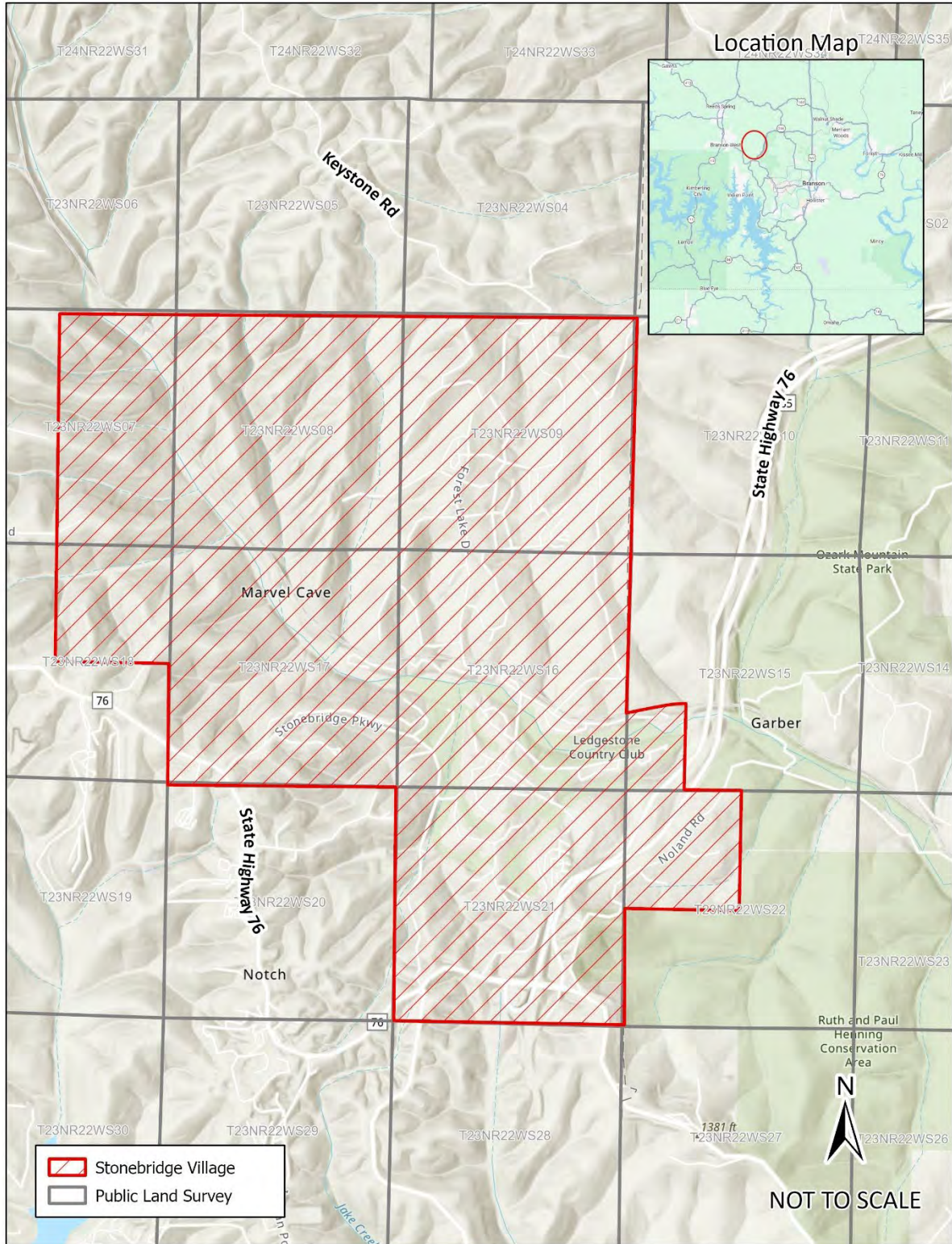
Legal Description

A tract of land in **Sections 7, 8, 9, 15, 16, 17, 18, 21 and 22, Township 23 North, Range 22 West, Taney County, Missouri** and being more particularly described as follows:

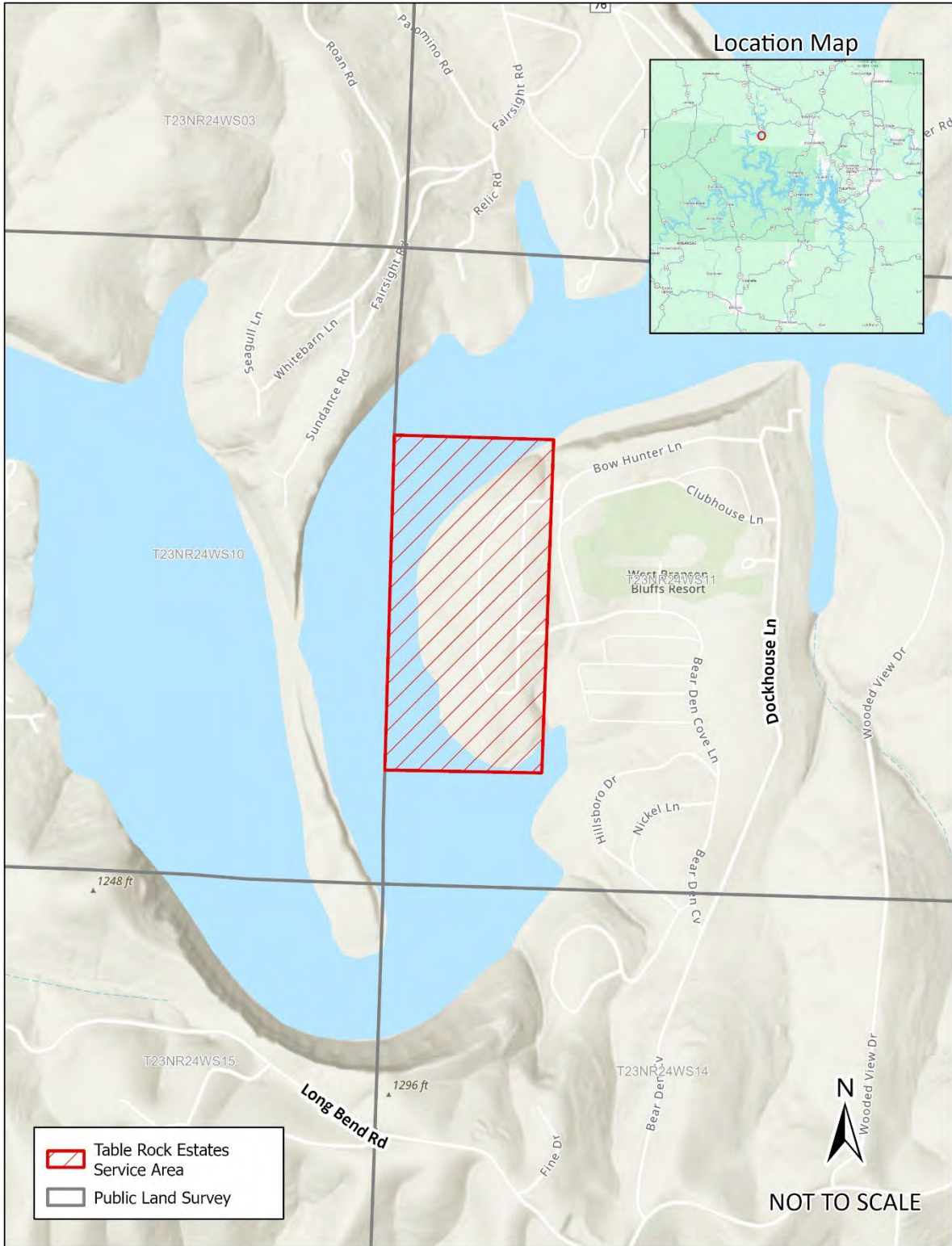
Stonebridge Village

Beginning at the Northwest Corner of the Northeast Quarter of **Section 7, Township 23 North, Range 22 West**; thence East, along the North Line of said Quarter Section to the Northeast Corner thereof, being also the Northwest Corner of **Section 8**; thence continuing East, along the North Line of said Section to the Northeast Corner thereof, being also the Northwest Corner of **Section 9**; thence continuing East, along the North Line of said Section to the Northeast Corner thereof; thence South, along the East Line of said **Section 9** to the Southeast Corner thereof, being also the Northwest Corner of **Section 15**; thence South, along the West Line of said **Section 15** to the Center Line of the Missouri Pacific Railroad; thence East, along said Center Line of said Railroad to the East Line of Northwest Quarter of the Southwest Quarter of said **Section 15**; thence South, along the East Line of said **Quarter-Quarter Section** to the Northeast Corner of the Southwest Quarter of the Southwest Quarter of **Section 15**; thence South, along the East Line of said **Quarter-Quarter Section** to the Southeast Corner thereof, being also the Northwest Corner of the Northeast Quarter of the Northwest Quarter of **Section 22**; thence East, along the North Line of said **Quarter-Quarter Section** to the Northeast Corner of the Northwest Quarter of said Section 22; thence South, along the East Line of said **Quarter Section to the Southeast Corner thereof** thence West, along the South Line of said Quarter Section to the Southwest Corner thereof; being also the Northeast Corner of the Southeast Quarter of **Section 21**; thence South, along the East Line of said Quarter Section to the Southeast Corner thereof, thence West, along the South Line of said **Section 21** to the Southwest Corner thereof; thence North, along the West Line of said **Section 21** to the Northwest Corner thereof, being also the Southeast Corner of **Section 17**; thence West, along the South Line of said Section to the Southwest Corner thereof, being also the Southeast Corner of **Section 18**; thence North, along the East Line of said Section to the Southeast Corner of the Northeast Quarter of said **Section 18**; thence West, along the South Line of said **Quarter Section** to the Southwest Corner thereof; thence North, along the West Line of said **Quarter Section** to the Northwest Corner thereof, being also the Southwest Corner of the Southeast Quarter of **Section 7**; thence North, along the West Line of said **Quarter Section** and its North prolongation to the Northwest Corner of the Northeast Quarter of said **Section 7** and the POINT OF BEGINNING, containing 167,992,419 square feet or 3,857 acres, more or less.

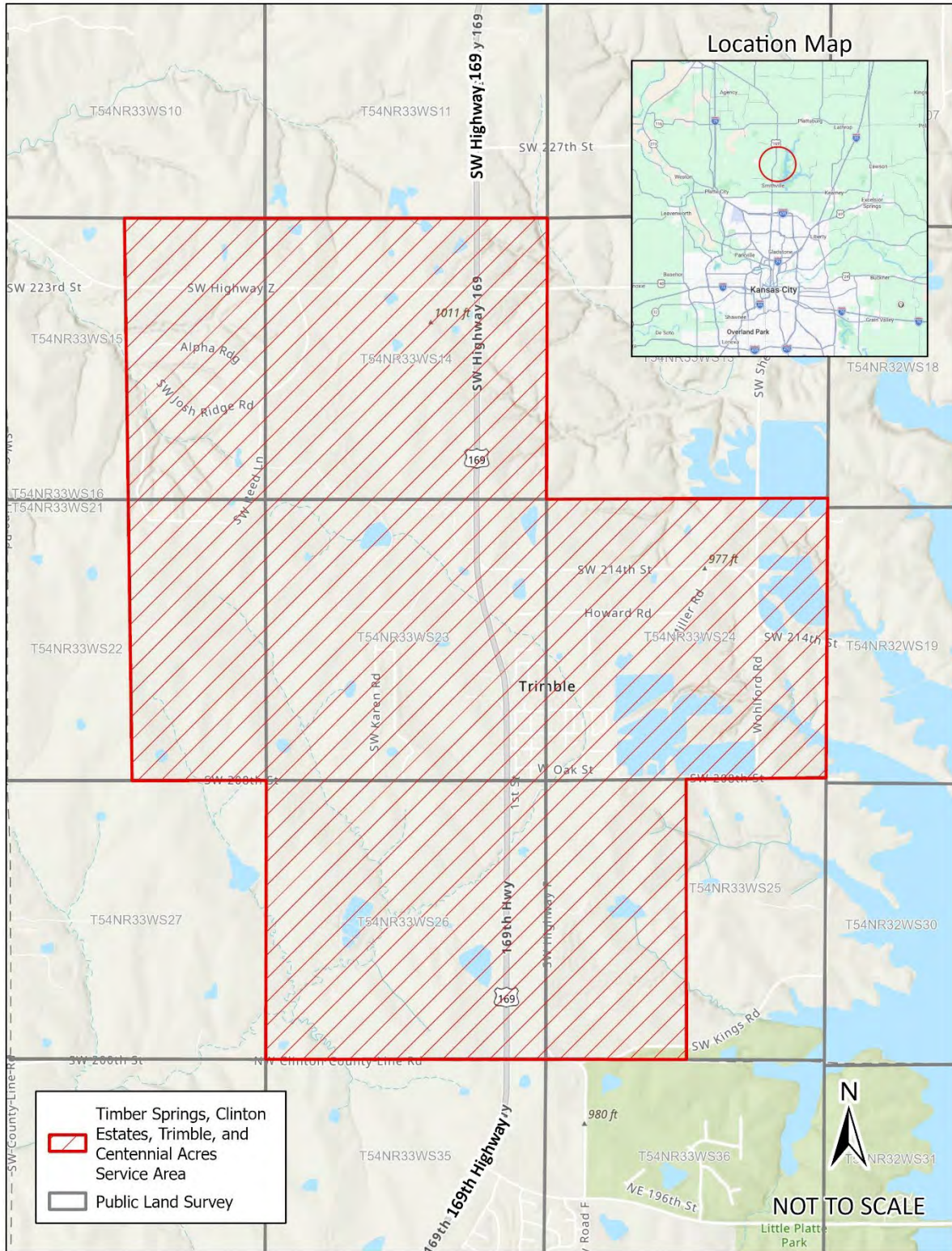
Appendix OO2 Stonebridge Village – Tariff Map – Sewer



Appendix PP1 Table Rock Estates Service Area – Tariff Map – Water



Appendix QQ1 Timber Springs, Clinton Estates, Trimble, and Centennial Acres Service Area
 – Tariff Map – Sewer



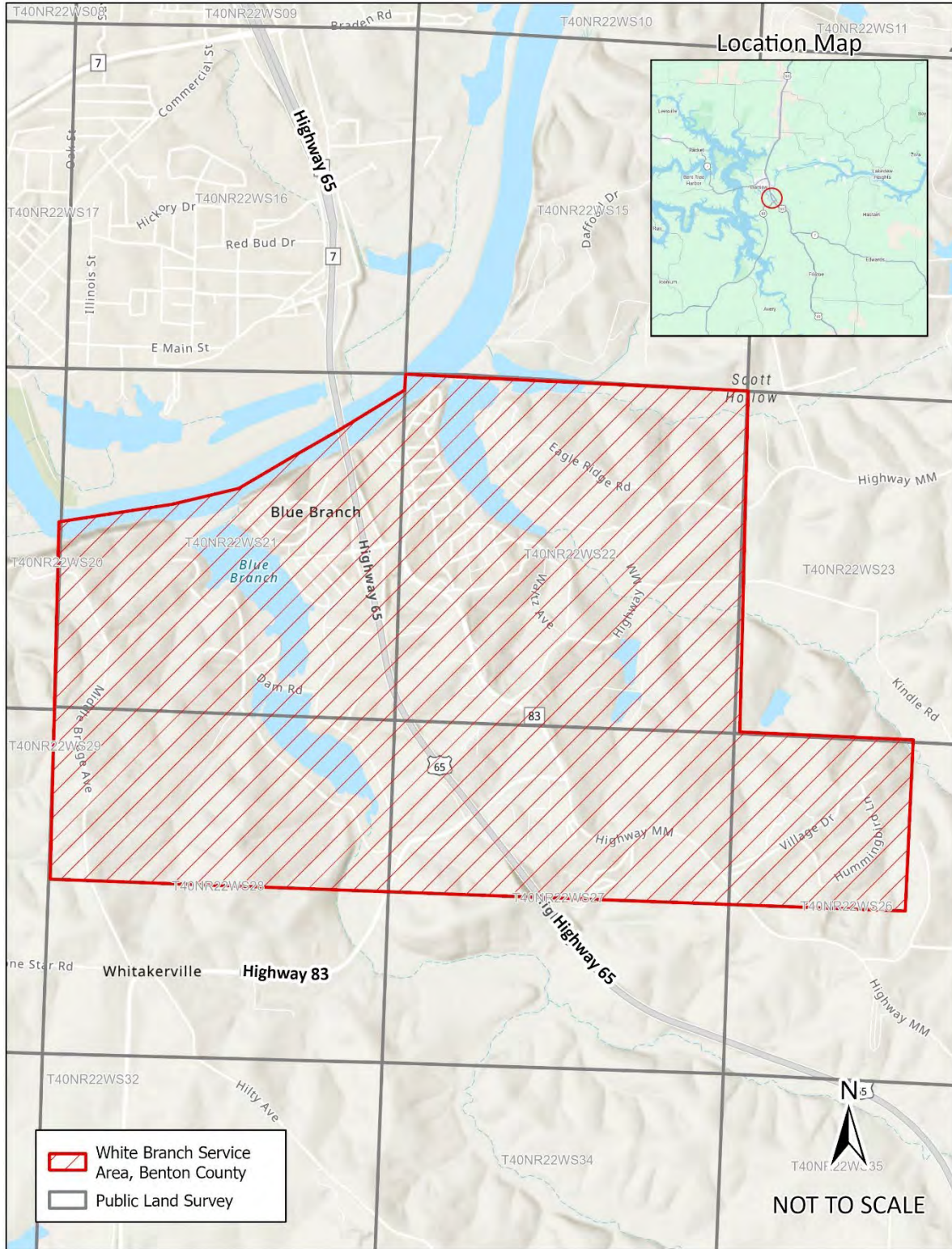
Legal Description

A tract of land located in Sections **21, 22, 26, 27 and 28, Township 23 North, Range 23 West, Benton County, Missouri** and being more particularly described as follows:

White Branch Service Area, Benton County

Beginning at the Northeast Corner of **Section 22, Township 23 North, Range 23 West**; thence South, along the East Line of said **Section 22** to the Southeast Corner thereof, being also the Northwest Corner of **Section 26**; thence East, along the North Line of said **Section 26** to the Northeast Corner of the Northwest Quarter of said **Section 26**; thence South, along the East Line of said Quarter Section to the Southeast Corner thereof; thence West, along the South Line of said Quarter Section to the Southwest Corner thereof, being also the Southeast Corner of the Northeast Quarter of **Section 27**; thence continuing West, along the South Line of said Quarter Section and its West prolongation to the Southwest Corner of the Northwest Corner of said **Section 27**, being also the Southeast Corner of the Northeast Quarter of **Section 28**; thence continuing West, along the South Line of said Quarter Section and its West prolongation to the Southwest Corner of the Northwest Quarter of said **Section 28**; thence North, along the West Line of said Quarter Section to the Northwest Corner thereof, being also the Southwest Corner of **Section 21**; thence North, along the West Line of said Section to the **Center of an Ozark Waterway**; thence in a Northeast direction, along said Center Line, approximately 1,410,715 feet, more or less to its intersection with a point on the North Line of **Section 22**; thence; thence East, along the North Line of said Section to the Northeast Corner thereof and the POINT OF BEGINNING, containing 83,461,962 square feet or 1,916 acres, more or less.

Appendix RR2 White Branch Service Area, Benton County – Tariff Map – Water



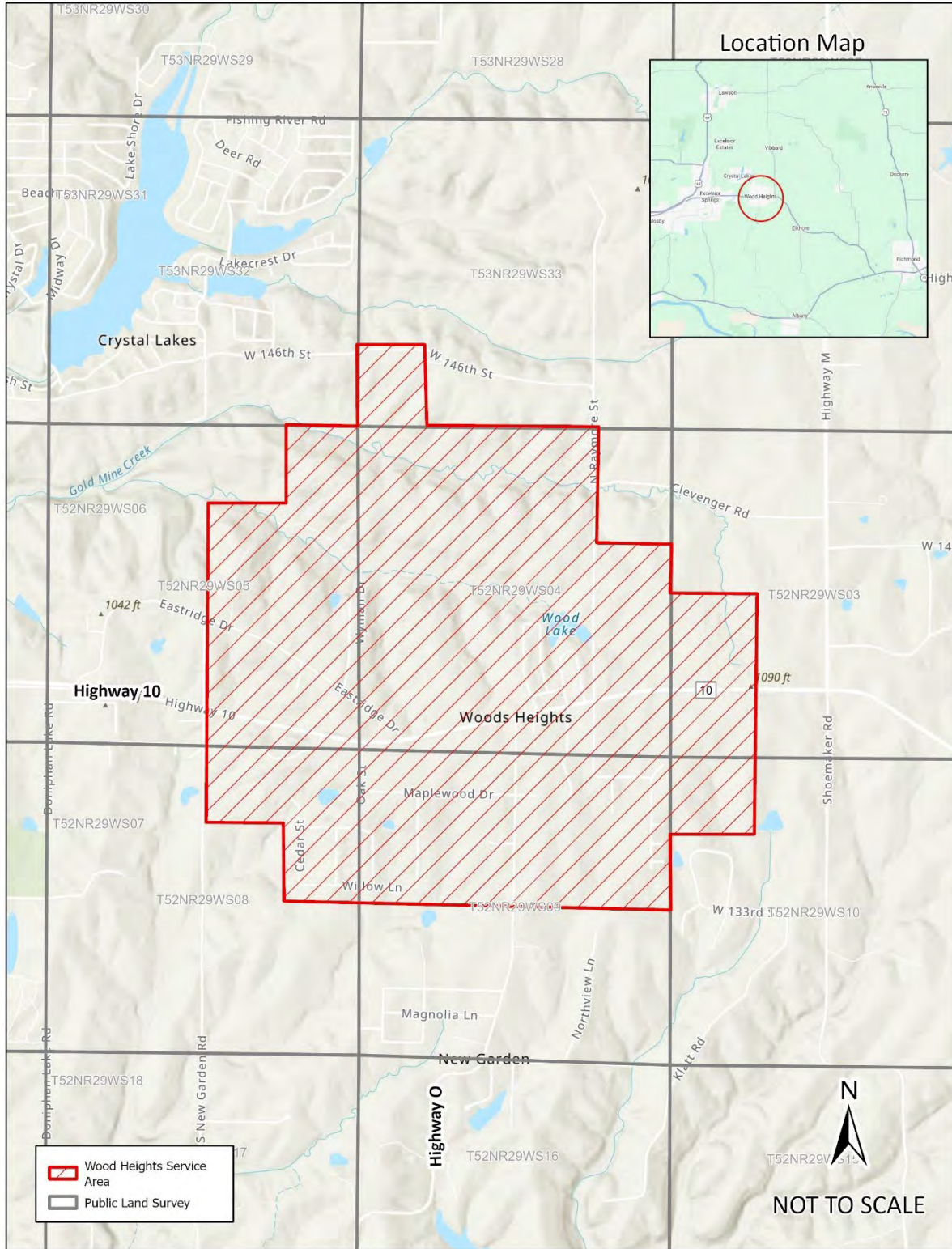
Legal Description

A tract of land located in Section 33, Township 53 North, Range 29 West and Sections 3, 4, 5, 8, 9 and 10, Township 52 North, Range 29 West, Ray County, Missouri and being more particularly described as follows:

Wood Heights Service Area

Beginning at the Southeast Corner of the Northeast Quarter of **Section 9, Township 52 North, Range 29 West**; thence West, along the South Line of said Quarter Section and the West prolongation thereof to the Southwest Corner of the Northwest Quarter of said **Section 9**, being also the Southeast Corner of the Southeast Quarter of the Northeast Quarter of **Section 8**; thence West, along the South Line of said **Quarter-Quarter Section** to the Southwest Corner thereof; thence North, along the West Line of said **Quarter-Quarter Section** to the Northwest Corner thereof, being also the Southeast Corner of the Northwest Quarter of the Northeast Quarter of said **Section 8**; thence West, along the South Line of said **Quarter-Quarter Section** to the Southwest Corner thereof; thence North, along the West Line of said **Quarter-Quarter Section** to the Northwest Corner thereof, being also the Southwest Corner of the Southeast Quarter of **Section 5**; thence North, along the West Line of said Quarter Section and the North prolongation thereof to the Southwest Corner of the Northwest Quarter of the Northeast Quarter of said **Section 5**; thence East, along the South Line of said **Quarter-Quarter Section** to the Southeast Corner thereof; thence North, along the East Line of said **Quarter-Quarter Section** to the Northeast Corner thereof, being on the North Line of said **Section 5**; thence East, along said North Line to the Northeast Corner thereof, being also the Southwest Corner of **Section 33, Township 53 North, Range 29 West**; thence North, along the West Line of said **Section 33** to the Northwest Corner of the Southwest Quarter of the Southwest Quarter of said **Section 33**; thence East, along the North Line of said **Quarter-Quarter Section** to the Northeast Corner thereof; thence South, along the East Line of said **Quarter-Quarter Section** to the Southeast Corner thereof, being also on the North Line of **Section 4, Township 52 North, Range 29 West**; thence East, along said North Line to the Northeast Corner of the Northwest Quarter of the Northeast Quarter of said **Section 4**; thence South, along the East Line of said **Quarter-Quarter Section** and the South prolongation thereof to the Southwest Corner of the South Half of the Southeast Quarter of the Northeast Quarter of said Section 4; thence East, along said South Line of the South Half of said Quarter-Quarter Section to the Southeast Corner thereof, being on the East Line of said **Section 3**; thence South, along said East Line to the Northwest Corner of the Northwest Quarter of the Southwest Quarter of said **Section 3**, thence East, along the North Line of said **Quarter-Quarter Section** to the Northeast Corner thereof; thence South, along the East Line of said **Quarter-Quarter Section** and the South prolongation thereof to the Southeast Corner of the Southwest Quarter of the Southwest Quarter of said **Section 3**, being also the Northeast Corner of the Northwest Quarter of the Northwest Quarter of **Section 10**; thence South, along the East Line of said **Quarter-Quarter Section** to the Southeast Corner thereof; thence West, along the South Line of said **Quarter-Quarter Section** to the Southwest Corner thereof, being also on the East Line of **Section 9**; thence South, along said East Line to the POINT OF BEGINNING, containing 66,348,224 square feet or 1,523 acres, more or less.

Appendix SS2 Wood Heights Service Area – Tariff Map – Water



Legal Description

A tract of land located in Sections **3 and 4, Township 22 North, Range 23 West, Section and 34, Township 23 North, Range 23 West**, Stone County, Missouri and being more particularly described as follows:

Woodland Manor Service Area

Beginning at the Southeast Corner of **Section 4, Township 22 North, Range 23 West**; thence West, along the South Line of said Section to the Southwest Corner of the Southeast Quarter of the Southeast Quarter of said **Section 4**; thence North, along the West Line of said **Quarter-Quarter Section** to the Center Line of Highway 13; thence, Northwest, North and Northeast, along said Center Line, to its intersection with Wildwood Lane, located in the Southeast Quarter of the Northeast Quarter of said **Section 4**; thence following along said Center Line of Wildwood Lane, Northwest, thence North and Northeast, thru the Northeast Quarter of the Northeast Quarter of said **Section 4**, and continuing Northeast, thru the Northwest Quarter of the Northwest Quarter of **Section 3**, to its intersection with the North Line of thereof, being also the South Line of the Southwest Quarter of **Section 34, Township 23 North, Range 23 West**; thence East, along the South Line of said **Section 34** to its intersection with the Center Line of Highway 13; thence, Northeast, along said Center Line to the North Line of the Southwest Quarter of the Southwest Quarter of said **Section 34**; thence East, along the North Line of said **Quarter-Quarter Section** to the Northeast Corner thereof, being also the Northwest Corner of the Southeast Quarter of the Southwest Quarter of said **Section 34**; thence continuing East, along the North Line of said **Quarter-Quarter Section** to the Northeast Corner thereof, being also the Northwest Corner of the Southwest Quarter of the Southeast Quarter of said **Section 34**; thence East, along the North Line of said **Quarter-Quarter Section** to the intersection of the North projection of the East Line of the Northwest Quarter of the Northeast Quarter of **Section 3, Township 22 North, Range 23 West** thence South, along said North projection to the Northeast Corner of the Northwest Quarter of the Northeast Quarter of **Section 3**; thence continuing South, along the East Line of said **Quarter-Quarter Section** and its South prolongation to the Southeast Corner of the Northwest Quarter of the Southeast Quarter of said **Section 3**; thence West, along the South Line of said **Quarter-Quarter Section** and its West Prolongation to the Northwest Corner of the Southwest Quarter of the Southwest Quarter of the said **Section 3**; thence South, along the West Line of said **Quarter-Quarter Section** to the Southwest Corner thereof, being also the Southeast Corner of **Section 4** and the POINT OF BEGINNING, containing 24,980,153 square feet or 574 acres, more or less.

Appendix TT2 Woodland Manor Service Area – Tariff Map – Water

