

Missouri-American Water Company  
 Name of Issuing Corporation

For

Missouri Service Area  
 Community, Town or City

<b>Water Service Area Table of Contents</b>	
<u>Certificated Area Description</u>	<u>Sheet No.</u>
St. Louis County & Jefferson County Area	
St. Louis County & Jefferson County Service Area (Map)	CA 1.1
St. Louis County & Jefferson County Service Area (Legal Description)	CA 1.2 – 1.5
Held for Future Use	CA 1.6 – 1.15
St. Charles County Area	
St. Charles County & Vicinity Service Area (Map)	CA 2.1
St. Charles County & Vicinity Service Area (Legal Description)	CA 2.2 – 2.3
Held for Future Use	CA 2.4 – CA 2.24
Incline Village Subdivision & Vicinity	
Incline Village Subdivision & Vicinity Service Area (Map)	CA 2.25
Incline Village Subdivision & Vicinity Service Area (Legal Description)	CA 2.26
Held for Future Use	CA 2.27 – 2.28
Jefferson City Area	
City of Jefferson, MO, Wardsville, MO, Callaway County, Cole County & Vicinity (Map)	CA 3.1
City of Jefferson, MO, Wardsville, MO, Callaway County, Cole County & Vicinity (Legal Description)	CA 3.2 – 3.6
Redfield Service Area (Map)	CA 3.7
Redfield Service Area (Legal Description)	CA 3.8
Platte County Area	
Water Service Area (Map)	CA 4.1
Water Service Area (Legal Description)	CA 4.2 - 4.4
Warrensburg Area	
City of Warrensburg & Vicinity (Map)	CA 5.1
City of Warrensburg & Vicinity (Legal Description)	CA 5.2 – 5.4
Joplin Area	
City of Joplin & Vicinity (Map)	CA 6.1
City of Joplin & Vicinity (Legal Description)	CA 6.2 – 6.5
St. Joseph Area	
City of St. Joseph & Vicinity (Map)	CA 7.1
City of St. Joseph & Vicinity (Legal Description)	CA 7.2 – 7.8
Held for Future Use	CA 7.9 – 7.13
Held for Future Use	CA 8.1 – 8.4
Mexico Area	
City of Mexico & Vicinity (Map)	CA 9.1
City of Mexico & Vicinity (Legal Description)	CA 9.2 – 9.4
Brunswick Area	
City of Brunswick & Vicinity (Map)	CA 10.1
City of Brunswick & Vicinity (Legal Description)	CA 10.2
Taney County Area	
Emerald Pointe Service Area (Map)	CA 11.1
Emerald Pointe Service Area (Legal Description)	CA 11.2
Held for Future Use	CA 11.3 – 11.4

\* *Indicates new rate or text*

+ *Indicates change*

Date of Issue: May 28, 2026                      Effective Date: June 27, 2026

Issued By: Rich C. Svindland, President  
727 Craig Road, St. Louis, MO 63141

Missouri-American Water Company  
 Name of Issuing Corporation

For

Missouri Service Area  
 Community, Town or City

<b>Water Service Area Table of Contents</b>	
<u>Certificated Area Description</u>	<u>Sheet No</u>
Lincoln County (Anna Meadows) Area	
Lincoln County (Anna Meadows) & Vicinity (Map)	CA 12.1
Lincoln County (Anna Meadows) & Vicinity (Legal Description)	CA 12.2
Jaxson Estates	
Jaxson Estates (Map)	CA 13.1
Jaxson Estates (Legal Description)	CA 13.2
Lake Carmel Area	
Lake Carmel Service Area, Cole County (Map)	CA 14.1
Lake Carmel Service Area, Cole County (Legal Description)	CA 14.2
Branson Area	
Rankin Acres Service Area (Map)	CA 15.1
Rankin Acres Service Area (Legal Description)	CA 15.2
Held for Future Use	CA 15.3 – 15.4
Ozark Mountain and Lakewood Manor Area (Map)	CA 15.5
Ozark Mountain and Lakewood Manor Area (Legal Description)	CA 15.6-15.7
Held for Future Use	CA 15.8-15.15
Tri-States, Riverside Estates, and Lake Taneycomo Acres Area (Map)	CA 15.16
Tri-States, Riverside Estates, and Lake Taneycomo Acres Area (Legal Description)	CA 15.17
Whitebranch Area (Map)	CA 15.18
Whitebranch Area (Legal Description)	CA 15.19
Maplewood, Monsees Lake Estates, and Smithton Area (Map)	CA 15.20
Maplewood, Monsees Lake Estates, and Smithton Area (Legal Description)	CA 15.21
Held for Future Use	CA 15.22-15.23
Stonebridge Village Area (Map)	CA 15.24
Stonebridge Village Area (Legal Description)	CA 15.25
Held for Future Use	CA 15.26
Saddlebrooke Area (Map)	CA 15.27
Saddlebrooke Area (Legal Description)	CA 15.28-15.29
Held for Future Use	CA 15.30
Spokane Highlands (Map)	CA 15.31
Spokane Highlands (Legal Description)	CA 15.32
Hickory Hills & Temple Terrace Service Area	
Hickory Hills & Temple Terrace Service Area (Map)	CA 16.1
Hickory Hills & Temple Terrace Service Area (Legal Description)	CA 16.2
Held for Future Use	CA 16.3
Woodland Manor Service Area	
Woodland Manor Area (Map)	CA 17.1
Woodland Manor Area (Legal Description)	CA 17.2
Lawson Service Area	
Lawson Service Area (Map)	CA 18.1
Lawson Service Area (Legal Description)	CA 18.2-18.3

\* *Indicates new rate or text*

+ *Indicates change*

Date of Issue: May 28, 2026                      Effective Date: June 27, 2026

Issued By: Rich C. Svindland, President  
727 Craig Road, St. Louis, MO 63141

Missouri-American Water Company  
 Name of Issuing Corporation

For

Missouri Service Area  
 Community, Town or City

<b>Water Service Area Table of Contents</b>	
<u>Certificated Area Description</u>	<u>Sheet No</u>
Rogue Creek Service Area	
Rogue Creek Service Area (Map)	CA 19.1
Rogue Creek Service Area (Legal Description)	CA 19.2
Held for Future Use	CA 19.3
Table Rock Estates Service Area	
Table Rock Estates Service Area (Map)	CA 20.1
Table Rock Estates Service Area (Legal Description)	CA 20.2
Garden City Service Area	
Garden City Service Area (Map)	CA 21.1
Garden City Service Area (Legal Description)	CA 21.2-21.3
Orrick Service Area	
Orrick Service Area (Map)	CA 22.1
Orrick Service Area (Legal Description)	CA 22.2
Held for Future Use	CA 23.1-23.2
Purcell Service Area	
Purcell Service Area (Map)	CA 24.1
Purcell Service Area (Legal Description)	CA 24.2
Pom-Osa Service Area	
Pom-Osa Service Area (Map)	CA 25.1
Pom-Osa Service Area (Legal Description)	CA 25.2
Stewartsville Service Area	
Stewartsville Service Area (Map)	CA 26.1
Stewartsville Service Area (Legal Description)	CA 26.2
Held for Future Use	CA 27.1-27.2
Wood Heights Service Area	
Wood Heights Service Area (Map)	CA 28.1
Wood Heights Service Area (Legal Description)	CA 28.2
Ironton Service Area	
Ironton Service Area (Map)	CA 29.1
Ironton Service Area (Legal Description)	CA 29.2-29.3
DeKalb Service Area	
DeKalb Service Area (Map)	CA 30.1
DeKalb Service Area (Legal Description)	CA 30.2
Johnson County Service Area	
Johnson County Service Area (Map)	CA 31.1
Johnson County Service Area (Legal Description)	CA 31.2-31.3

\* *Indicates new rate or text*

+ *Indicates change*

Date of Issue: May 28, 2026                      Effective Date: June 27, 2026

Issued By: Rich C. Svindland, President  
727 Craig Road, St. Louis, MO 63141

Missouri-American Water Company  
Name of Issuing Corporation

For

Missouri Service Area  
Community, Town or City

**Water Service Area  
Table of Contents**

**HELD FOR FUTURE USE**

\* *Indicates new rate or text*

+ *Indicates change*

Date of Issue:

May 28, 2026

Effective Date:

June 27, 2026

Issued By:

Rich C. Svindland, President

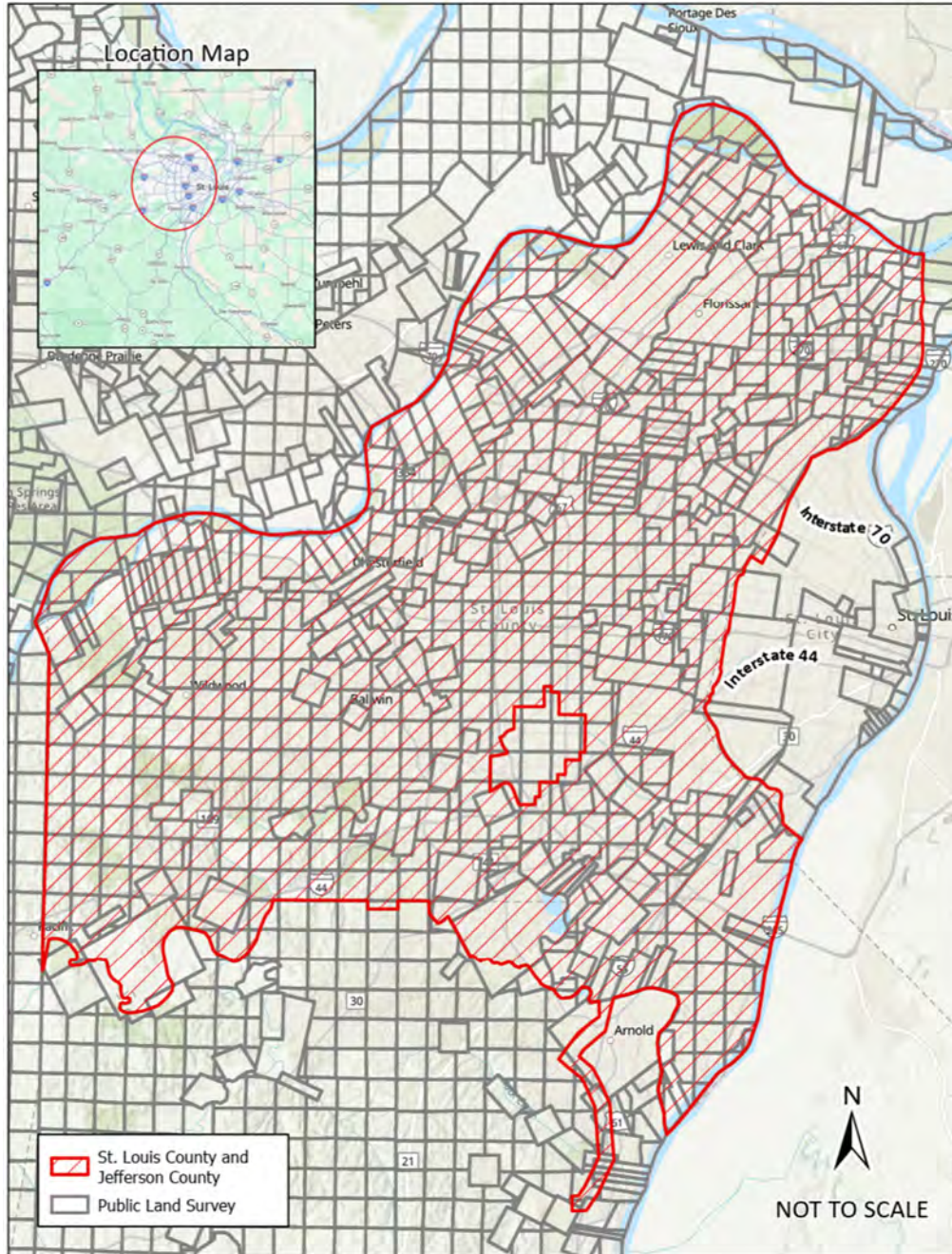
727 Craig Road, St. Louis, MO 63141

Missouri-American Water Company  
Name of Issuing Corporation

For

St. Louis County & Jefferson County  
Community, Town or City

**Water Service Area  
Boundary Area Map**



\* Indicates new rate or text

+ Indicates change

Date of Issue:

May 28, 2026

Effective Date:

June 27, 2026

Issued By:

Rich C. Svindland, President  
727 Craig Road, St. Louis, MO 63141

Missouri-American Water Company  
Name of Issuing Corporation

For

St. Louis County & Jefferson County  
Community, Town or City

<b>Water Service Area Legal Description</b>	
A tract of land in all or partially in <b>Township 44 North, Range 3 East, Township 45 North, Range 3 East, Township 46 North, Range 3 East, Township 46 North, Range 4 East, Township 46 North, Range 5 East, Township 47 North, Range 5 East, Township 47 North, Range 6 East, Township 48 North, Range 6 East, Township 47 North, Range 7 East, Township 46 North, Range 7 East, Township 46 North, Range 6 East, Township 45 North, Range 6 East, Township 44 North, Range 6 East, Township 43 North, Range 6 East, Township 43 North, Range 7 East, Township 42 North, Range 6 East, Township 43 North Range 5 East, Township 43 North, Range 4 East, Township 43 North, Range 3 East, Township 44 North, Range 4 East, Township 44 North, Range 5 East, Township 45 North, Range 4 East, Township 45 North, Range 5 East, St. Louis County and Jefferson County, Missouri and being more particularly described as follows:</b>	+
<b><u>St. Louis County and Jefferson County</u></b>	+
Beginning at the Southwest Corner of <b>Section 31, Township 44 North, Range 3 East</b> ; thence North, along the West Line of said Section to the Northwest Corner thereof, being also the Southwest Corner of <b>Section 30</b> ; thence continuing North, along the West Line of said Section to the Northwest Corner thereof, being also the Southwest Corner of <b>Section 19</b> ; thence continuing North, along the West Line of said Section to the Northwest Corner thereof, being also the Southwest Corner of <b>Section 18</b> ; thence continuing North, along the West Line of said Section to the Northwest Corner thereof, being also the Southwest Corner of <b>Section 7</b> ; thence continuing North, along the West Line of said Section to the Northwest Corner thereof, being also the Southwest Corner of <b>Fractional Section 6</b> ; thence continuing North, along the West Line of said Fraction Section to the Northwest Corner thereof, being also the Southwest Corner of <b>Fractional Section 31, Township 45 North, Range 3 East</b> ; thence North, along the West Line of said Fractional Section to the Northwest Corner thereof, being also the Southwest Corner of <b>Fractional Section 30</b> ; thence continuing North, along the West Line of said <b>Fractional Section</b> and the North prolongation thereof to the Southwest Line of <b>U.S. Survey 909</b> ; thence along said Southwest Line, Northwest and the Northwest prolongation thereof to the <b>Center of the Missouri River</b> ; thence following the Meanders of said <b>Center of River</b> , Northeast and East through <b>Township 45 North, Range 3 East</b> and Northeast and East, through <b>Township 46 North, Range 3 East</b> ; thence continuing East and Southeast, through <b>Township 46 North, Range 4 East</b> Southeast, East and Northeast through, <b>Township 45 North, Range 4 East</b> , and North and Northeast through, <b>Township 46 North, Range 4 East</b> , North, Northeast and North through <b>Township 46 North, Range 5 East</b> North, Northeast and East, through <b>Township 47 North, Range 5 East</b> , East, Northeast and North, through <b>Township 47 North, Range 6 East</b> , thence North, Northeast, Southeast through <b>Township 48 North, Range 6 East</b> ; thence South and Southeast through <b>Township 47 North, Range 7 East</b> ; 236,505 feet, more or less to the North prolongation thereof of the <b>Center of Columbia Bottom Road</b> ; thence South, along said prolongation and the <b>Center of said Road</b> , South and Southwest, South, crossing <b>Interstate 270</b> and now identified as <b>Riverview Drive</b> and continuing South and then Southwest to the <b>Riverview Circle</b> ; thence continuing Southwest, along, now the <b>Center of Goodfellow Boulevard</b> Southwest and crossing <b>Highway 70</b> and continuing Southwest and crossing <b>Route 115, aka Natural Bridge Road</b> and continuing Southwest, along said Road to the <b>Center of Page Boulevard</b> ; thence along said Center, Northwest to the <b>Center of North Skinker Parkway</b> ; thence, along said Center, Southwest, South and Southwest and passing through its intersection with <b>Delmar Boulevard</b> and continuing along said <b>Center of now South Skinker Boulevard</b> , South and through its intersection with <b>Clayton Road</b> and now called <b>McCausland Avenue</b> ; thence continuing South, along the	+

\* *Indicates new rate or text*

+ *Indicates change*

Date of Issue: May 28, 2026                      Effective Date: June 27, 2026

Issued By: Rich C. Svindland, President  
727 Craig Road, St. Louis, MO 63141

Missouri-American Water Company  
Name of Issuing Corporation

For

St. Louis County & Jefferson County  
Community, Town or City

<b>Water Service Area Legal Description</b>	
(continued)	+
<b>Center of McCausland Avenue</b> and crossing <b>Highway 40/64</b> ; thence continuing South, along said Center and crossing its intersection with <b>Manchester Road aka Route 100</b> ; thence continuing South and through its intersection with <b>Canterbury Ave</b> and now known as <b>Ellendale Avenue</b> ; thence continuing South and Southwest, along said <b>Center of Ellendale Avenue</b> to the <b>Center of the River Des Peres</b> located in <b>Township 45 North, Range 6 East</b> ; thence following the Meanders of said <b>Center</b> , Southwest, South, Southeast and crossing <b>Watson Road /Route 30, aka Gravois Road</b> and continuing Southeast, South, Southeast, South and crossing <b>Highway 55</b> and continuing South and Southeast and crossing <b>Route 267</b> and continuing South and Southeast and crossing <b>Route 231</b> and continuing Southeast, 34, 367 feet, more or less, to the <b>Center of the Mississippi River, located in Township 44 North, Range 6 East</b> ; thence following the Meanders of said <b>Center of River</b> , South and Southwest, 60,559, feet more or less to the Southeast prolongation of the <b>Center of the Meramec River</b> , located in <b>Township 42 North, Range 6 East</b> ; thence Northwest, along said Southeast prolongation and the <b>Meanders of said River</b> , Northwest, North and crossing <b>Route 231</b> and continuing North and Northeast, Northwest, West and Southwest, through <b>Township 43 North, Range 6 East</b> ; 38,448 feet more or less to an intersecting point with the <b>Center of Highway 55</b> , to which intersecting point bears <b>North 64°54'23" East</b> from the Northwest Corner of <b>U.S. Survey 2991</b> ; thence <i>South 13°48'32" West, along the approximate Center of said Highway, a distance of 5,971.72 feet</i> ; thence <i>South 49°18'17" West, a distance of 5,204.22 feet</i> ; thence <i>South 34°05'41" West, a distance of 1,452.42 feet</i> ; thence <i>South 50°15'13" East, a distance of 3,126.86 feet</i> ; thence <i>South 32°25'21" East, a distance of 2, 064.76 feet</i> and crossing Highway 55; thence <i>South 23°28'35" East, a distance of 5,114.70 feet, through Township 42 North, Range 6 East</i> ; thence <i>South 4°31'53" East, a distance of 10,089.13 feet</i> ; thence <i>South 25°26'07" West, a distance of 6,713.63 feet</i> ; thence <i>South 34°19'42" West, a distance of 3,771.04 feet, through Township 42 North, Range 6 East</i> ; thence <i>South 88°36'56" West, a distance of 2,520.94 feet</i> to a point that that bears <i>South 0°57'11" West, a distance of 7,119.12 feet</i> , from the Northwest Corner of <b>Fractional Section 19, Township 42 North, Range 6 East</b> ; thence <i>North 1°28'40" West, a distance of 2,695.89 feet</i> ; thence <i>North 88°31'20" East, a distance of 1,139.46 feet</i> ; thence <i>North 34°19'42" East, a distance of 2,350.20 feet</i> ; thence <i>North 25°11'48" East, a distance of 5,611.67 feet</i> ; thence <i>North 4°32'41" West, a distance of 8,917.97 feet</i> ; thence <i>North 23°28'35" West, a distance of 4,453.32 feet</i> ; thence <i>North 32°25'21" West, a distance of 1,429.98 feet</i> , through <b>Township 43 North, Range 6 East</b> ; thence <i>North 50°15'13" West, a distance of 5,149.28 feet, through Township 43 North, Range 5 East</i> ; thence <i>North 34°05'41" East, a distance of 4,258.91 feet</i> ; thence <i>North 49°18'17" East, a distance of 6,426.83 feet through Township 43 Range 6 East</i> ; thence North to the again, <b>Center of the Meramec River</b> ; thence following the <b>Meanders of said Center of River</b> , Southwest, North, Northeast and through <b>Township 43 North, Range 6 East</b> ; thence continuing Southwest and West and Northwest and Southwest, 12,720 feet, more or less to the North Line of <b>Fractional Section 24, Township 43 North, Range 5 East</b> ; thence West, along the North Line of said Fractional Section to the <b>Center of Highway 141</b> ; thence along said <b>Center of Highway</b> , Northwest and crossing <b>Highway Route 21</b> and continuing Northwest to the <b>Center of Sugar Creek</b> ; thence following the Meanders of said <b>Center of Creek</b> , Southwest, Northwest, through <b>Township 43 North, Range 5 East</b> , thence West, Southwest, Northwest and crossing <b>Romaine Creek Road</b> and continuing Northwest and West and Southwest and crossing <b>Nottingham Lane</b> and continuing Northwest, 11, 880 feet more or less to the East Line of <b>Fractional Section 9</b> ; thence along said East Line and the Northwest prolongation thereof, to <b>Center of Highway 30 aka Gravois Road/ Route 30</b> ; thence following the <b>Center of said Highway</b> , Southwest to the <b>Center of Sugar Creek Road</b> ;	+

\* *Indicates new rate or text*

+ *Indicates change*

Date of Issue: May 28, 2026                      Effective Date: June 27, 2026

Issued By: Rich C. Svindland, President  
727 Craig Road, St. Louis, MO 63141

Missouri-American Water Company  
Name of Issuing Corporation

For

St. Louis County & Jefferson County  
Community, Town or City

Water Service Area Legal Description	
(continued)	+
<p>thence along said <b>Center of Road</b>, Northwest to the East Line of <b>Section 6</b>; thence North, along said East Line to the Northeast Corner thereof; thence West, along the North Line of said Section to the Northwest Corner thereof, being also the Northeast Corner of the Northeast Quarter of the Northeast Quarter of <b>Section 1, Township 43 North, Range 4 East</b>; thence South, along the East Line of said <b>Quarter-Quarter Section</b> to the Southeast Corner thereof; thence West, along the South Line of said <b>Quarter-Quarter Section</b> and the West prolongation thereof to the Southwest Corner of the Northwest Quarter of the Northwest Quarter of said <b>Section 1</b>; thence North, along the West Line of said <b>Quarter-Quarter Section</b> to the Northwest Corner thereof, being also the Northeast Corner of <b>Section 2</b>; thence West, along the North Line of said Section to the Northwest Corner thereof, being also the Northeast Corner of <b>Section 3</b>; thence continuing West, along the North Line of said Section to the Northwest Corner thereof, being also the Northeast Corner of <b>Section 4</b>; thence West, along the North Line of said Section to the Northwest Corner thereof, being also the Northeast Corner of <b>Section 5</b>; thence continuing West, along the North Line of said Section to the <b>Center of the Meramec River</b>; thence following the <b>Meanders of said Center of River</b>, South and Southwest, and Northwest through <b>Township 43 North, Range 4 East</b>; thence Northwest, West, Southwest, Southeast, Southwest, West, Northwest, Northeast, North, Northwest, North, Northwest, West, Northeast, Northwest and West to the West Line of <b>Fractional Section 18, Township 43 North, Range 3 East</b>; thence North, along the West Line of said <b>Fractional Section</b> and the North prolongation thereof to the Southwest Corner of <b>Fractional Section 7</b>; thence continuing North, along the West Line of said <b>Fractional Section</b> to the Northwest Corner thereof, being also the Southwest Corner of <b>Section 6</b>; thence North, along the West Line of said Section to the Northwest Corner thereof, being also the Southwest Corner of <b>Section 31, Township 44 North, Range 3 East</b> and the POINT OF BEGINNING, containing 14,890,817,286 square feet or 341,846 acres, more or less.</p>	+
<b>City of Kirkwood Exception</b>	+
<p>Beginning at the Northwest Corner of <b>Section 36, Township 45 North, Range 5 East</b>; thence East, along the North Line of said Section to the Northeast Corner of the Northwest Quarter of the Northwest Quarter of said <b>Section 36</b>; thence South, along the East Line of said <b>Quarter-Quarter Section</b> and the South prolongation thereof to the Northwest Corner of the Southeast Quarter of the Southwest Quarter of said <b>Section 36</b>; thence East, along the North Line of said <b>Quarter-Quarter Section</b> and the East prolongation thereof to the Northeast Corner of the Southeast Quarter of the Southeast Quarter of said <b>Section 36</b>, being also the Northwest Corner of the <b>West Half</b> of the of the Southwest Quarter of the Southwest Quarter of <b>Section 31, Township 45 North, Range 6 East</b>; thence East, along the North Line of said <b>West Half</b> to the Northeast Corner thereof; thence South, along the East Line of said <b>West Half</b> to the Southeast Corner thereof, being also the Northeast Corner of the <b>West Half</b> of the Northwest Quarter of the Northwest Quarter of <b>Section 6, Township 44 North, Range 6 East</b>; thence South, along the East Line of said <b>West Half</b> and the South prolongation thereof to South Line of said <b>Section 6</b>; thence West, along the South Line of said Section to the Southwest Corner thereof, being also the Northeast Corner of <b>Section 12, Township 44 North, Range 5 East</b>; thence South, along the East Line of said Section to the Northeast Corner of the Southeast Quarter of the Northeast Quarter of said <b>Section 12</b>; thence West, along the North Line of said <b>Quarter-Quarter Section</b> and the West prolongation thereof to the Northwest Corner of the Southwest Quarter of the Northeast</p>	+

\* *Indicates new rate or text*

+ *Indicates change*

Date of Issue: May 28, 2026      Effective Date: June 27, 2026

Issued By: Rich C. Svindland, President  
727 Craig Road, St. Louis, MO 63141



Missouri-American Water Company  
Name of Issuing Corporation

For

\_\_\_\_\_  
Community, Town or City

<b>Water Service Area Legal Description</b>	
<b>HELD FOR FUTURE USE</b>	

\* *Indicates new rate or text*

+ *Indicates change*

Date of Issue:

May 28, 2026

Effective Date:

June 27, 2026

Issued By:

Rich C. Svindland, President  
727 Craig Road, St. Louis, MO 63141

Missouri-American Water Company  
Name of Issuing Corporation

For

\_\_\_\_\_  
Community, Town or City

<b>Water Service Area Legal Description</b>	
<b>HELD FOR FUTURE USE</b>	

\* *Indicates new rate or text*

+ *Indicates change*

Date of Issue:

May 28, 2026

Effective Date:

June 27, 2026

Issued By:

Rich C. Svindland, President

727 Craig Road, St. Louis, MO 63141

Missouri-American Water Company  
Name of Issuing Corporation

For

\_\_\_\_\_  
Community, Town or City

<b>Water Service Area Legal Description</b>	
<b>HELD FOR FUTURE USE</b>	

\* *Indicates new rate or text*

+ *Indicates change*

Date of Issue:

May 28, 2026

Effective Date:

June 27, 2026

Issued By:

Rich C. Svindland, President

727 Craig Road, St. Louis, MO 63141

Missouri-American Water Company  
Name of Issuing Corporation

For

\_\_\_\_\_  
Community, Town or City

<b>Water Service Area Legal Description</b>	
<b>HELD FOR FUTURE USE</b>	

\* *Indicates new rate or text*

+ *Indicates change*

Date of Issue:

May 28, 2026

Effective Date:

June 27, 2026

Issued By:

Rich C. Svindland, President

727 Craig Road, St. Louis, MO 63141

Missouri-American Water Company  
Name of Issuing Corporation

For

\_\_\_\_\_  
Community, Town or City

Water Service Area Legal Description	
HELD FOR FUTURE USE	

\* *Indicates new rate or text*

+ *Indicates change*

Date of Issue:

May 28, 2026

Effective Date:

June 27, 2026

Issued By:

Rich C. Svindland, President

727 Craig Road, St. Louis, MO 63141

Missouri-American Water Company  
Name of Issuing Corporation

For

\_\_\_\_\_  
Community, Town or City

Water Service Area Legal Description	
HELD FOR FUTURE USE	

\* *Indicates new rate or text*

+ *Indicates change*

Date of Issue:

May 28, 2026

Effective Date:

June 27, 2026

Issued By:

Rich C. Svindland, President

727 Craig Road, St. Louis, MO 63141

Missouri-American Water Company  
Name of Issuing Corporation

For

\_\_\_\_\_  
Community, Town or City

<b>Water Service Area Legal Description</b>	
<b>HELD FOR FUTURE USE</b>	

\* *Indicates new rate or text*

+ *Indicates change*

Date of Issue:

May 28, 2026

Effective Date:

June 27, 2026

Issued By:

Rich C. Svindland, President

727 Craig Road, St. Louis, MO 63141

Missouri-American Water Company  
Name of Issuing Corporation

For

\_\_\_\_\_  
Community, Town or City

<b>Water Service Area Legal Description</b>	
<b>HELD FOR FUTURE USE</b>	

\* *Indicates new rate or text*

+ *Indicates change*

Date of Issue:

May 28, 2026

Effective Date:

June 27, 2026

Issued By:

Rich C. Svindland, President

727 Craig Road, St. Louis, MO 63141

Missouri-American Water Company  
Name of Issuing Corporation

For

\_\_\_\_\_  
Community, Town or City

<b>Water Service Area Legal Description</b>	
<b>HELD FOR FUTURE USE</b>	

\* *Indicates new rate or text*

+ *Indicates change*

Date of Issue:

May 28, 2026

Effective Date:

June 27, 2026

Issued By:

Rich C. Svindland, President

727 Craig Road, St. Louis, MO 63141

Missouri-American Water Company  
Name of Issuing Corporation

For

\_\_\_\_\_  
Community, Town or City

<b>Water Service Area Legal Description</b>	
<b>HELD FOR FUTURE USE</b>	

\* *Indicates new rate or text*

+ *Indicates change*

Date of Issue:

May 28, 2026

Effective Date:

June 27, 2026

Issued By:

Rich C. Svindland, President

727 Craig Road, St. Louis, MO 63141

Missouri-American Water Company  
Name of Issuing Corporation

For

St. Charles County & Vicinity  
Community, Town or City

**Water Service Area  
Boundary Area Map**



\* Indicates new rate or text

+ Indicates change

Date of Issue:

May 28, 2026

Effective Date:

June 27, 2026

Issued By:

Rich C. Svindland, President  
727 Craig Road, St. Louis, MO 63141



Missouri-American Water Company  
 Name of Issuing Corporation

For

St. Charles County & Vicinity  
 Community, Town or City

<b>Water Service Area Legal Description</b>	
(continued)	+
<b>887</b> ; thence, along said South Line, to the Southwest Corner thereof; thence Northwest, along the West Line of said <b>U.S. Survey</b> to the East prolongation of the <b>Center Line of Highway 94</b> ; thence West, along said East prolongation and said Center and continuing West, along said Center, West and South, through <b>Fractional Sections 31, 32 and Section 6 Township 45 North, Range 3 East</b> to the East prolongation of the South Line of the Northeast Quarter of the Northwest Quarter of said <b>Section 6</b> ; thence West, along said prolongation and along the South Line of said <b>Quarter-Quarter Section</b> and the West prolongation to the West Line of said <b>Section 6</b> ; thence North, along the West Line of said <b>Section 6</b> to the Northwest Corner thereof; thence Northeast, through <b>Fractional Section 31</b> to the intersection of the East Line of <b>U.S. Survey 1798, Township 46 North, Range 3 East</b> and the <b>Center of Hamburg Trail</b> ; thence North, along the East Line of said <b>U.S. Survey</b> to the again the <b>Center of Hamburg Trail</b> ; thence East to the West Line of <b>U.S. Survey 887</b> ; thence Northwest, along the West Line of said <b>U.S. Survey</b> to the Northeast Corner of <b>Fractional Section 29</b> ; thence North to the <b>Center of Highway 40/64</b> ; thence, Northwest, along said <b>Center</b> , to the South prolongation of the Northeast Corner of <b>U.S. Survey 1669</b> ; thence North to the Northeast Corner thereof; thence Southeast, along the East Line of said <b>U.S. Survey</b> to the West prolongation of the South Line of <b>Section 4</b> ; thence East, along said West prolongation, through <b>Fractional Sections 7 and 8 and U.S. Surveys 67 and 1771</b> to the Southwest Corner of said <b>Section 4</b> ; thence East, along the South Line of said Section to the Southeast Corner thereof, and the POINT OF BEGINNING, containing 2,310,235,143 square feet or 53,036 acres, more or less.	+ + + + + + + + + + + + + + + +

\* *Indicates new rate or text*

+ *Indicates change*

Date of Issue: May 28, 2026                      Effective Date: June 27, 2026

Issued By: Rich C. Svindland, President  
727 Craig Road, St. Louis, MO 63141

Missouri-American Water Company  
Name of Issuing Corporation

For

\_\_\_\_\_  
Community, Town or City

<b>Water Service Area Legal Description</b>	
<b>HELD FOR FUTURE USE</b>	

\* *Indicates new rate or text*

+ *Indicates change*

Date of Issue:

May 28, 2026

Effective Date:

June 27, 2026

Issued By:

Rich C. Svindland, President

727 Craig Road, St. Louis, MO 63141

Missouri-American Water Company  
Name of Issuing Corporation

For

\_\_\_\_\_  
Community, Town or City

Water Service Area Legal Description	
HELD FOR FUTURE USE	

\* *Indicates new rate or text*

+ *Indicates change*

Date of Issue:

May 28, 2026

Effective Date:

June 27, 2026

Issued By:

Rich C. Svindland, President  
727 Craig Road, St. Louis, MO 63141

Missouri-American Water Company  
Name of Issuing Corporation

For

\_\_\_\_\_  
Community, Town or City

Water Service Area Legal Description	
<b>HELD FOR FUTURE USE</b>	

\* *Indicates new rate or text*

+ *Indicates change*

Date of Issue:

May 28, 2026

Effective Date:

June 27, 2026

Issued By:

Rich C. Svindland, President

727 Craig Road, St. Louis, MO 63141

Missouri-American Water Company  
Name of Issuing Corporation

For

\_\_\_\_\_  
Community, Town or City

<b>Water Service Area Legal Description</b>	
<b>HELD FOR FUTURE USE</b>	

\* *Indicates new rate or text*

+ *Indicates change*

Date of Issue:

May 28, 2026

Effective Date:

June 27, 2026

Issued By:

Rich C. Svindland, President

727 Craig Road, St. Louis, MO 63141

Missouri-American Water Company  
Name of Issuing Corporation

For

\_\_\_\_\_  
Community, Town or City

<b>Water Service Area Legal Description</b>	
<b>HELD FOR FUTURE USE</b>	

\* *Indicates new rate or text*

+ *Indicates change*

Date of Issue:

May 28, 2026

Effective Date:

June 27, 2026

Issued By:

Rich C. Svindland, President

727 Craig Road, St. Louis, MO 63141

Missouri-American Water Company  
Name of Issuing Corporation

For

\_\_\_\_\_  
Community, Town or City

Water Service Area Legal Description	
<b>HELD FOR FUTURE USE</b>	

\* *Indicates new rate or text*

+ *Indicates change*

Date of Issue:

May 28, 2026

Effective Date:

June 27, 2026

Issued By:

Rich C. Svindland, President

727 Craig Road, St. Louis, MO 63141

Missouri-American Water Company  
Name of Issuing Corporation

For

\_\_\_\_\_  
Community, Town or City

Water Service Area Legal Description	
<b>HELD FOR FUTURE USE</b>	

\* *Indicates new rate or text*

+ *Indicates change*

Date of Issue:

May 28, 2026

Effective Date:

June 27, 2026

Issued By:

Rich C. Svindland, President

727 Craig Road, St. Louis, MO 63141

Missouri-American Water Company  
Name of Issuing Corporation

For

\_\_\_\_\_  
Community, Town or City

<b>Water Service Area Legal Description</b>	
<b>HELD FOR FUTURE USE</b>	

\* *Indicates new rate or text*

+ *Indicates change*

Date of Issue:

May 28, 2026

Effective Date:

June 27, 2026

Issued By:

Rich C. Svindland, President

727 Craig Road, St. Louis, MO 63141

Missouri-American Water Company  
Name of Issuing Corporation

For

\_\_\_\_\_  
Community, Town or City

<b>Water Service Area Legal Description</b>	
<b>HELD FOR FUTURE USE</b>	

\* *Indicates new rate or text*

+ *Indicates change*

Date of Issue:

May 28, 2026

Effective Date:

June 27, 2026

Issued By:

Rich C. Svindland, President

727 Craig Road, St. Louis, MO 63141

Missouri-American Water Company  
Name of Issuing Corporation

For

\_\_\_\_\_  
Community, Town or City

<b>Water Service Area Legal Description</b>	
<b>HELD FOR FUTURE USE</b>	

\* *Indicates new rate or text*

+ *Indicates change*

Date of Issue:

May 28, 2026

Effective Date:

June 27, 2026

Issued By:

Rich C. Svindland, President

727 Craig Road, St. Louis, MO 63141

Missouri-American Water Company  
Name of Issuing Corporation

For

\_\_\_\_\_  
Community, Town or City

<b>Water Service Area Legal Description</b>	
<b>HELD FOR FUTURE USE</b>	

\* *Indicates new rate or text*

+ *Indicates change*

Date of Issue:

May 28, 2026

Effective Date:

June 27, 2026

Issued By:

Rich C. Svindland, President

727 Craig Road, St. Louis, MO 63141

Missouri-American Water Company  
Name of Issuing Corporation

For

\_\_\_\_\_  
Community, Town or City

<b>Water Service Area Legal Description</b>	
<b>HELD FOR FUTURE USE</b>	

\* *Indicates new rate or text*

+ *Indicates change*

Date of Issue:

May 28, 2026

Effective Date:

June 27, 2026

Issued By:

Rich C. Svindland, President

727 Craig Road, St. Louis, MO 63141

Missouri-American Water Company  
Name of Issuing Corporation

For

\_\_\_\_\_  
Community, Town or City

<b>Water Service Area Legal Description</b>	
<b>HELD FOR FUTURE USE</b>	

\* *Indicates new rate or text*

+ *Indicates change*

Date of Issue:

May 28, 2026

Effective Date:

June 27, 2026

Issued By:

Rich C. Svindland, President

727 Craig Road, St. Louis, MO 63141

Missouri-American Water Company  
Name of Issuing Corporation

For

\_\_\_\_\_  
Community, Town or City

Water Service Area Legal Description	
<b>HELD FOR FUTURE USE</b>	

\* *Indicates new rate or text*

+ *Indicates change*

Date of Issue:

May 28, 2026

Effective Date:

June 27, 2026

Issued By:

Rich C. Svindland, President

727 Craig Road, St. Louis, MO 63141

Missouri-American Water Company  
Name of Issuing Corporation

For

\_\_\_\_\_  
Community, Town or City

<b>Water Service Area Legal Description</b>	
<b>HELD FOR FUTURE USE</b>	

\* *Indicates new rate or text*

+ *Indicates change*

Date of Issue:

May 28, 2026

Effective Date:

June 27, 2026

Issued By:

Rich C. Svindland, President

727 Craig Road, St. Louis, MO 63141

Missouri-American Water Company  
Name of Issuing Corporation

For

\_\_\_\_\_  
Community, Town or City

<b>Water Service Area Legal Description</b>	
<b>HELD FOR FUTURE USE</b>	

\* *Indicates new rate or text*

+ *Indicates change*

Date of Issue:

May 28, 2026

Effective Date:

June 27, 2026

Issued By:

Rich C. Svindland, President

727 Craig Road, St. Louis, MO 63141

Missouri-American Water Company  
Name of Issuing Corporation

For

\_\_\_\_\_  
Community, Town or City

<b>Water Service Area Legal Description</b>	
<b>HELD FOR FUTURE USE</b>	

\* *Indicates new rate or text*

+ *Indicates change*

Date of Issue:

May 28, 2026

Effective Date:

June 27, 2026

Issued By:

Rich C. Svindland, President

727 Craig Road, St. Louis, MO 63141

Missouri-American Water Company  
Name of Issuing Corporation

For

\_\_\_\_\_  
Community, Town or City

<b>Water Service Area Legal Description</b>	
<b>HELD FOR FUTURE USE</b>	

\* *Indicates new rate or text*

+ *Indicates change*

Date of Issue:

May 28, 2026

Effective Date:

June 27, 2026

Issued By:

Rich C. Svindland, President

727 Craig Road, St. Louis, MO 63141

Missouri-American Water Company  
Name of Issuing Corporation

For

\_\_\_\_\_  
Community, Town or City

<b>Water Service Area Legal Description</b>	
<b>HELD FOR FUTURE USE</b>	

\* *Indicates new rate or text*

+ *Indicates change*

Date of Issue:

May 28, 2026

Effective Date:

June 27, 2026

Issued By:

Rich C. Svindland, President

727 Craig Road, St. Louis, MO 63141

Missouri-American Water Company  
Name of Issuing Corporation

For

\_\_\_\_\_  
Community, Town or City

<b>Water Service Area Legal Description</b>	
<b>HELD FOR FUTURE USE</b>	

\* *Indicates new rate or text*

+ *Indicates change*

Date of Issue:

May 28, 2026

Effective Date:

June 27, 2026

Issued By:

Rich C. Svindland, President

727 Craig Road, St. Louis, MO 63141

Missouri-American Water Company  
Name of Issuing Corporation

For

\_\_\_\_\_  
Community, Town or City

<b>Water Service Area Legal Description</b>	
<b>HELD FOR FUTURE USE</b>	

\* *Indicates new rate or text*

+ *Indicates change*

Date of Issue:

May 28, 2026

Effective Date:

June 27, 2026

Issued By:

Rich C. Svindland, President

727 Craig Road, St. Louis, MO 63141

Missouri-American Water Company  
Name of Issuing Corporation

For

\_\_\_\_\_  
Community, Town or City

Water Service Area Legal Description	
<b>HELD FOR FUTURE USE</b>	

\* *Indicates new rate or text*

+ *Indicates change*

Date of Issue:

May 28, 2026

Effective Date:

June 27, 2026

Issued By:

Rich C. Svindland, President  
727 Craig Road, St. Louis, MO 63141

Missouri-American Water Company  
Name of Issuing Corporation

For

\_\_\_\_\_  
Community, Town or City

<b>Water Service Area Legal Description</b>	
<b>HELD FOR FUTURE USE</b>	

\* *Indicates new rate or text*

+ *Indicates change*

Date of Issue:

May 28, 2026

Effective Date:

June 27, 2026

Issued By:

Rich C. Svindland, President

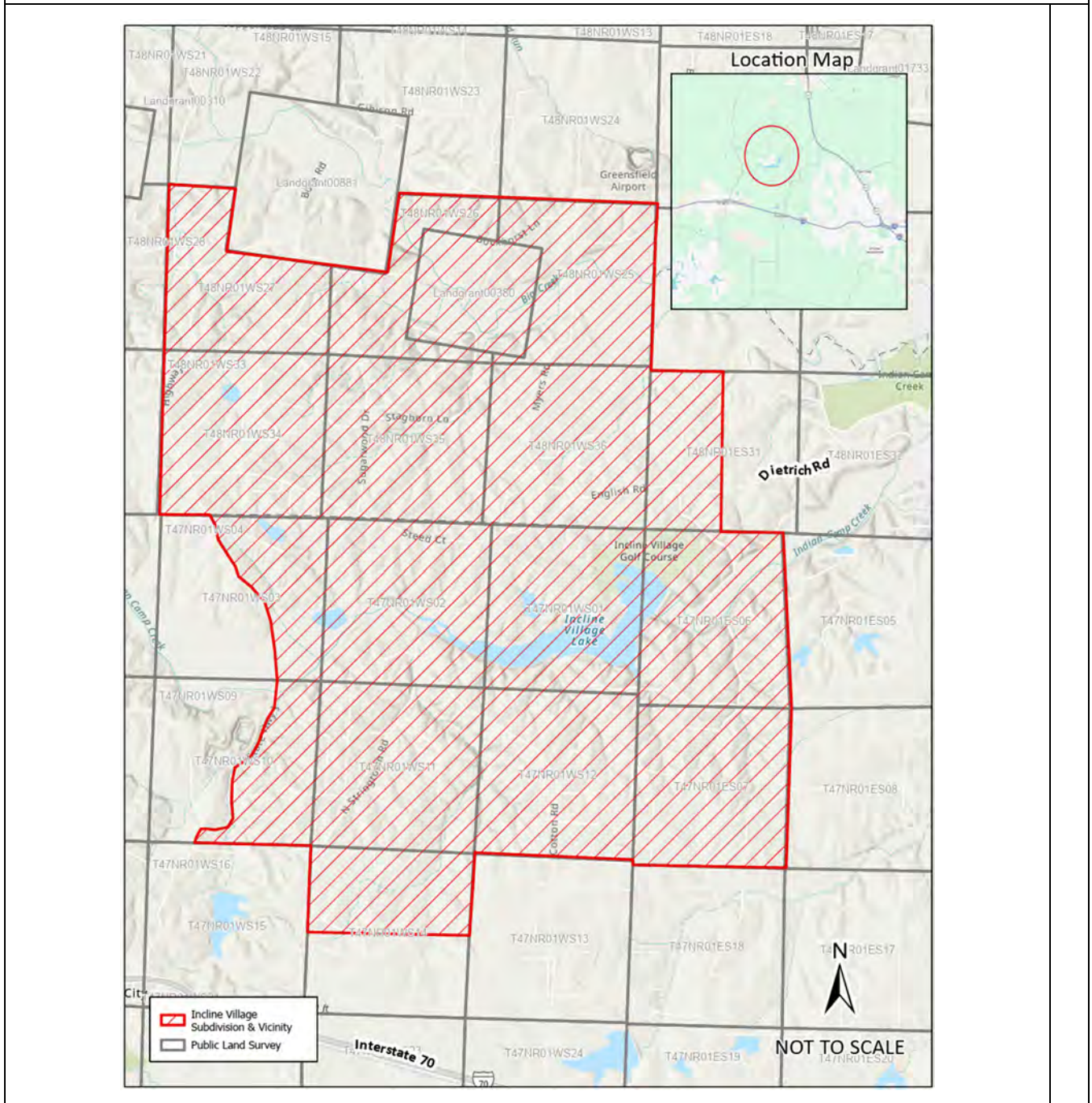
727 Craig Road, St. Louis, MO 63141

Missouri-American Water Company  
Name of Issuing Corporation

For

Incline Village Subdivision & Vicinity  
Community, Town or City

**Water Service Area  
Boundary Area Map**



\* Indicates new rate or text

+ Indicates change

Date of Issue:

May 28, 2026

Effective Date:

June 27, 2026

Issued By:

Rich C. Svindland, President  
727 Craig Road, St. Louis, MO 63141

Missouri-American Water Company  
Name of Issuing Corporation

For

Incline Village Subdivision & Vicinity  
Community, Town or City

<b>Water Service Area Legal Description</b>	
A tract of land being in parts or all of <b>Sections 6, 7, Township 47 North, Range 1 East, Section 31, Township 48 North, Range 1 East, Sections 1, 2, 3, 10, 11, 12 and 14, Township 47 North, Range 1 West and Sections 25, 26, 27, 34, 35 and 36, Township 48 North, Range 1 West</b> All of the Fifth Principal Meridian, in the counties of Warren, Lincoln and St. Charles, in the State of Missouri and being more particularly described as follows:	+
<u><b>Incline Village Subdivision &amp; Vicinity</b></u>	+
Beginning at the Northwest Corner of <b>Section 27, Township 48 North, Range 1 West</b> ; thence East, along the North Line of said Section to the West Line of <b>U.S. Survey 881</b> ; thence South, along said West Line to the Southwest Corner thereof; thence East, along the South Line of said <b>U.S. Survey</b> to the Southeast Corner thereof; thence North, along the East Line of said <b>U.S. Survey</b> to the North Line of <b>Section 26</b> ; thence East, along said North Line to the Northeast Corner thereof, being also the Northwest Corner of <b>Section 25</b> ; thence East, along the North Line of said Section to the Northeast Corner thereof; thence South, along the East Line of said Section to the Southeast Corner thereof; thence continuing South to the Northwest Corner of <b>Section 31, Township 48 North, Range 1 East</b> ; thence East, along the North Line of said Section to the Northeast Corner of the Northwest Quarter of said <b>Section 31</b> ; thence South, along the East Line of said Quarter Section and the South prolongation thereof to the Southwest Corner of the Southeast Quarter of said <b>Section 31</b> ; thence East, along the South Line of said Quarter Section to the Northeast Corner of <b>Section 6, Township 47 North, Range 1 East</b> ; thence South, along the East Line of said Section to the Southeast Corner thereof, being also the Northeast Corner of <b>Section 7</b> ; thence continuing South, along the East Line of said Section the Southeast Corner thereof; thence West, along the South Line of said Section to the Southwest Corner thereof; Thence North, along the West Line of said Section to the Southeast Corner of <b>Section 12, Township 47 North, Range 1 West</b> ; thence West, along the South Line of said Section to the South Corner thereof, being also the Northeast Corner of <b>Section 14</b> ; thence South, along the East Line of said Section to the Southeast Corner of the Northeast Quarter of said <b>Section 14</b> ; thence West, along the South Line of said Quarter Section and the West prolongation to the Southwest Corner of the Northwest Quarter of said <b>Section 14</b> ; thence North, along the West Line of said Quarter Section to the Northwest Corner thereof, being also the Northeast Corner of <b>Section 15</b> ; thence West, along the North Line of said Section to the <b>Center of State Highway J</b> ; thence, along said Center Line, Northeast, North and Northwest and thru <b>Sections 10 and 3</b> to the North Line of said <b>Section 3</b> , being also on the South Line of <b>Section 34, Township 48 North, Range 1 West</b> ; thence West, along the South Line of said Section to the Southwest Corner thereof; thence North, along the West Line of said Section to the Northwest Corner thereof, being also the Southwest Corner of <b>Section 27</b> ; thence North, along the West Line of said Section to the Northwest Corner thereof and the POINT OF BEGINING, containing 382,792,795 square feet or 8,788 acres, more or less.	+

\* *Indicates new rate or text*

+ *Indicates change*

Date of Issue: May 28, 2026                      Effective Date: June 27, 2026

Issued By: Rich C. Svindland, President  
727 Craig Road, St. Louis, MO 63141

Missouri-American Water Company  
Name of Issuing Corporation

For

Incline Village Subdivision & Vicinity  
Community, Town or City

<b>Water Service Area Legal Description</b>	
<b>HELD FOR FUTURE USE</b>	

\* *Indicates new rate or text*

+ *Indicates change*

Date of Issue:

May 28, 2026

Effective Date:

June 27, 2026

Issued By:

Rich C. Svindland, President

727 Craig Road, St. Louis, MO 63141

Missouri-American Water Company  
Name of Issuing Corporation

For

Incline Village Subdivision & Vicinity  
Community, Town or City

<b>Water Service Area Legal Description</b>	
<b>HELD FOR FUTURE USE</b>	

\* *Indicates new rate or text*

+ *Indicates change*

Date of Issue:

May 28, 2026

Effective Date:

June 27, 2026

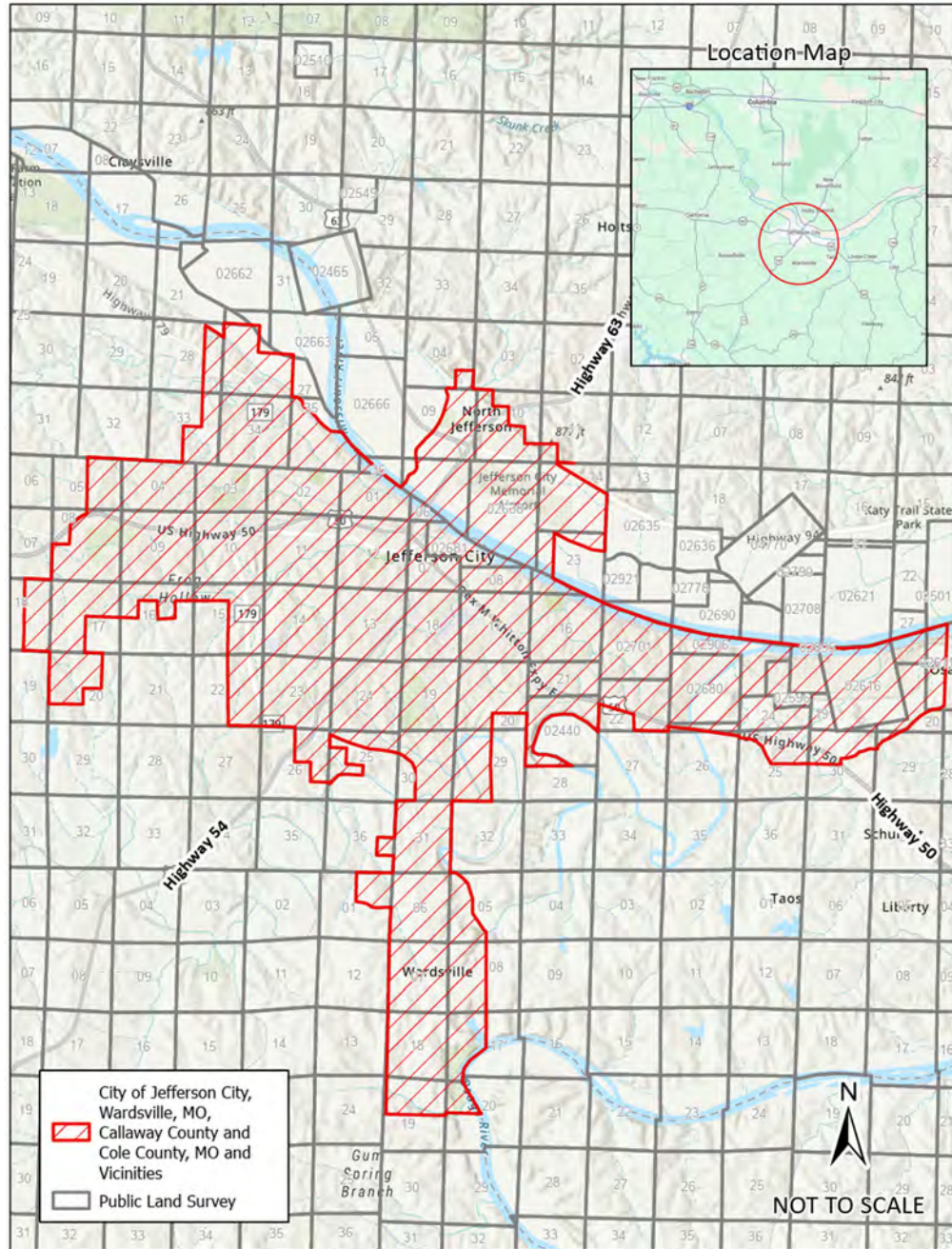
Issued By:

Rich C. Svindland, President  
727 Craig Road, St. Louis, MO 63141

Missouri-American Water Company  
Name of Issuing Corporation

For

**Water Service Area  
Boundary Area Map**



\* Indicates new rate or text

+ Indicates change

Date of Issue:

May 28, 2026

Effective Date:

June 27, 2026

Issued By:

Rich C. Svindland, President  
727 Craig Road, St. Louis, MO 63141

Missouri-American Water Company

For

Name of Issuing Corporation

Community, Town or City

Water Service Area Legal Description	
A tract of land in all or partially in, Section 29 and 30, Fractional Section 20, <b>Township 44 North, Range 10 West</b> , Sections 5, 6, 7, 8, 17, 18, 19 and 20, <b>Township 43 North, Range 11 West</b> , Section 1, <b>Township 43 North, Range 12 West</b> , Sections 4, 6, 7, 8, 9, 10, 11, 14, 23, <b>Township 44 North, Range 11 West</b> , Sections 1, 2, 3, 4, 5, 8, 9, 10, 11, 12, 13, 14, 15, 16, 17, 18, 20, 22, 23, 24, 25, 26 and 36, <b>Township 44 North, Range 12 West</b> , Sections 27, 28, 33, 34 and Fractional Section 35 <b>Township 45 North, Range 12 West</b> , Cole County, Missouri and being more particularly described as follows:	+
<u><b>City of Jefferson City, Wardsville, MO, Callaway County and Cole County, MO and Vicinities</b></u>	+
Beginning at the Southwest Corner of the Southeast Quarter of <b>Section 22, Township 44 North, Range 12 West</b> ; thence North, along the West Line of said Quarter Section and the North prolongation thereof to the Northwest Corner of the Northeast Quarter of said <b>Section 22</b> , being also on the South Line of <b>Section 15</b> ; thence East, along said South Line to the Southwest Corner of the Southeast Quarter of <b>Section 15</b> ; thence North, along the West Line of said Quarter Section to the Northwest Corner thereof, being also the Southeast Corner of the Southeast Quarter of the Northwest Quarter of said <b>Section 15</b> ; thence North, along the East Line of said <b>Quarter-Quarter Section</b> to the Northeast Corner thereof; thence West, along the North Line of said <b>Quarter-Quarter Section</b> and the West prolongation thereof to the Northwest Corner of the Southwest Quarter of the Northwest Quarter of said <b>Section 15</b> , being also the Northeast Corner of the Southeast Quarter of the Northeast Quarter of <b>Section 16</b> ; thence continuing West to the Northwest Corner thereof; thence South, along the West Line of said <b>Quarter-Quarter Section</b> to the Southwest Corner thereof, being also the Southeast Corner the Southwest Quarter of the Northeast Quarter of said <b>Section 16</b> ; thence West, along the South Line of said <b>Quarter-Quarter Section</b> to the Southwest Corner thereof, being also the Southeast Corner of the Southeast Quarter of the Northwest Quarter of said <b>Section 16</b> ; thence North, along the East Line of said <b>Quarter-Quarter Section</b> to the Northeast Corner thereof; thence West, along the North Line of said <b>Quarter-Quarter Section</b> to the Northwest Corner thereof; thence South, along the West Line of said <b>Quarter-Quarter Section</b> to the Southwest Corner thereof, being also the Southeast Corner of the Southwest Quarter of the Northwest Quarter of said <b>Section 16</b> ; thence West, along the South Line of said <b>Quarter-Quarter Section</b> to the Southwest Corner thereof, being also the Northeast Corner of the Southeast Quarter of <b>Section 17</b> ; thence West, along the North Line of said Quarter Section to the Northwest Corner thereof; thence South, along the West Line of said Quarter Section to the Southwest Corner thereof, being also on the North Line of <b>Section 20</b> ; thence East, along the North Line of said Section to the Northeast Corner of the Northwest Quarter of the Northeast Quarter of said <b>Section 20</b> ; thence South, along the East Line of said <b>Quarter-Quarter Section</b> and the South prolongation thereof to the Southeast Corner of the Southwest Quarter of the Northeast Quarter of said <b>Section 20</b> ; thence West, along the South Line of said <b>Quarter-Quarter Section</b> to the Southwest Corner thereof, being also the Northeast Corner of the Northeast Quarter of the Southwest Quarter of said <b>Section 20</b> ; thence South, along the East Line of said <b>Quarter-Quarter Section</b> to the Southeast Corner thereof; thence West, along the South Line of said <b>Quarter-Quarter Section</b> and the West prolongation thereof to the Southwest Corner of the Northwest Quarter of the Southwest Quarter of said <b>Section 20</b> , being on the West Line of said <b>Section 20</b> ; thence North, along the West Line of said Section to the Northwest Corner thereof, being also the Southeast Corner of Southeast Quarter of <b>Section 18</b> ; thence West, along the South Line of said Quarter Section to the Southwest Corner thereof; thence North, along the West Line of said Quarter Section and the North prolongation thereof to the	+

\* *Indicates new rate or text*

+ *Indicates change*

Date of Issue:

May 28, 2026

Effective Date:

June 27, 2026

Issued By:

Rich C. Svindland, President  
727 Craig Road, St. Louis, MO 63141



Missouri-American Water Company  
 Name of Issuing Corporation

For

Water Service Area Legal Description	
(continued)	+
Southeast Quarter of the Northwest Quarter of said <b>Section 10</b> ; thence East, along the North Line of said <b>Quarter-Quarter Section</b> to the Northeast Corner thereof; thence South, along the East Line of said <b>Quarter-Quarter Section</b> to the Southeast Corner thereof, being also the Northwest Corner of the Northwest Quarter of the Southeast Quarter of said <b>Section 10</b> ; thence East, along the North Line of said <b>Quarter-Quarter Section</b> to the Northeast Corner thereof; thence South, along the East Line of said <b>Quarter-Quarter Section</b> to the Southeast Corner thereof, being also the Northwest Corner of the Southeast Quarter of the Southeast Quarter of said <b>Section 10</b> ; thence East, along the North Line of said <b>Quarter-Quarter Section</b> to the Northeast Corner thereof, being also the Northwest Corner of the Southwest Quarter of the Southwest Quarter of <b>Section 11</b> ; thence continuing East, along the North Line of said <b>Quarter-Quarter Section</b> to the Northeast Corner thereof; thence South, along the East Line of said <b>Quarter-Quarter Section</b> and the South prolongation thereof to the <b>Center of Highway 94</b> ; thence along said Center, Southeast and through <b>Section 14</b> to the East Line thereof; thence South, along the East Line of said Section and the South prolongation thereof and into <b>Section 23</b> to the <b>Center of Mokane Road</b> ; thence, along said <b>Center</b> , West, Northwest to the West Line of the Northeast Quarter of the Northwest Quarter of said <b>Section 23</b> ; thence South, along the West Line of said <b>Quarter-Quarter Section</b> and the South prolongation thereof to the <b>Center Line of the Missouri River</b> ; thence following the <b>Meanders of said Center</b> , Southeast, East and Northeast 65,479,318, feet more or less to the North prolongation of the West Line of <b>Section 21, Township 44 North, Range 10 West</b> ; thence South, along said North prolongation and the West Line of said <b>Section 21</b> to the <b>Center of Route J</b> ; thence along said Center, Southeast, East, through <b>Sections 20 and 29</b> to the <b>Center of Forest Hill Drive</b> ; thence along said <b>Center</b> , West, and Southwest to the East Line of the Northwest Quarter of <b>Section 30</b> ; Thence South, along the said East Line to the Southeast Corner thereof; thence West, along the South Line of said Quarter Section and the West prolongation thereof to the <b>Center of Liberty Road</b> ; thence along said <b>Center of Liberty Road</b> , and through <b>Section 25, Township 44 North, Range 11 West</b> , thence Northwest, West and its West prolongation to the West Line of said <b>Section 25</b> ; thence North, along said West Line to the <b>Center of Highway 50</b> ; thence along said <b>Center</b> , Northwest to the West Line of <b>Fractional Section 23</b> , being also on the East Line of <b>Section 22</b> ; thence South, along said East Line to the Southeast Corner thereof; thence West, along the South Line of said Section to the Southeast Corner of the Southwest Quarter of said <b>Section 22</b> ; thence North, along the East Line of said Quarter Section to again the <b>Center of Highway 50</b> ; thence along said <b>Center</b> , Northwest to the West Line of said <b>Section 22</b> ; thence South, along said West Line and the South prolongation thereof to the <b>Center of Moreau River</b> ; thence following the <b>Meanders of said Center of Moreau River</b> , Northwest, West, Southwest and Southeast to the North Line of <b>Fractional Section 28</b> ; thence West, along said North Line to the Northwest Corner thereof, being also on the East Line of <b>Section 29</b> ; thence North, along said East Line to the Northeast Corner thereof, being also the Southeast Corner of <b>Section 20</b> ; thence North, along said East Line to the Northeast Corner of the Southeast Quarter of the Southeast Quarter of said <b>Section 20</b> ; thence West, along the North Line of said <b>Quarter-Quarter Section</b> and the West prolongation thereof to the Northwest Corner of the Southwest Quarter of the Southeast Quarter of said <b>Section 20</b> ; thence South, along the West Line of said <b>Quarter-Quarter Section</b> to the Southwest Corner thereof, being also the Northeast Corner of the Northwest Quarter of <b>Section 29</b> ; thence South, along the East Line of said Quarter Section and the South prolongation thereof to the Southeast Corner of the Southwest Quarter of said <b>Section 29</b> ; thence West, along the South Line of said Quarter Section to the Southwest Corner thereof, being also the Northeast Corner of <b>Section 31</b> ;	+

\* *Indicates new rate or text*

+ *Indicates change*

Date of Issue: May 28, 2026                      Effective Date: June 27, 2026

Issued By: Rich C. Svindland, President  
727 Craig Road, St. Louis, MO 63141

Missouri-American Water Company  
Name of Issuing Corporation

For

Community, Town or City

<b>Water Service Area Legal Description</b>	
(continued)	+
thence South, along the East Line of said Section to the Southeast Corner thereof, being also the Northwest Corner of <b>Section 5, Township 43 North, Range 11 West</b> ; thence East, along the North Line of said Section to the <b>Center of the Moreau River</b> ; thence following the <b>Meanders of said Center of River</b> , Southeast, South and Southeast, 1,077,437 feet, more or less, to the East Line of the Southwest Quarter of said <b>Section 5</b> ; thence South, along said East Line to the Southeast Corner thereof, being also the Northeast Corner of the Northeast Quarter <b>Section 8</b> ;	+
thence continuing South, along the East Line of said Quarter Section and the South prolongation thereof to the Southeast Corner of the Southwest Quarter of said <b>Section 8</b> , being also the Northeast Corner of the Northeast Quarter of <b>Section 17</b> ; thence continuing South, along the East Line of said Quarter Section to the <b>Center of the Osage River</b> ;	+
thence following the <b>Center of said River</b> , Southwest, South and Southeast, 4,420,071, feet more or less to the South Line of Northwest Quarter of <b>Section 20</b> ; thence West, along the South Line of said Quarter Section to the West Line of said <b>Section 20</b> , being also on the East Line of <b>Section 19</b> ;	+
thence South, along said East Line to the Southeast Corner of the Northeast Quarter of said <b>Section 19</b> ; thence West, along the South Line of said Quarter Section and the West prolongation thereof to the Southwest Corner of the Northwest Quarter of said <b>Section 19</b> ;	+
thence North, along the West Line of said Quarter Section to the Northwest Corner thereof, being also the Southwest Corner of <b>Section 18</b> ;	+
thence continuing North, along the West Line of said Section to the Northwest Corner thereof, being also the Southwest Corner of <b>Section 7</b> ;	+
thence continuing North, along the West Line of said <b>Section</b> to the Northwest Corner thereof, being also the Southeast Corner of <b>Section 1, Township 43 North, Range 12 West</b> ;	+
thence North, along the East Line of said Section to the <b>Center of Friendship Road</b> ; thence along said <b>Center of Road</b> , West, Northwest and West to the West Line of the Northeast Quarter of said <b>Section 1</b> ;	+
thence North, along said West Line to the Northwest Corner thereof; thence East, along the North Line of said Quarter Section to the Northeast Corner thereof, being also the Southeast Corner of <b>Section 36, Township 44 North, Range 12 West</b> ;	+
thence North, along the East Line of said Section to the Southeast Corner of the <b>Northeast Quarter of the Southeast Quarter of said Section 36</b> ;	+
thence West, along the South Line of said Quarter-Quarter Section to the Southwest Corner thereof;	+
thence North, along the West Line of said Quarter-Quarter Section to the Northwest Corner thereof;	+
thence East, along the North Line of said Quarter-Quarter Section to the Northeast Corner thereof, being also on the West Line of <b>Section 31, Township 44 North, Range 11 West</b> ;	+
thence North, along said West Line to the Northwest Corner thereof; thence East, along the North Line of said Section to the <b>Center of Route B</b> ;	+
thence along said <b>Center of Route B</b> , North and Northwest, to the West Line of <b>Section 25, Township 44 North, Range 12 West</b> ;	+
thence South, along the said West Line to the Northwest Corner of the Southwest Quarter of the Northwest Quarter of said <b>Section 25</b> ;	+
thence East, along the North Line of said <b>Quarter-Quarter Section</b> to the Northeast Corner thereof;	+
thence South, along the East Line of said <b>Quarter-Quarter Section</b> to the Southeast Corner thereof, being also the Northwest Corner of the Northeast Quarter of the Southwest Quarter of said <b>Section 25</b> ;	+
thence East, along the North Line of said <b>Quarter-Quarter Section</b> to the Northeast Corner thereof; thence South, along the East Line of said <b>Quarter-Quarter section</b> to the <b>Center of the Moreau River</b> ;	+
thence following the <b>Meanders of said Center</b> West and Southwest, 590,377 feet, more or less, to the North Line of the Southwest Quarter of the Southwest Quarter of said <b>Section 25</b> ;	+
thence West, along the North Line of said <b>Quarter-Quarter Section</b> to the Northwest Corner thereof, being also the Southeast Corner of the Northeast Quarter of the Southeast Quarter of <b>Section 26</b> ;	+
thence West, along the South Line of said <b>Quarter-Quarter Section</b> to the Southwest Corner	+

\* *Indicates new rate or text*

+ *Indicates change*

Date of Issue:

May 28, 2026

Effective Date:

June 27, 2026

Issued By:

Rich C. Svindland, President  
727 Craig Road, St. Louis, MO 63141

Missouri-American Water Company  
Name of Issuing Corporation

For

City of Jefferson, MO, Wardsville, MO, Callaway  
County, Cole County & Vicinity  
Community, Town or City

<b>Water Service Area Legal Description</b>	
(continued)	+
thereof; thence North, along the West Line of said <b>Quarter-Quarter Section</b> to the Northwest Corner thereof, being also on the South Line of the Northeast Quarter of said <b>Section 26</b> ; thence West, along said South Line to the Southwest Corner thereof; thence North, along the West Line of said Quarter Section to the Northwest Corner thereof, being also on the North Line of said <b>Section 26</b> ; thence West, along said North Line to the Northwest Corner thereof, being also the Southeast Corner of the Southeast Quarter of <b>Section 22</b> ; thence West, along the South Line of said Section to the Southwest Corner thereof and the POINT OF BEGINNING, containing 911,275,159 square feet or 20,920 acres, more or less.	+ + + + + + +

\* *Indicates new rate or text*

+ *Indicates change*

Date of Issue:

May 28, 2026

Effective Date:

June 27, 2026

Issued By:

Rich C. Svindland, President  
727 Craig Road, St. Louis, MO 63141

Missouri-American Water Company  
Name of Issuing Corporation

For

Redfield Service Area, Cole County  
Community, Town or City

**Water Service Area  
Boundary Area Map**



\* *Indicates new rate or text*

+ *Indicates change*

Date of Issue: May 28, 2026

Effective Date:

June 27, 2026

Issued By:

Rich C. Svindland, President  
727 Craig Road, St. Louis, MO 63141

Missouri-American Water Company  
Name of Issuing Corporation

For

Redfield Service Area, Cole County  
Community, Town or City

**Water Service Area  
Legal Description**

A tract of land in Part of **Sections 18 and 19, Township 42 North, Range 13 West**, in the Callaway County, Missouri and being more particularly described as follows:

**Redfield Service Area, Cole County**

Beginning at the Northwest Corner of **Section 18, Township 42 North, Range 13 West**; thence East, along the North Line of said Section to the Northeast Corner thereof; thence South, along the East Line of said Section to the Southeast Corner thereof, being also the Northeast Corner of **Section 19**; thence South, along the East Line of said Section to the Center of Highway 54; thence Southeast, along said Center to the West Line of said **Section 19**; thence North, along the West Line of said Section to the Northwest Corner thereof, being also the Southwest Corner of **Section 18**; thence continuing North, along the West Line of said Section to the Northwest Corner thereof and THE POINT OF BEGINNING Containing 29,008,615 Square Feet or 666 Acres more or less.

\* *Indicates new rate or text*

+ *Indicates change*

Date of Issue:

May 28, 2026

Effective Date:

June 27, 2026

Issued By:

Rich C. Svindland, President  
727 Craig Road, St. Louis, MO 63141

Missouri-American Water Company  
Name of Issuing Corporation

For

Platte County & Vicinity  
Community, Town or City

### Water Service Area Boundary Area Map



\* Indicates new rate or text

+ Indicates change

Date of Issue:

May 28, 2026

Effective Date:

June 27, 2026

Issued By:

Rich C. Svindland, President  
727 Craig Road, St. Louis, MO 63141

Missouri-American Water Company  
 Name of Issuing Corporation

For

Platte County & Vicinity  
 Community, Town or City

Water Service Area Legal Description	
A tract of land being in parts or all of <b>Part of Sections 3 and 10, Fractional Sections 7, 8 and 9, Sections 4, 5, 6, Township 50 North, Range 33 West, Fractional Sections 1, 2, 3, 4, 5 and 6, Township 50 North, Range 34 West, Part of Sections 3, 10, 15, 22, 27 and 34, Sections 3, 4, 5, 6, 7, 8, 9, 10, 15, 16, 17, 18, 19, 20, 21, 22, 27, 28, 29, 30, 31, 32 and 33 Township 51 North, Range 33 West, Part of Sections 5, 8 and 9, Sections 1, 2, 3, 6, 7, 10, 11, 12, 13, 14, 15, 16, 17, 18, 19, 20, 21, 22, 23, 24, 25, 26, 27, 28, 29, 30, 31, 32, 33, 34, 35 and 36, Township 51 North, Range 34 West, Fractional Section 25, Sections 1, 12, 13 and 24, Township 51, Range 35 West, Part of Sections 15, 22, 27 and 34, Sections 16, 17, 18, 19, 20, 21, 28, 29, 30, 31, 32 and 33, Township 52 North, Range 33 West, Part of Sections 29 and 32, Sections 13, 14, 15, 19, 22, 23, 24, 25, 26, 27, 30, 31, 34, 35 and 36, Township 52 North, Range 34 West, Sections 24, 25 and 36, Township 52 North, Range 35 West, All of the Fifth Principal Meridian, in counties of Platte in the State of Missouri and being more particularly described as follows:</b>	+
<b><u>Platte County and Vicinity</u></b>	+
Beginning at the Northwest Corner of <b>Section 24, Township 52 North, Range 35 West</b> ; thence East, along said North Line to the Northeast Corner thereof, being also the Northwest Corner of <b>Section 19, Township 52 North, Range 34 West</b> ; thence continuing East, along the North Line of said Section to the Northeast Corner thereof; thence South, along the East Line of said Section the Southeast Corner thereof, being the Northwest Corner of <b>Section 29</b> and being also the Northwest Corner of the Northwest Quarter of the Northwest Quarter of said <b>Section 29</b> ; thence South, along the West Line of said <b>Quarter-Quarter Section</b> to the Southwest Corner thereof; thence East, along the South Line of said <b>Quarter-Quarter Section</b> to the Southeast Corner thereof, being also the Northeast Corner of the Southeast Quarter of the Northwest Quarter of said <b>Section 29</b> ; thence South, along the East Line of said <b>Quarter-Quarter Section</b> and the South prolongation thereof to the Southeast Corner of the Southwest Quarter of the Southwest Quarter of said <b>Section 29</b> , being also the Northeast Corner of the Northwest Quarter of the Northwest Quarter of <b>Section 32</b> ; thence South, along the East Line of said <b>Quarter-Quarter Section</b> and the South prolongation thereof to the Southeast Corner of the Southwest Quarter of the Southwest Quarter of said <b>Section 32</b> , being also the Northeast Corner of the Northwest Quarter of <b>Section 5, Township 51 North, Range 34 West</b> ; thence South, along the East Line of said <b>Quarter-Quarter Section</b> and the South prolongation thereof to the Southeast Corner of the Southwest Quarter of the Southwest Quarter of said <b>Section 5</b> , being also the Northeast Corner of the Northwest Quarter the Northwest Quarter of <b>Section 8</b> ; thence South, along the East Line of said <b>Quarter-Quarter Section</b> and the South prolongation thereof to the Southwest Corner of the Northeast Quarter of the Southwest Quarter of said <b>Section 8</b> ; thence East, along the South Line of said <b>Quarter-Quarter Section</b> and the East prolongation thereof to the Southeast Corner of the Northeast Quarter of the Southeast Quarter of said <b>Section 8</b> , being also the Southwest Corner of the Northwest Quarter of the Southwest Quarter of <b>Section 9</b> ; thence continuing East, along the South Line of said <b>Quarter-Quarter Section</b> and the East prolongation thereof to the Southeast Corner of the Northeast Quarter of the Southeast Quarter of said <b>Section 9</b> , being also on the West Line of <b>Section 10</b> ; thence North, along the West Line of said Section to the Northwest Corner thereof, being also the Southwest Corner of <b>Section 3</b> ; thence North, along the West Line of said Section to the Northwest Corner thereof; thence East, along said North Line to the Southwest Corner of <b>Section 34, Township 52 North, Range 34 West</b> ; thence North, along the West Line of said Section to the Northwest Corner thereof, being also the Southwest Corner of <b>Section 27</b> ; thence North, along the West Line of said Section to the Northwest Corner thereof, being also the Southwest Corner	+

\* *Indicates new rate or text*

+ *Indicates change*

Date of Issue: May 28, 2026                      Effective Date: June 27, 2026

Issued By: Rich C. Svindland, President  
727 Craig Road, St. Louis, MO 63141



Missouri-American Water Company  
Name of Issuing Corporation

For

Platte County & Vicinity  
Community, Town or City

**Water Service Area  
Legal Description**

(continued)

thence along said Center Line, Northeast, thru said Section 4 into Section 34, Township 51 North, Range 33 West to the East Line of the **West Half** of the Southeast Quarter of the Southwest Quarter of said **Section 34**; thence South, along the East Line of said **West Half** to the South Line of said **Section 34**; thence West, along the South Line of said **West Half** to the Southwest Corner thereof, being also the Northeast Corner of the Northwest Quarter of the Northwest Quarter of **Section 3, Township 50 North, Range 33 West**; thence South, along the East Line of said **Quarter-Quarter Section** and the South prolongation thereof to the Southeast Corner of the Southwest Quarter of the Southwest Quarter of said **Section 3**, being also the Northeast Corner of the Northwest Quarter of the Northwest Quarter of **Section 10**; thence South, along the East Line of said **Quarter-Quarter Section** and the South prolongation thereof to the Center of the Missouri River; thence along said Center of River, West, 17,768 feet, more or less to the West Line of Fractional **Section 7**; thence North, along the West Line of said Section to the Northwest Corner thereof, being also the Southwest Corner of **Section 6**; thence North, along said West Line to the Center of again the Missouri River; thence along the Center of said River, Northwest and West and Southeast and Northeast 46,888 feet, more or less, to the West Line of **Section 25, Township 51 North, Range 35 West**; thence North, along said West Line to the Northwest Corner thereof, being also the Southwest Corner of **Section 24**; thence North, along the West Line of said Section to the Northwest Corner thereof, being also the Southwest Corner of **Section 13**; thence continuing North, along the West Line of said Section to the Northwest Corner thereof, being also the Southwest Corner of **Section 12**; thence North, along the West Line of said Section to the Northwest Corner thereof, being also the Southwest Corner of **Section 1**; thence North, along said West Line to the Northwest Corner thereof, being also the Southwest Corner of **Section 36, Township 52 North, Range 35 West**; thence North, along the West Line of said Section to the Northwest Corner thereof, being also the Southwest Corner of **Section 25**; thence North, along the West Line of said Section to the Northwest Corner thereof, being also the Southwest Corner of **Section 24**; thence North, along the West Line of said Section to the Northwest Corner thereof, and the POINT OF BEGINING, containing 2,642,020,909 square feet or 60,653 acres, more or less.

\* *Indicates new rate or text*

+ *Indicates change*

Date of Issue:

May 28, 2026

Effective Date:

June 27, 2026

Issued By:

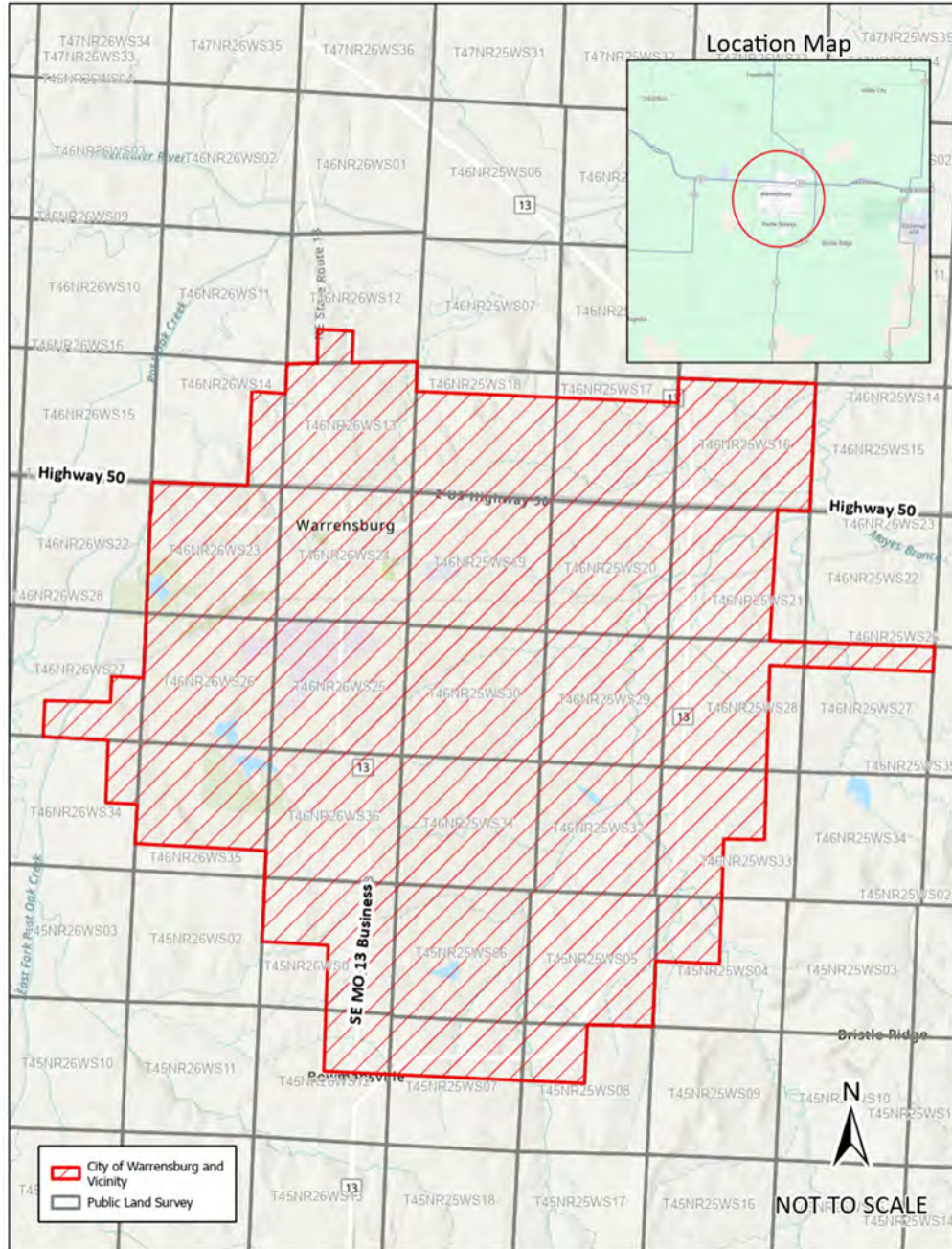
Rich C. Svindland, President  
727 Craig Road, St. Louis, MO 63141

Missouri-American Water Company  
Name of Issuing Corporation

For

City of Warrensburg & Vicinity  
Community, Town or City

### Water Service Area Boundary Area Map



\* Indicates new rate or text

+ Indicates change

Date of Issue:

May 28, 2026

Effective Date:

June 27, 2026

Issued By:

Rich C. Svindland, President  
727 Craig Road, St. Louis, MO 63141

Missouri-American Water Company  
 Name of Issuing Corporation

For

City of Warrensburg & Vicinity  
 Community, Town or City

Water Service Area Legal Description	
A tract of land being in parts or all of <b>Sections 4, 5, 6, 7, 8, Township 45 Noth, Range 25 West, Sections 1, 12, Township 45 North, Range 26 West, Sections 16, 17, 18, 19, 20, 21, 28, 29, 30, 31, 32, 33, Township 46 North, Range 25 West, and Sections 13, 14, 23, 24, 25, 26, 27, 34, 35, 36, Township 46 North, Range 26 West</b> , All of the Fifth Principal Meridian, in the City of Warrensburg, County of Johnson in the State of Missouri and being more particularly described as follows:	+
<b><u>City of Warrensburg and Vicinity</u></b>	+
Commencing at the Southwest Corner of the Northeast Quarter of <b>Section 12, Township 45 North, Range 26 West</b> ; thence North, along the West line of said Quarter Section to the Northwest Corner thereof, being also the Southeast Corner of the Southwest Quarter of <b>Section 1</b> ; thence continuing North, along the East line of said Quarter Section to the Northeast Corner thereof; thence West, along the North Line of said Quarter Section to the Northwest Corner thereof and the West Line of said <b>Section 1</b> ; thence North, along the West Line of said <b>Section 1</b> to the Northwest Corner thereof, being also the Southeast Corner of the Southeast Quarter of the Southeast Quarter of <b>Section 35, Township 46 North, Range 26 West</b> ; thence North, along the East Line of said <b>Quarter-Quarter Section</b> to the Northeast corner thereof; thence West, along the North Line of said <b>Quarter-Quarter Section</b> and it's West prolongation to the Northwest Corner of the Southwest Quarter of the Southwest Quarter of said <b>Section 35</b> , being also the Southeast Corner of the Northeast Quarter of the Southeast Quarter of <b>Section 34</b> ; thence North, along the East Line of said <b>Quarter-Quarter Section</b> to the Northeast Corner thereof; thence West, along the North Line of said <b>Quarter-Quarter Section</b> to the Northwest Corner thereof, being also the Southwest Corner of the Southeast Quarter of the Northeast Quarter of said Section 34; thence North, along the West Line of said <b>Quarter-Quarter Section</b> and it's North prolongation to the North Line of said <b>Section 34</b> , being also the Southeast Corner of the Southwest Quarter of the Southeast Quarter of <b>Section 27</b> ; thence West, along the South Line of said <b>Quarter-Quarter Section</b> and it's West prolongation to the Southwest Corner of the Southeast Quarter of the Southwest Quarter of said <b>Section 27</b> ; thence North, along the West Line of said <b>Quarter-Quarter Section</b> to the Northwest Corner thereof; thence East, along the North Line of said <b>Quarter-Quarter Section</b> and it's East prolongation to the Southeast Corner of the Northwest Quarter of the Southeast Quarter of said <b>Section 27</b> ; thence North, along the East Line of said <b>Quarter-Quarter Section</b> to the Northeast Corner thereof; thence East to the East Line of said <b>Section 27</b> ; thence North to the Northeast Corner thereof, being also the Southwest Corner of <b>Section 23</b> ; thence continuing North, along the West Line of said <b>Section 23</b> to the Northwest Corner thereof; thence East, along the North Line of said Section to the Southwest Corner of the Southeast Quarter of the Southeast Quarter of <b>Section 14</b> ; thence North, along the West Line of said <b>Quarter-Quarter Section</b> and the North prolongation thereof to the Southwest Corner of the Northeast Quarter of the Northeast Quarter of said <b>Section 14</b> ; thence East, along the South line of said <b>Quarter-Quarter Section</b> to the Southeast Corner thereof; thence North, along the East Line of said <b>Quarter-Quarter Section</b> to the Northeast Corner thereof, being also the Southwest Corner of <b>Section 12</b> ; thence East, along the South Line of said Section to the Southwest Corner of the Southeast Quarter of the Southwest Quarter of said <b>Section 12</b> ; thence North, along the West Line of said <b>Quarter-Quarter Section</b> to the Northwest Corner thereof; thence East, along the North Line of said <b>Quarter-Quarter Section</b> to the Northeast Corner; thence South, along the East Line of said <b>Quarter-Quarter Section</b> to the Southeast Corner thereof, being on the South Line of said <b>Section 12</b> ; thence East, along the South Line of said <b>Section 12</b> to the Southeast Corner thereof, being also	+

\* *Indicates new rate or text*

+ *Indicates change*

Date of Issue: May 28, 2026                      Effective Date: June 27, 2026

Issued By: Rich C. Svindland, President  
727 Craig Road, St. Louis, MO 63141



Missouri-American Water Company  
Name of Issuing Corporation

For

City of Warrensburg & Vicinity  
Community, Town or City

**Water Service Area  
Legal Description**

(continued)

of the Northeast Quarter of **Section 7**; thence continuing West, along the South Line of said Quarter Section and the West prolongation to the Southwest Corner of the Northwest Quarter of said **Section 7**, being also the Southeast Corner of the Northeast Quarter of **Section 12, Township 45 North, Range 26 West**; thence continuing West, along the South Line of said Quarter Section to the Southwest Corner thereof and the point of beginning, containing 636,392,609 square feet or 14,610 acres, more or less.

\* *Indicates new rate or text*

+ *Indicates change*

Date of Issue:

May 28, 2026

Effective Date:

June 27, 2026

Issued By:

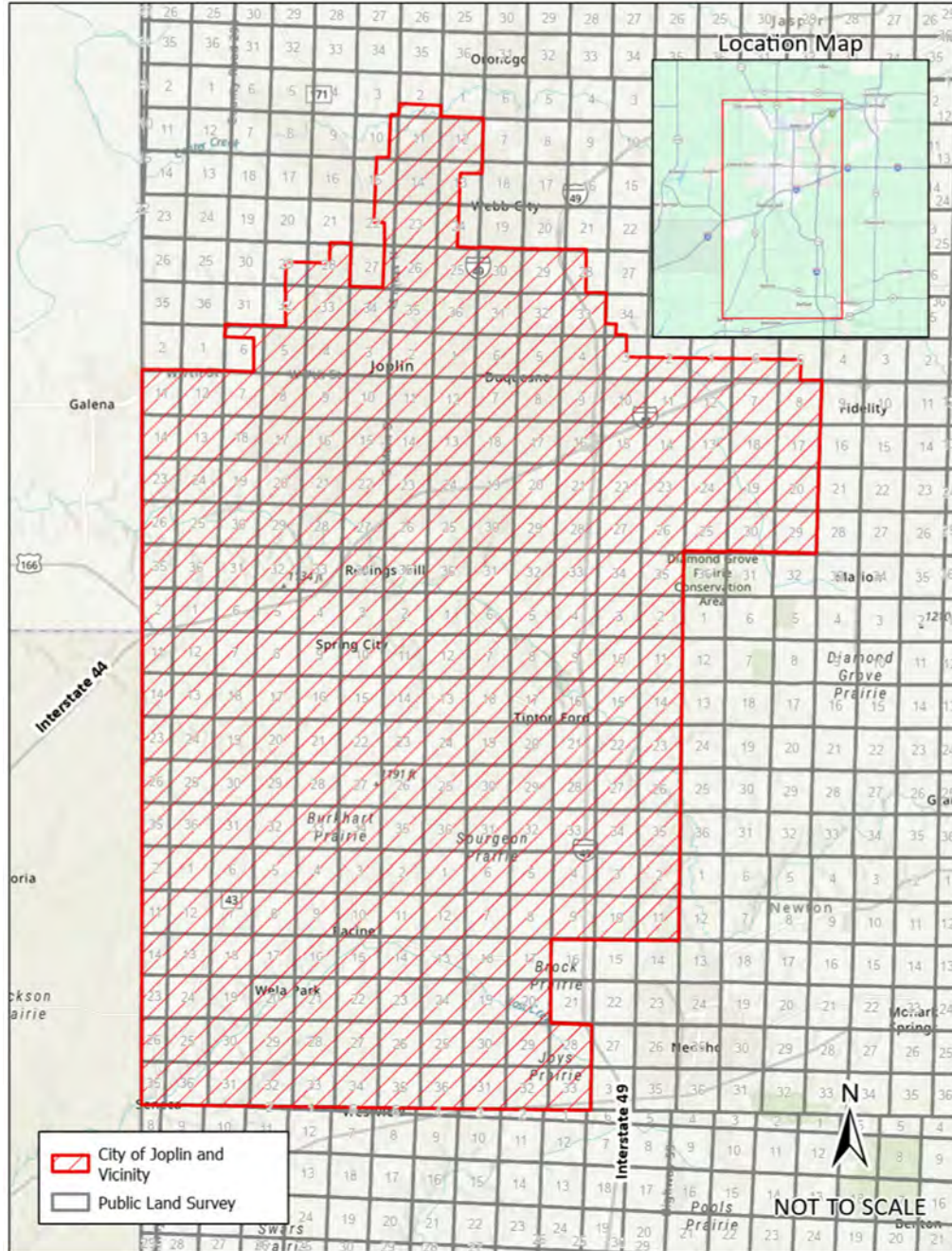
Rich C. Svindland, President  
727 Craig Road, St. Louis, MO 63141

Missouri-American Water Company  
Name of Issuing Corporation

For

City of Joplin & Vicinity  
Community, Town or City

### Water Service Area Boundary Area Map



\* Indicates new rate or text

+ Indicates change

Date of Issue:

May 28, 2026

Effective Date:

June 27, 2026

Issued By:

Rich C. Svindland, President  
727 Craig Road, St. Louis, MO 63141

Missouri-American Water Company  
Name of Issuing Corporation

For

City of Joplin & Vicinity  
Community, Town or City

<b>Water Service Area Legal Description</b>	
A tract of land being in parts or all of <b>Sections 2, thru 11, 17, 18, 19, 20, 28, 29, 30, 31, 32 and 33, Township 25 North, Range 32 West, Sections 1 thru 36, Township 25 North, Range 33 West, Fractional Sections 2, 7, 14, 25, 26, 35 and Sections 1, 12, 13, 24, 25 and 36, Township 25 North Range 34 West, Sections 2 thru 6, 7 thru 11, 14 thru 18, 19 thru 23, 26 thru 30 and 31 thru 35, Township 26 North, Range 32 West, Sections 1 thru 36, Township 26 North, Range 33 West, Fractional Sections 2, 11, 14, 23, 26, 35 and Sections 1, 12, 13, 24, 25 and 36, Township 26 North, Range 34 West, Part of Sections 5 and 6, Sections 7, 8, 17, 18, 19, 20, 29 and 30, Township 27 North, Range 31 West, Part of Sections 1, 2 and 3 and Sections 4 thru 35, Township 27 North, Range 32 West, Part of Section 6, Sections 1 thru 5, 7 thru 36, Township 27 North, Range 33 West, Fractional Sections 11, 12, 13, 14, 23, 24, 25, 26, 35 and 36, Township 27 North, Range 34 West, Part of Sections 28 and 34, Sections 29, 30, 31, 32 and 33, Township 28 North, Range 32 West, Part of Sections 10, 11, 12, 13, 15, 22, 24, 27, 28, 29, 32, 34 and Sections 14, 23, 25, 26, 33, 35 and 36, Township 28 North, Range 33 West, All of the Fifth Principal Meridian, in counties of Newton and Jasper in the State of Missouri and being more particularly described as follows:</b>	+
<b>City of Joplin and Vicinity</b>	+
<b>Beginning at the Southeast Corner of Section 36, Township 25 North, Range 33 West; Thence West, along the South Line of said Section and the West prolongation thereof, along the South Lines of Sections 35, 34, 33, 32 and to the Southwest Corner of Section 31, being also the Southeast Corner of Section 36, Fractional Township 25 North, Range 34 West; thence West, along the South Line of said Section to the Southwest Corner thereof, being also the Southeast Corner of Fractional Section 35; thence continuing West, along the South Line of said Fractional Section to the Southwest Corner thereof, being also on the Missouri State Line; thence North, along said State Line and through Fractional Townships 25, 26 and 27 North to the Northwest Corner of Fractional Section 11, Township 27 North, Range 34 West; thence East, along the North Line of said Fractional Section to the Northeast Corner thereof, being also the Northwest Corner of Section 12; thence continuing East, along the North Line of said Section to the Northeast Corner thereof, being also the Southwest Corner of Section 6, Township 27 North, Range 33 West; thence continuing East, along the South Line of said Section 6 to the Southwest Corner of the Southeast Quarter of the Southeast Quarter of said Section 6; thence North, along the West Line of said Quarter-Quarter Section and the North prolongation thereof to the Southeast Corner of the North Half of the Southwest Quarter of the Northeast Quarter of said Section 6; thence West, along the South Line of said South Half and the West prolongation thereof to the West Line of said Section 6; thence North, along the West Line of said Section to the Northwest Corner thereof; thence East, along the North Line of said Section to the Northeast Corner thereof, being also on the South Line of Section 32, Township 28 North, Range 33 West; thence continuing East, along the South Line of said Section 32 to the Southwest Corner of the Southeast Quarter of Section 32; thence North, along the West Line of said Quarter Section and the North prolongation thereof to the Northwest Corner of the Northeast Quarter of said Section 32, being also the Southwest Corner of the Southeast Quarter of Section 29; thence North, along the West Line of said Quarter Section to the Northwest Corner thereof; thence East, along the North Line of said Quarter Section to the Northeast Corner thereof, being also the Northwest Corner of the Southwest Quarter of Section 28; thence East, along the North Line of said Quarter Section to the Northeast Corner thereof, being also the Southwest Corner of the Northeast Quarter of said Section 28; thence North, along the West Line of said Quarter Section to the Northwest Corner thereof; thence East, along the North Line of said Quarter Section to the Northeast Corner</b>	+

\* *Indicates new rate or text*

+ *Indicates change*

Date of Issue: May 28, 2026                      Effective Date: June 27, 2026

Issued By: Rich C. Svindland, President  
727 Craig Road, St. Louis, MO 63141

Missouri-American Water Company  
Name of Issuing Corporation

For

City of Joplin & Vicinity  
Community, Town or City

<b>Water Service Area Legal Description</b>	
(continued)	+
thereof, being the Northeast Corner of said <b>Section 28</b> ; thence South, along the East Line of said Section to the Southeast Corner thereof, being also the Southwest Corner of <b>Section 27</b> ; thence East, along the South Line of said Section to the Southeast Corner of the Southwest Quarter of the Southeast Quarter of said <b>Section 27</b> ; thence North, along the East Line of said <b>Quarter-Quarter Section</b> and the North prolongation thereof to the Northeast Corner of the Northwest Quarter of the Northeast Quarter of said <b>Section 27</b> , being also the Southeast Corner of the Southwest Quarter of the Southeast Quarter of <b>Section 22</b> ; thence North, along the East Line of said <b>Quarter-Quarter Section</b> and the North prolongation thereof to the Northeast Corner of the Northwest Quarter of the Southeast Quarter of said <b>Section 22</b> ; thence West, along the North Line of said <b>Quarter-Quarter Section</b> to the Northwest Corner thereof, being also the Southwest Corner of the Northeast Quarter of said <b>Section 22</b> ; thence North, along the West line of said Quarter Section to the Northwest Corner thereof, being also the Southwest Corner of the Southwest Quarter of <b>Section 15</b> ; thence North, along the West Line of said Quarter Section and the North prolongation thereof to the Northwest Corner of the Northeast Quarter of said <b>Section 15</b> , being also on the South Line of <b>Section 10</b> ; thence East, along the South Line of said <b>Section 10</b> to the Southwest Corner of the Southeast Quarter of the Southeast Quarter of said <b>Section 10</b> ; thence North, along the West Line of said <b>Quarter-Quarter Section</b> and the North prolongation thereof to the Northwest Corner of the Northeast Quarter of the Northeast Quarter of said <b>Section 10</b> ; thence East, along the North Line of said <b>Quarter-Quarter Section</b> to the Northeast Corner thereof, being also the Southwest Corner of <b>Section 2</b> ; thence North, along the West Line of said Section to the Northwest Corner of the Southwest Quarter of the Southwest Quarter of said <b>Section 2</b> ; thence East, along the North Line of said <b>Quarter-Quarter Section</b> and the East prolongation thereof to the Northeast Corner of the Southeast Quarter of the Southeast Quarter of said <b>Section 2</b> ; thence South, along the East Line of said <b>Quarter-Quarter Section</b> to the Southeast Corner thereof, being also the Northwest Corner of <b>Section 12</b> ; thence East, along the North Line of said Section to the Northeast Corner thereof; thence South, along the East Line of said Section to the Southeast Corner thereof, being also the Northeast Corner of <b>Section 13</b> ; thence South, along the East Line of said <b>Section 13</b> to the Northeast Corner of the Southeast Quarter of the Northeast Quarter of said <b>Section 13</b> ; thence West, along the North Line of said <b>Quarter-Quarter Section</b> and the West prolongation thereof to the Northwest Corner of the Southwest Quarter of the Northeast Quarter of said <b>Section 13</b> ; thence South, along the West Line of said <b>Quarter-Quarter Section</b> and the South prolongation thereof to the Southwest Corner of the Southeast Quarter of said <b>Section 13</b> , being also the Northwest Corner of the Northeast Quarter of <b>Section 24</b> ; thence South, along the West Line of said Quarter Section and the South prolongation thereof to the Southwest Corner of the Southeast Quarter of said <b>Section 24</b> , being also the Northwest Corner of the Northeast Quarter of <b>Section 25</b> ; thence East, along the North Line of said Quarter Section to the Northeast Corner thereof, being on the West Line of <b>Section 30 Township 28 North, Range 32 West</b> ; thence North to the Northwest Corner thereof; thence East, along the North Line of said Section to the Northeast Corner thereof, being also the Northwest Corner of <b>Section 29</b> ; thence continuing East, along the North Line of said Section to the Northeast Corner thereof, being also the Northwest Corner of <b>Section 28</b> ; thence East, along the North Line of said Section to the Northeast Corner of the Northwest Quarter of said <b>Section 28</b> ; thence South, along the East Line of said Quarter Section and the South prolongation thereof to the Southeast Corner of the Southwest Quarter of said <b>Section 28</b> , being also on the North Line of <b>Section 33</b> ; thence East, along the North line of said Section to the Northeast Corner thereof, being also the	+

\* *Indicates new rate or text*

+ *Indicates change*

Date of Issue: May 28, 2026                      Effective Date: June 27, 2026

Issued By: Rich C. Svindland, President  
727 Craig Road, St. Louis, MO 63141



Missouri-American Water Company  
Name of Issuing Corporation

For

City of Joplin & Vicinity  
Community, Town or City

<b>Water Service Area Legal Description</b>	
(continued)	+
of said Section to the Southwest Corner thereof, being also the Southeast Corner of <b>Section 9</b> ; thence continuing West, along the South Line of said Section to the Southwest Corner thereof, being also the Northeast Corner of <b>Section 17</b> ; thence South, along the East Line of said Section to the Southeast Corner thereof, being also the Northeast Corner of <b>Section 20</b> ; thence South, along the East Line of said Section to the Southeast Corner thereof, being the Northwest Corner of <b>Section 28</b> ; thence East, along the North Line of said Section the Northeast Corner thereof; thence South, along the East Line of said Section to the Southeast Corner thereof, being also the Northeast Corner of <b>Section 33</b> ; thence South, along the East Line of said Section to the Southeast Corner thereof; thence West, along the South Line of said Section to the Southwest Corner thereof, being also the Southeast Corner of <b>Section 32</b> ; thence continuing West, along the South Line of said Section to the Southwest Corner thereof, being also the Southeast Corner of <b>Section 31</b> ; thence continuing West, along the South Line of said Section to the Southwest Corner thereof, being also the Southeast Corner of <b>Section 36, Township 25 North, Range 33 West</b> and the POINT OF BEGINING, containing 6,917,700,221 square feet or 448,465 acres, more or less.	+ + + + + + + + + + + + + + +

\* *Indicates new rate or text*

+ *Indicates change*

Date of Issue: May 28, 2026                      Effective Date: June 27, 2026

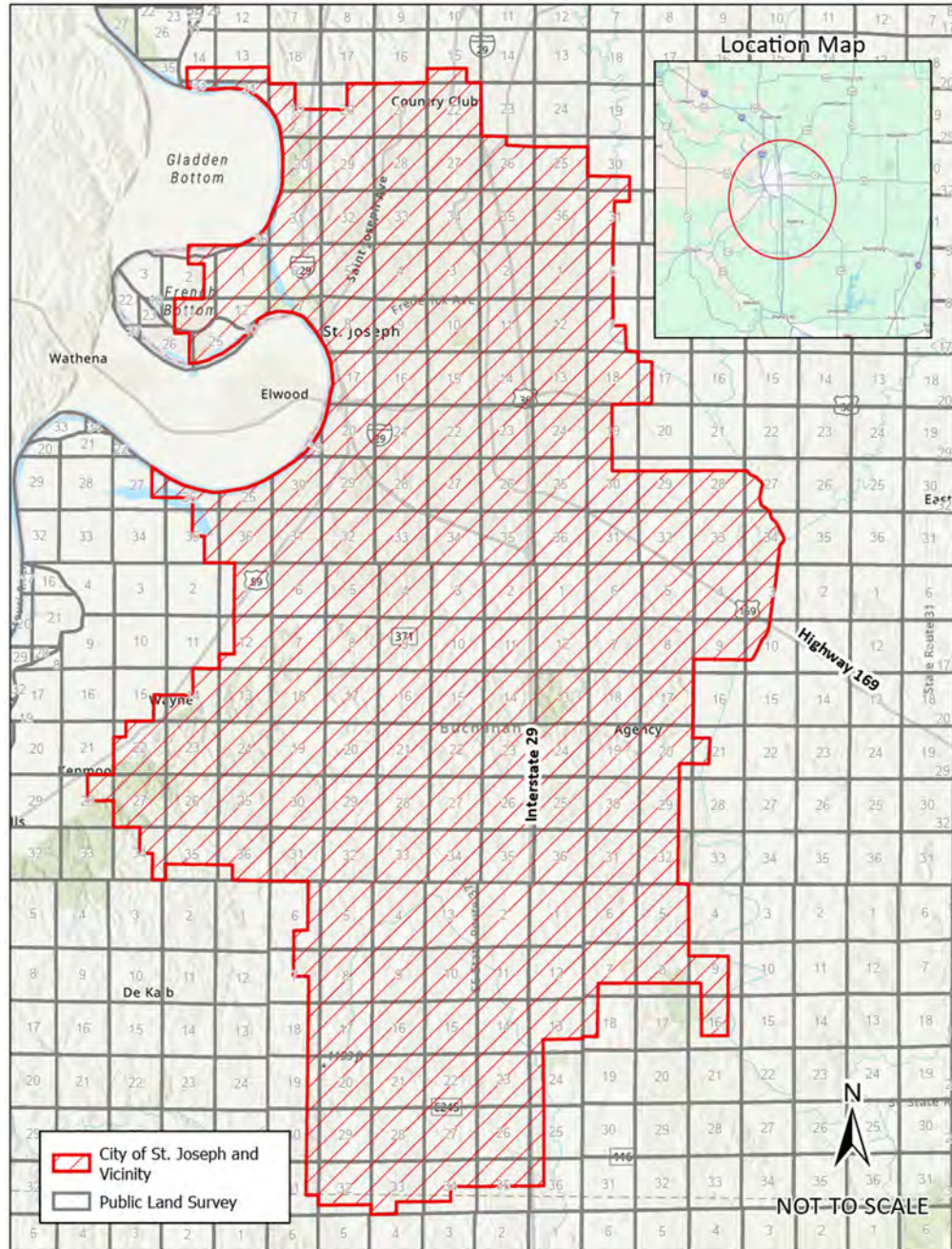
Issued By: Rich C. Svindland, President  
727 Craig Road, St. Louis, MO 63141

Missouri-American Water Company  
Name of Issuing Corporation

For

City of St. Joseph & Vicinity  
Community, Town or City

**Water Service Area  
Boundary Area Map**



\* Indicates new rate or text

+ Indicates change

Date of Issue:

May 28, 2026

Effective Date:

June 27, 2026

Issued By:

Rich C. Svindland, President  
727 Craig Road, St. Louis, MO 63141

Missouri-American Water Company  
Name of Issuing Corporation

For

City of St. Joseph & Vicinity  
Community, Town or City

<b>Water Service Area Legal Description</b>	
A tract of land being in parts or all of <b>Sections 5, 6, 7, 8, 9, 16 and 18, Township 55 North, Range 34 West, Sections 3, 4, 5, 6, 7, 8, 9, 10, 17, 18, 19, 20, 21, 29, 30, 31 and 32, Township 56 North, Range 34 West, Sections 6, 7, 17, 18, 19, 27, 28, 29, 30, 31, 32, 33 and 34, Township 57 North, Range 34 West, Sections 30 and 31, Township 58 North, Range 34 West, Sections 1 thru 36, Township 55 North, Range 35 West, Sections 1 thru 36, Township 56 North, Range 35 West, Sections 1 thru 17, 19 thru 36, Township 57 North, Range 35 West, Sections 15, 19, 20, 21, 22, 25 thru 30 and 31 thru 36, Sections 1, 12, 13, 14, 15, 22, 23, 24, 25, 26, 27, 28, 34, 35 and 36 Township 56 North, Range 36 West, Sections 1, 2, 11, 12, 25, 26, 27, 35 and 36, Township 57 North, Range 36 West, Sections 13, 14, 23, 24 and 36, Township 58 North, Range 36 West,</b> All of the Fifth Principal Meridian, in the Counties of Andrew, Buchanan and Platte, State of Missouri and being more particularly described as follows:	+
<b><u>City of St. Joseph and Vicinity</u></b>	+
Beginning at the Northwest Corner of the <b>Section 23, Township 58 North, Range 35 West</b> ; thence South, along the West Line of said Section to the Southwest Corner thereof, being also the Northwest Corner of <b>Section 26</b> ; thence East, along the North Line of said Section to the Northwest Corner of the <b>North Half</b> of the Northwest Quarter of the Northeast Quarter of said <b>Section 26</b> ; thence South, along the West Line of said <b>North Half</b> to the Southwest Corner thereof; thence East, along the South Line of said <b>North Half</b> and the East prolongation thereof to the Southeast Corner of the <b>North Half</b> of the Northeast Quarter of the Northeast Quarter of said <b>Section 26</b> , being the Southwest Corner of the North Half of the Northwest Quarter of the Northwest Quarter of Section 25; thence continuing East, along the South Line of said North Half and the East prolongation thereof to the Southeast Corner of the North Half of the Northeast Quarter of the Northeast Quarter of said <b>Section 25</b> , being also on the West Line of <b>Section 30, Township 58 North, Range 34 West</b> ; thence South, along the West Line of said Section to the Northwest Corner of the Southwest Quarter of the Southwest Quarter of said <b>Section 30</b> ; thence East, along the North Line of said <b>Quarter-Quarter Section</b> and the East Prolongation thereof to the Northeast Corner of the Southwest Quarter of the Southeast Quarter of said <b>Section 30</b> ; thence South, along the East Line of said <b>Quarter-Quarter Section</b> to the Southeast Corner thereof, being also the Northeast Corner of the Northwest Quarter of the Northeast Quarter of <b>Section 31</b> ; thence South, along the East Line of said <b>Quarter-Quarter Section</b> to the Southeast Corner thereof; thence West, along the South Line of said <b>Quarter-Quarter Section</b> to the Southwest Corner thereof, being also the Northwest Corner of the Southwest Quarter of the Northeast Quarter of said <b>Section 31</b> ; thence South, along the West Line of said <b>Quarter-Quarter Section</b> and the South prolongation thereof to the Southwest Corner of the Southwest Quarter of said <b>Section 31</b> , being also the Northwest Corner of the Northeast Quarter of <b>Section 6, Township 57 North, Range 34 West</b> ; thence South, along the West Line of said Quarter Section and the South prolongation thereof to the Southwest Corner of the Southeast Quarter of said <b>Section 6</b> , being also the Northwest Corner of the Northeast Quarter of <b>Section 7</b> ; thence South, along the West Line of said Quarter Section to the Southwest Corner thereof; thence East, along the South Line of said Quarter Section to the Northwest Corner of the Southeast Quarter of the Southeast Quarter of said <b>Section 7</b> ; thence South, along the West Line of said <b>Quarter-Quarter Section</b> and the South prolongation thereof to the Southwest Corner of the Southeast Quarter of the Southeast Quarter of said <b>Section 7</b> ; thence East, along the South Line of said <b>Quarter-Quarter Section</b> to the Southeast Corner thereof, being also the Northwest Corner of <b>Section 17</b> ; thence South, along the West Line of said Section to the Northwest Corner of the Southwest Quarter of the Northwest Quarter of said <b>Section 17</b> ; thence East,	+

\* *Indicates new rate or text*

+ *Indicates change*

Date of Issue: May 28, 2026                      Effective Date: June 27, 2026

Issued By: Rich C. Svindland, President  
727 Craig Road, St. Louis, MO 63141











Missouri-American Water Company  
Name of Issuing Corporation

For

City of St. Joseph & Vicinity  
Community, Town or City

<b>Water Service Area Legal Description</b>	
(continued)	+
along the West Line of said Quarter Section to the Southwest Corner thereof; thence East, along the South Line of said Quarter Section to the Southeast Corner thereof, being also the Southwest Corner of the Northwest Quarter of <b>Section 20</b> ; thence East, along the South Line of said Quarter Section to the Southeast Corner thereof; thence North, along the East Line of said Quarter Section to the Northeast Corner thereof, being also on the North Line of said <b>Section 20</b> ; thence East, along the North Line of said Section to the Northeast Corner thereof, being also the Northwest Corner of <b>Section 21</b> ; thence continuing East, along the North Line of said Section to the Northeast Corner thereof, being also the Southwest Corner of <b>Section 15</b> ; thence North, along the West Line of said Section to the Northwest Corner of the Southwest Quarter of the Southwest Quarter of said <b>Section 15</b> ; thence East, along said North Line and the East prolongation to the Northeast Corner of the Southwest Quarter of the Southeast Quarter of said <b>Section 15</b> ; thence South, along the East Line of said <b>Quarter-Quarter Section</b> to the Southeast Corner thereof, being also on the North Line of <b>Section 22</b> ; thence East, along said North Line to the Northeast Corner thereof, being also the Northwest Corner of <b>Section 23</b> and the POINT OF BEGINING, containing 4,452,696,623square feet or 102,220 acres, more or less.	+ + + + + + + + + + + + + + +

\* *Indicates new rate or text*

+ *Indicates change*

Date of Issue: May 28, 2026                      Effective Date: June 27, 2026

Issued By: Rich C. Svindland, President  
727 Craig Road, St. Louis, MO 63141

Missouri-American Water Company  
Name of Issuing Corporation

For

\_\_\_\_\_  
Community, Town or City

<b>Water Service Area Legal Description</b>	
<b>HELD FOR FUTURE USE</b>	

\* *Indicates new rate or text*

+ *Indicates change*

Date of Issue:

May 28, 2026

Effective Date:

June 27, 2026

Issued By:

Rich C. Svindland, President

727 Craig Road, St. Louis, MO 63141

Missouri-American Water Company  
Name of Issuing Corporation

For

\_\_\_\_\_  
Community, Town or City

<b>Water Service Area Legal Description</b>	
<b>HELD FOR FUTURE USE</b>	

\* *Indicates new rate or text*

+ *Indicates change*

Date of Issue:

May 28, 2026

Effective Date:

June 27, 2026

Issued By:

Rich C. Svindland, President

727 Craig Road, St. Louis, MO 63141

Missouri-American Water Company  
Name of Issuing Corporation

For

\_\_\_\_\_  
Community, Town or City

<b>Water Service Area Legal Description</b>	
<b>HELD FOR FUTURE USE</b>	

\* *Indicates new rate or text*

+ *Indicates change*

Date of Issue:

May 28, 2026

Effective Date:

June 27, 2026

Issued By:

Rich C. Svindland, President

727 Craig Road, St. Louis, MO 63141

Missouri-American Water Company  
Name of Issuing Corporation

For

\_\_\_\_\_  
Community, Town or City

<b>Water Service Area Legal Description</b>	
<b>HELD FOR FUTURE USE</b>	

\* *Indicates new rate or text*

+ *Indicates change*

Date of Issue:

May 28, 2026

Effective Date:

June 27, 2026

Issued By:

Rich C. Svindland, President

727 Craig Road, St. Louis, MO 63141

Missouri-American Water Company  
Name of Issuing Corporation

For

\_\_\_\_\_  
Community, Town or City

<b>Water Service Area Legal Description</b>	
<b>HELD FOR FUTURE USE</b>	

\* *Indicates new rate or text*

+ *Indicates change*

Date of Issue:

May 28, 2026

Effective Date:

June 27, 2026

Issued By:

Rich C. Svindland, President

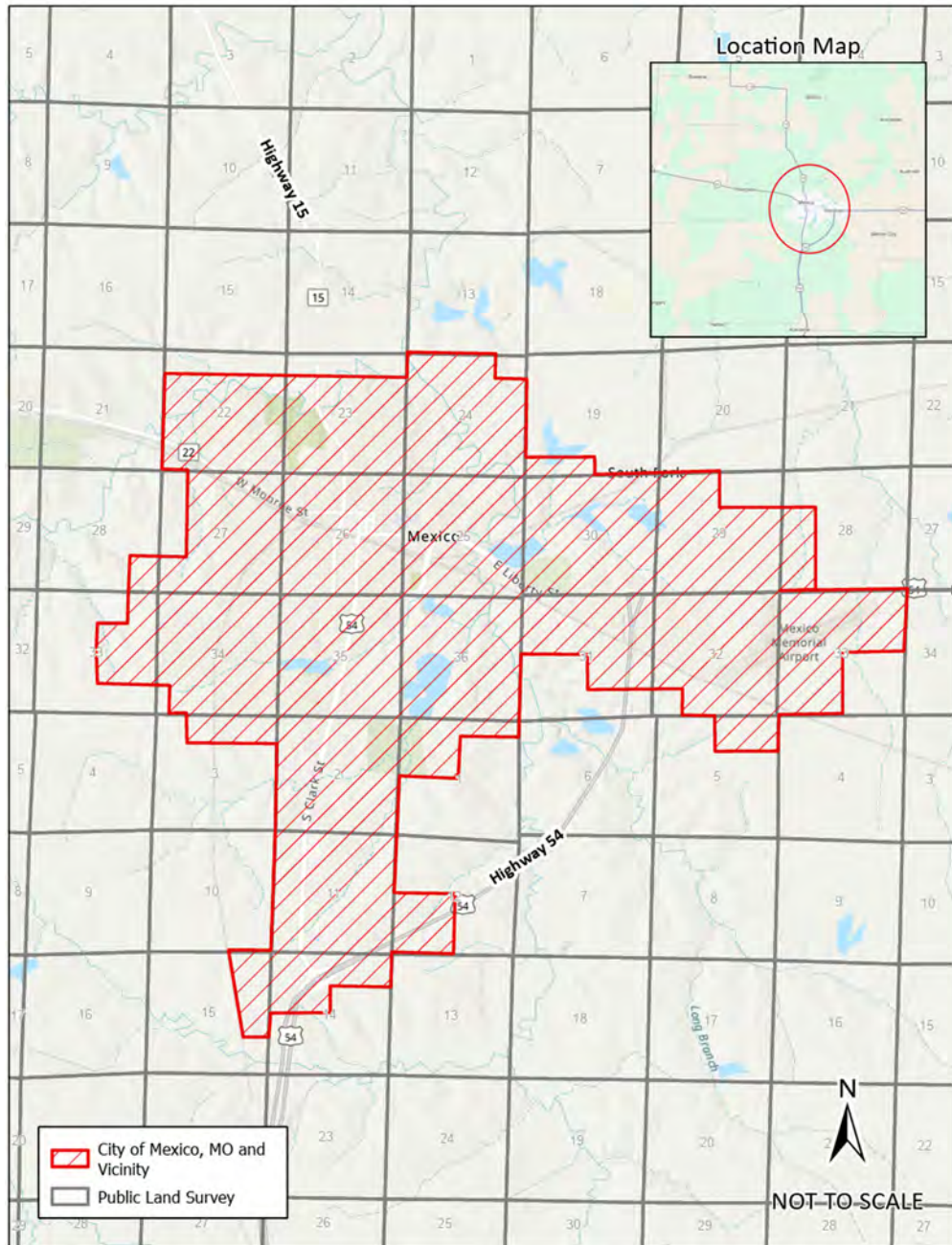
727 Craig Road, St. Louis, MO 63141

Missouri-American Water Company  
Name of Issuing Corporation

For

City of Mexico, MO & Vicinity  
Community, Town or City

**Water Service Area  
Boundary Area Map**



\* Indicates new rate or text

+ Indicates change

Date of Issue:

May 28, 2026

Effective Date:

June 27, 2026

Issued By:

Rich C. Svindland, President  
727 Craig Road, St. Louis, MO 63141

Missouri-American Water Company  
Name of Issuing Corporation

For

City of Mexico, MO & Vicinity  
Community, Town or City

Water Service Area Legal Description	
A tract of land located part or all of Sections <b>5, 6, 7, Township 50 North, Range 8 West, Sections 19, 28, 29, 30, 31, 32 and 33, Township 51 North, Range 8 West, Sections 1, 2, 3, 11, 12, 14 and 15, Township 50 North, Range 9 West, and Sections 22, 23, 24, 25, 26, 27, 28, 33, 34, 35 and 36, Township 51 North, Range 9 West</b> , Audrain and Monroe Counties, Missouri and being more particularly described as follows:	+
<b><u>City of Mexico, MO and Vicinity</u></b>	+
Beginning at the Southwest Corner of <b>Section 22, Township 51 North, Range 9 West</b> ; thence North, along the West Line of said Section to the Northwest Corner of the Southwest Quarter of the Northwest Quarter of said <b>Section 22</b> ; thence East, along the North Line of said <b>Quarter-Quarter Section</b> and the East prolongation thereof to the Northeast Corner of the Southeast Quarter of the Northeast Quarter of said <b>Section 22</b> , being also the Northwest Corner of the Southeast Quarter of the Northwest Quarter of <b>Section 23</b> ; thence continuing East, along the North Line of said <b>Quarter-Quarter Section</b> and the East prolongation thereof to the Northeast Corner of the Southeast Quarter of the Northeast Quarter of said <b>Section 23</b> , being also on the West Line of <b>Section 24</b> ; thence North, along the West Line of said Section to the Northwest Corner of thereof; thence East, along the North Line of said Section to the Northwest Corner of the Northeast Quarter of the Northeast Quarter of said <b>Section 24</b> ; thence South, along the West Line of said <b>Quarter-Quarter Section</b> to the Southwest Corner thereof; thence East, along the South Line of said <b>Quarter-Quarter Section</b> to the Southeast Corner thereof, being also on the West Line of <b>Section 19, Township 51 North, Range 8 West</b> ; thence South, along said West Line to the Northwest Corner of the <b>South Half</b> of the Southwest Quarter of the Southwest Quarter of said <b>Section 19</b> ; thence East, along the North Line of said <b>South Half</b> and the East prolongation thereof to the Northeast Corner of the <b>South Half</b> of the Southeast Quarter of the Southwest Quarter of said <b>Section 19</b> ; thence South, along the East Line of said <b>South Half</b> to the Southeast Corner thereof, being also on the South Line of said <b>Section 19</b> ; thence East, along the said South Line to the Southeast Corner thereof, being also the Northwest Corner of <b>Section 29</b> ; thence East, along the North Line of said Section to the Northeast Corner of the Northwest Quarter of said <b>Section 29</b> ; thence South, along the East Line of said Quarter Section to the Northwest Corner of the Southwest Quarter of the Northeast Quarter of said <b>Section 29</b> ; thence East, along the North Line of said <b>Quarter-Quarter Section</b> and the East prolongation to the Northeast Corner of the Southeast Quarter of the Northeast Quarter of said <b>Section 29</b> , being also the Northwest Corner of the Southwest Quarter of the Northwest Quarter of said <b>Section 28</b> ; thence East, along the North Line of said <b>Quarter-Quarter Section</b> to the Northeast Corner thereof; thence South, along the East Line of said <b>Quarter-Quarter Section</b> and the South prolongation thereof to the Southwest Corner of the Southeast Quarter of the Southwest Quarter of said <b>Section 28</b> ; thence East, along the South Line of said <b>Quarter-Quarter Section</b> to the Southeast Corner thereof, being also the North Line of <b>Section 33</b> ; thence East, along said North Line to the Northeast Corner thereof; thence South, along the East Line of said Section to the Southeast Corner of the Northeast Quarter of said <b>Section 33</b> ; thence West, along the South Line of said Quarter Section to the Southwest Corner thereof, being also the Northeast Corner of the Southwest Quarter of said <b>Section 33</b> ; thence South, along the East Line of said Quarter Section to the Southeast Corner thereof; thence West, along the South Line of said Quarter Section to the Southwest Corner thereof, being also the Northeast Corner of the Northeast Quarter of the Northeast Quarter of <b>Section 5, Township 50 North, Range 8 West</b> ; thence South, along the East Line of said <b>Quarter-Quarter Section</b> to the Southeast Corner thereof; thence West, along the South Line of said <b>Quarter-Quarter Section</b> and the West prolongation to the	+

\* *Indicates new rate or text*

+ *Indicates change*

Date of Issue: May 28, 2026                      Effective Date: June 27, 2026

Issued By: Rich C. Svindland, President  
727 Craig Road, St. Louis, MO 63141

Missouri-American Water Company  
Name of Issuing Corporation

For

City of Mexico, MO & Vicinity  
Community, Town or City

<b>Water Service Area</b>	<b>Legal Description</b>
	(continued) +
	Southwest Corner of the Northwest Quarter of the Northeast Quarter of said <b>Section 5</b> ; thence North, along the West Line of said <b>Quarter-Quarter Section</b> to the Northwest Corner thereof, being also on the South Line of <b>Section 32, Township 51 North, Range 8 West</b> ; thence West, along the South Line of said Section to the Southeast Corner of the Southwest Quarter of said <b>Section 32</b> ; thence North, along the East Line of said <b>Quarter-Quarter Section</b> to the Northeast Corner thereof; thence West, along the North Line of said <b>Quarter-Quarter Section</b> to the Northwest Corner thereof; thence South, along the West Line of said <b>Quarter-Quarter Section</b> to the Southwest Corner thereof, being on the North Line of <b>Section 6, Township 50 North, Range 8 West</b> ; thence East, along the North Line of said Section to the Northeast Corner thereof; thence South, along the East Line of said Section to the Northeast Corner of the Southeast Quarter of the Northeast Quarter of said <b>Section 6</b> ; thence West, along the North Line of said <b>Quarter-Quarter Section</b> to the Northwest Corner thereof; thence South, along the West Line of said <b>Quarter-Quarter Section</b> and the South prolongation thereof to the Southeast Corner of the Northwest Quarter of the Southeast Quarter of said <b>Section 6</b> ; thence West, along the South Line of said <b>Quarter-Quarter Section</b> to the Southwest Corner thereof, being also the Northwest Corner of the Southwest Quarter of the Southeast Quarter of said <b>Section 6</b> ; thence South, along the West Line of said <b>Quarter-Quarter Section</b> to the Southwest Corner thereof, being also the Northeast Corner of the Northeast Quarter of the Northwest Quarter of said <b>Section 7</b> ; thence South, along the East Line of said <b>Quarter-Quarter Section</b> to the Southeast Corner thereof; thence West, along the South Line of said <b>Quarter-Quarter Section</b> to the Southwest Corner thereof, being also the Northeast Corner of the Southwest Quarter of the Northwest Quarter of said <b>Section 7</b> ; thence South, along the East Line of said <b>Quarter-Quarter Section</b> to the Southeast Corner thereof; thence West, along the South Line of said <b>Quarter-Quarter Section</b> to the Southwest Corner thereof, being also on the East Line of <b>Section 12, Township 50 North, Range 9 West</b> ; thence South, along the East Line of said Section to the Northeast Corner of the Southeast Quarter of the Southeast Quarter of said <b>Section 12</b> ; thence West, along the North Line of said <b>Quarter-Quarter Section</b> to the Northwest Corner thereof; thence South, along the West Line of said Quarter-Quarter Section to the Southwest Corner thereof, being on the South Line of said <b>Section 12</b> ; thence West, along the South Line of said Section to the Southwest Corner thereof, being also the Northeast Corner of <b>Section 14</b> ; thence South, along the East Line of said Section to the Northeast Corner of the Southeast Quarter of the Northeast Quarter of said <b>Section 14</b> ; thence West, along the North Line of said <b>Quarter-Quarter Section</b> and the West prolongation thereof to the Northwest Corner of the Southwest Quarter of the Northeast Quarter of said <b>Section 14</b> ; thence South, along the West Line of said <b>Quarter-Quarter Section</b> to the Southwest Corner thereof, being also the Northeast Corner of the Southwest Quarter of said <b>Section 14</b> ; thence West, along the North Line of said Quarter Section to the Northwest Corner thereof, being also on the East Line of said <b>Section 15</b> ; thence South, along the East Line of said Section to the Southeast Corner of the Northeast Quarter of the Southeast Quarter of said <b>Section 15</b> ; thence South, along the East Line of said <b>Quarter-Quarter Section</b> to the Southeast Corner thereof; thence West, along the South Line of said <b>Quarter-Quarter Section</b> to the Center of the Illinois Central Gulf Railroad; thence along the Center of said Railroad, North, Northwesterly to the North Line of said <b>Section 15</b> ; thence East, along the North Line of said <b>Section 15</b> to the Northeast Corner thereof, being also the Southeast Corner of <b>Section 10</b> ; thence North, along the East Line of said Section to the Northeast Corner thereof, being also the Southeast Corner of <b>Section 3</b> ; thence North, along the East Line of said Section to the Southeast Corner of the Northeast Quarter of the Northeast Quarter of said <b>Section 3</b> ; thence West,

\* *Indicates new rate or text*

+ *Indicates change*

Date of Issue:

May 28, 2026

Effective Date:

June 27, 2026

Issued By:

Rich C. Svindland, President  
727 Craig Road, St. Louis, MO 63141

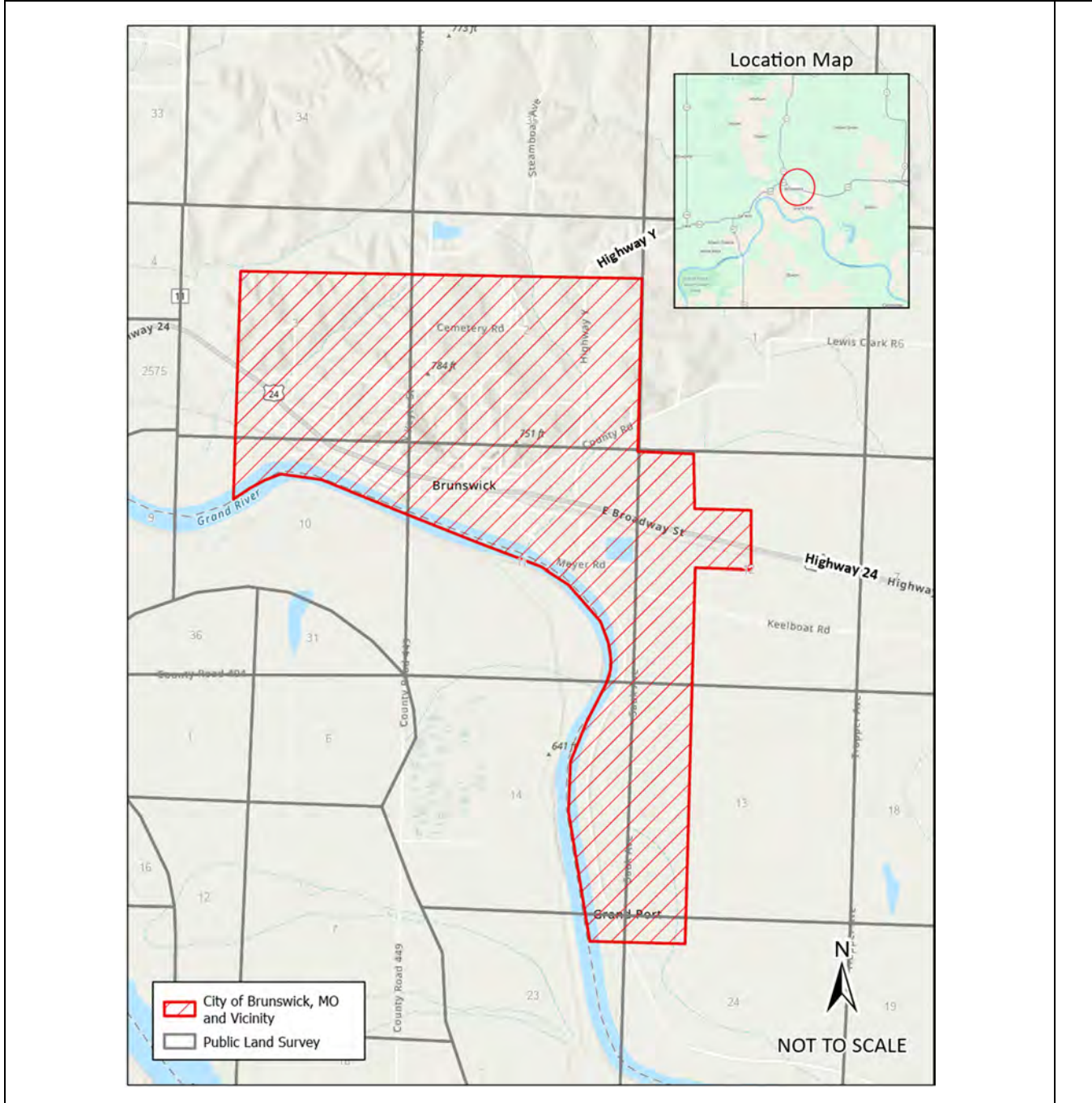


Missouri-American Water Company  
Name of Issuing Corporation

For

City of Brunswick, MO & Vicinity  
Community, Town or City

**Water Service Area  
Boundary Area Map**



\* Indicates new rate or text

+ Indicates change

Date of Issue:

May 28, 2026

Effective Date:

June 27, 2026

Issued By:

Rich C. Svindland, President  
727 Craig Road, St. Louis, MO 63141

Missouri-American Water Company  
Name of Issuing Corporation

For

City of Brunswick, MO & Vicinity  
Community, Town or City

Water Service Area Legal Description	
A tract of land located in <b>Sections 2, 3, 10, 11, 12, 13, 14, 23 and 24, Township 53 North, Range 20 West</b> , Chariton County, Missouri and being more particularly described as follows:	+
<b><u>City of Brunswick, MO and Vicinity</u></b>	+
Beginning at the at the Northwest Corner of <b>Section 12, Township 53 North, Range 20 West</b> ; thence East, along the North Line of said Section to the Northeast Corner of the Northwest Quarter of the Northwest Quarter of said <b>Section 12</b> ; thence South, along the East Line of said Quarter-Quarter Section to the Southeast Corner thereof; being also the Northwest Corner of the Southeast Quarter of the Northwest Quarter of said <b>Section 12</b> ; thence East, along the North Line of said <b>Quarter-Quarter Section</b> to the Northeast Corner thereof; thence South, along the East Line of said <b>Quarter-Quarter Section</b> to the Southeast Corner thereof; thence West, along the South Line of said <b>Quarter-Quarter Section</b> to the Southwest Corner thereof, being also the Northeast Corner of the Northwest Quarter of the Southwest Quarter of said <b>Section 12</b> ; thence South, along the East Line of said <b>Quarter-Quarter Section</b> and the South prolongation thereof to the Southeast Corner of the Southwest Quarter of the Southwest Quarter of said <b>Section 12</b> , being also the Northeast Corner of the Northwest Quarter of the Northwest Quarter of <b>Section 13</b> ; thence South, along the East Line of said <b>Quarter-Quarter Section</b> and the South prolongation thereof to the Southeast Corner of the Southwest Quarter of the Southwest Quarter of said <b>Section 13</b> , being also the Northeast Corner of the North Half of the Northwest Quarter of the Northwest Quarter of <b>Section 24</b> ; thence South, along the East Line of said North Half to the Southeast Corner thereof; thence West, along the South Line of said North Half to the Southwest Corner thereof, being, also the Southeast Corner of the North Half of the Northeast Quarter of the Northeast Quarter of <b>Fractional Section 23</b> ; thence continuing West, along the South Line of said North Half of to the Center of the Grand River; thence following the meanders of said Center Line, North thru said <b>Fractional Section 23</b> and <b>Fractional Section 14</b> , North, Northwest, intersecting with the West Line of <b>Section 11</b> into <b>Fractional Section 10</b> , approximately 17,471 feet, more or less to its intersection with the South prolongation of the West Line of the Northeast Quarter of the Northwest Quarter of said <b>Section 10</b> ; thence North, along the West Line of said <b>Quarter-Quarter Section</b> to the Northwest Corner thereof, being also the Southwest Corner of the Southeast Quarter of the Southwest Quarter of <b>Section 3</b> ; thence continuing North, along the West Line of said <b>Quarter-Quarter Section</b> and its North prolongation thereof to the Northwest Corner of the Southeast Quarter of the Northwest Quarter of said <b>Section 3</b> ; thence East, along the North Line of said <b>Quarter-Quarter Section</b> and its East prolongation thereof to the Northeast Corner of the Southeast Quarter of the Northeast Quarter of said <b>Section 3</b> , being also the Northwest Corner of the Southwest Quarter of the Northwest Quarter of <b>Section 2</b> ; thence East, along the North Line of said <b>Quarter-Quarter Section</b> and its East prolongation thereof to the Northeast Corner of the Southeast Quarter of the Northeast Quarter of said <b>Section 2</b> , being on the East Line of said <b>Section 2</b> ; thence South, along said East Line of to the Southeast Corner thereof and the POINT OF BEGINNING, containing 78,340,525 square feet or 1,799 acres, more or less.	+

\* *Indicates new rate or text*

+ *Indicates change*

Date of Issue:

May 28, 2026

Effective Date:

June 27, 2026

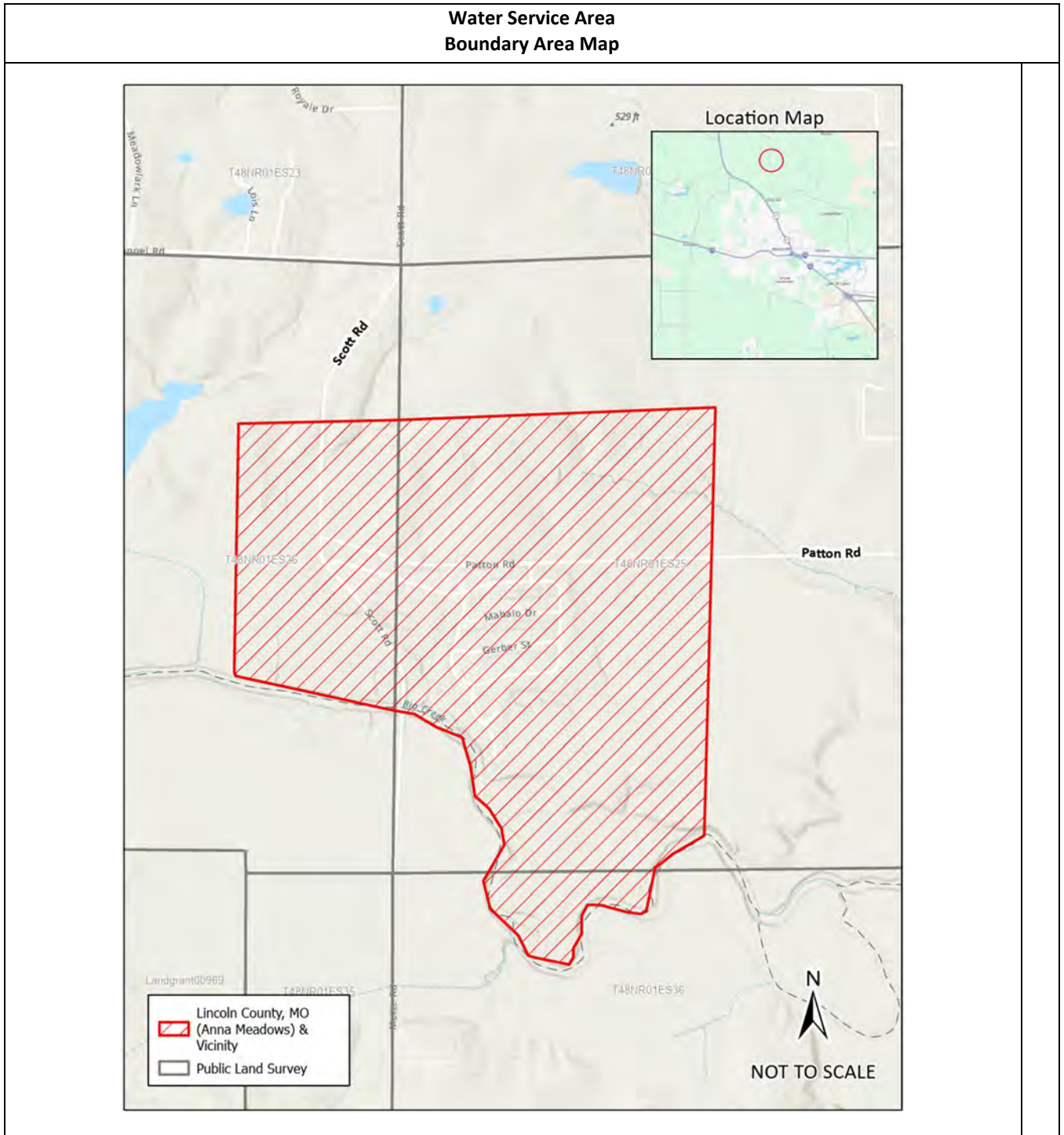
Issued By:

Rich C. Svindland, President  
727 Craig Road, St. Louis, MO 63141

Missouri-American Water Company  
Name of Issuing Corporation

For

Lincoln County, MO (Anna Meadows) & Vicinity  
Community, Town or City



\* Indicates new rate or text

+ Indicates change

Date of Issue:

May 28, 2026

Effective Date:

June 27, 2026

Issued By:

Rich C. Svindland, President  
727 Craig Road, St. Louis, MO 63141

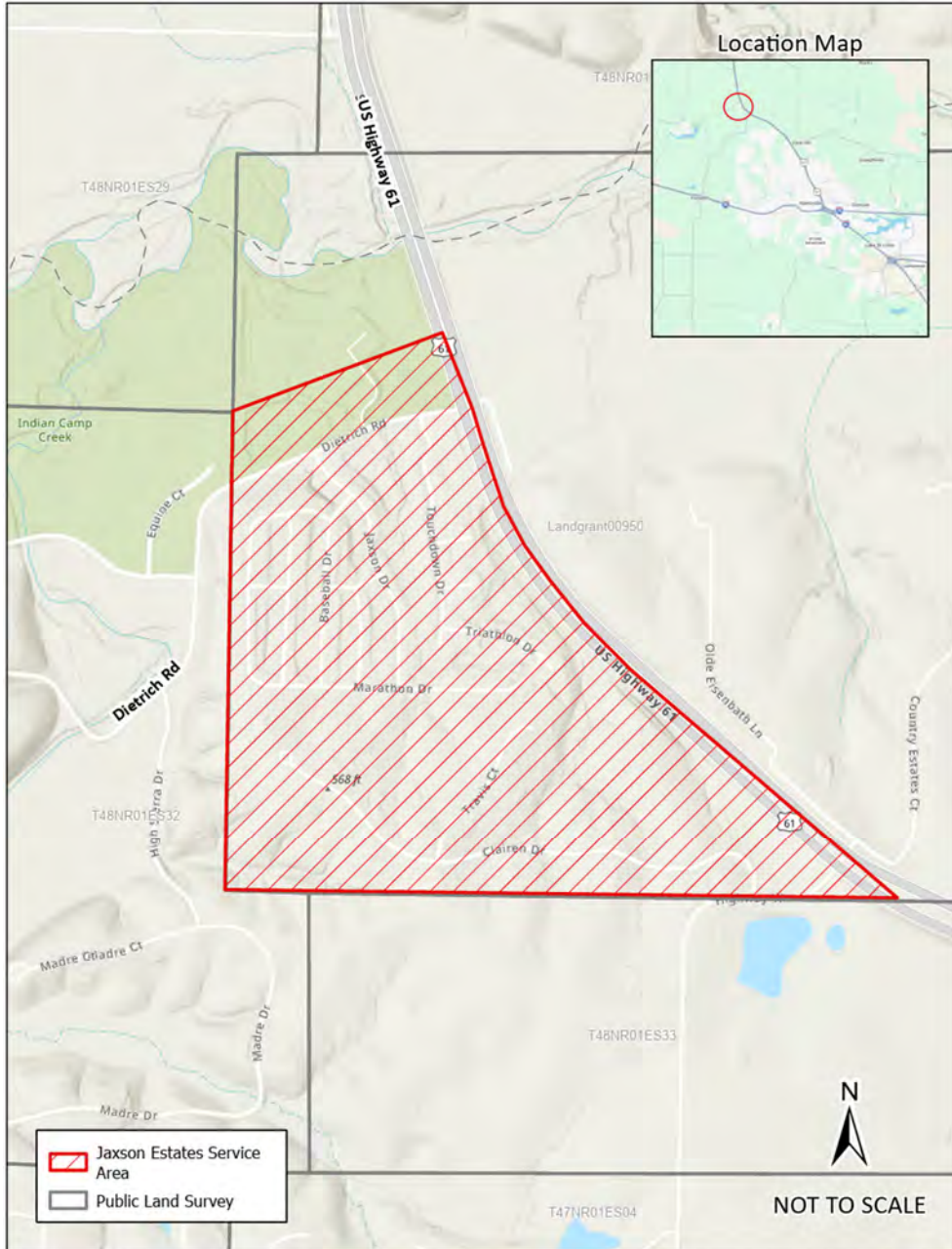


Missouri-American Water Company  
Name of Issuing Corporation

For

Jaxson Estates  
Community, Town or City

**Water Service Area  
Boundary Area Map**



\* *Indicates new rate or text*

+ *Indicates change*

Date of Issue: May 28, 2026

Effective Date:

June 27, 2026

Issued By: Rich C. Svindland, President  
727 Craig Road, St. Louis, MO 63141

Missouri-American Water Company  
Name of Issuing Corporation

For

Jaxson Estates  
Community, Town or City

<b>Water Service Area Legal Description</b>	
A tract of land in U.S. Survey 950, <b>Township 48 North, Range 1 East</b> , St. Charles County, Missouri and being more particularly described as follows:	+
	+
<b><u>Jaxson Estates Service Area</u></b>	+
Beginning at the intersection of the West Line of <b>U.S. Survey 950</b> and the Southeast Corner of <b>Fractional Section 29, Township 48 North, Range 1 East</b> ; thence leaving said West Line in a Northeast Direction to a perpendicular intersection with the Center Line of Highway 61; thence, along said Center of Highway 61, Southeast to the South Line of said <b>U.S. Survey 950</b> ; thence West, along the South Line of said <b>U.S. Survey</b> to the Southwest Corner thereof, being also on the <b>East Line of Fractional Section 32</b> ; thence North, along the West Line of said U.S. Survey and Fractional Section to the Northeast Corner thereof, being also the Southeast Corner of said <b>Fractional Section 29</b> and the POINT OF BEGINNING, containing 10,445,441 square feet or 240 acres, more or less.	+
	+
	+
	+
	+
	+

\* *Indicates new rate or text*

+ *Indicates change*

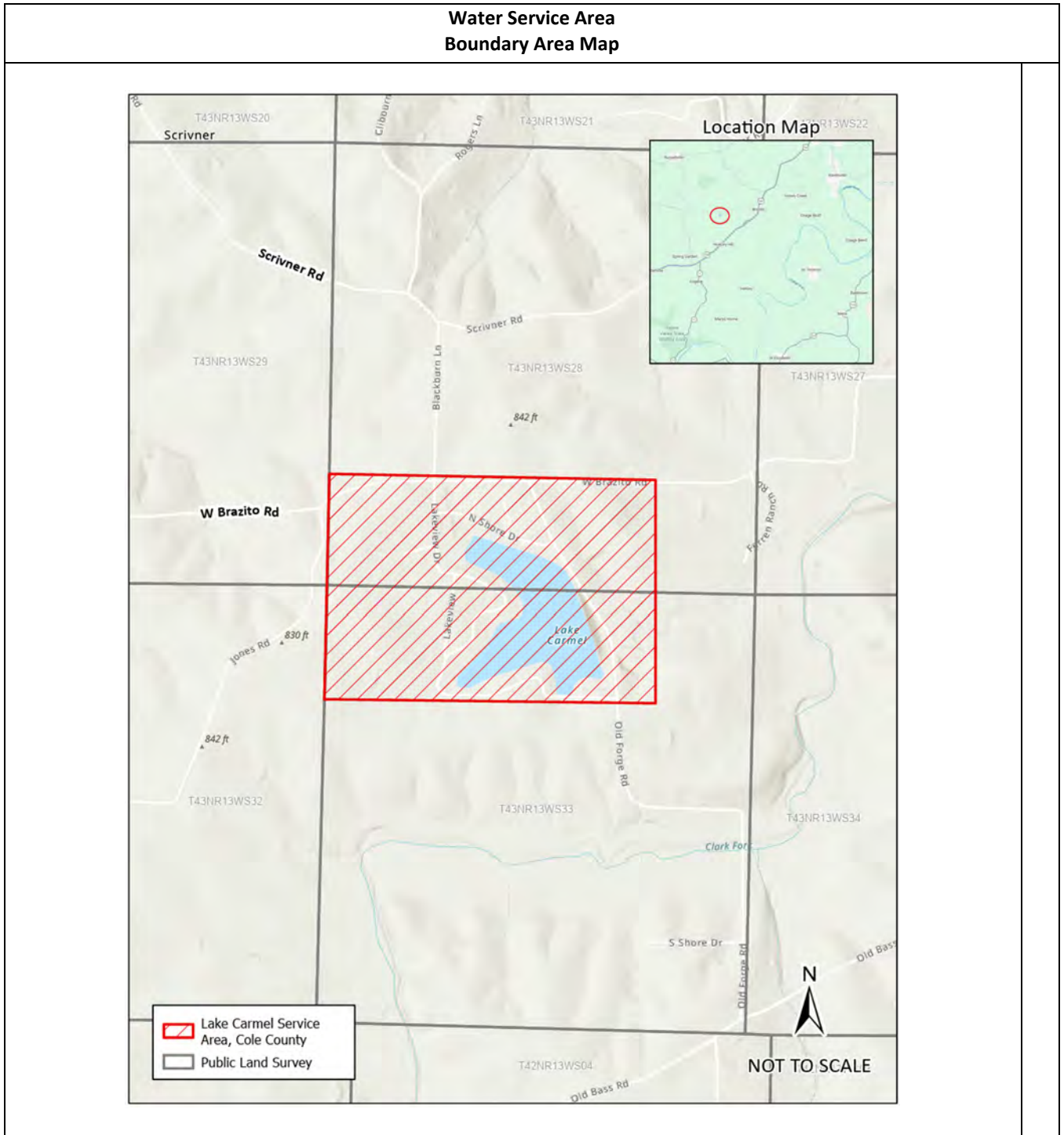
Date of Issue: May 28, 2026                      Effective Date: June 27, 2026

Issued By: Rich C. Svindland, President  
727 Craig Road, St. Louis, MO 63141

Missouri-American Water Company  
Name of Issuing Corporation

For

Lake Carmel Service Area, Cole County  
Community, Town or City



\* Indicates new rate or text

+ Indicates change

Date of Issue: May 28, 2026

Effective Date: June 27, 2026

Issued By: Rich C. Svindland, President  
727 Craig Road, St. Louis, MO 63141

Missouri-American Water Company  
 Name of Issuing Corporation

For

Lake Carmel Service Area, Cole County  
 Community, Town or City

<b>Water Service Area Legal Description</b>	
A tract of land in Part of <b>Sections 28 and 33, Township 43 North, Range 13 West</b> , in the Cole County, Missouri and being more particularly described as follows:	+
	+
<b><u>Lake Carmel Service Area, Cole County</u></b>	+
Beginning at the Northwest Corner of <b>Section 33, Township 43 North, Range 13 West</b> ; thence South, along the West Line of said Section to the Southwest Corner of the Northwest Quarter of the Northwest Quarter of said <b>Section 33</b> ;	+
thence East, along the South Line of said <b>Quarter-Quarter Section</b> and the East prolongation thereof to the	+
Southeast Corner of the Northwest Quarter of the Southeast Quarter of said <b>Section 33</b> ; thence North, along the	+
East Line of said <b>Quarter-Quarter Section</b> to the Northeast Corner thereof, being also the Southeast Corner of the	+
Southwest Quarter of the Southeast Quarter of <b>Section 28</b> ; thence North, along the East Line of said <b>Quarter-</b>	+
<b>Quarter Section</b> to the Northeast Corner thereof; thence West, along the North Line of said <b>Quarter-Quarter</b>	+
<b>Section</b> and the West prolongation thereof to the Northwest Corner of the Southwest Quarter of the Southwest	+
Quarter of said <b>Section 28</b> ; Thence South, along the West Line of said <b>Quarter-Quarter Section</b> to the Southwest	+
Corner thereof, being also the Northwest Corner of <b>Section 33</b> and THE POINT OF BEGINNING Containing 10,489,809	+
Square Feet or 241 Acres more or less.	+

\* *Indicates new rate or text*

+ *Indicates change*

Date of Issue: May 28, 2026                      Effective Date: June 27, 2026

Issued By: Rich C. Svindland, President  
727 Craig Road, St. Louis, MO 63141

Missouri-American Water Company  
Name of Issuing Corporation

For

Rankin Acres Service Area, Greene County  
Community, Town or City



\* Indicates new rate or text

+ Indicates change

Date of Issue:

May 28, 2026

Effective Date:

June 27, 2026

Issued By:

Rich C. Svindland, President  
727 Craig Road, St. Louis, MO 63141

Missouri-American Water Company  
Name of Issuing Corporation

For

\_\_\_\_\_  
Community, Town or City

**Water Service Area  
Boundary Map**

**HELD FOR FUTURE USE**

\* *Indicates new rate or text*

+ *Indicates change*

Date of Issue:

May 28, 2026

Effective Date:

June 27, 2026

Issued By:

Rich C. Svindland, President

727 Craig Road, St. Louis, MO 63141

Missouri-American Water Company  
Name of Issuing Corporation

For

\_\_\_\_\_  
Community, Town or City

<b>Water Service Area Legal Description</b>	
<b>HELD FOR FUTURE USE</b>	

\* *Indicates new rate or text*

+ *Indicates change*

Date of Issue:

May 28, 2026

Effective Date:

June 27, 2026

Issued By:

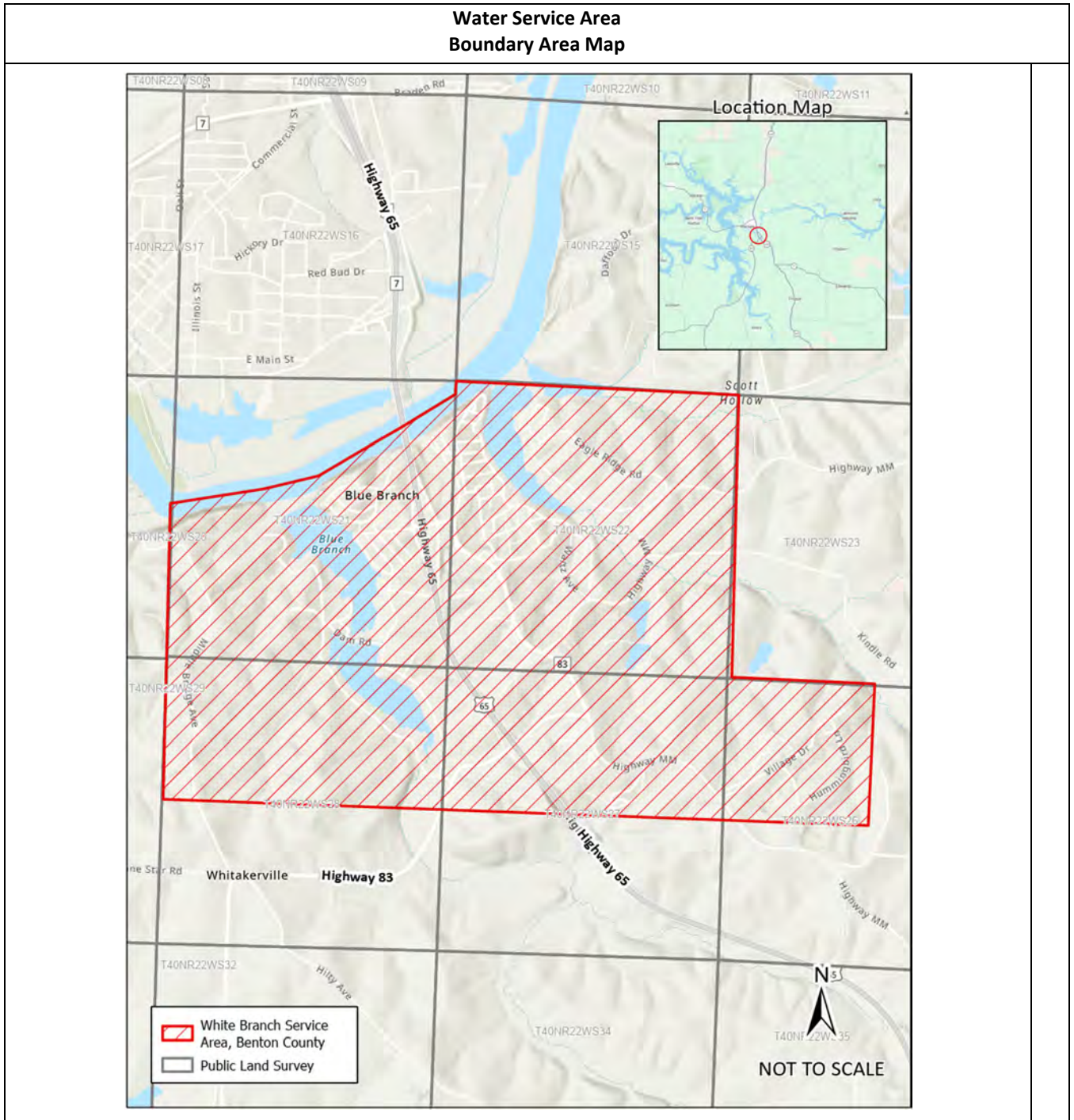
Rich C. Svindland, President

727 Craig Road, St. Louis, MO 63141

Missouri-American Water Company  
Name of Issuing Corporation

For

White Branch Service Area, Benton County  
Community, Town or City



\* Indicates new rate or text

+ Indicates change

Date of Issue: May 28, 2026

Effective Date:

June 27, 2026

Issued By: Rich C. Svindland, President  
727 Craig Road, St. Louis, MO 63141

Missouri-American Water Company  
Name of Issuing Corporation

For

White Branch Service Area, Benton County  
Community, Town or City

<b>Water Service Area Legal Description</b>	
A tract of land located in Sections <b>21, 22, 26, 27 and 28, Township 23 North, Range 23 West</b> , Benton County, Missouri and being more particularly described as follows:	+
<b><u>White Branch Service Area, Benton County</u></b>	+
Beginning at the Northeast Corner of <b>Section 22, Township 23 North, Range 23 West</b> ; thence South, along the East Line of said <b>Section 22</b> to the Southeast Corner thereof, being also the Northwest Corner of <b>Section 26</b> ; thence East, along the North Line of said <b>Section 26</b> to the Northeast Corner of the Northwest Quarter of said <b>Section 26</b> ; thence South, along the East Line of said Quarter Section to the Southeast Corner thereof; thence West, along the South Line of said Quarter Section to the Southwest Corner thereof, being also the Southeast Corner of the Northeast Quarter of <b>Section 27</b> ; thence continuing West, along the South Line of said Quarter Section and its West prolongation to the Southwest Corner of the Northwest Corner of said <b>Section 27</b> , being also the Southeast Corner of the Northeast Quarter of <b>Section 28</b> ; thence continuing West, along the South Line of said Quarter Section and its West prolongation to the Southwest Corner of the Northwest Quarter of said <b>Section 28</b> ; thence North, along the West Line of said Quarter Section to the Northwest Corner thereof, being also the Southwest Corner of <b>Section 21</b> ; thence North, along the West Line of said Section to the <b>Center of an Ozark Waterway</b> ; thence in a Northeast direction, along said Center Line, approximately 1,410,715 feet, more or less to its intersection with a point on the North Line of <b>Section 22</b> ; thence; thence East, along the North Line of said Section to the Northeast Corner thereof and the POINT OF BEGINNING, containing 83,461,962 square feet or 1,916 acres, more or less.	+

\* *Indicates new rate or text*

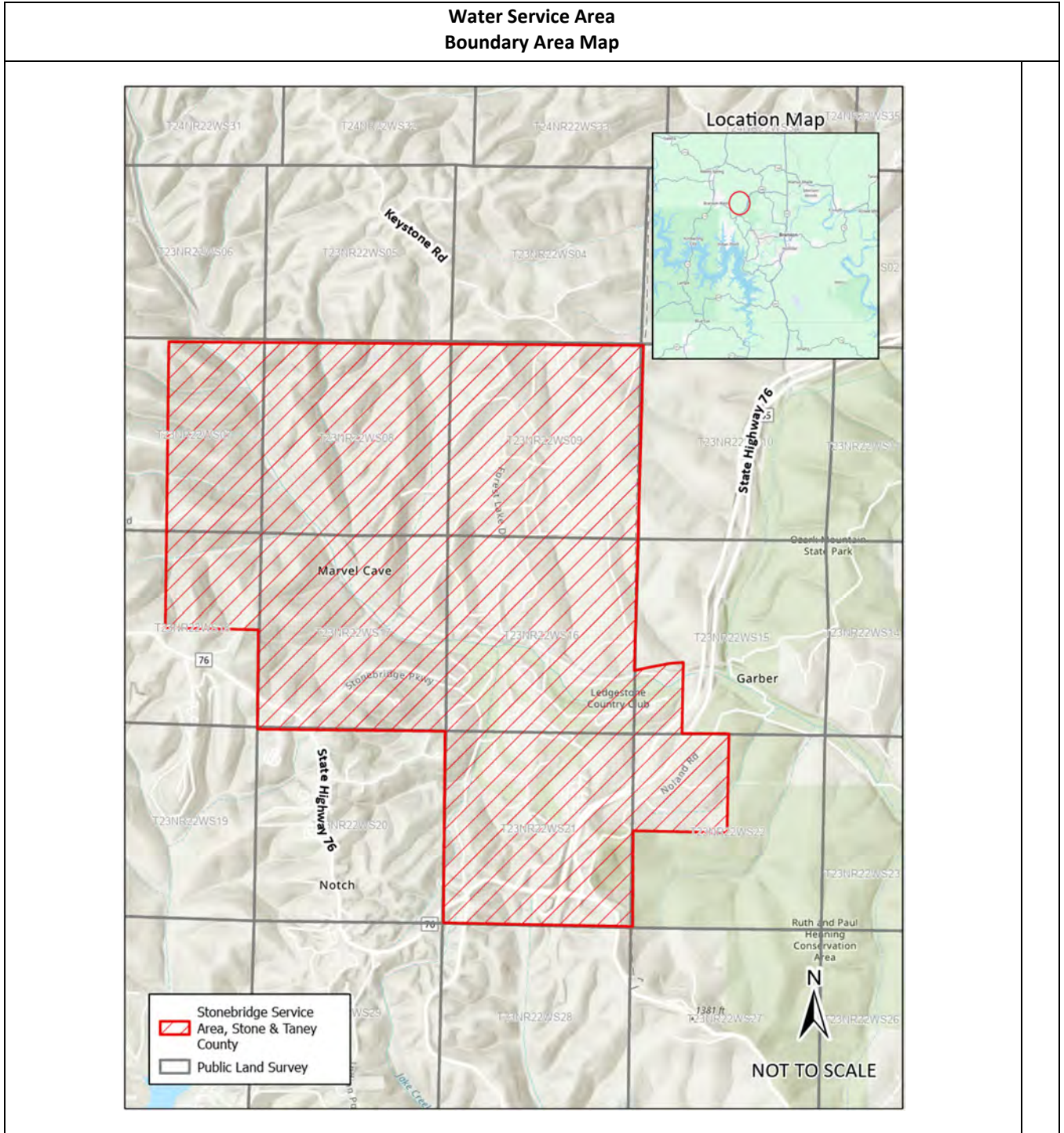
+ *Indicates change*

Date of Issue: May 28, 2026 Effective Date: June 27, 2026

Issued By: Rich C. Svindland, President  
727 Craig Road, St. Louis, MO 63141

Missouri-American Water Company  
Name of Issuing Corporation

For



\* Indicates new rate or text

+ Indicates change

Date of Issue:

May 28, 2026

Effective Date:

June 27, 2026

Issued By:

Rich C. Svindland, President  
727 Craig Road, St. Louis, MO 63141

Missouri-American Water Company  
 Name of Issuing Corporation

For

<b>Water Service Area Legal Description</b>	
A tract of land in <b>Sections 7, 8, 9, 15, 16, 17, 18, 21 and 22, Township 23 North, Range 22 West</b> , Taney County, Missouri and being more particularly described as follows:	+
<b><u>Stonebridge Service Area, Stone &amp; Taney County</u></b>	+
Beginning at the Northwest Corner of the Northeast Quarter of <b>Section 7, Township 23 North, Range 22 West</b> ; thence East, along the North Line of said Quarter Section to the Northeast Corner thereof, being also the Northwest Corner of <b>Section 8</b> ; thence continuing East, along the North Line of said Section to the Northeast Corner thereof, being also the Northwest Corner of <b>Section 9</b> ; thence continuing East, along the North Line of said Section to the Northeast Corner thereof; thence South, along the East Line of said <b>Section 9</b> to the Southeast Corner thereof, being also the Northwest Corner of <b>Section 15</b> ; thence South, along the West Line of said <b>Section 15</b> to the Center Line of the Missouri Pacific Railroad; thence East, along said Center Line of said Railroad to the East Line of Northwest Quarter of the Southwest Quarter of said <b>Section 15</b> ; thence South, along the East Line of said <b>Quarter-Quarter Section</b> to the Northeast Corner of the Southwest Quarter of the Southwest Quarter of <b>Section 15</b> ; thence South, along the East Line of said <b>Quarter-Quarter Section</b> to the Southeast Corner thereof, being also the Northwest Corner of the Northeast Quarter of the Northwest Quarter of <b>Section 22</b> ; thence East, along the North Line of said <b>Quarter-Quarter Section</b> to the Northeast Corner of the Northwest Quarter of said Section 22; thence South, along the East Line of said <b>Quarter Section to the Southeast Corner thereof</b> thence West, along the South Line of said Quarter Section to the Southwest Corner thereof; being also the Northeast Corner of the Southeast Quarter of <b>Section 21</b> ; thence South, along the East Line of said Quarter Section to the Southeast Corner thereof, thence West, along the South Line of said <b>Section 21</b> to the Southwest Corner thereof; thence North, along the West Line of said <b>Section 21</b> to the Northwest Corner thereof, being also the Southeast Corner of <b>Section 17</b> ; thence West, along the South Line of said Section to the Southwest Corner thereof, being also the Southeast Corner of <b>Section 18</b> ; thence North, along the East Line of said Section to the Southeast Corner of the Northeast Quarter of said <b>Section 18</b> ; thence West, along the South Line of said <b>Quarter Section</b> to the Southwest Corner thereof; thence North, along the West Line of said <b>Quarter Section</b> to the Northwest Corner thereof, being also the Southwest Corner of the Southeast Quarter of <b>Section 7</b> ; thence North, along the West Line of said <b>Quarter Section</b> and its North prolongation to the Northwest Corner of the Northeast Quarter of said <b>Section 7</b> and the POINT OF BEGINNING, containing 167,992,419 square feet or 3,857 acres, more or less.	+

\* *Indicates new rate or text*

+ *Indicates change*

Date of Issue: May 28, 2026                      Effective Date: June 27, 2026

Issued By: Rich C. Svindland, President  
727 Craig Road, St. Louis, MO 63141

Missouri-American Water Company  
Name of Issuing Corporation

For

\_\_\_\_\_  
Community, Town or City

<b>Water Service Area Legal Description</b>	
<b>HELD FOR FUTURE USE</b>	

\* *Indicates new rate or text*

+ *Indicates change*

Date of Issue:

June 20, 2016

Effective Date:

July 20, 2016

Issued By:

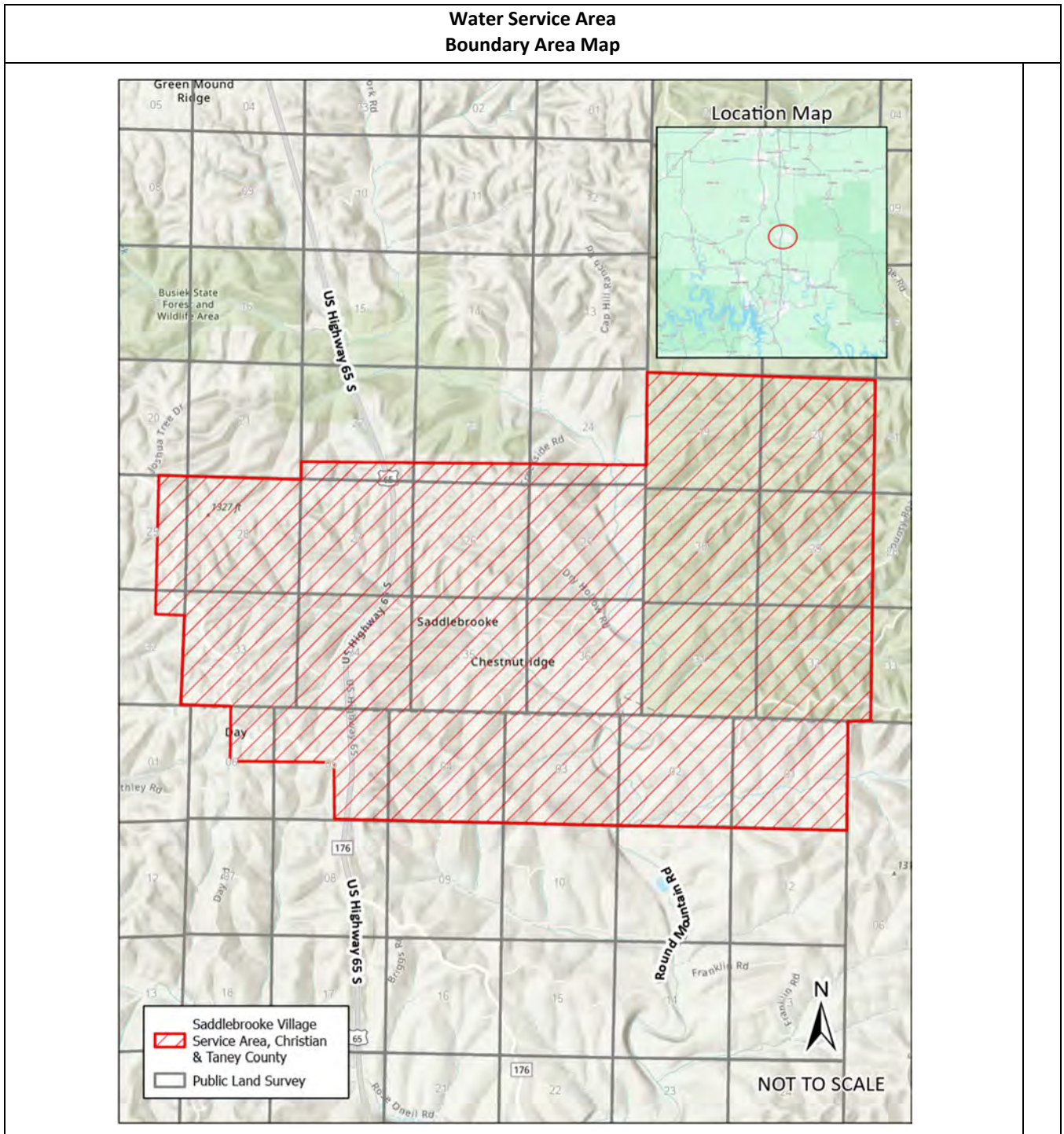
Cheryl Norton, President

727 Craig Road, St. Louis, MO 63141

Missouri-American Water Company  
Name of Issuing Corporation

For

Saddlebrooke Service Area ,Christian & Taney County  
Community, Town or City



\* *Indicates new rate or text*

+ *Indicates change*

Date of Issue:

May 28, 2026

Effective Date:

June 27, 2026

Issued By:

Rich C. Svindland, President  
727 Craig Road, St. Louis, MO 63141

Missouri-American Water Company  
 Name of Issuing Corporation

For

Saddlebrooke Service Area ,Christian & Taney County  
 Community, Town or City

<b>Water Service Area Legal Description</b>	
A tract of land in <b>Sections 1, 2, 3, 4, 5 and 6, Township 24 North, Range 21 West, Sections 19, 20, 29, 30, 31 and 32, Township 25 North, Range 20 West, 22, 23, 24, 25, 26, 27, 28, 29, 32, 33, 34, 35 and 36, Township 25 North, Range 21 West</b> , Christian and Taney Counties, Missouri and being more particularly described as follows:	+
<b><u>Saddlebrooke Village Service Area, Christian &amp; Taney County</u></b>	+
Beginning at the Northwest Corner of <b>Section 19, Township 25 North, Range 20 West</b> ; thence East, along the North Line of said Section to the Northeast Corner thereof, being also the Northwest Corner of <b>Section 20</b> ; Thence East, along the North Line of said <b>Section 20</b> to the Northeast Corner thereof; thence South, along the East Line of said Section to the Southeast Corner thereof, being also the Northeast Corner of <b>Section 29</b> ; thence South, along the East Line of <b>Section 29</b> to the Southeast Corner thereof, being also the Northeast Corner of <b>Section 32</b> ; thence South, along the East Line of said Section to the Southeast Corner thereof; thence West, along the South Line of said Section to the Northeast Corner of <b>Section 1, Township 24 North, Range 21 West</b> ; thence South, along the East Line of said Section to the Southeast Corner thereof; thence West, along the South Line of said Section to the Southwest Corner thereof, being also the Southeast Corner of <b>Section 2</b> ; thence West, along the South Line of said Section to the Southwest Corner thereof, being also the Southeast Corner of <b>Section 3</b> ; thence West, along the South Line of said Section to the Southwest Corner thereof, being also the Southeast Corner of <b>Section 4</b> ; thence West, along the South Line of said Section to the Southwest Corner thereof, being also the Southeast Corner of <b>Section 5</b> ; thence West, along the South Line of said Section to the Southeast Corner of the Southwest Quarter of said <b>Section 5</b> ; thence North, along the East Line of said Quarter Section to the Northeast Corner thereof; thence West, along the North Line of said Quarter Section to the Northwest Corner thereof, being also the Southeast Corner of the Northeast Quarter of <b>Section 6</b> ; thence West, along the South Line of said Quarter Section to the Southwest Corner thereof; thence North, along the West Line of said Quarter Section to the Northwest Corner thereof, being also on the South Line of <b>Section 33, Township 25 North, Range 21 West</b> ; thence West, along the South Line of said Section to the Southwest Corner thereof, being also the Southeast Corner of <b>Section 32, Township 25 North, Range 22 West</b> ; thence North, along the East Line of said Section to the Southeast Corner of the Northeast Quarter of said <b>Section 32</b> ; thence West, along the South Line of said <b>Quarter-Quarter Section</b> to the Southwest Corner thereof; thence North, along the West Line of said <b>Quarter-Quarter Section</b> to the Northwest Corner thereof, being also Southwest Corner of the Southeast Quarter of the Southeast Quarter of <b>Section 29</b> ; thence North, along the West Line of said <b>Quarter-Quarter Section</b> and its North prolongation thereof to the Northwest Corner of the Northeast Quarter of the Northeast Quarter of said <b>Section 29</b> ; thence East, along the North Line of said <b>Quarter-Quarter Section</b> to the Northeast Corner thereof, being also the Northwest Corner of <b>Section 28, Township 25 North, Range 21 West</b> ; thence East, along the North Line of said Section to the Northeast Corner thereof, being also the Southwest Corner of <b>Section 22</b> ; thence North, along the West Line of said Section to the Northwest Corner of the Southwest Quarter of the Southwest Quarter of said <b>Section 22</b> ; thence East, along the North Line of said Quarter Section and its East prolongation to the Northeast Corner of the Southeast Quarter of the Southeast Quarter of said <b>Section 22</b> , being also the Northwest Corner of the Southwest Quarter of the Southwest Quarter of <b>Section 23</b> ; thence East, along, the North Line of said <b>Quarter-Quarter Section</b> and its East prolongation to the Northeast Corner of the Southeast Quarter of the Southeast Quarter of <b>Section 23</b> , being also the Northwest Corner of the Southwest Quarter of the Southwest Quarter of <b>Section 24</b> ; thence East, along the North Line and its East prolongation to the	+

\* *Indicates new rate or text*

+ *Indicates change*

Date of Issue: May 28, 2026                      Effective Date: June 27, 2026

Issued By: Rich C. Svindland, President  
727 Craig Road, St. Louis, MO 63141

Missouri-American Water Company  
Name of Issuing Corporation

For

Saddlebrooke Service Area ,Christian & Taney County  
Community, Town or City

**Water Service Area  
Boundary Area Map**

(continued)

Northeast Corner of the Southeast Quarter of the Southeast Quarter of said **Section 24**, being also on the West Line of **Section 19, Township 25 North, Range 20 West**; thence North, along said West Line of said Section to the Northwest Corner thereof and the POINT OF BEGINNING, containing 538,814,145 square feet or 123,670 acres, more or less.

+

+

+

+

\* *Indicates new rate or text*

+ *Indicates change*

Date of Issue:

May 28, 2026

Effective Date:

June 27, 2026

Issued By:

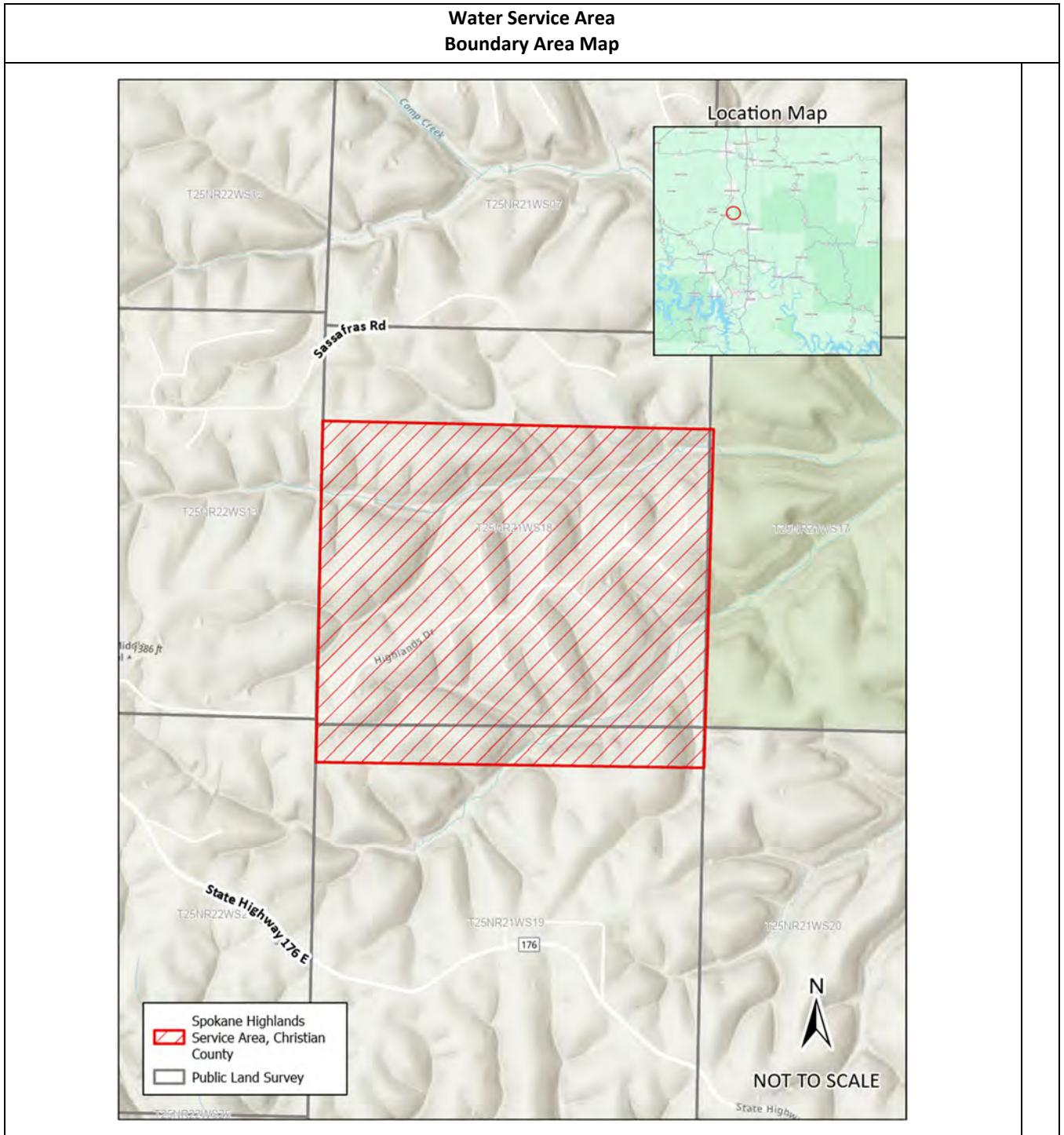
Rich C. Svindland, President

727 Craig Road, St. Louis, MO 63141

Missouri-American Water Company  
Name of Issuing Corporation

For

Spokane Highlands Service Area, Christian County  
Community, Town or City



\* Indicates new rate or text

+ Indicates change

Date of Issue: May 28, 2026      Effective Date: June 27, 2026

Issued By: Rich C. Svindland, President  
727 Craig Road, St. Louis, MO 63141

Missouri-American Water Company  
 Name of Issuing Corporation

For

Spokane Highlands Service Area, Christian County  
 Community, Town or City

<b>Water Service Area Legal Description</b>	
A tract of land located in Sections 18 and 19 in Township 25 North, Range 21 West, City of Spokane, Christian County, Missouri and being more particularly described as follows:	+
<b><u>Spokane Highlands Service Area, Christian County</u></b>	+
Beginning at the Northwest corner of the <b>Southwest Quarter</b> of the <b>Northwest Quarter</b> of <b>Section 18, Township 25 North, Range 21 West</b> ; thence East, along the North line of said <b>Quarter-Quarter Section</b> and its easterly projection to the Northeast corner of the <b>Southeast Quarter of the Northeast Quarter of said Section 18</b> ; thence South, along the East line of said <b>Quarter-Quarter Section</b> and its Southerly prolongation to the Southeast corner of the <b>Southeast Quarter of Section 18</b> ; thence continuing South to the <b>Southeast corner of the Northeast Quarter of the Northeast Quarter of the Northeast Quarter of Section 19, Township 25 North, Range 21 West</b> ; thence West, along the South line of said <b>Quarter-Quarter-Quarter Section</b> and its westerly prolongation to the West line of said <b>Section 19</b> ; thence North, along said West line to the Northwest corner thereof, being also the Southwest corner of afore-mentioned Section 18; thence North, along the West line of said section 18 to the Northwest corner thereof and the POINT OF BEGINNING. Containing 22,200,301 square feet or 510 Acres, more or less.	+

\* *Indicates new rate or text*

+ *Indicates change*

Date of Issue: May 28, 2026                      Effective Date: June 27, 2026

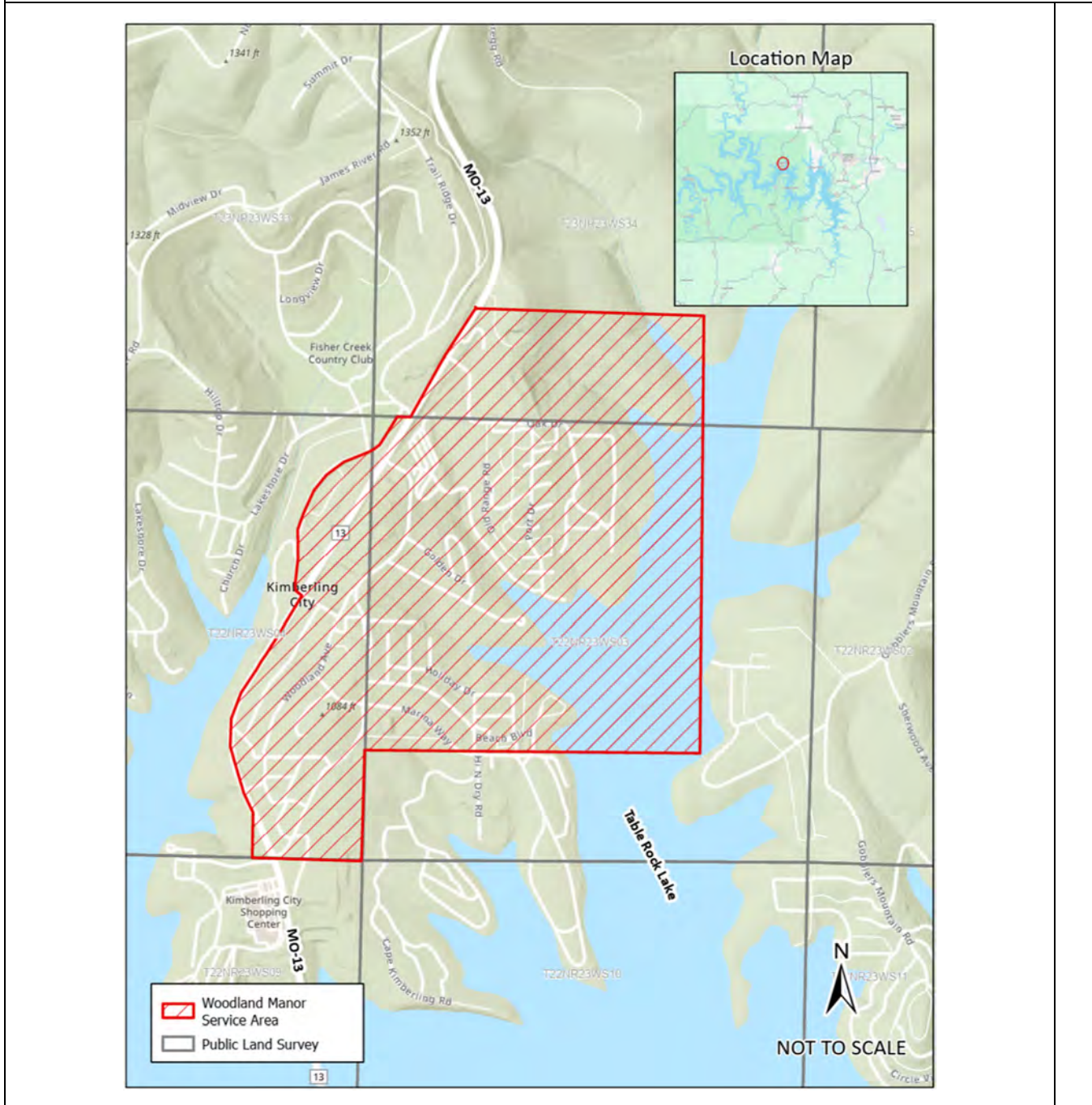
Issued By: Rich C. Svindland, President  
727 Craig Road, St. Louis, MO 63141

Missouri-American Water Company  
Name of Issuing Corporation

For

Woodland Manor Service Area  
Community, Town or City

### Water Service Area Boundary Area Map



\* Indicates new rate or text

+ Indicates change

Date of Issue: May 28, 2026

Effective Date:

June 27, 2026

Issued By: Rich C. Svindland, President  
727 Craig Road, St. Louis, MO 63141

Missouri-American Water Company  
 Name of Issuing Corporation

For

Woodland Manor Service Area  
 Community, Town or City

<b>Water Service Area Legal Description</b>	
A tract of land located in Sections <b>3 and 4, Township 22 North, Range 23 West, Section and 34, Township 23 North, Range 23 West</b> , Stone County, Missouri and being more particularly described as follows:	+
<b><u>Woodland Manor Service Area</u></b>	+
Beginning at the Southeast Corner of <b>Section 4, Township 22 North, Range 23 West</b> ; thence West, along the South Line of said Section to the Southwest Corner of the Southeast Quarter of said <b>Section 4</b> ; thence North, along the West Line of said <b>Quarter-Quarter Section</b> to the Center Line of Highway 13; thence, Northwest, North and Northeast, along said Center Line, to its intersection with Wildwood Lane, located in the Southeast Quarter of the Northeast Quarter of said <b>Section 4</b> ; thence following along said Center Line of Wildwood Lane, Northwest, thence North and Northeast, thru the Northeast Quarter of the Northeast Quarter of said <b>Section 4</b> , and continuing Northeast, thru the Northwest Quarter of the Northwest Quarter of <b>Section 3</b> , to its intersection with the North Line of thereof, being also the South Line of the Southwest Quarter of <b>Section 34, Township 23 North, Range 23 West</b> ; thence East, along the South Line of said <b>Section 34</b> to its intersection with the Center Line of Highway 13; thence, Northeast, along said Center Line to the North Line of the Southwest Quarter of the Southwest Quarter of said <b>Section 34</b> ; thence East, along the North Line of said <b>Quarter-Quarter Section</b> to the Northeast Corner thereof, being also the Northwest Corner of the Southeast Quarter of the Southwest Quarter of said <b>Section 34</b> ; thence continuing East, along the North Line of said <b>Quarter-Quarter Section</b> to the Northeast Corner thereof, being also the Northwest Corner of the Southwest Quarter of the Southeast Quarter of said <b>Section 34</b> ; thence East, along the North Line of said <b>Quarter-Quarter Section</b> to the intersection of the North projection of the East Line of the Northwest Quarter of the Northeast Quarter of <b>Section 3, Township 22 North, Range 23 West</b> thence South, along said North projection to the Northeast Corner of the Northwest Quarter of the Northeast Quarter of <b>Section 3</b> ; thence continuing South, along the East Line of said <b>Quarter-Quarter Section</b> and its South prolongation to the Southeast Corner of the Northwest Quarter of the Southeast Quarter of said <b>Section 3</b> ; thence West, along the South Line of said <b>Quarter-Quarter Section</b> and its West Prolongation to the Northwest Corner of the Southwest Quarter of the Southwest Quarter of the said <b>Section 3</b> ; thence South, along the West Line of said <b>Quarter-Quarter Section</b> to the Southwest Corner thereof, being also the Southeast Corner of <b>Section 4</b> and the POINT OF BEGINNING, containing 24,980,153 square feet or 574 acres, more or less.	+

\* *Indicates new rate or text*

+ *Indicates change*

Date of Issue: May 28, 2026                      Effective Date: June 27, 2026

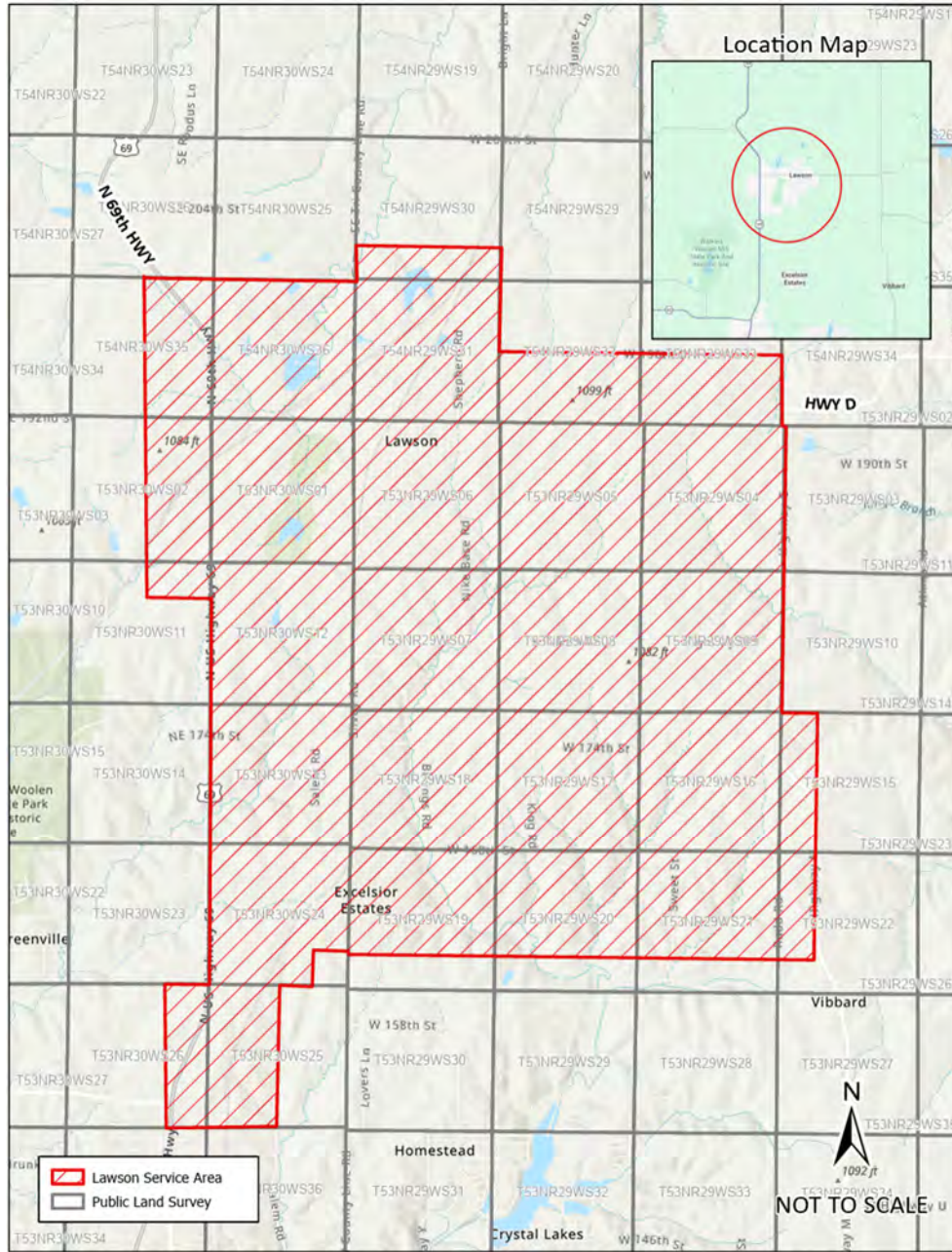
Issued By: Rich C. Svindland, President  
727 Craig Road, St. Louis, MO 63141

Missouri-American Water Company  
Name of Issuing Corporation

For

Lawson Service Area  
Community, Town or City

**Water Service Area  
Boundary Area Map**



\* Indicates new rate or text

+ Indicates change

Date of Issue:

May 28, 2026

Effective Date:

June 27, 2026

Issued By:

Rich C. Svindland, President  
727 Craig Road, St. Louis, MO 63141



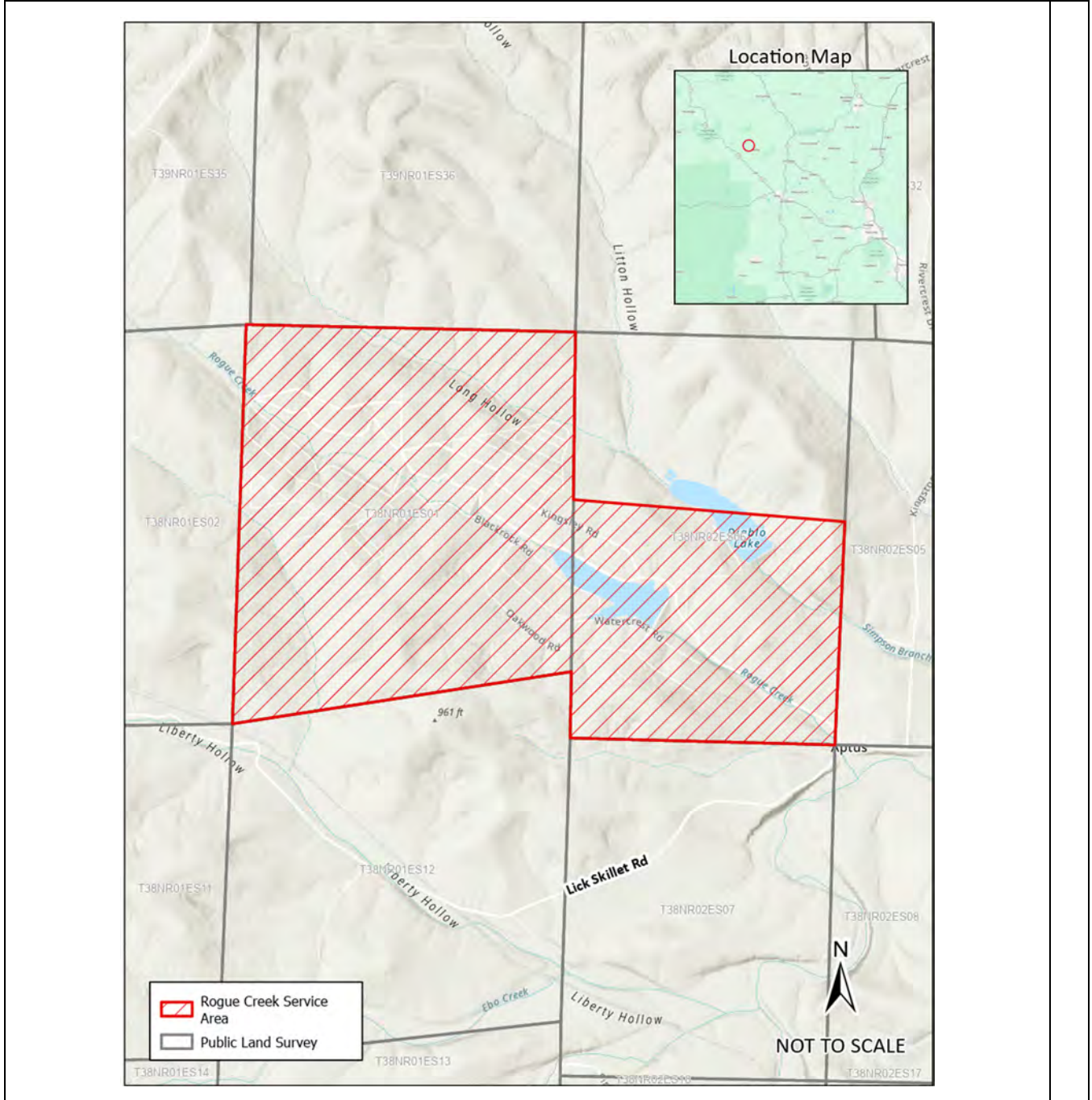


Missouri-American Water Company  
Name of Issuing Corporation

For

Rogue Creek Service Area  
Community, Town or City

**Water Service Area  
Boundary Area Map**



\* Indicates new rate or text

+ Indicates change

Date of Issue:

May 28, 2026

Effective Date:

June 27, 2026

Issued By:

Rich C. Svindland, President  
727 Craig Road, St. Louis, MO 63141

Missouri-American Water Company  
 Name of Issuing Corporation

For

Rogue Creek Service Area  
 Community, Town or City

<b>Water Service Area Legal Description</b>	
A tract of land located in <b>Section 1 Township 38 North, Range 1 East</b> and <b>Section 6 in Township 38 North, Range 2 East</b> , Liberty Township, Washington County, Missouri and being more particularly described as follows:	+
<b><u>Rogue Creek Service Area</u></b>	+
Beginning at the Southwest corner of <b>Section 1, Township 38 North, Range 1 East</b> ; thence North, along the west line of said section to the Northwest Corner thereof; thence East, along the North line of said Section 1 to the Northeast Corner thereof, being also the Northwest Corner of <b>Fractional Section 6, Township 38 North, Range 2 East</b> ; thence South, along the West line of said Fractional Section 6, a distance of 2,782 feet, more or less; thence East to the East line of said Fractional Section 6; thence South, along the East line of said Fractional Section to the Southeast Corner thereof; thence West, along the South line of said <b>Fractional Section 6</b> to the Southwest Corner thereof; thence North, along the West line of said Fractional Section to the Southeast Corner of <b>Section 1, Township 38 North, Range 1 East</b> ; thence Southwest, and along the South line of said <b>Section 1</b> to the Southwest Corner thereof, and the POINT OF BEGINNING. Containing 48,532,121 square feet or 1,114 Acres, more or less.	+

\* *Indicates new rate or text*

+ *Indicates change*

Date of Issue: May 28, 2026                      Effective Date: June 27, 2026

Issued By: Rich C. Svindland, President  
727 Craig Road, St. Louis, MO 63141

Missouri-American Water Company  
Name of Issuing Corporation

For

\_\_\_\_\_  
Community, Town or City

<b>Water Service Area Legal Description</b>	
<b>HELD FOR FUTURE USE</b>	

\* *Indicates new rate or text*

+ *Indicates change*

Date of Issue:

May 28, 2026

Effective Date:

June 27, 2026

Issued By:

Rich C. Svindland, President

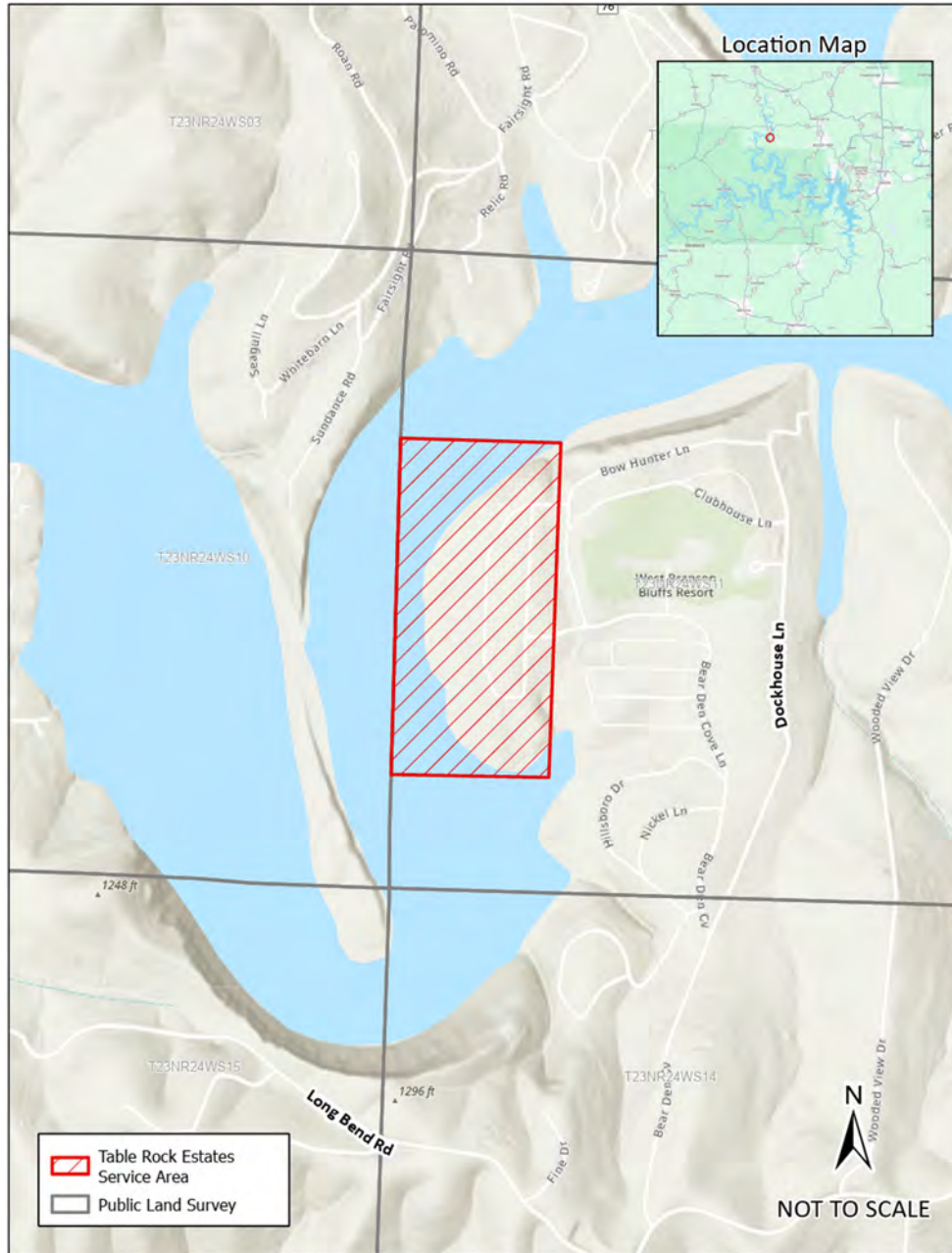
727 Craig Road, St. Louis, MO 63141

Missouri-American Water Company  
Name of Issuing Corporation

For

Table Rock Estates Service Area  
Community, Town or City

**Water Service Area  
Boundary Area Map**



\* Indicates new rate or text

+ Indicates change

Date of Issue: May 28, 2026

Effective Date: June 27, 2026

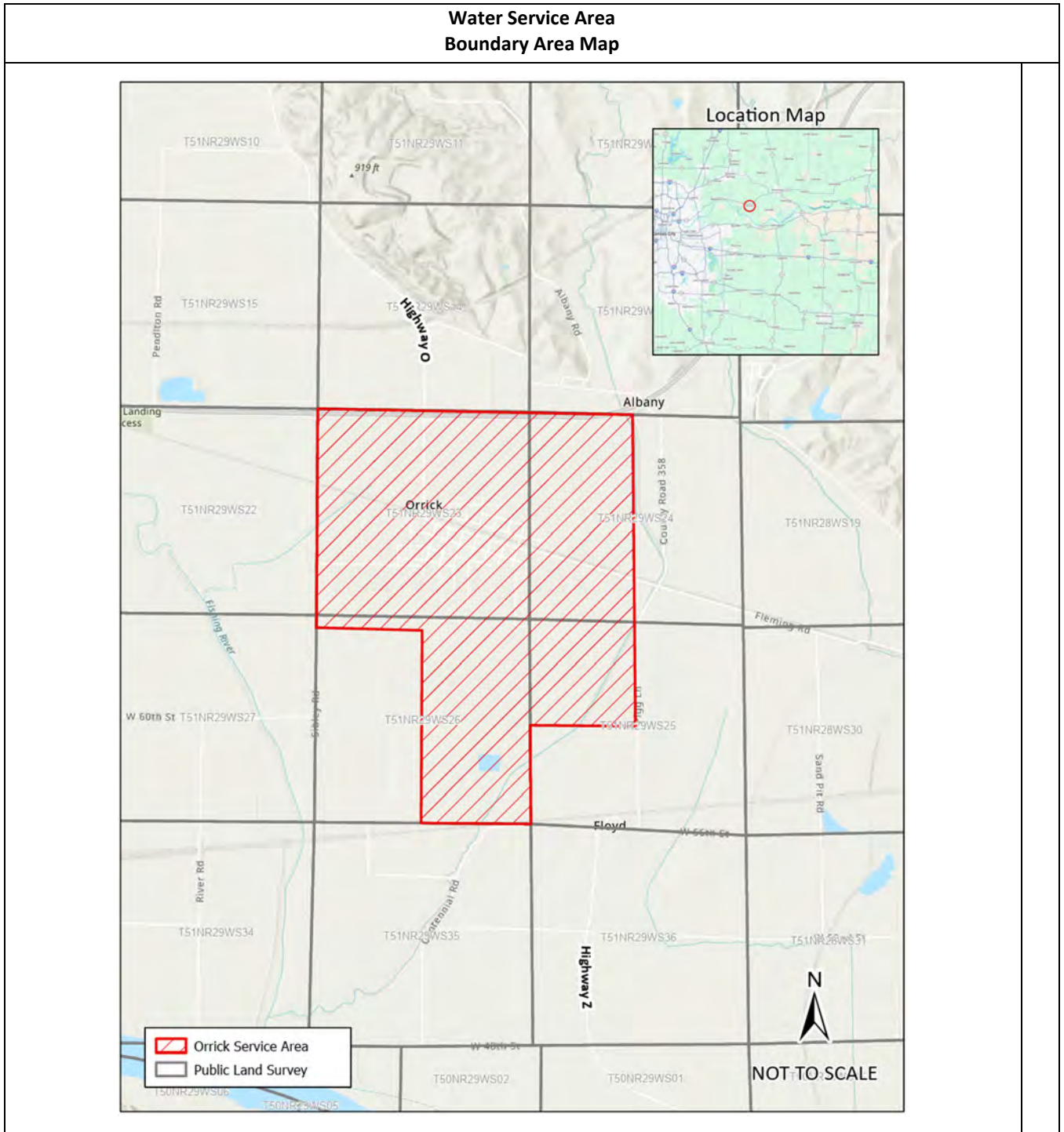
Issued By: Rich C. Svindland, President  
727 Craig Road, St. Louis, MO 63141

Missouri-American Water Company  
Name of Issuing Corporation

For

Orrick Service Area  
Community, Town or City

**Water Service Area  
Boundary Area Map**



\* Indicates new rate or text

+ Indicates change

Date of Issue: May 28, 2026

Effective Date:

June 27, 2026

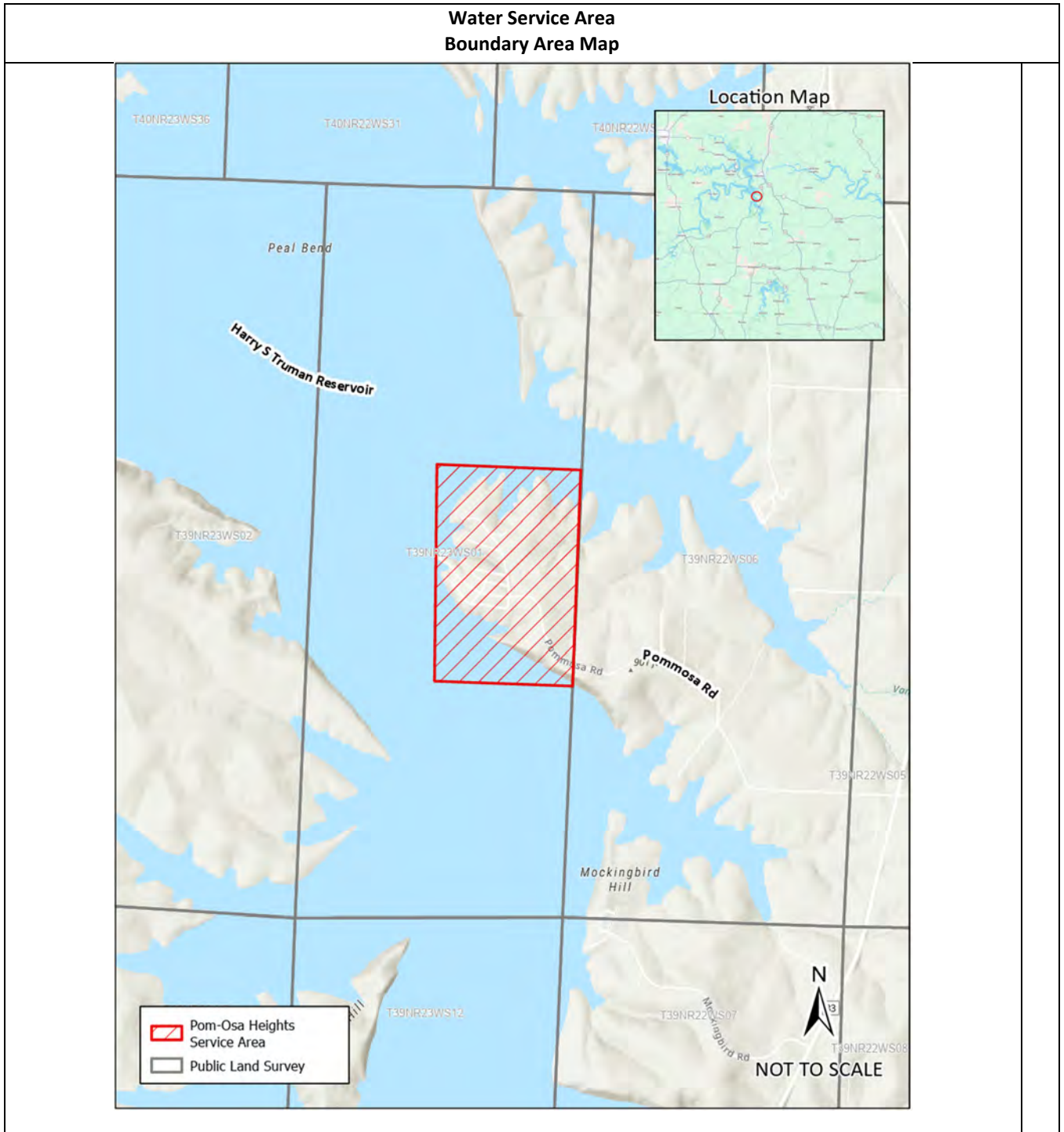
Issued By:

Rich C. Svindland, President  
727 Craig Road, St. Louis, MO 63141

Missouri-American Water Company  
Name of Issuing Corporation

For

Pom-Osa Heights Service Area  
Community, Town or City



\* Indicates new rate or text

+ Indicates change

Date of Issue:

May 28, 2026

Effective Date:

June 27, 2026

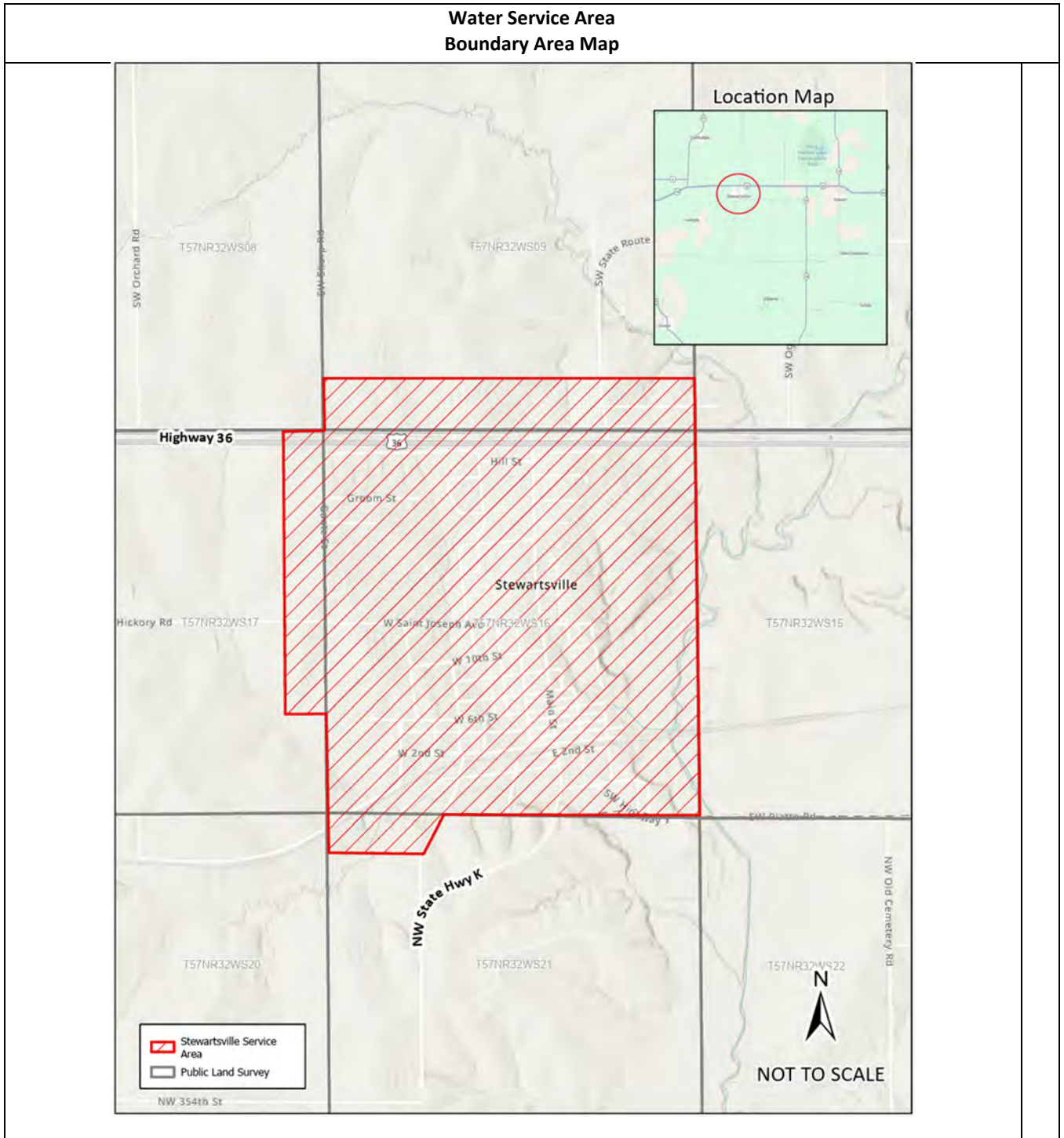
Issued By:

Rich C. Svindland, President  
727 Craig Road, St. Louis, MO 63141

Missouri-American Water Company  
Name of Issuing Corporation

For

Stewartsville Service Area  
Community, Town or City



\* Indicates new rate or text

+ Indicates change

Date of Issue: May 28, 2026      Effective Date: June 27, 2026

Issued By: Rich C. Svindland, President  
727 Craig Road, St. Louis, MO 63141

Missouri-American Water Company  
Name of Issuing Corporation

For

Stewartsville Service Area  
Community, Town or City

<b>Water Service Area Legal Description</b>	
A tract of land in <b>Sections 9, 16, 17 and 21, Township 57 North, Range 32 West</b> Dekalb and Clinton Counties, Missouri and being more particularly described as follows:	+
<b><u>Stewartsville Service Area</u></b>	+
Beginning at the Southeast Corner of <b>Section 16, Township 57 North, Range 32 West</b> ; thence West, along the South Line of said Section to the East Line of Euclid Avenue / NW Saw Mill Road; thence Southwest, along said West Line to its intersection with the <b>South Line</b> of the <b>North Half</b> of the Northwest Quarter of the Northwest Quarter of <b>Section 21</b> ; thence West, along the South Line of the said <b>North Half</b> to the West Line of said <b>Section 21</b> ; thence North, along said West Line to the Northwest Corner thereof, being also the Southeast Corner of <b>Section 17</b> ; thence North, along the East Line of said <b>Section 17</b> to the Northeast Corner of the Southeast Quarter of the Southeast Quarter of said <b>Section 17</b> ; thence West, along the North Line of said <b>Quarter-Quarter Section</b> to the Northwest Corner of the East Half of said <b>Quarter-Quarter Section</b> ; thence North, along the west Line of said East Half and its North prolongation to the North Line of said <b>Section 17</b> ; thence East, along the North Line of said Section to the Northeast Corner thereof, being also the Southwest Corner of <b>Section 9</b> ; thence North, along the West Line of said <b>Quarter-Quarter Section</b> to the South Half of the Southwest Quarter of the Southwest Quarter of said <b>Section 9</b> ; thence East, along the North Line of said South Half and its East prolongation to the East Line of said <b>Section 9</b> ; thence South, along the East Line of said <b>Section 9</b> to the Southeast Corner thereof, being also the Northeast Corner of <b>Section 16</b> ; thence South, along the East Line of said <b>Section 16</b> to the Southeast Corner thereof and the POINT OF BEGINNING, containing 34,332,700 square feet or 788 acres, more or less.	+

\* *Indicates new rate or text*

+ *Indicates change*

Date of Issue: May 28, 2026                      Effective Date: June 27, 2026

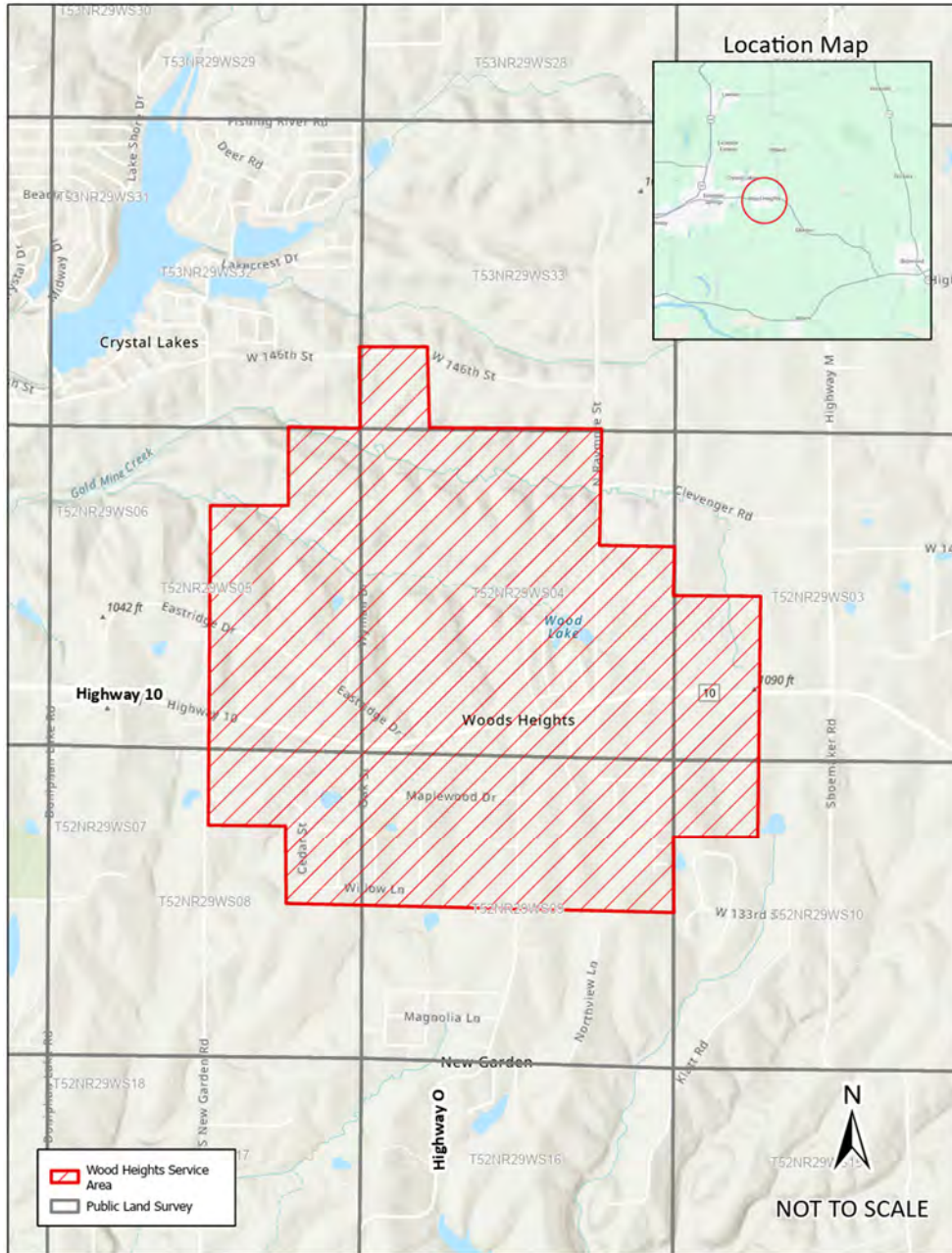
Issued By: Rich C. Svindland, President  
727 Craig Road, St. Louis, MO 63141

Missouri-American Water Company  
Name of Issuing Corporation

For

Wood Heights Service Area  
Community, Town or City

**Water Service Area  
Boundary Area Map**



\* Indicates new rate or text

+ Indicates change

Date of Issue:

May 28, 2026

Effective Date:

June 27, 2026

Issued By:

Rich C. Svindland, President  
727 Craig Road, St. Louis, MO 63141

Missouri-American Water Company  
 Name of Issuing Corporation

For

Wood Heights Service Area  
 Community, Town or City

<b>Water Service Area Legal Description</b>	
A tract of land located in Section <b>33, Township 53 North, Range 29 West</b> and <b>Sections 3, 4, 5, 8, 9 and 10, Township 52 North, Range 29 West</b> , Ray County, Missouri and being more particularly described as follows:	+
<b><u>Wood Heights Service Area</u></b>	+
Beginning at the Southeast Corner of the Northeast Quarter of <b>Section 9, Township 52 North, Range 29 West</b> ; thence West, along the South Line of said Quarter Section and the West prolongation thereof to the Southwest Corner of the Northwest Quarter of said <b>Section 9</b> , being also the Southeast Corner of the Southeast Quarter of the Northeast Quarter of <b>Section 8</b> ; thence West, along the South Line of said <b>Quarter-Quarter Section</b> to the Southwest Corner thereof; thence North, along the West Line of said <b>Quarter-Quarter Section</b> to the Northwest Corner thereof, being also the Southeast Corner of the Northwest Quarter of the Northeast Quarter of said <b>Section 8</b> ; thence West, along the South Line of said <b>Quarter-Quarter Section</b> to the Southwest Corner thereof; thence North, along the West Line of said <b>Quarter-Quarter Section</b> to the Northwest Corner thereof, being also the Southwest Corner of the Southeast Quarter of <b>Section 5</b> ; thence North, along the West Line of said Quarter Section and the North prolongation thereof to the Southwest Corner of the Northwest Quarter of the Northeast Quarter of said <b>Section 5</b> ; thence East, along the South Line of said <b>Quarter-Quarter Section</b> to the Southeast Corner thereof; thence North, along the East Line of said <b>Quarter-Quarter Section</b> to the Northeast Corner thereof, being on the North Line of said <b>Section 5</b> ; thence East, along said North Line to the Northeast Corner thereof, being also the Southwest Corner of <b>Section 33, Township 53 North, Range 29 West</b> ; thence North, along the West Line of said <b>Section 33</b> to the Northwest Corner of the Southwest Quarter of the Southwest Quarter of said <b>Section 33</b> ; thence East, along the North Line of said <b>Quarter-Quarter Section</b> to the Northeast Corner thereof; thence South, along the East Line of said <b>Quarter-Quarter Section</b> to the Southeast Corner thereof, being also on the North Line of <b>Section 4, Township 52 North, Range 29 West</b> ; thence East, along said North Line to the Northeast Corner of the Northwest Quarter of the Northeast Quarter of said <b>Section 4</b> ; thence South, along the East Line of said <b>Quarter-Quarter Section</b> and the South prolongation thereof to the Southwest Corner of the South Half of the Southeast Quarter of the Northeast Quarter of said Section 4; thence East, along said South Line of the South Half of said Quarter-Quarter Section to the Southeast Corner thereof, being on the East Line of said <b>Section 3</b> ; thence South, along said East Line to the Northwest Corner of the Northwest Quarter of the Southwest Quarter of said <b>Section 3</b> , thence East, along the North Line of said <b>Quarter-Quarter Section</b> to the Northeast Corner thereof; thence South, along the East Line of said <b>Quarter-Quarter Section</b> and the South prolongation thereof to the Southeast Corner of the Southwest Quarter of the Southwest Quarter of said <b>Section 3</b> , being also the Northeast Corner of the Northwest Quarter of the Northwest Quarter of <b>Section 10</b> ; thence South, along the East Line of said <b>Quarter-Quarter Section</b> to the Southeast Corner thereof; thence West, along the South Line of said <b>Quarter-Quarter Section</b> to the Southwest Corner thereof, being also on the East Line of <b>Section 9</b> ; thence South, along said East Line to the POINT OF BEGINNING, containing 66,348,224 square feet or 1,523 acres, more or less.	+

\* *Indicates new rate or text*

+ *Indicates change*

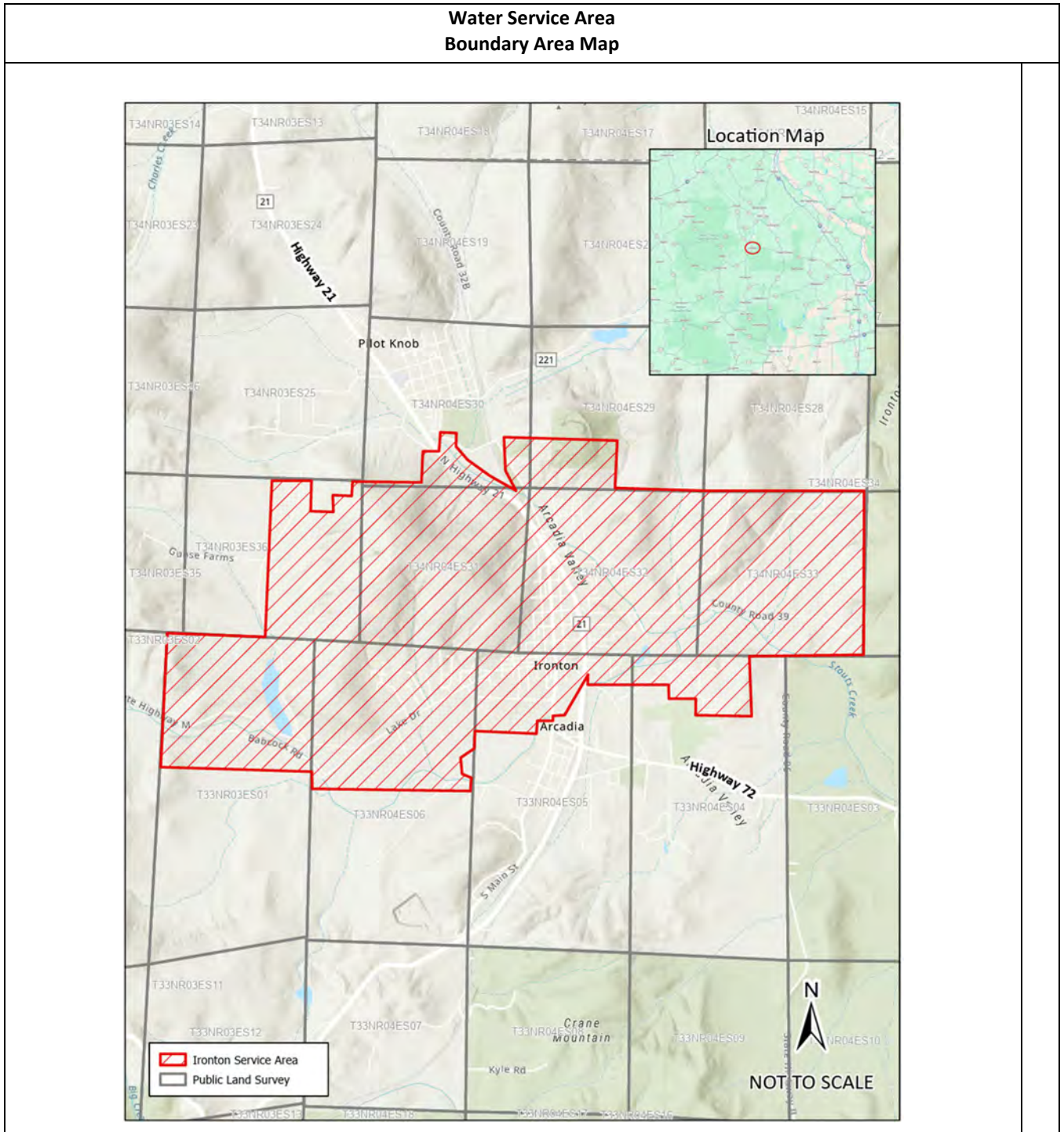
Date of Issue: May 28, 2026                      Effective Date: June 27, 2026

Issued By: Rich C. Svindland, President  
727 Craig Road, St. Louis, MO 63141

Missouri-American Water Company  
Name of Issuing Corporation

For

Ironton Service Area  
Community, Town or City



\* Indicates new rate or text

+ Indicates change

Date of Issue: May 28, 2026

Effective Date:

June 27, 2026

Issued By:

Rich C. Svindland, President  
727 Craig Road, St. Louis, MO 63141