







bing™



1 in = 900 ft



Legend

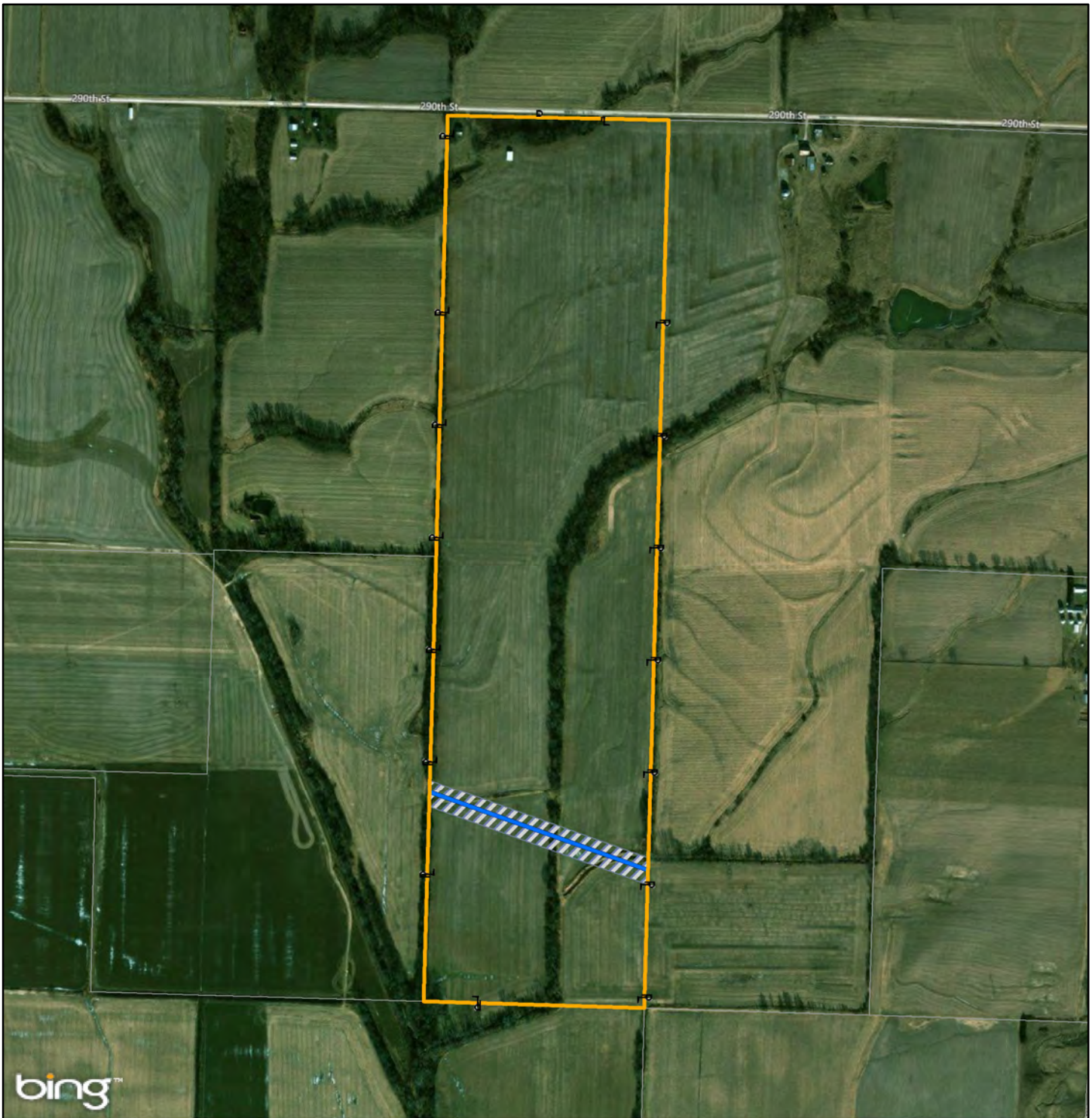
-  Proposed Transmission Line
-  Property Boundary
-  Adjacent Property Boundaries
-  Proposed Easement



Provided for general discussion purposes only.
 This is not a survey product.
 This should not be used for authoritative definition of legal boundary, or property title.





Tract No.: **MO-LE-615.000**

Julie A. Logsdon

Exhibit B-101

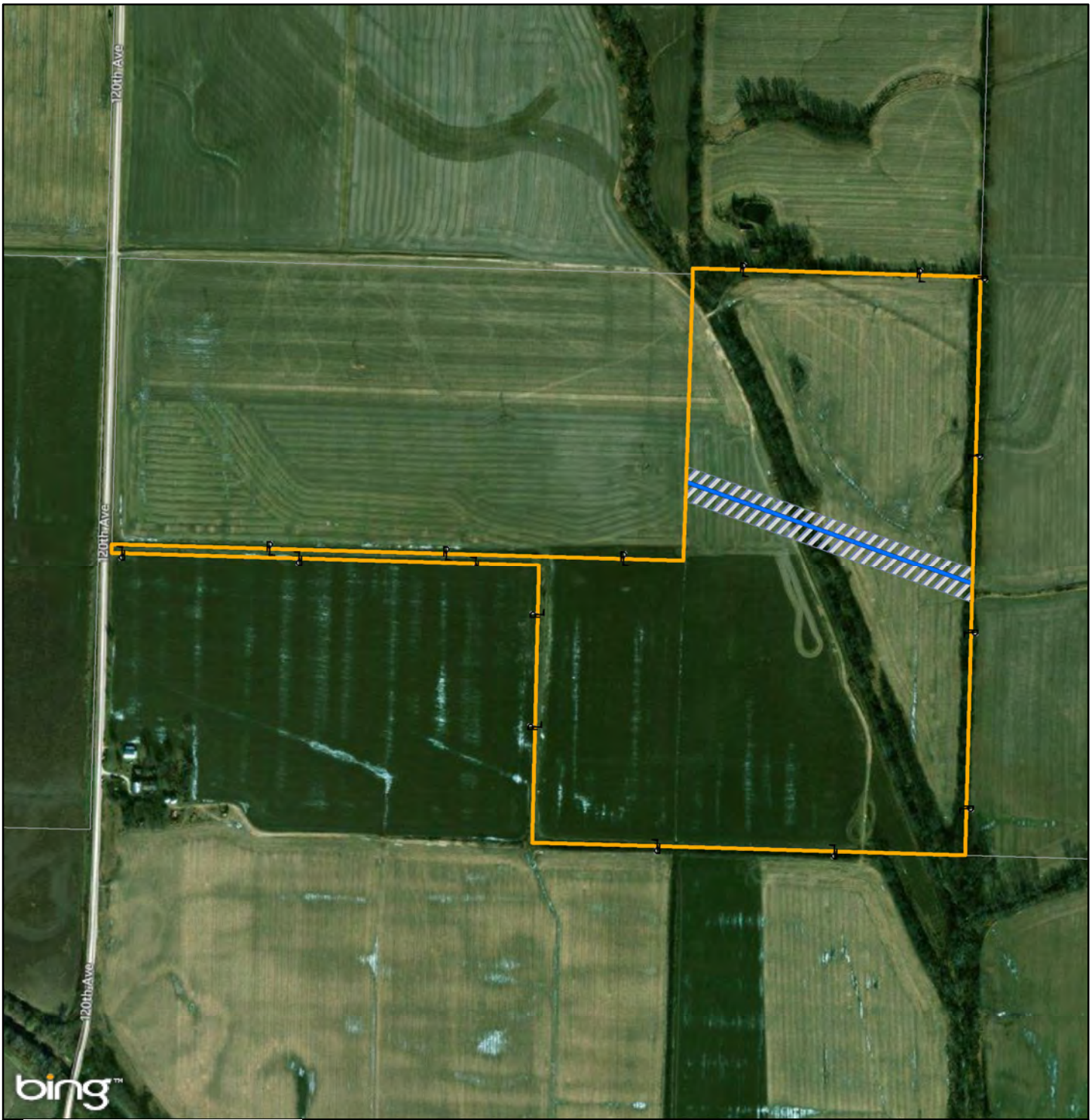


 1 in = 900 ft 

Legend	
	Proposed Transmission Line
	Property Boundary
	Adjacent Property Boundaries
	Proposed Easement

Provided for general discussion purposes only.
This is not a survey product.
This should not be used for authoritative definition of legal boundary, or property title.





Tract No.: **MO-LE-616.000**
Steve D. Logsdon
Exhibit B-102



1 in = 700 ft



Legend

-  Proposed Transmission Line
-  Property Boundary
-  Adjacent Property Boundaries
-  Proposed Easement

Provided for general discussion purposes only. This is not a survey product. This should not be used for authoritative definition of legal boundary, or property title.

Tract No.: **MO-LE-617.000**

Shandy Holdings, LLC

Exhibit B-103







bing



1 in = 400 ft



Legend

-  Proposed Transmission Line
-  Property Boundary
-  Adjacent Property Boundaries
-  Proposed Easement

Provided for general discussion purposes only.
 This is not a survey product.
 This should not be used for authoritative definition of legal boundary, or property title.

Tract No.: **MO-LE-618.000**

Shandy Holdings, LLC





Exhibit B-104



1 in = 400 ft



Legend

-  Proposed Transmission Line
-  Property Boundary
-  Adjacent Property Boundaries
-  Proposed Easement

Provided for general discussion purposes only.
 This is not a survey product.
 This should not be used for authoritative definition of legal boundary, or property title.

Tract No.: **MO-LE-619.000**

Randy Glenn Scoggin

Exhibit B-105







bing™



1 in = 600 ft



Legend

-  Proposed Transmission Line
-  Property Boundary
-  Adjacent Property Boundaries
-  Proposed Easement

Provided for general discussion purposes only.
 This is not a survey product.
 This should not be used for authoritative definition of legal boundary, or property title.

Tract No.: **MO-LE-620.000**

Trust for the benefit of Michael T. Stepniczka

Exhibit B-106







bing™



1 in = 400 ft



Legend

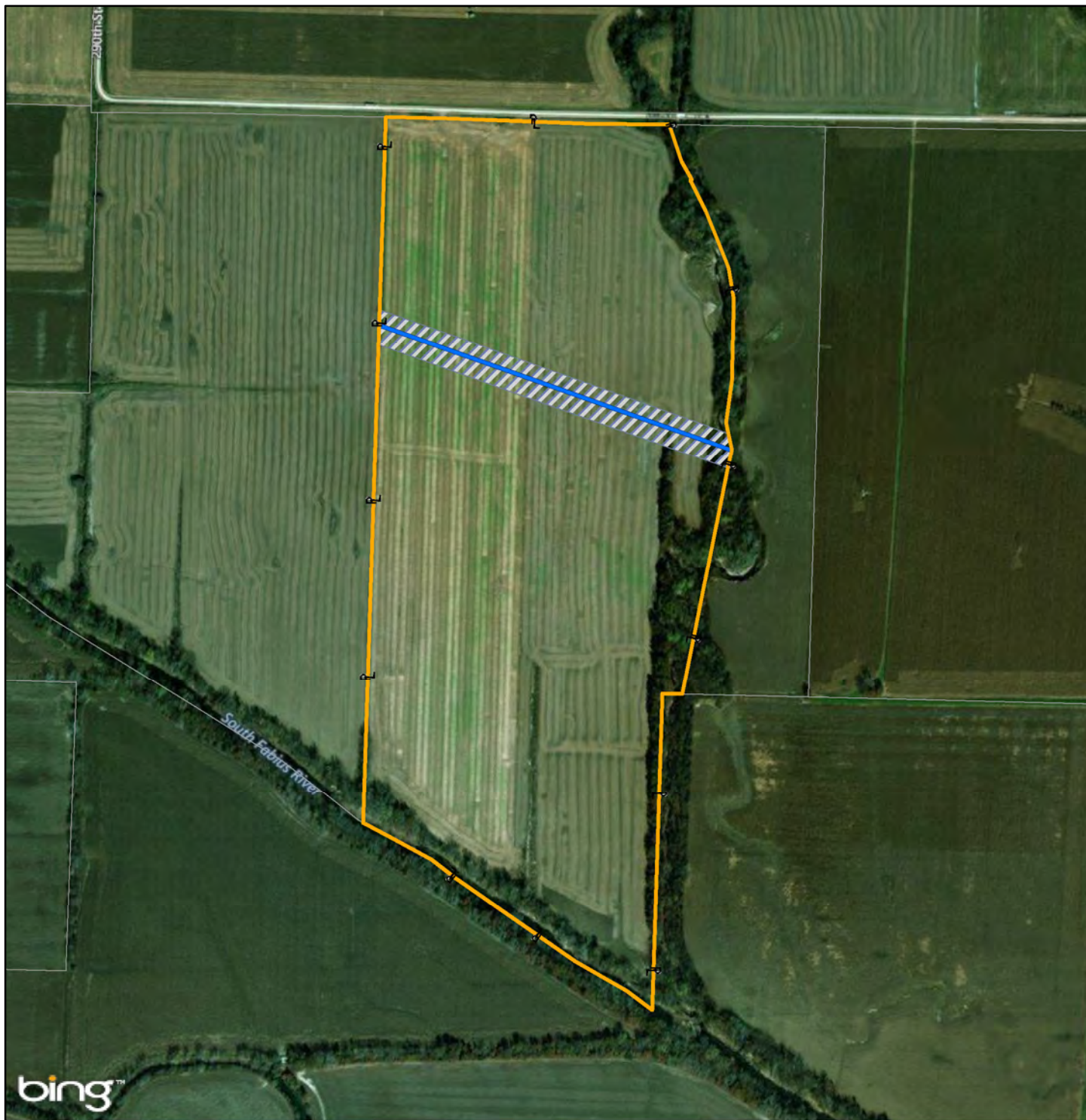
-  Proposed Transmission Line
-  Property Boundary
-  Adjacent Property Boundaries
-  Proposed Easement

Provided for general discussion purposes only.
 This is not a survey product.
 This should not be used for authoritative definition of legal boundary, or property title.

Tract No.: **MO-LE-619.110**

Karen Scoggin

Exhibit B-107







bing™



1 in = 700 ft



Legend

-  Proposed Transmission Line
-  Property Boundary
-  Adjacent Property Boundaries
-  Proposed Easement

Provided for general discussion purposes only.
 This is not a survey product.
 This should not be used for authoritative definition of legal boundary, or property title.

Tract No.: **MO-LE-621.000**

Steven K. Scoggin

Exhibit B-108







bing™



1 in = 500 ft



Legend

-  Proposed Transmission Line
-  Property Boundary
-  Adjacent Property Boundaries
-  Proposed Easement

Provided for general discussion purposes only.
 This is not a survey product.
 This should not be used for authoritative definition of legal boundary, or property title.

Tract No.: **MO-LE-622.000**

Kempe Partners LLC

Exhibit B-109







bing™



1 in = 200 ft



Legend

-  Proposed Transmission Line
-  Property Boundary
-  Adjacent Property Boundaries
-  Proposed Easement

Provided for general discussion purposes only.
 This is not a survey product.
 This should not be used for authoritative definition of legal boundary, or property title.

Tract No.: **MO-LE-623.000**

Glover Land Company, a corporation

Exhibit B-110







bing™



1 in = 600 ft



Legend

-  Proposed Transmission Line
-  Property Boundary
-  Adjacent Property Boundaries
-  Proposed Easement

Provided for general discussion purposes only.
 This is not a survey product.
 This should not be used for authoritative definition of legal boundary, or property title.

Tract No.: **MO-LE-624.000**

Pamela K. Dawson

Exhibit B-111







bing™



1 in = 400 ft



Legend

-  Proposed Transmission Line
-  Property Boundary
-  Adjacent Property Boundaries
-  Proposed Easement

Provided for general discussion purposes only.
 This is not a survey product.
 This should not be used for authoritative definition of legal boundary, or property title.

Tract No.: **MO-LE-625.000**

Donald Dean Dawson

Exhibit B-112







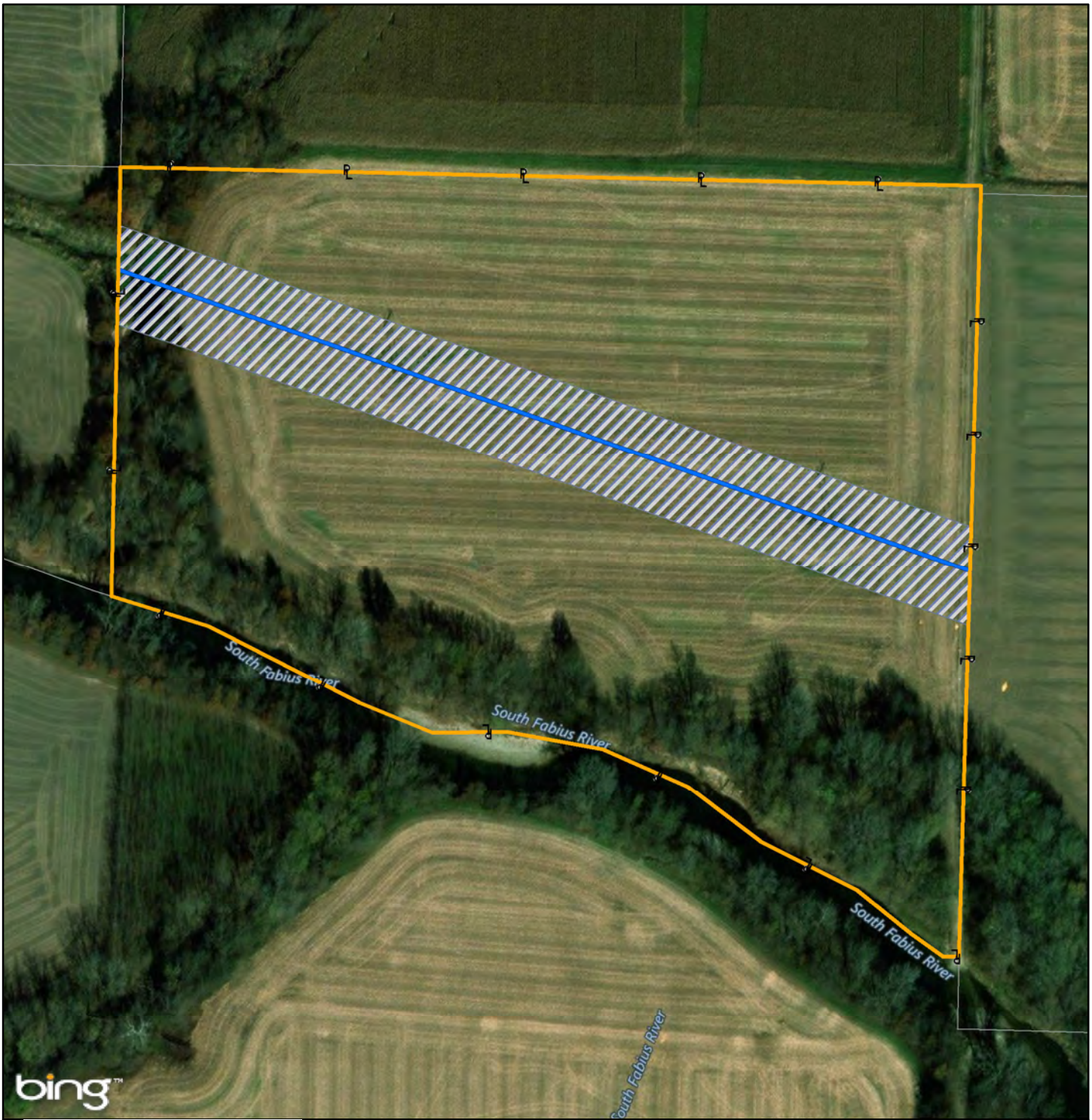
bing™



1 in = 200 ft



<p>Legend</p> <ul style="list-style-type: none">  Proposed Transmission Line  Property Boundary  Adjacent Property Boundaries  Proposed Easement 	<p>Provided for general discussion purposes only. This is not a survey product. This should not be used for authoritative definition of legal boundary, or property title.</p>	<p>Tract No.: MO-LE-626.000</p> <p>Glover Land Company, a corporation</p> <p style="text-align: right;">Exhibit B-113</p>
-----------------------------------------------------------------------------------------------------------------------------------------------------------------------------------------------------------------------------------------------------------------------------------------------------------------------------------------------------------------------------------------------------------------------------------------------------------------------------------------------------------------------------------------------	--------------------------------------------------------------------------------------------------------------------------------------------------------------------------------	------------------------------------------------------------------------------------------------------------------------------------------------



1 in = 200 ft



Legend	
	Proposed Transmission Line
	Property Boundary
	Adjacent Property Boundaries
	Proposed Easement

Provided for general discussion purposes only. This is not a survey product. This should not be used for authoritative definition of legal boundary, or property title.

Tract No.: **MO-KN-600.000**
Glover Land Company, a corporation
Exhibit B-114







bing™



1 in = 400 ft



Legend

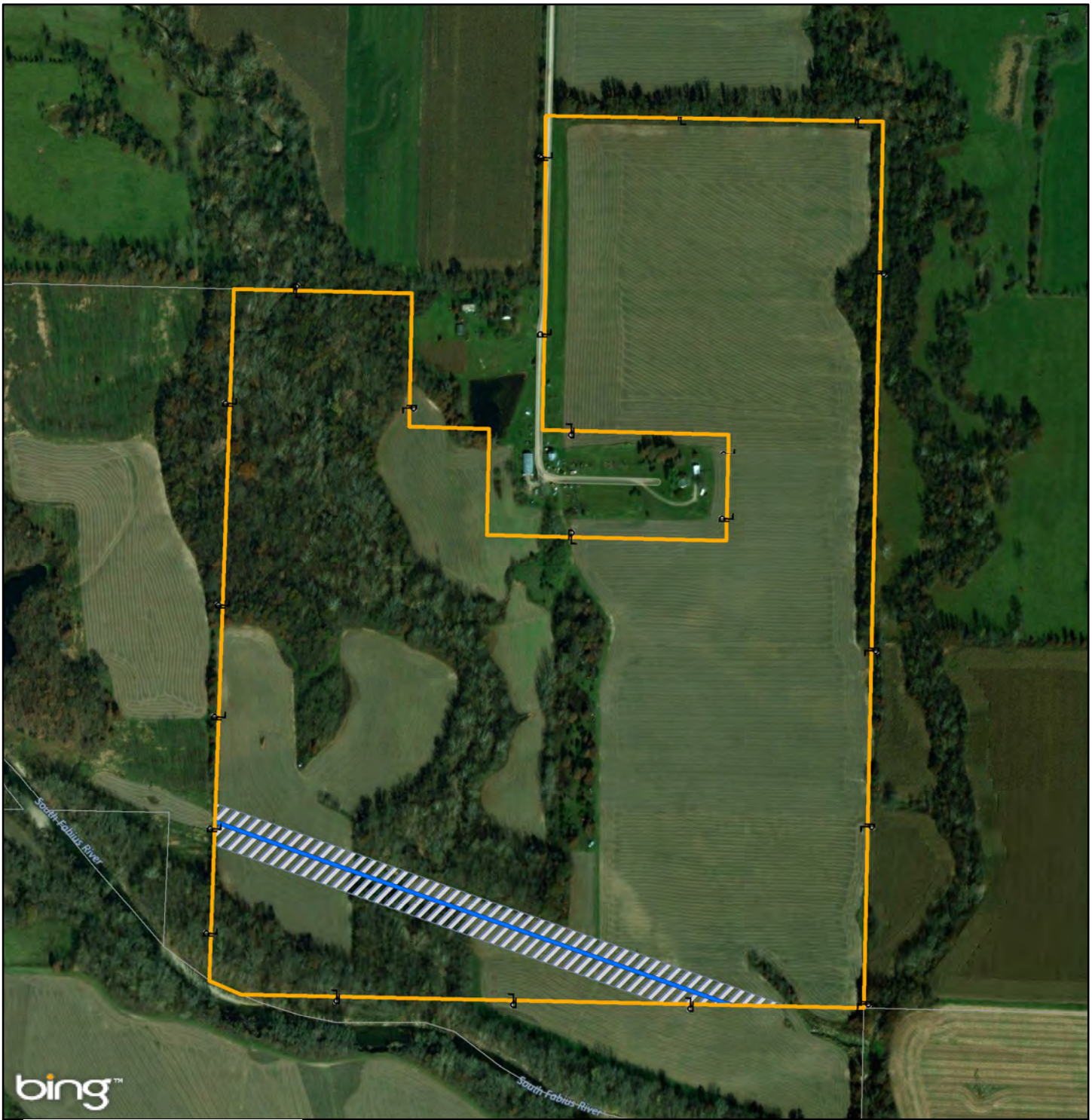
-  Proposed Transmission Line
-  Property Boundary
-  Adjacent Property Boundaries
-  Proposed Easement

Provided for general discussion purposes only.
 This is not a survey product.
 This should not be used for authoritative definition of legal boundary, or property title.

Tract No.: **MO-KN-601.000**

Carl Alan Glover

Exhibit B-115







bing™



1 in = 500 ft



Legend

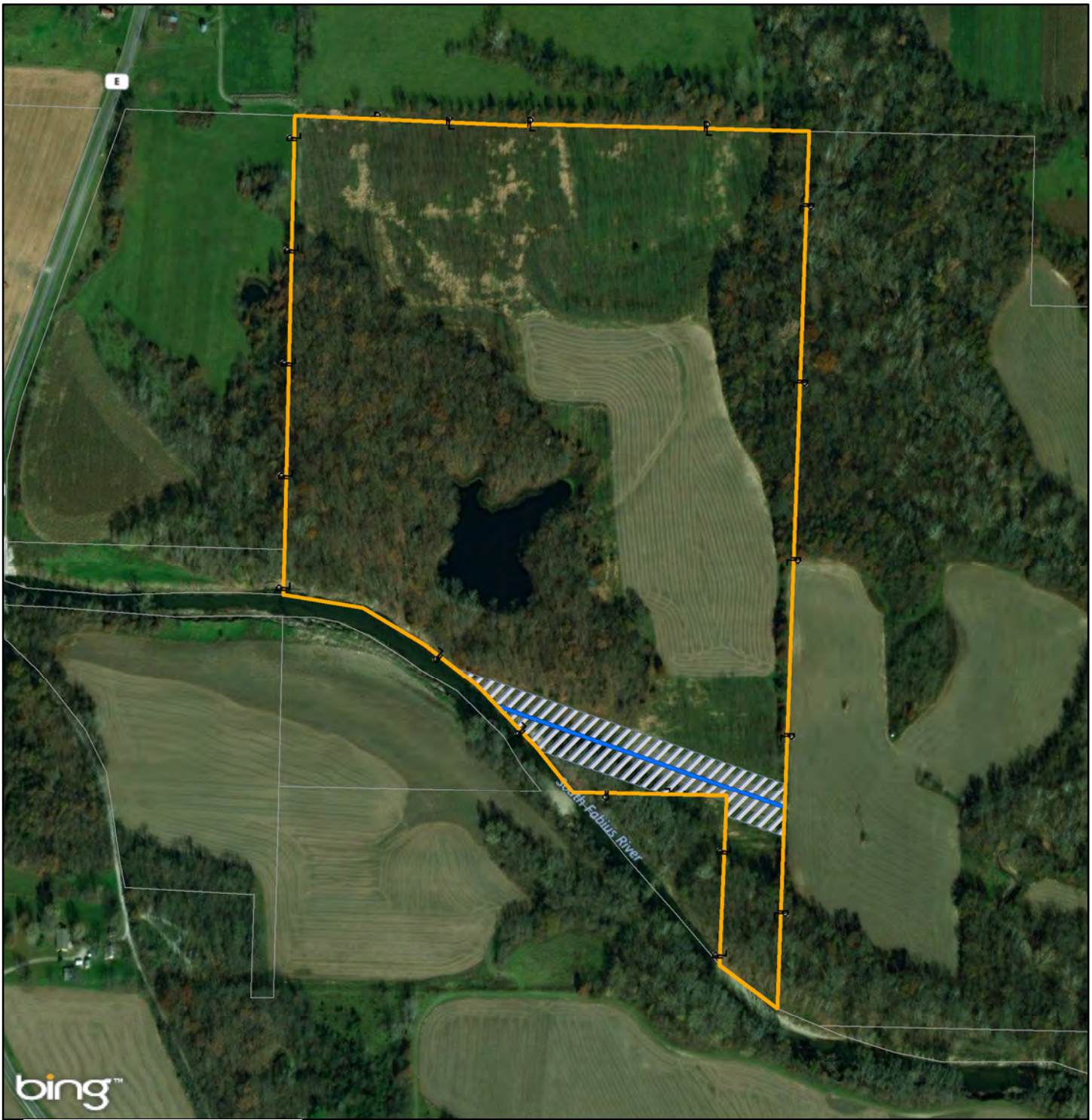
-  Proposed Transmission Line
-  Property Boundary
-  Adjacent Property Boundaries
-  Proposed Easement



Provided for general discussion purposes only.
 This is not a survey product.
 This should not be used for authoritative definition of legal boundary, or property title.





Tract No.: **MO-KN-602.000**

Margaret A. Glover

Exhibit B-116





 1 in = 400 ft 





Legend	
	Proposed Transmission Line
	Property Boundary
	Adjacent Property Boundaries
	Proposed Easement

Provided for general discussion purposes only.
 This is not a survey product.
 This should not be used for authoritative definition of legal boundary, or property title.

Tract No.: **MO-KN-603.000**
Glover Land Company, a corporation
 Exhibit B-117

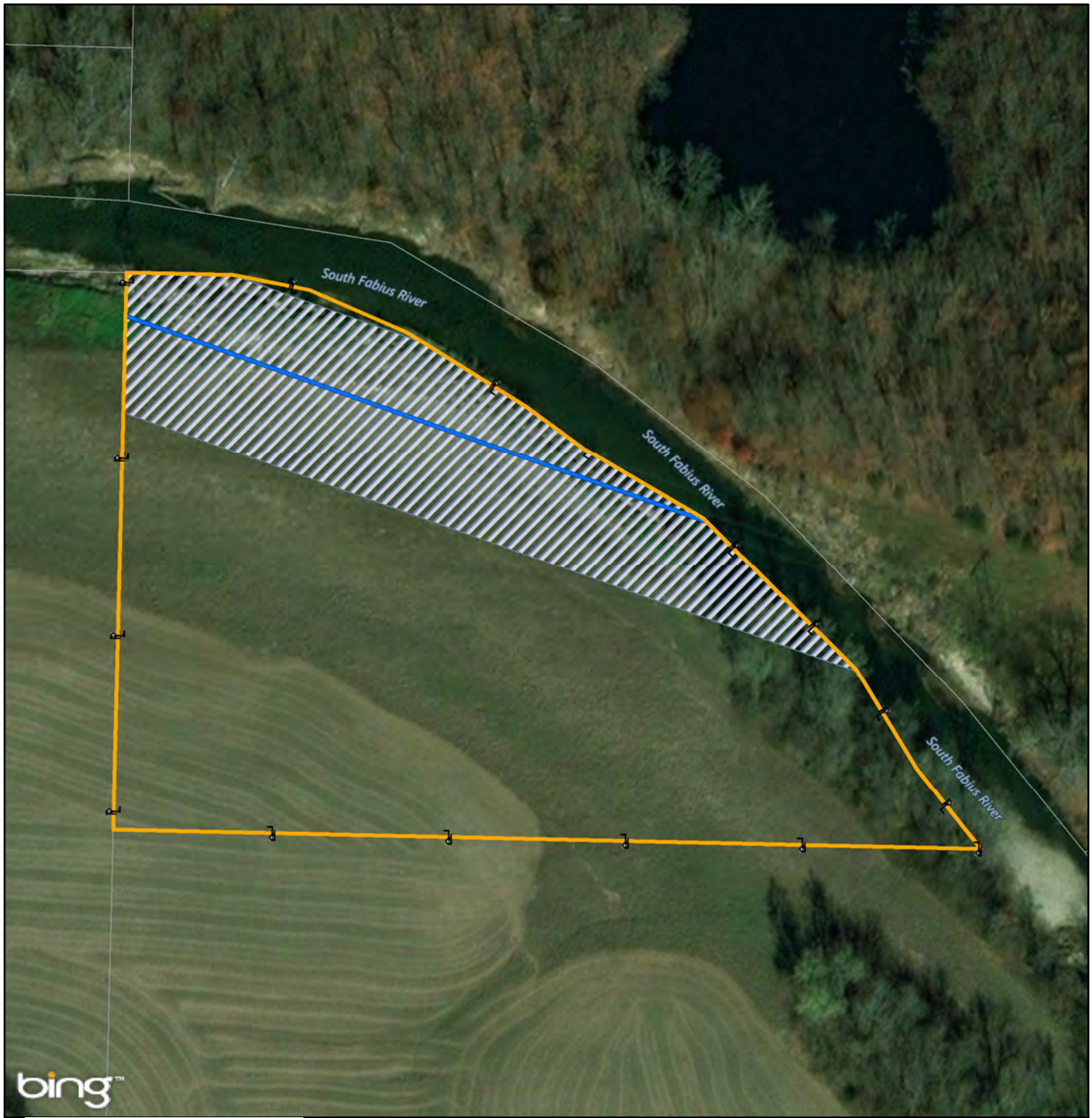


 1 in = 80 ft 

Legend	
	Proposed Transmission Line
	Property Boundary
	Adjacent Property Boundaries
	Proposed Easement

Provided for general discussion purposes only. This is not a survey product. This should not be used for authoritative definition of legal boundary, or property title.

Tract No.: **MO-KN-604.000**
Carl Alan Glover
Exhibit B-118







bing™



1 in = 100 ft



Legend

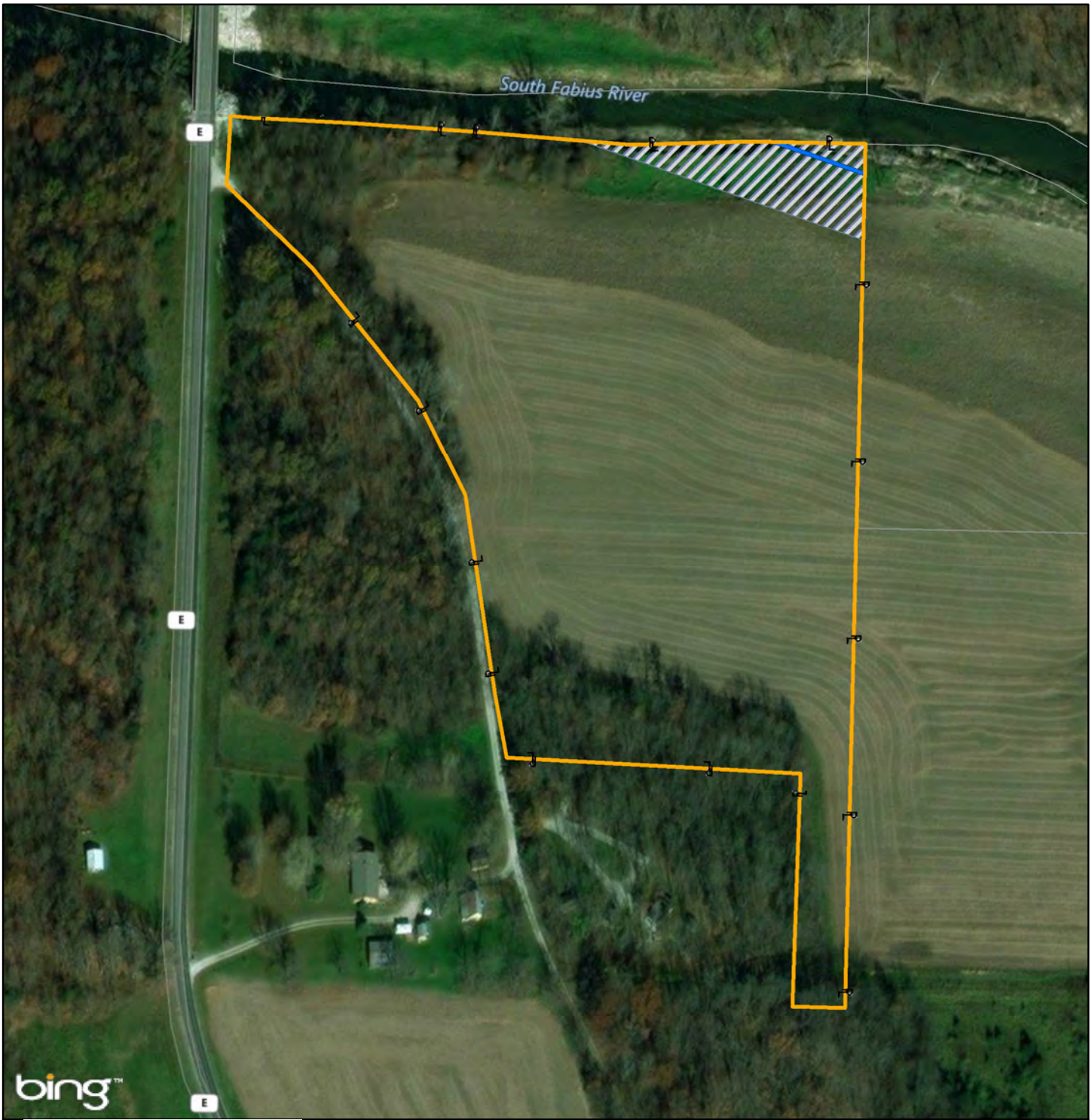
-  Proposed Transmission Line
-  Property Boundary
-  Adjacent Property Boundaries
-  Proposed Easement

Provided for general discussion purposes only.
This is not a survey product.
This should not be used for authoritative definition of legal boundary, or property title.

Tract No.: **MO-KN-605.000**

Glover Land Company, a corporation





Exhibit B-119



1 in = 200 ft



Legend

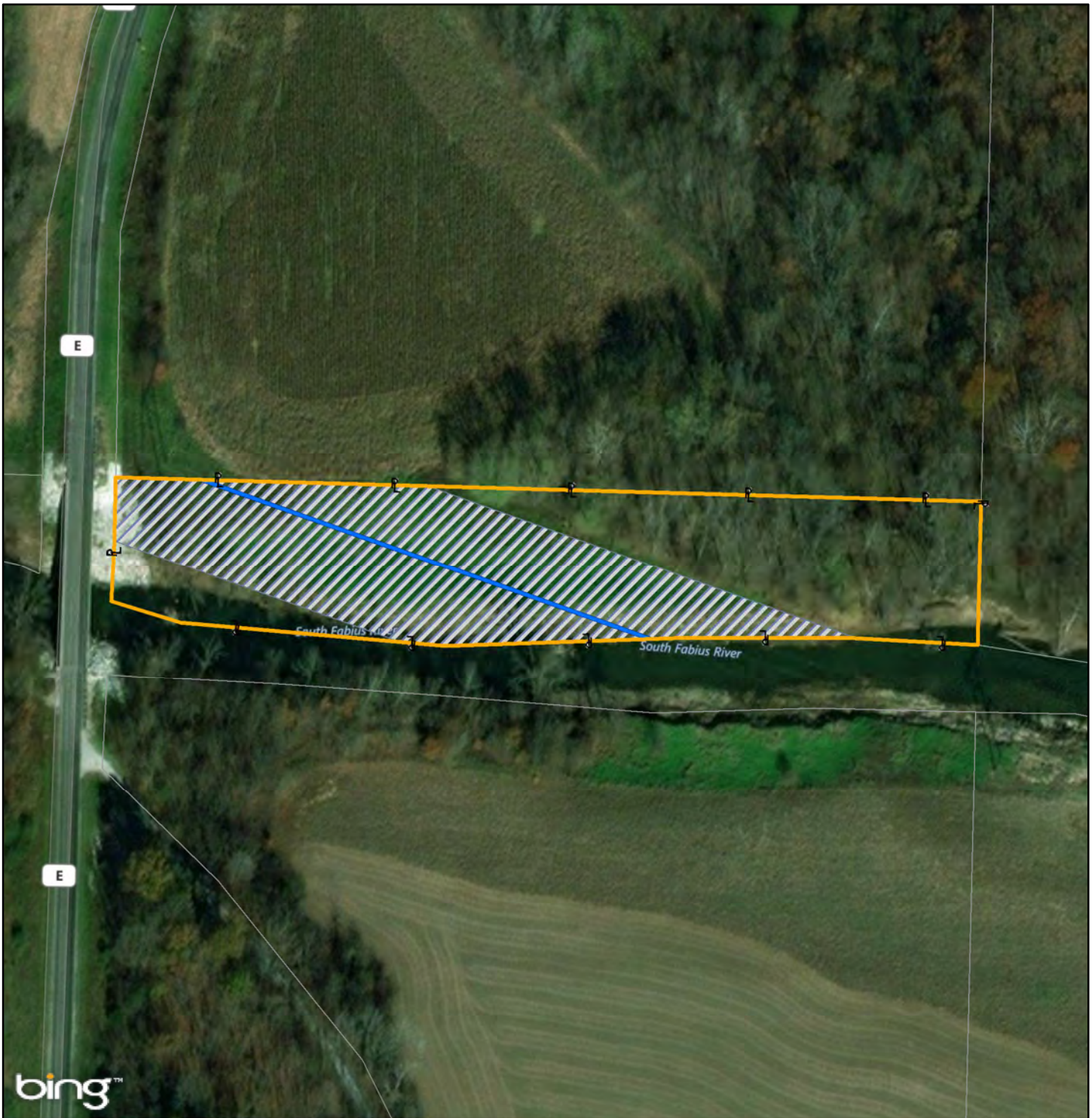
-  Proposed Transmission Line
-  Property Boundary
-  Adjacent Property Boundaries
-  Proposed Easement

Provided for general discussion purposes only. This is not a survey product. This should not be used for authoritative definition of legal boundary, or property title.

Tract No.: **MO-KN-606.000**

Carl Alan Glover

Exhibit B-120







bing™



1 in = 100 ft



Legend

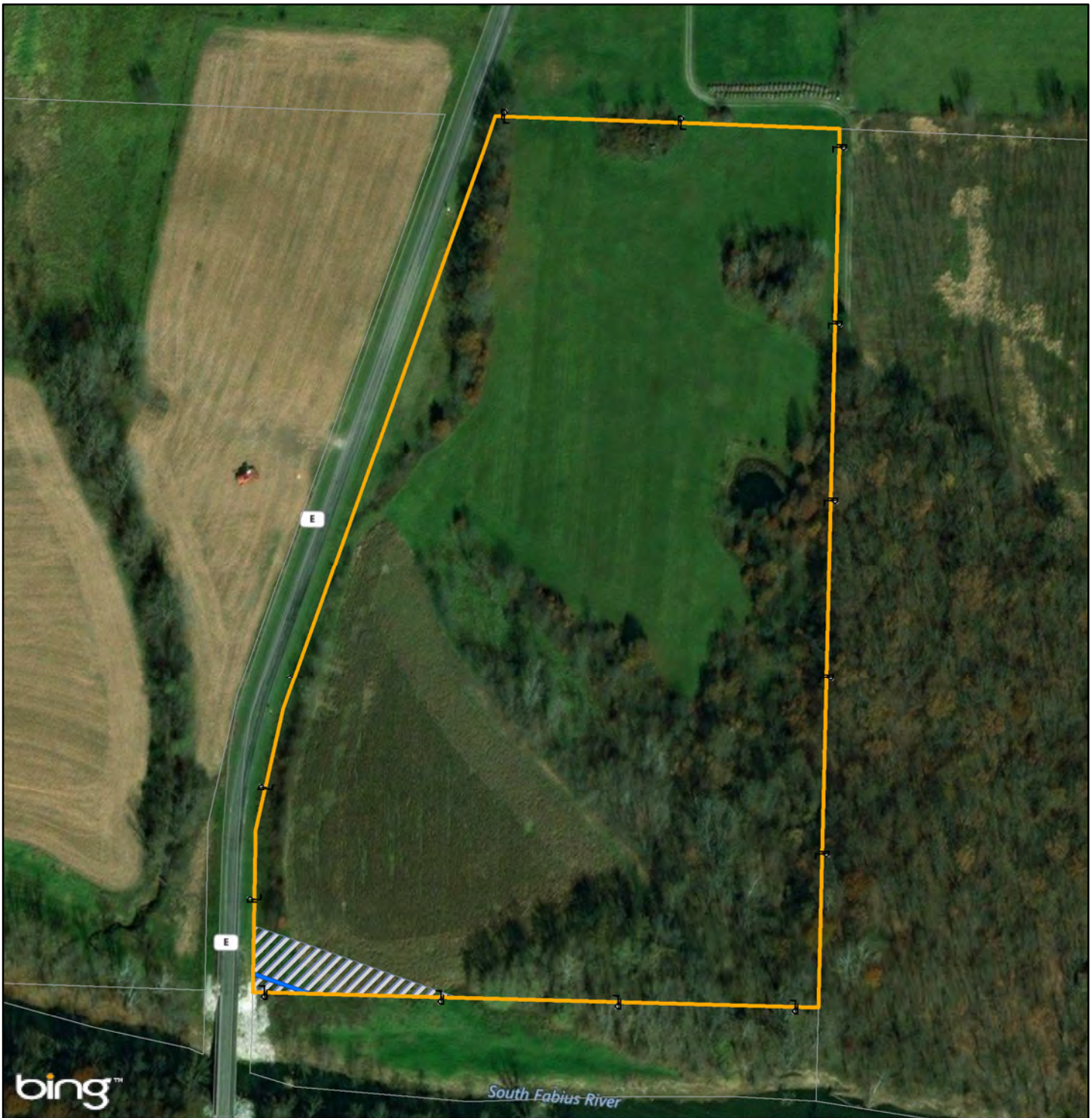
-  Proposed Transmission Line
-  Property Boundary
-  Adjacent Property Boundaries
-  Proposed Easement



Provided for general discussion purposes only.
 This is not a survey product.
 This should not be used for authoritative definition of legal boundary, or property title.





Tract No.: **MO-KN-607.000**

Carl Alan Glover

Exhibit B-121



 1 in = 200 ft 

Legend	
	Proposed Transmission Line
	Property Boundary
	Adjacent Property Boundaries
	Proposed Easement

Provided for general discussion purposes only. This is not a survey product. This should not be used for authoritative definition of legal boundary, or property title.

Tract No.: **MO-KN-608.000**
Kathryn M. Mayfield
Exhibit B-122

E







bing™



1 in = 60 ft



Legend

-  Proposed Transmission Line
-  Property Boundary
-  Adjacent Property Boundaries
-  Proposed Easement

Provided for general discussion purposes only.
 This is not a survey product.
 This should not be used for authoritative definition of legal boundary, or property title.

Tract No.: **MO-KN-609.000**

Carl Alan Glover

Exhibit B-123







bing™



1 in = 400 ft



Legend

-  Proposed Transmission Line
-  Property Boundary
-  Adjacent Property Boundaries
-  Proposed Easement

Provided for general discussion purposes only. This is not a survey product. This should not be used for authoritative definition of legal boundary, or property title.

Tract No.: **MO-KN-610.000**

Jon Neal Simmons

Exhibit B-124







bing™



1 in = 400 ft



Legend

-  Proposed Transmission Line
-  Property Boundary
-  Adjacent Property Boundaries
-  Proposed Easement

Provided for general discussion purposes only.
 This is not a survey product.
 This should not be used for authoritative definition of legal boundary, or property title.

Tract No.: **MO-KN-611.000**

Bill E. Cobb

Exhibit B-125



1 in = 400 ft



Legend

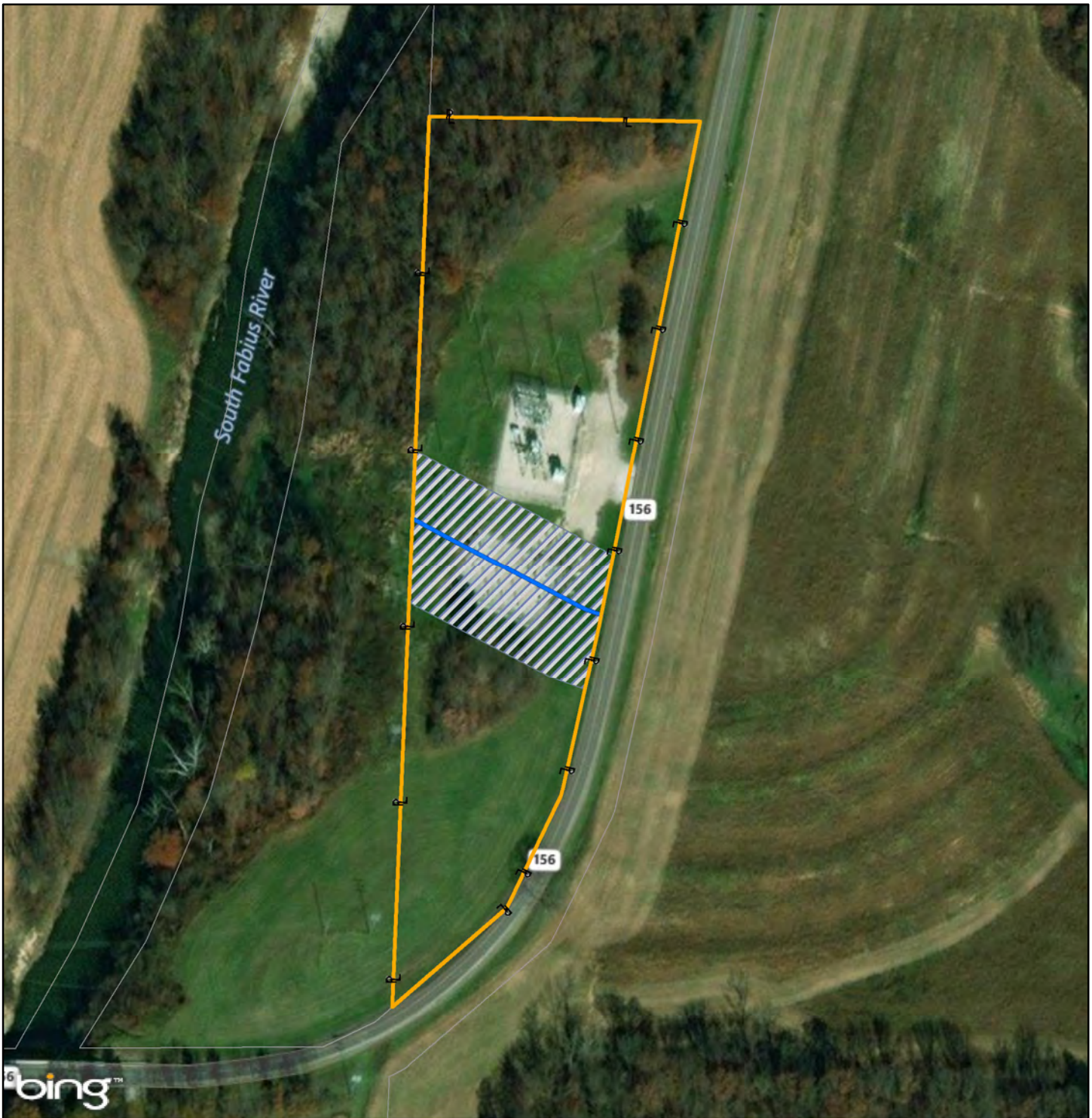
- Proposed Transmission Line
- Property Boundary
- Adjacent Property Boundaries
- Proposed Easement

Provided for general discussion purposes only. This is not a survey product. This should not be used for authoritative definition of legal boundary, or property title.

Tract No.: **MO-KN-612.000**

Donald Dean Dawson

Exhibit B-126



1 in = 200 ft



Legend

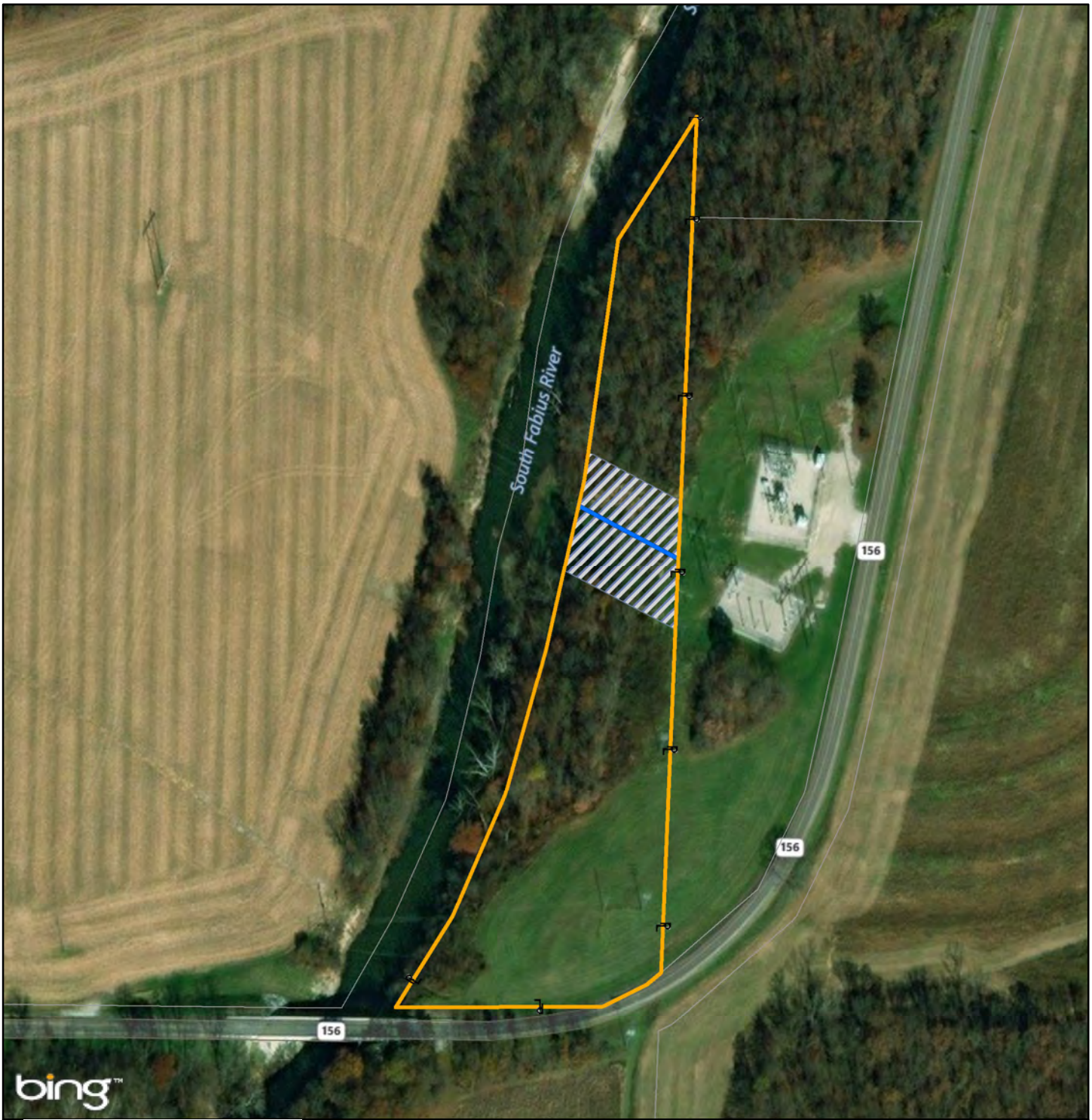
- Proposed Transmission Line
- Property Boundary
- Adjacent Property Boundaries
- Proposed Easement

Provided for general discussion purposes only. This is not a survey product. This should not be used for authoritative definition of legal boundary, or property title.

Tract No.: **MO-KN-613.000**

Northeast Missouri Electric Power Cooperative

Exhibit B-127







bing™



1 in = 200 ft



Legend

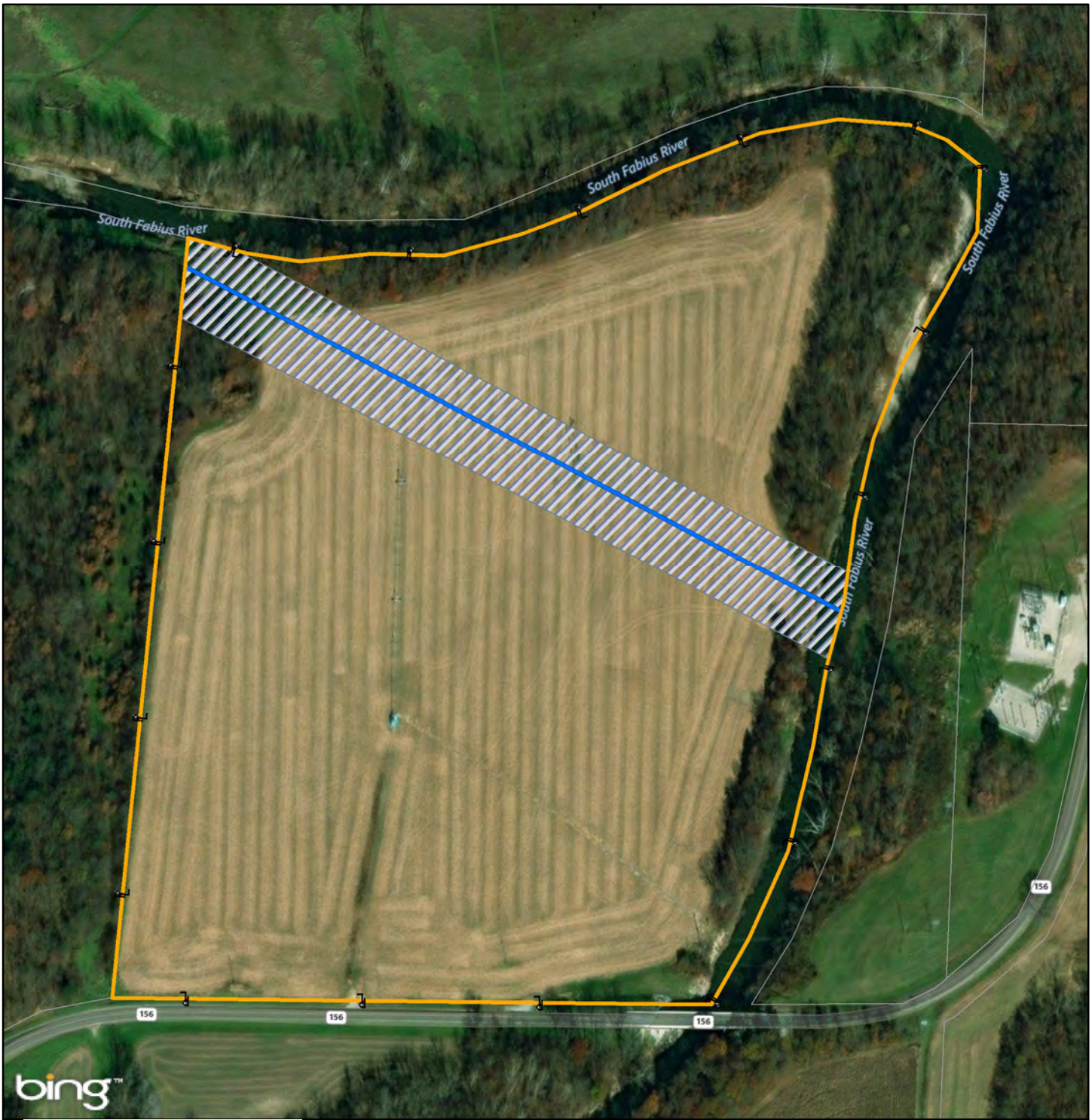
-  Proposed Transmission Line
-  Property Boundary
-  Adjacent Property Boundaries
-  Proposed Easement

Provided for general discussion purposes only.
 This is not a survey product.
 This should not be used for authoritative definition of legal boundary, or property title.

Tract No.: **MO-KN-614.000**

Adair Family Living Trust dated March 30, 2007

Exhibit B-128



1 in = 300 ft



Legend

- Proposed Transmission Line
- Property Boundary
- Adjacent Property Boundaries
- Proposed Easement

Provided for general discussion purposes only. This is not a survey product. This should not be used for authoritative definition of legal boundary, or property title.

Tract No.: **MO-KN-615.000**

Brian L. Luttrull Living Trust dated May 16, 2013

Exhibit B-129







bing™



1 in = 400 ft



Legend

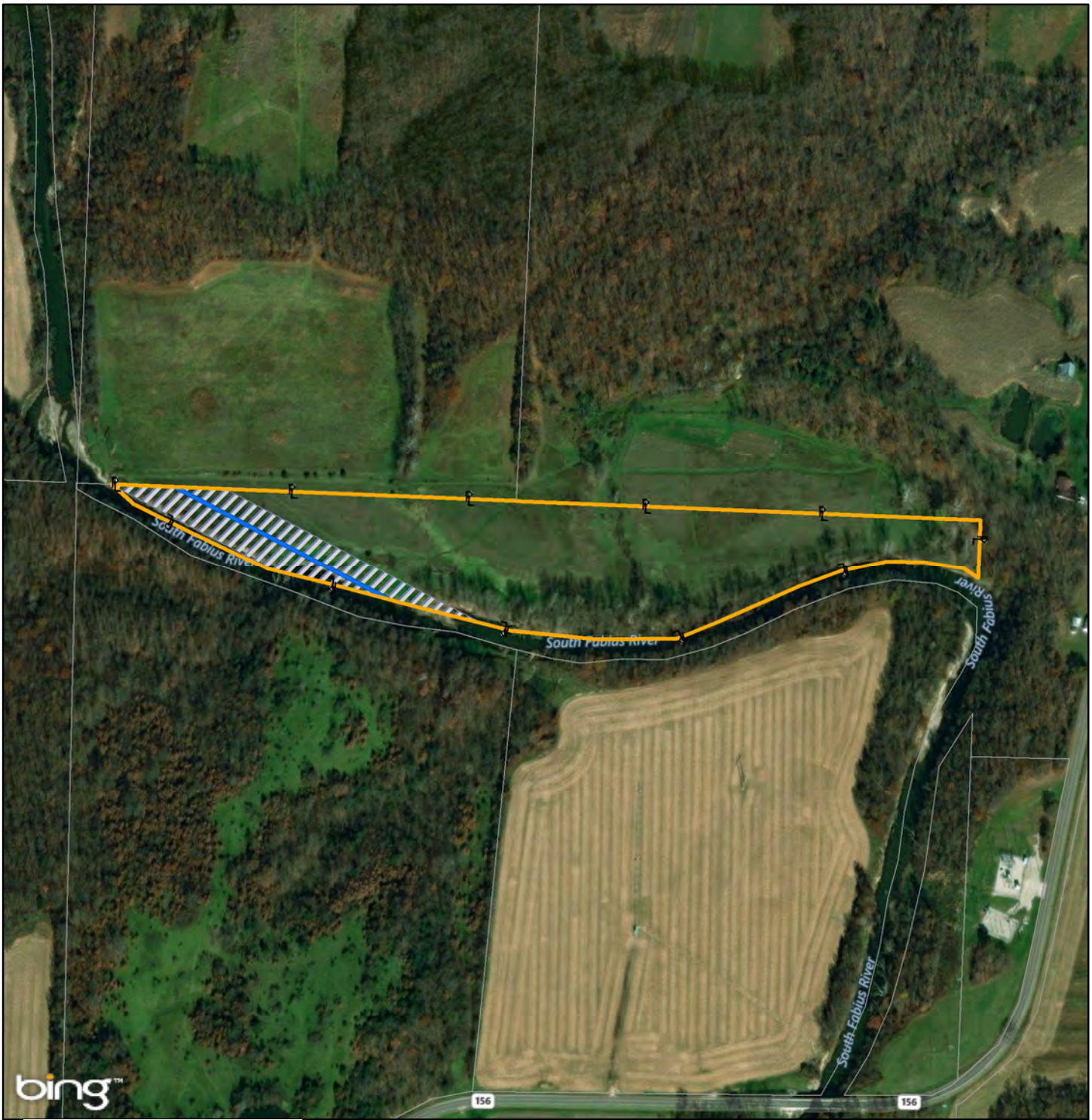
-  Proposed Transmission Line
-  Property Boundary
-  Adjacent Property Boundaries
-  Proposed Easement

Provided for general discussion purposes only.
 This is not a survey product.
 This should not be used for authoritative definition of legal boundary, or property title.

Tract No.: **MO-KN-616.000**

Richard C. Roberts Trust

Exhibit B-130







bing™



1 in = 400 ft



Legend

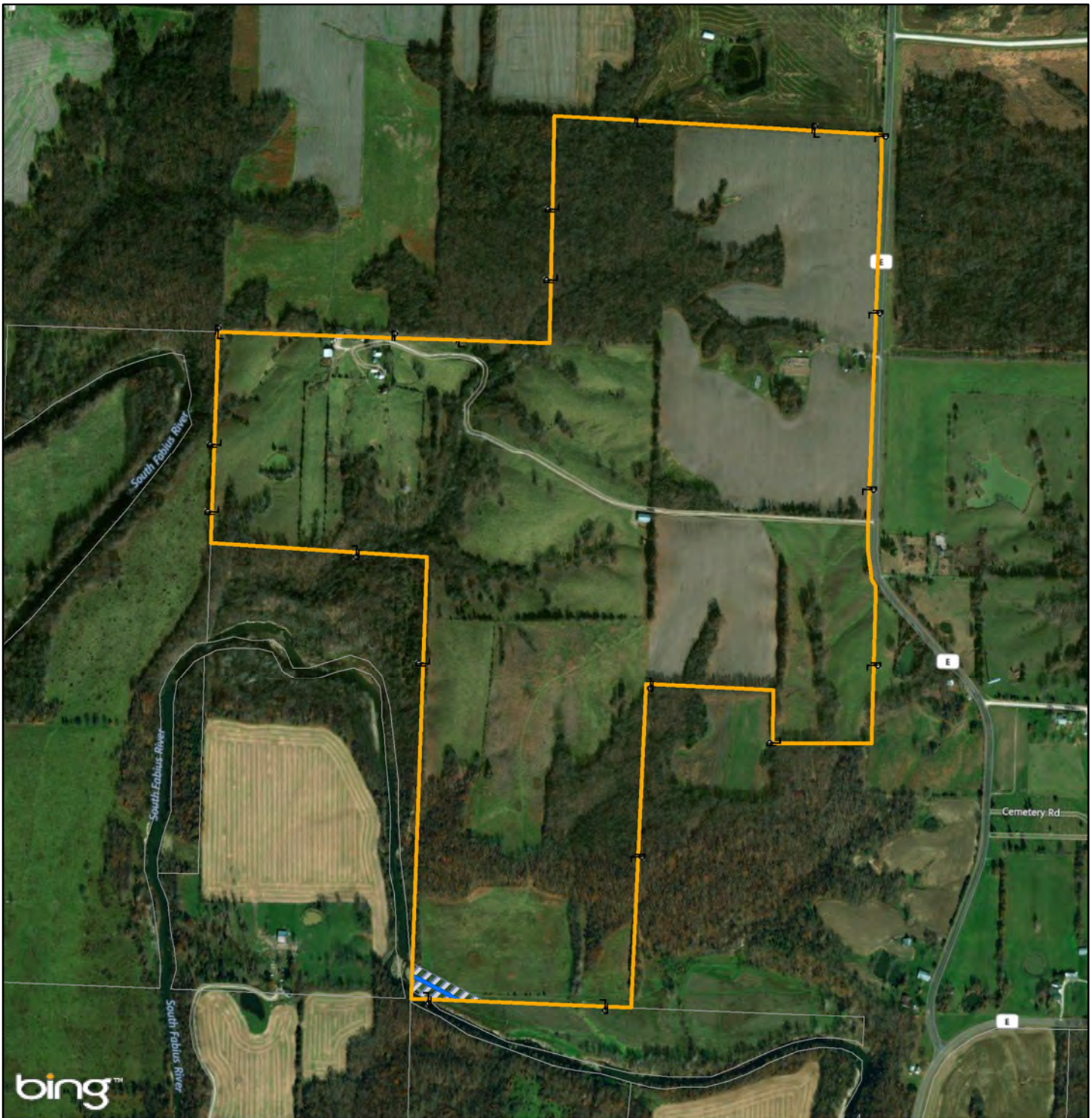
-  Proposed Transmission Line
-  Property Boundary
-  Adjacent Property Boundaries
-  Proposed Easement


Provided for general discussion purposes only. This is not a survey product. This should not be used for authoritative definition of legal boundary, or property title.

Tract No.: **MO-KN-617.000**


Adair Family Living Trust dated March 30, 2007

Exhibit B-131

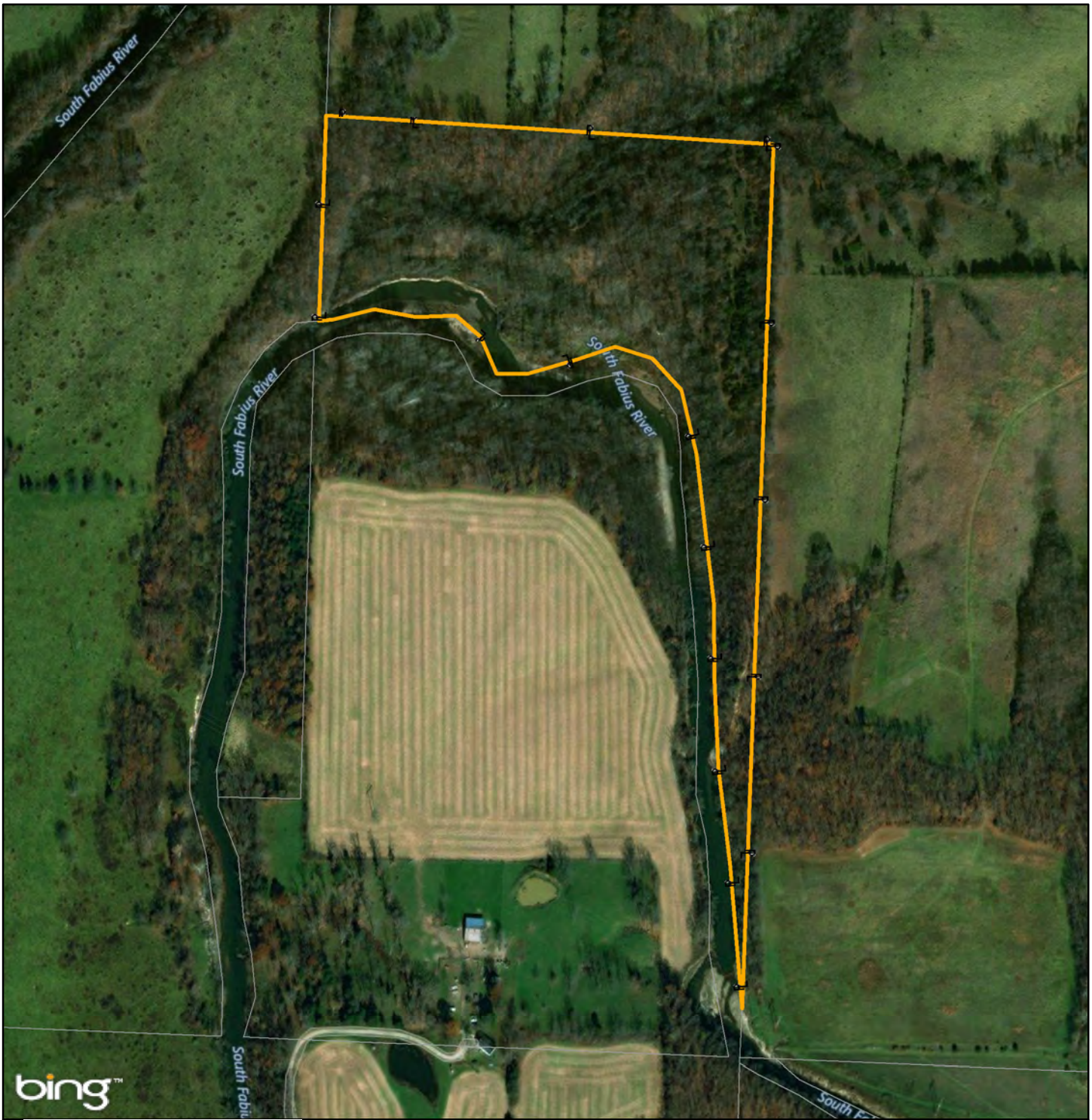




1 in = 900 ft



<p>Legend</p> <ul style="list-style-type: none"> Proposed Transmission Line Property Boundary Adjacent Property Boundaries Proposed Easement 	<p>Provided for general discussion purposes only. This is not a survey product. This should not be used for authoritative definition of legal boundary, or property title.</p>	<p>Tract No.: MO-KN-618.000</p> <p>Wiseman Farms, LLC</p> <p>Exhibit B-132</p>
---------------------------------------------------------------------------------------------------------------------------------------------------------------------------------------------------	----------------------------------------------------------------------------------------------------------------------------------------------------------------------------------------	-----------------------------------------------------------------------------------------------------







bing™



1 in = 400 ft



Legend

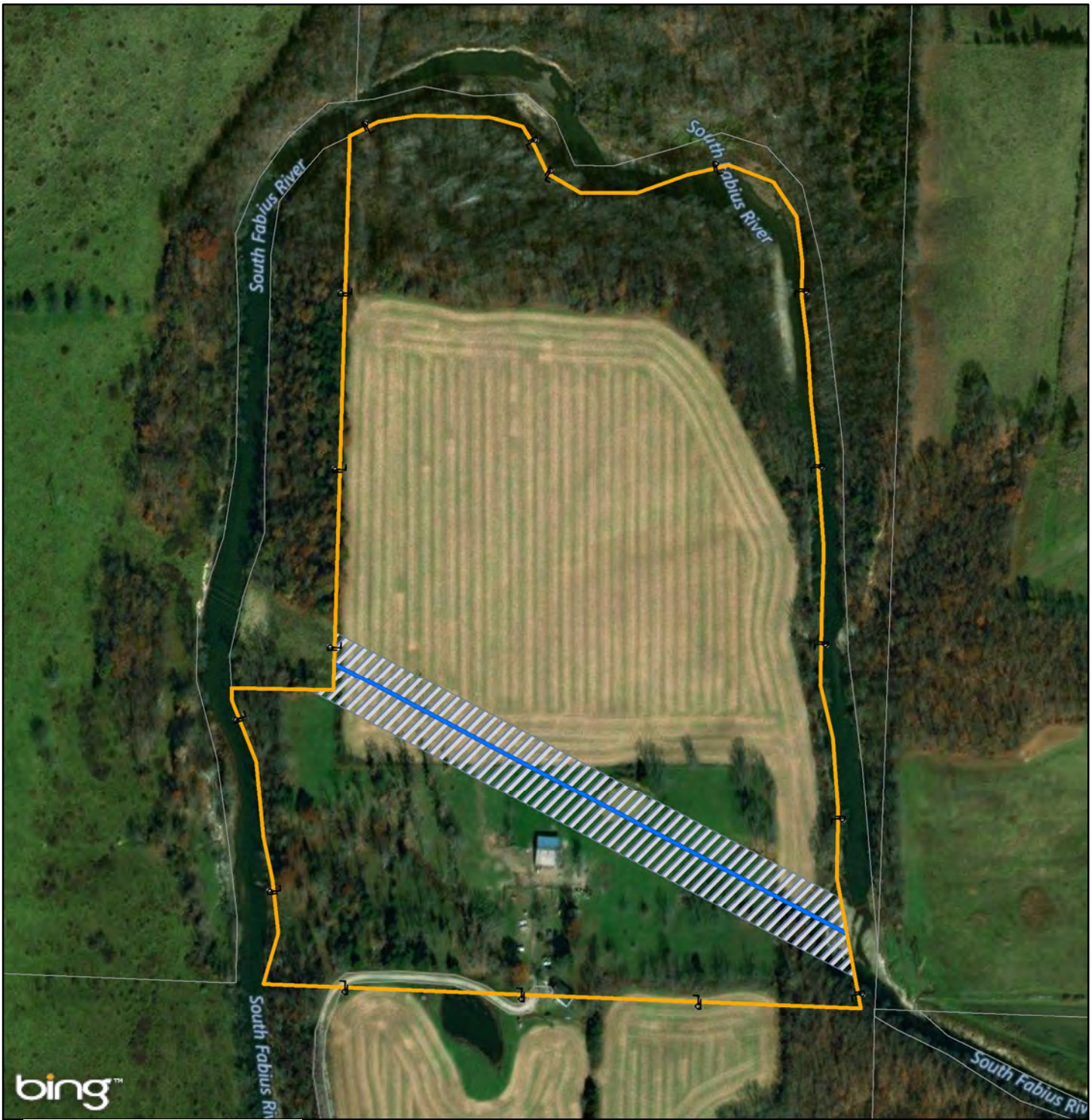
-  Proposed Transmission Line
-  Property Boundary
-  Adjacent Property Boundaries
-  Proposed Easement

Provided for general discussion purposes only. This is not a survey product. This should not be used for authoritative definition of legal boundary, or property title.

Tract No.: **MO-KN-619.000**

Donald P. Roper

Exhibit B-133







bing™



1 in = 300 ft



Legend

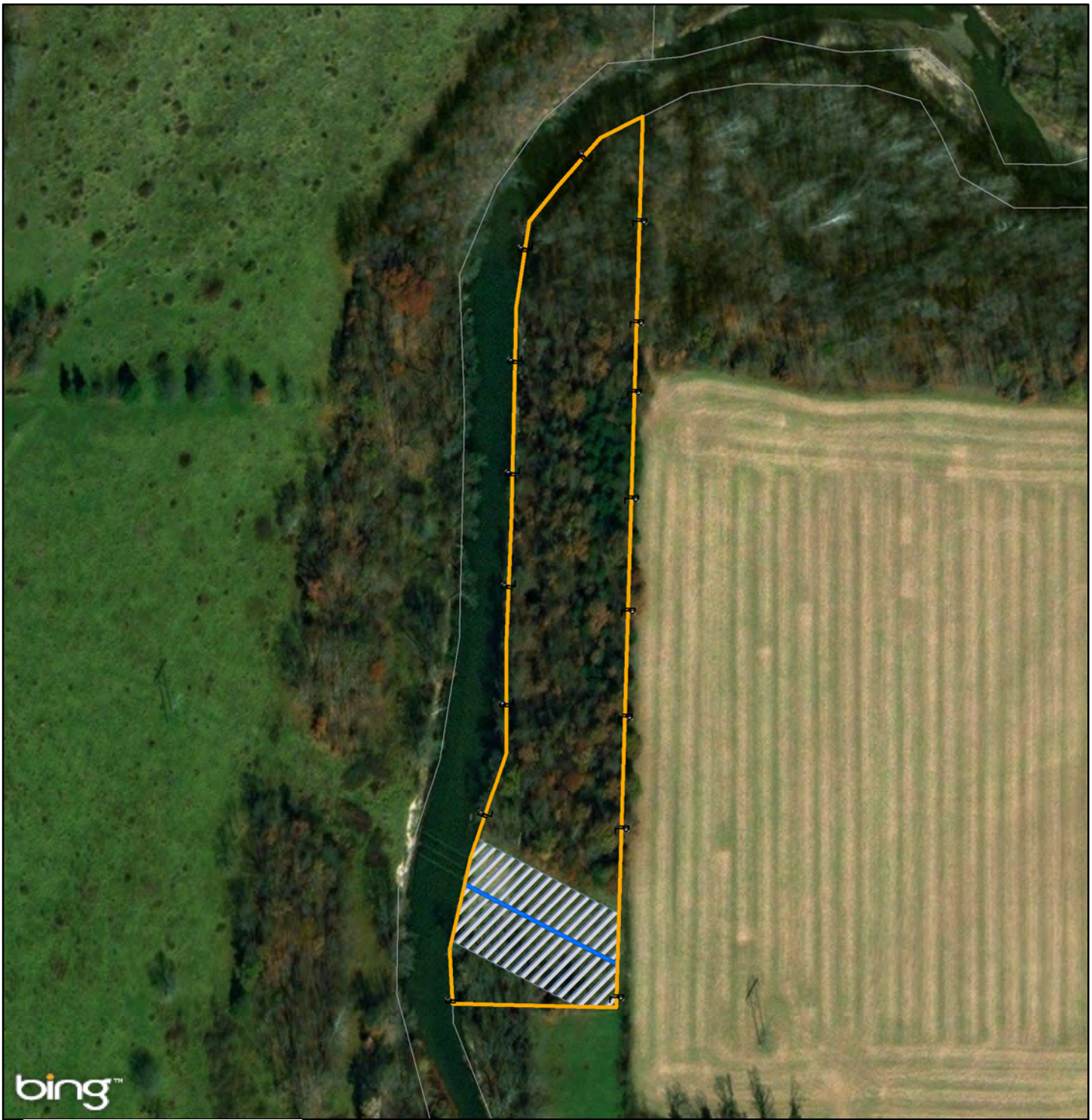
-  Proposed Transmission Line
-  Property Boundary
-  Adjacent Property Boundaries
-  Proposed Easement

Provided for general discussion purposes only.
 This is not a survey product.
 This should not be used for authoritative definition of legal boundary, or property title.

Tract No.: **MO-KN-620.000**

Claudette Roper

Exhibit B-134







bing™



1 in = 200 ft



Legend

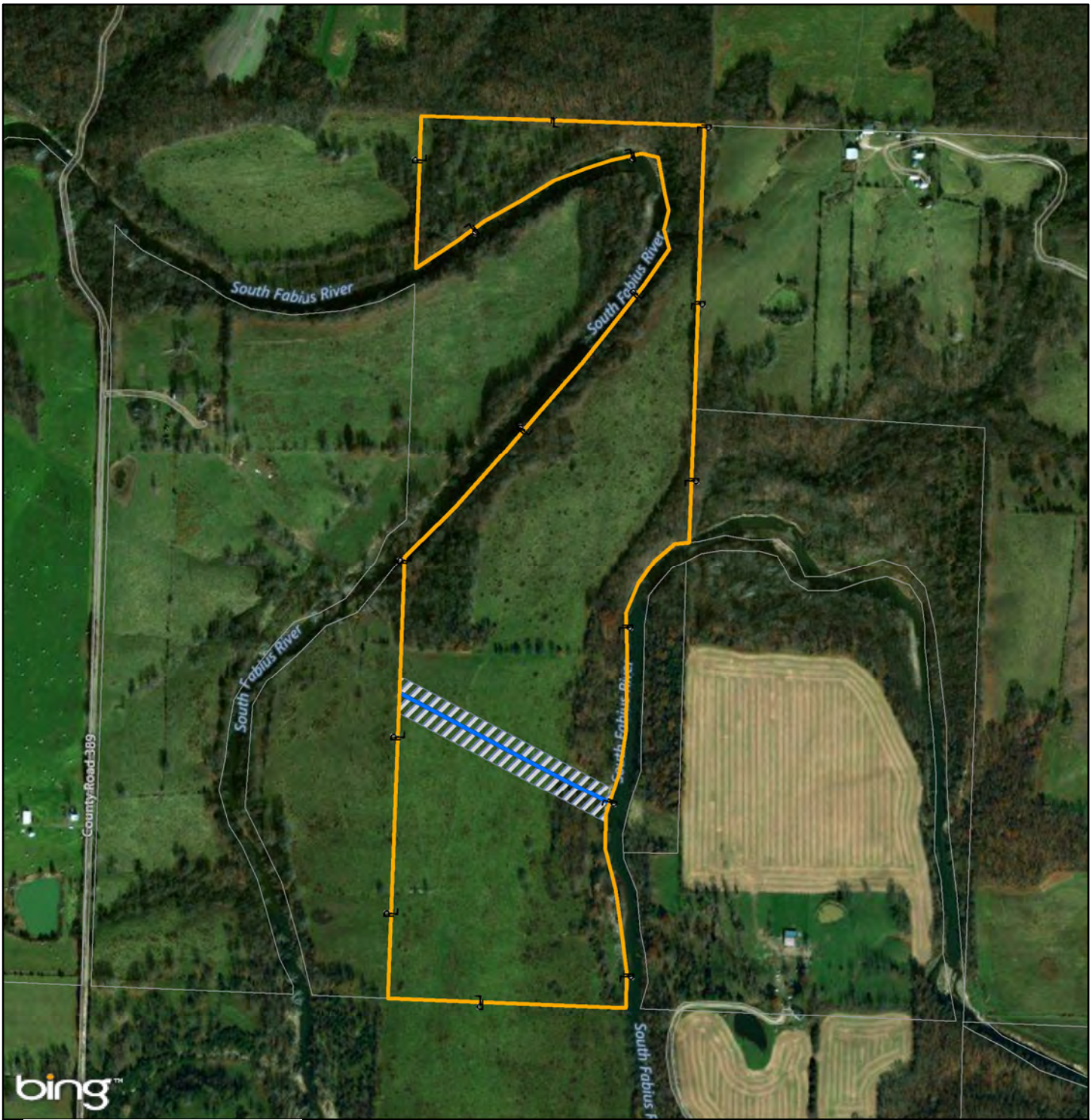
-  Proposed Transmission Line
-  Property Boundary
-  Adjacent Property Boundaries
-  Proposed Easement

Provided for general discussion purposes only.
 This is not a survey product.
 This should not be used for authoritative definition of legal boundary, or property title.

Tract No.: **MO-KN-621.000**

Randy Glenn Scoggin

Exhibit B-135



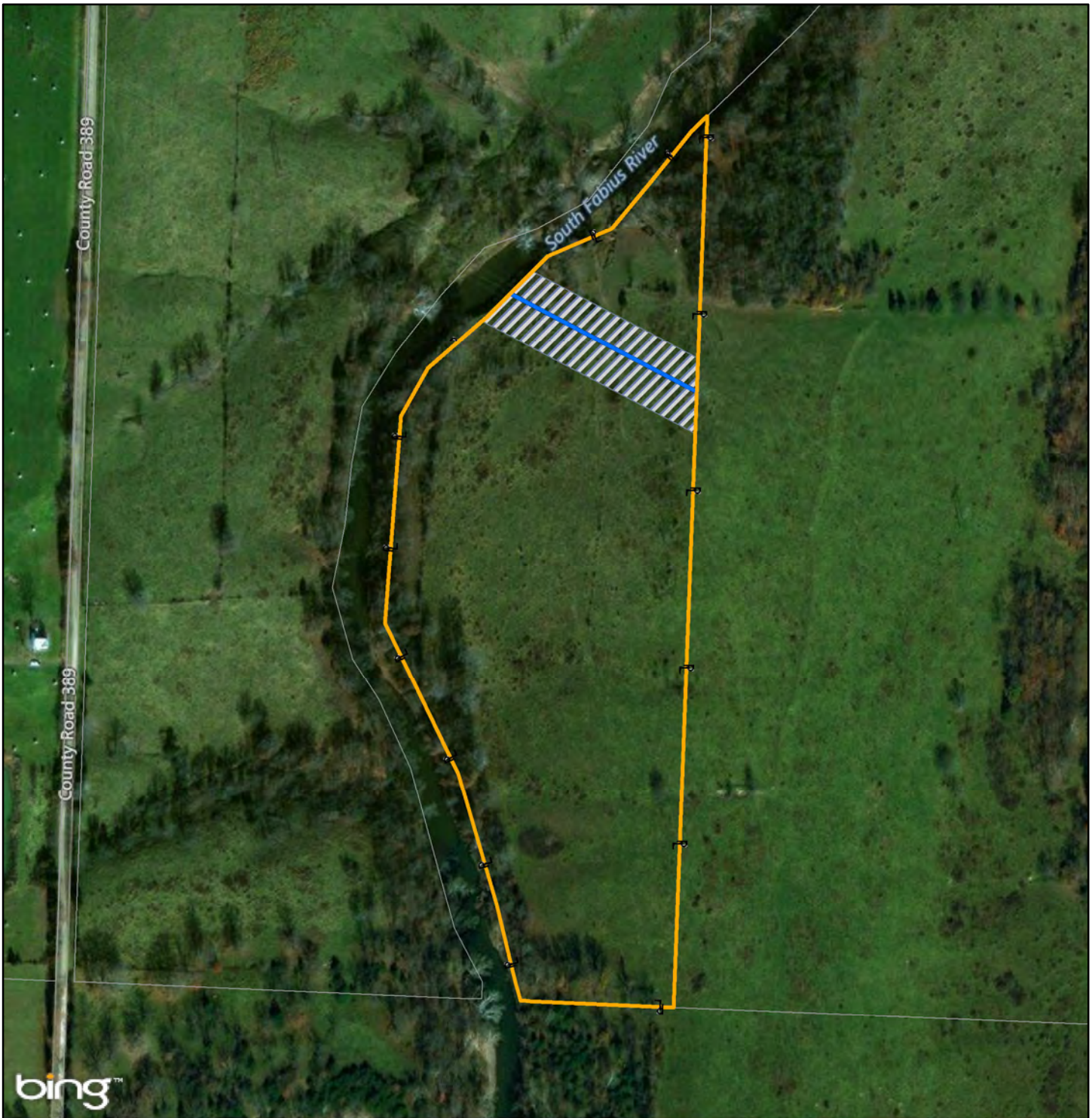
1 in = 600 ft



Legend	
	Proposed Transmission Line
	Property Boundary
	Adjacent Property Boundaries
	Proposed Easement

Provided for general discussion purposes only. This is not a survey product. This should not be used for authoritative definition of legal boundary, or property title.

Tract No.: **MO-KN-622.000**
Randy Glenn Scoggin
Exhibit B-136



1 in = 300 ft



Legend

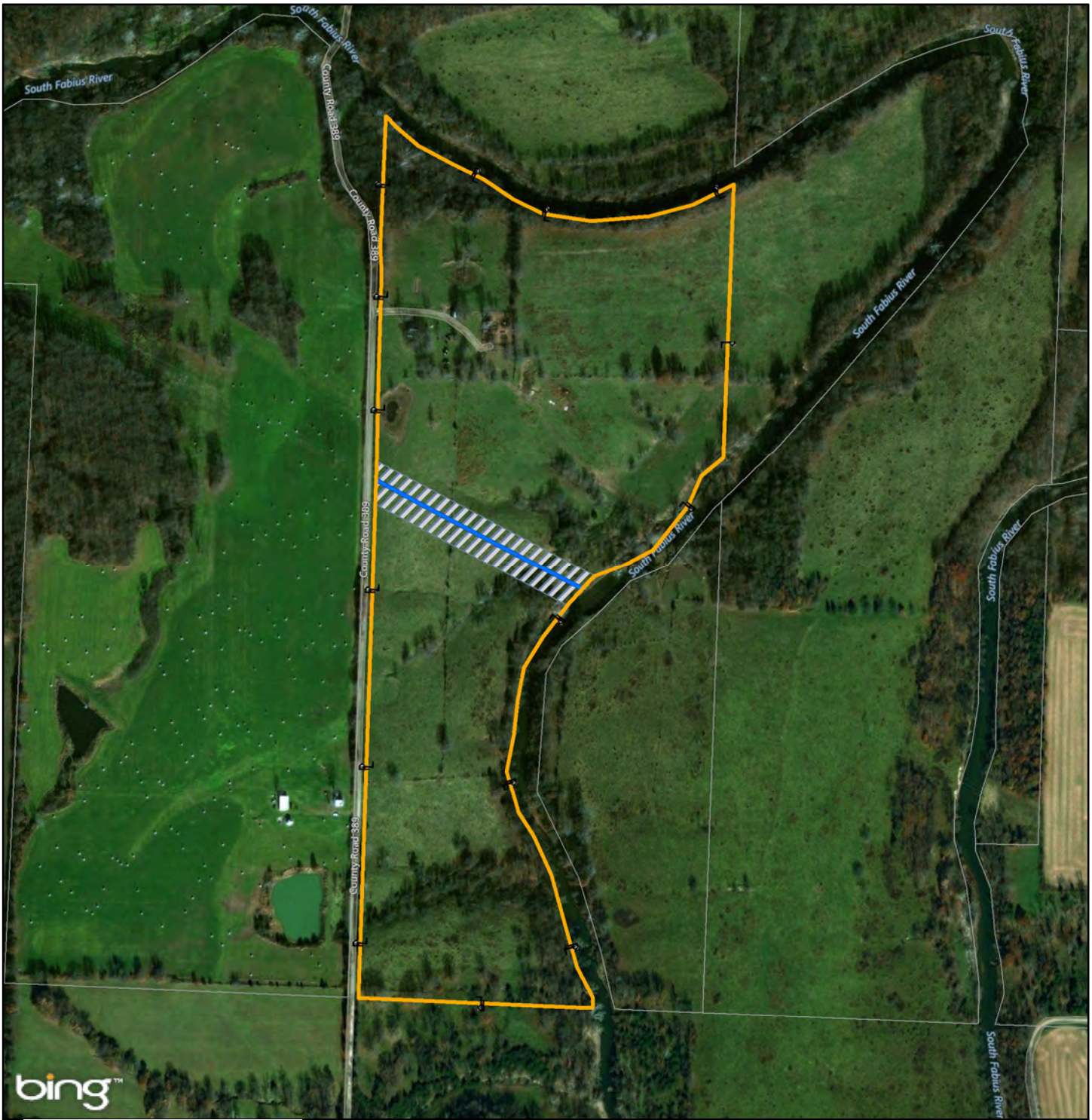
- Proposed Transmission Line
- Property Boundary
- Adjacent Property Boundaries
- Proposed Easement

Provided for general discussion purposes only. This is not a survey product. This should not be used for authoritative definition of legal boundary, or property title.

Tract No.: **MO-KN-623.000**

Randy Glenn Scoggin





Exhibit B-137



1 in = 600 ft



Legend

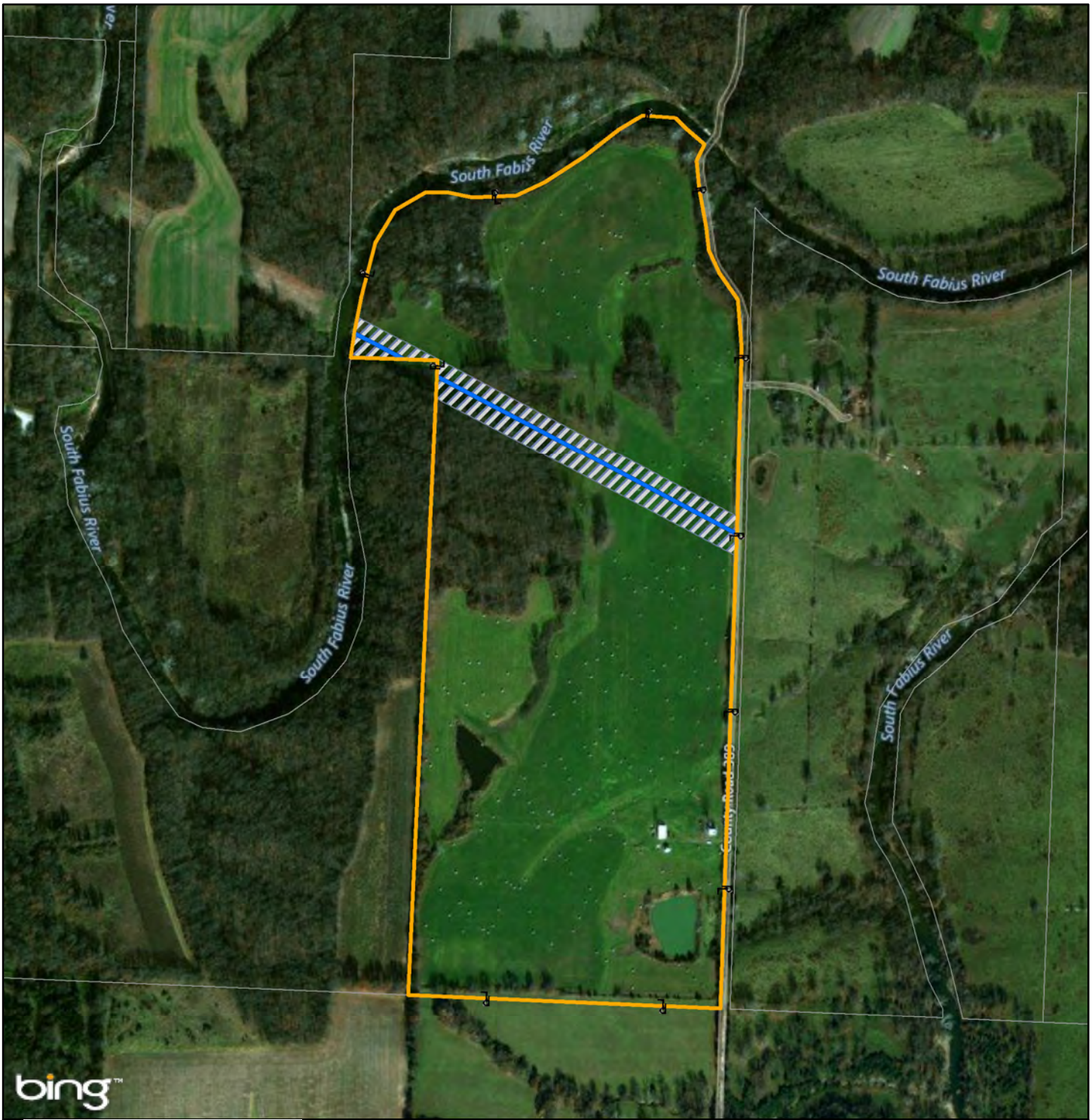
-  Proposed Transmission Line
-  Property Boundary
-  Adjacent Property Boundaries
-  Proposed Easement

Provided for general discussion purposes only. This is not a survey product. This should not be used for authoritative definition of legal boundary, or property title.

Tract No.: **MO-KN-624.000**

Randy Glenn Scoggin

Exhibit B-138







bing™



1 in = 600 ft



Legend

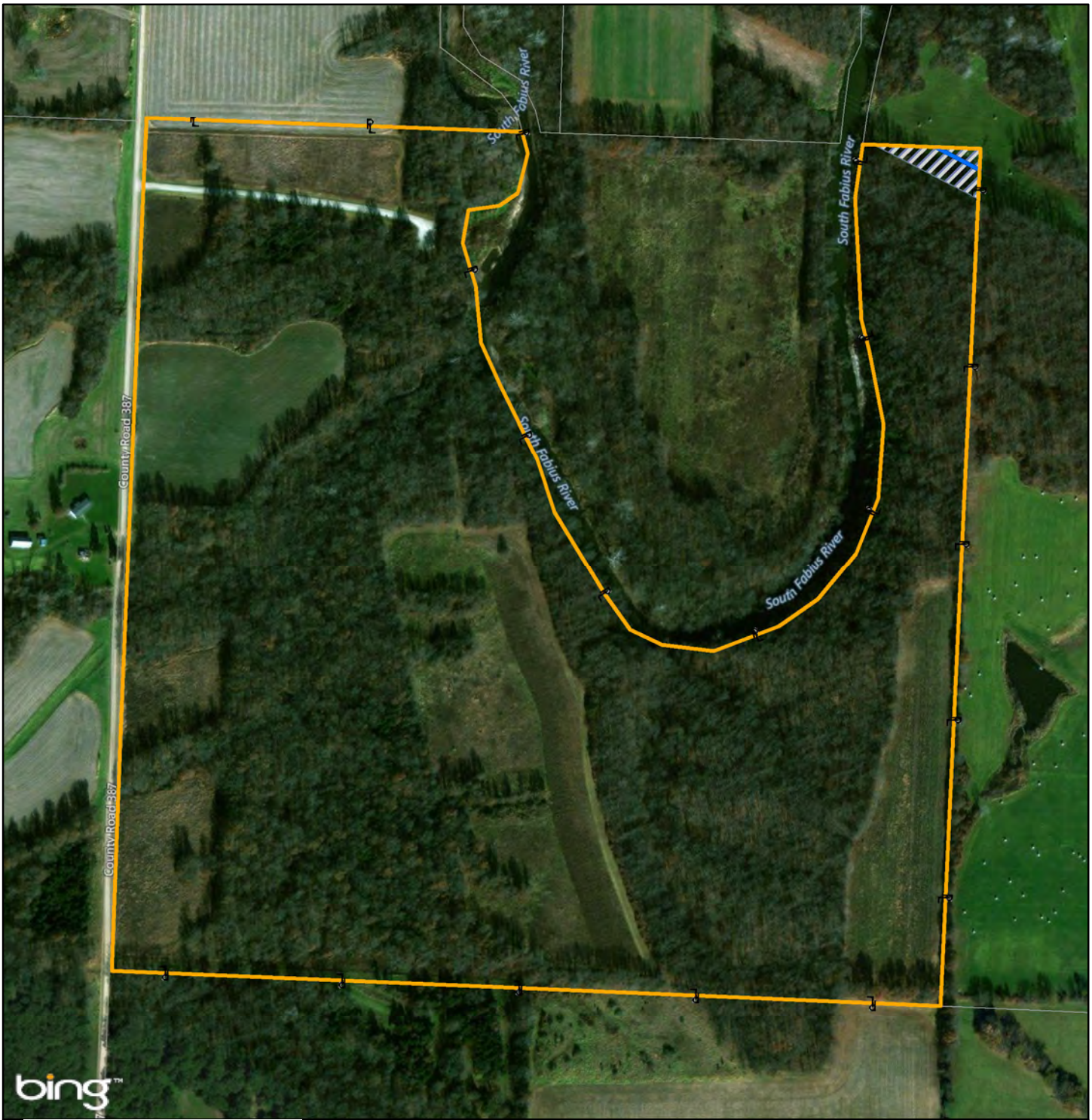
-  Proposed Transmission Line
-  Property Boundary
-  Adjacent Property Boundaries
-  Proposed Easement

Provided for general discussion purposes only. This is not a survey product. This should not be used for authoritative definition of legal boundary, or property title.

Tract No.: **MO-KN-625.000**

Marjorie F. Tripp

Exhibit B-139







bing™



1 in = 500 ft



Legend

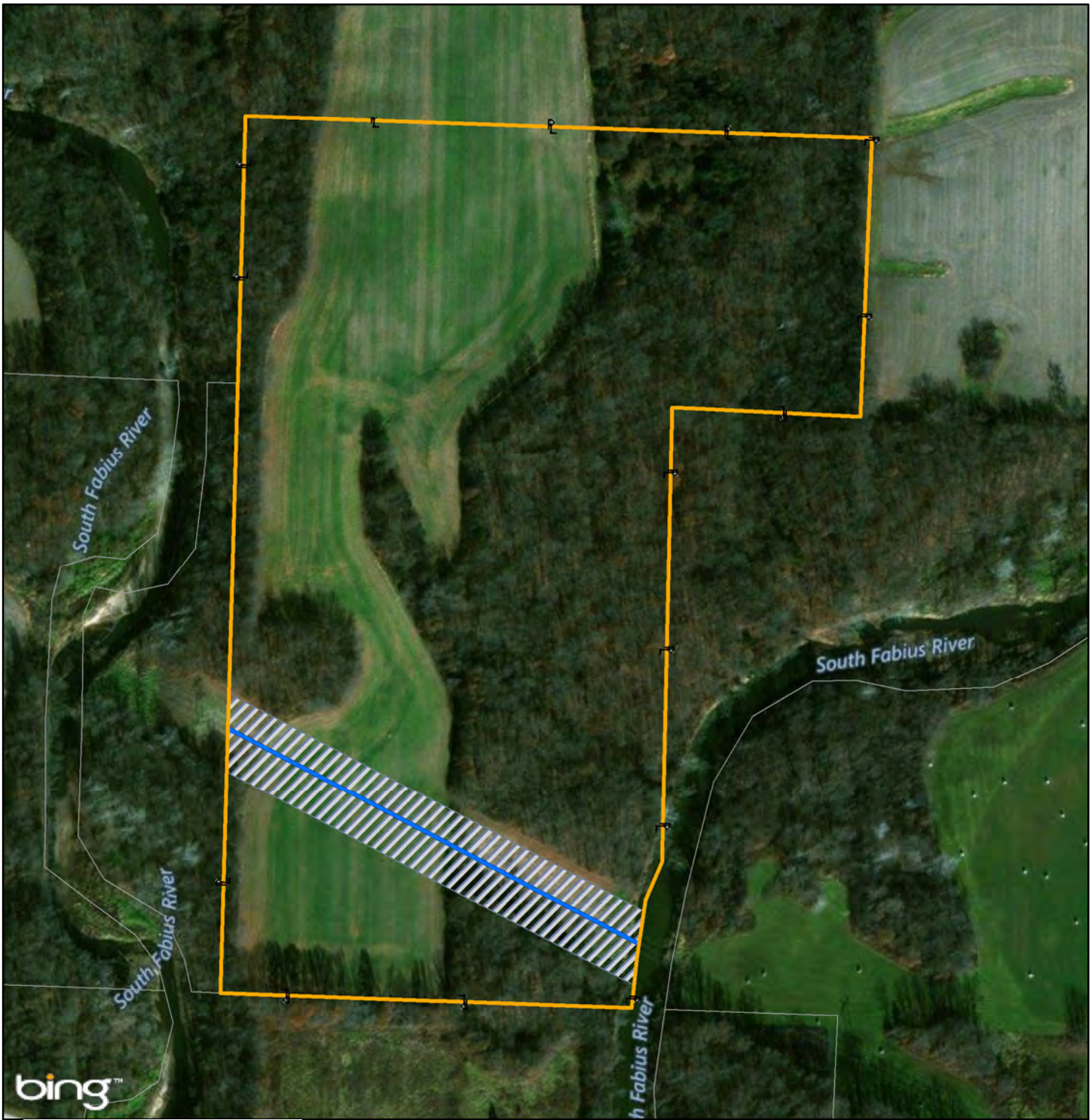
-  Proposed Transmission Line
-  Property Boundary
-  Adjacent Property Boundaries
-  Proposed Easement

Provided for general discussion purposes only. This is not a survey product. This should not be used for authoritative definition of legal boundary, or property title.

Tract No.: **MO-KN-626.000**

The Conservation Commission of the State of Missouri





Exhibit B-140



1 in = 300 ft



Legend

-  Proposed Transmission Line
-  Property Boundary
-  Adjacent Property Boundaries
-  Proposed Easement

Provided for general discussion purposes only.
 This is not a survey product.
 This should not be used for authoritative definition of legal boundary, or property title.

Tract No.: **MO-KN-627.000**

Kathleen A. Gedville

Exhibit B-141







bing™



1 in = 200 ft



Legend

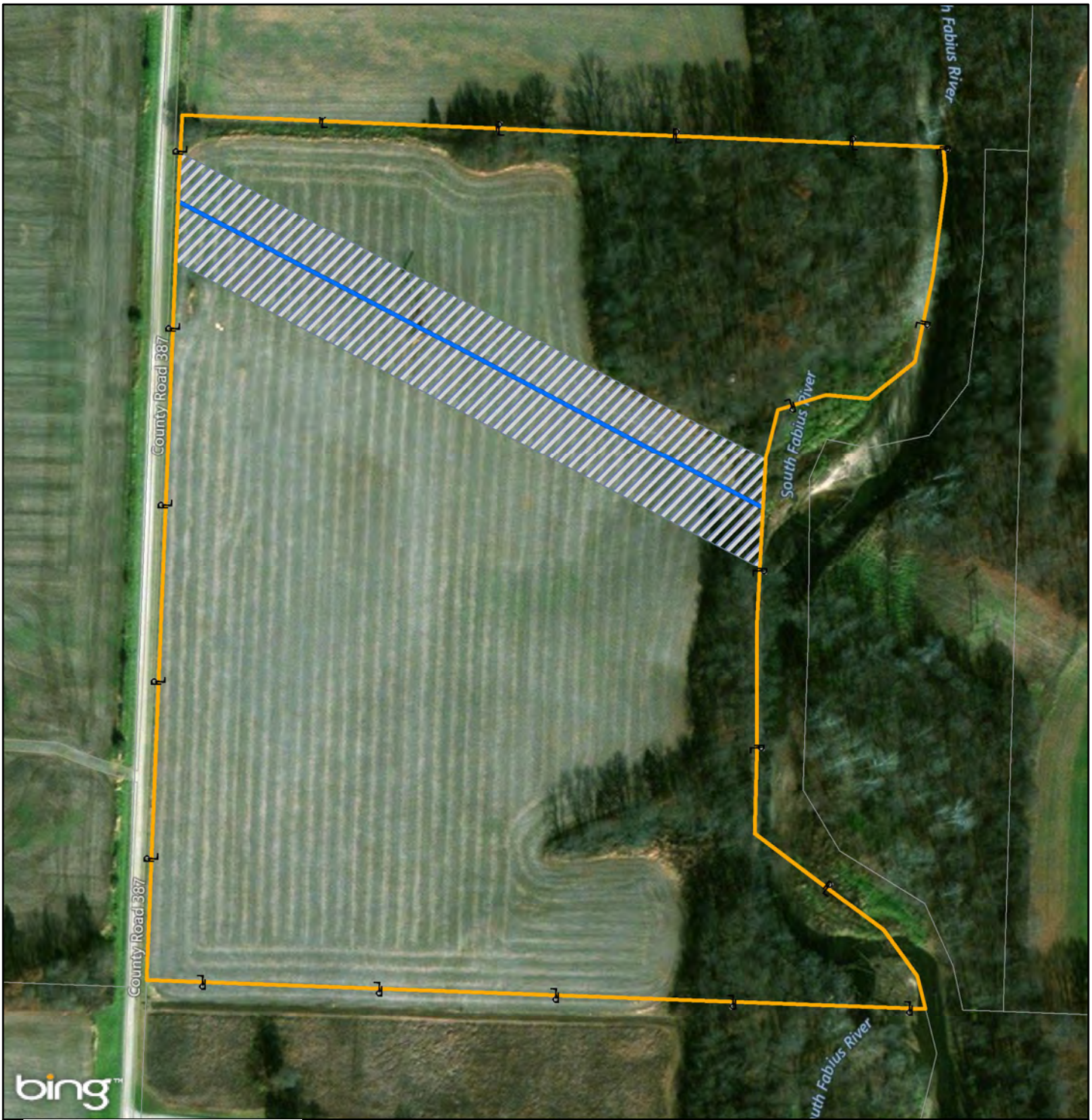
-  Proposed Transmission Line
-  Property Boundary
-  Adjacent Property Boundaries
-  Proposed Easement

Provided for general discussion purposes only.
 This is not a survey product.
 This should not be used for authoritative definition of legal boundary, or property title.

Tract No.: **MO-KN-628.000**

Jon Neal Simmons

Exhibit B-142



1 in = 200 ft



Legend

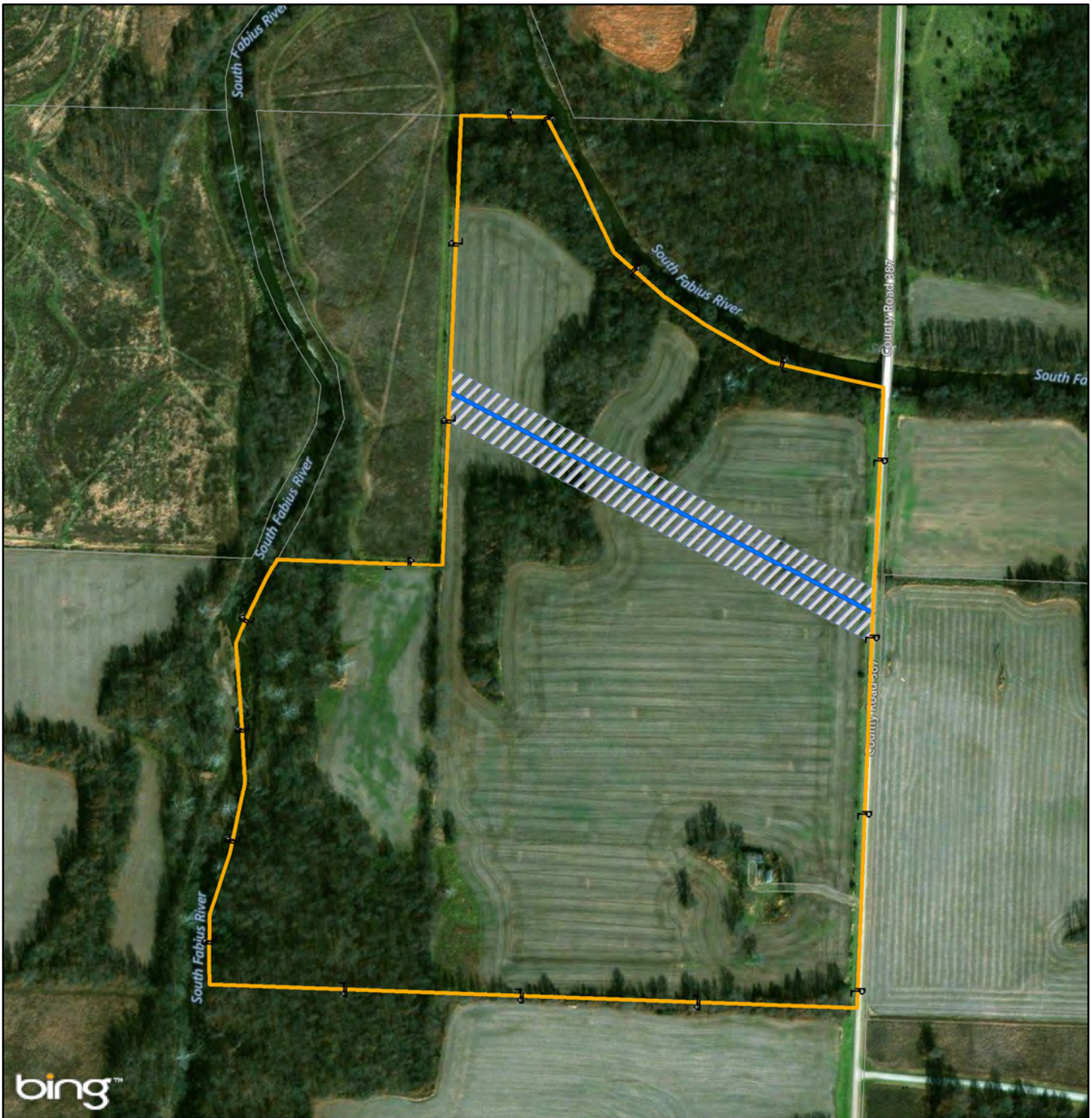
- Proposed Transmission Line
- Property Boundary
- Adjacent Property Boundaries
- Proposed Easement

Provided for general discussion purposes only. This is not a survey product. This should not be used for authoritative definition of legal boundary, or property title.

Tract No.: **MO-KN-629.000**

Jon Neal Simmons

Exhibit B-143







bing™



1 in = 400 ft



Legend

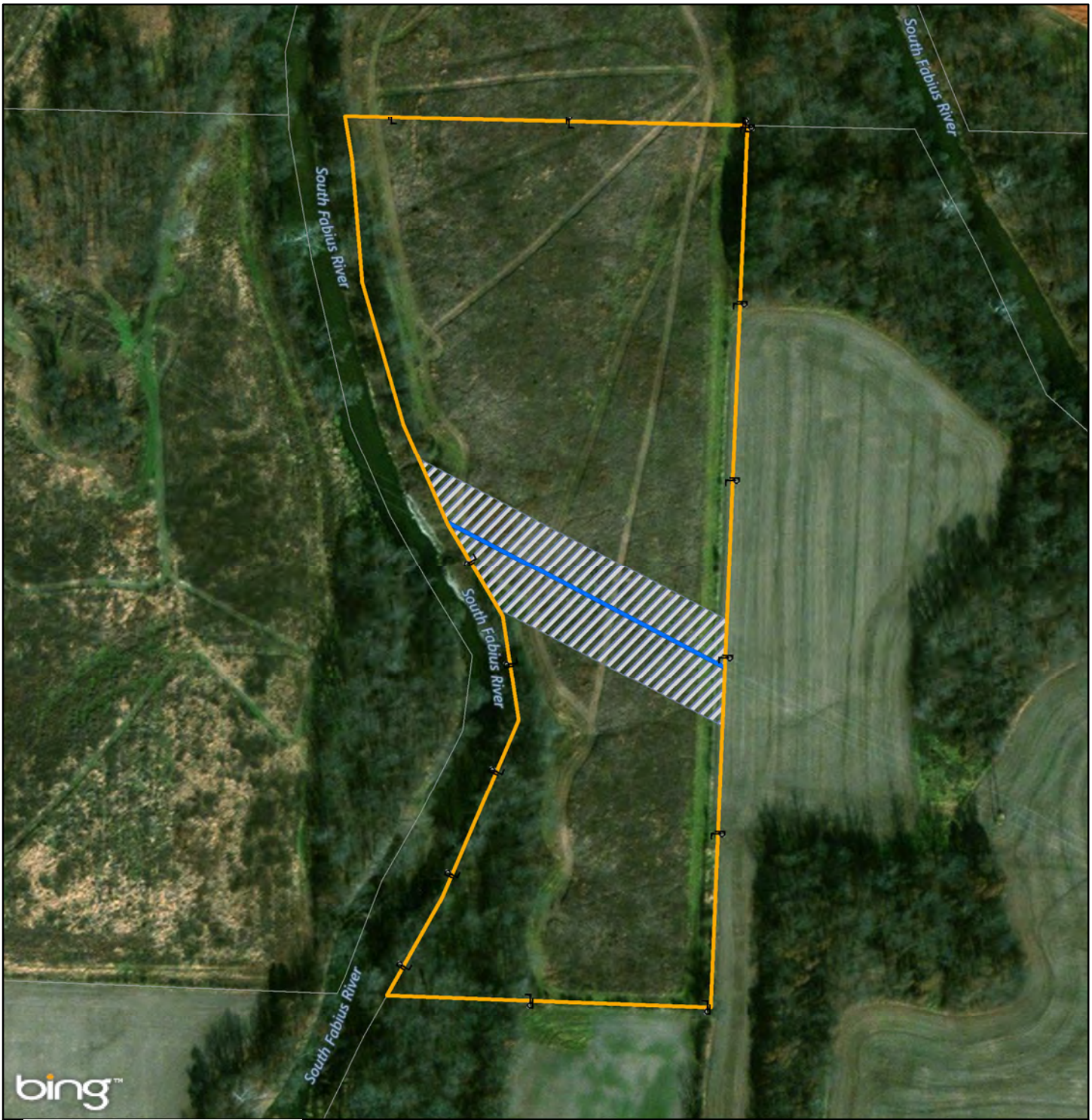
-  Proposed Transmission Line
-  Property Boundary
-  Adjacent Property Boundaries
-  Proposed Easement


Provided for general discussion purposes only. This is not a survey product. This should not be used for authoritative definition of legal boundary, or property title.

Tract No.: **MO-KN-630.000**


JJS Farms, LLC, a Missouri limited liability company





Exhibit B-144





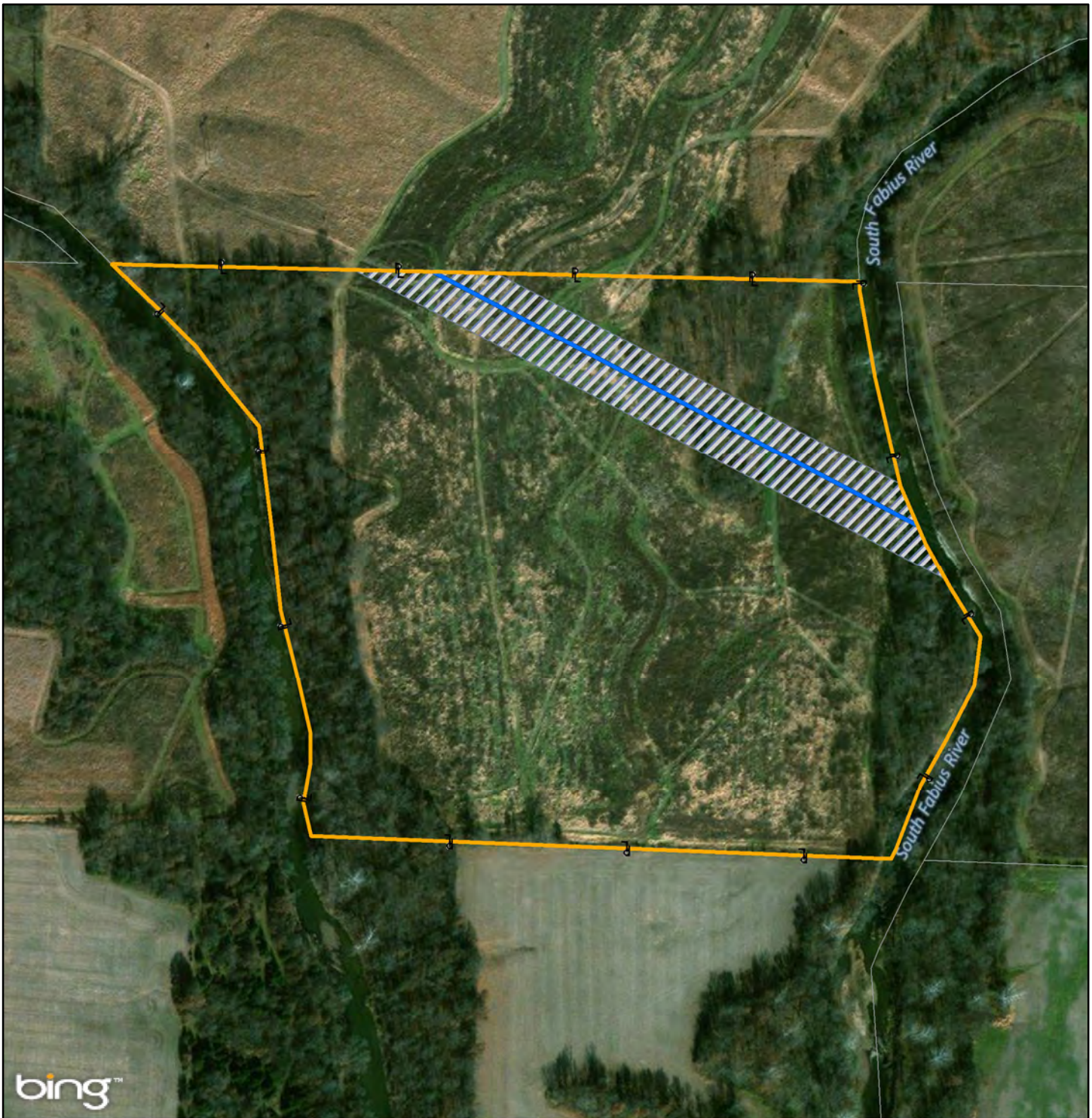
1 in = 200 ft









Legend	
	Proposed Transmission Line
	Property Boundary
	Adjacent Property Boundaries
	Proposed Easement

Provided for general discussion purposes only. This is not a survey product. This should not be used for authoritative definition of legal boundary, or property title.

Tract No.: **MO-KN-631.000**
Pamela Jo Franke
Exhibit B-145




 1 in = 300 ft 

Legend	
	Proposed Transmission Line
	Property Boundary
	Adjacent Property Boundaries
	Proposed Easement


Provided for general discussion purposes only.
This is not a survey product.
This should not be used for authoritative definition of legal boundary, or property title.

Tract No.: **MO-KN-632.000**
Pamela Jo Franke
Exhibit B-146

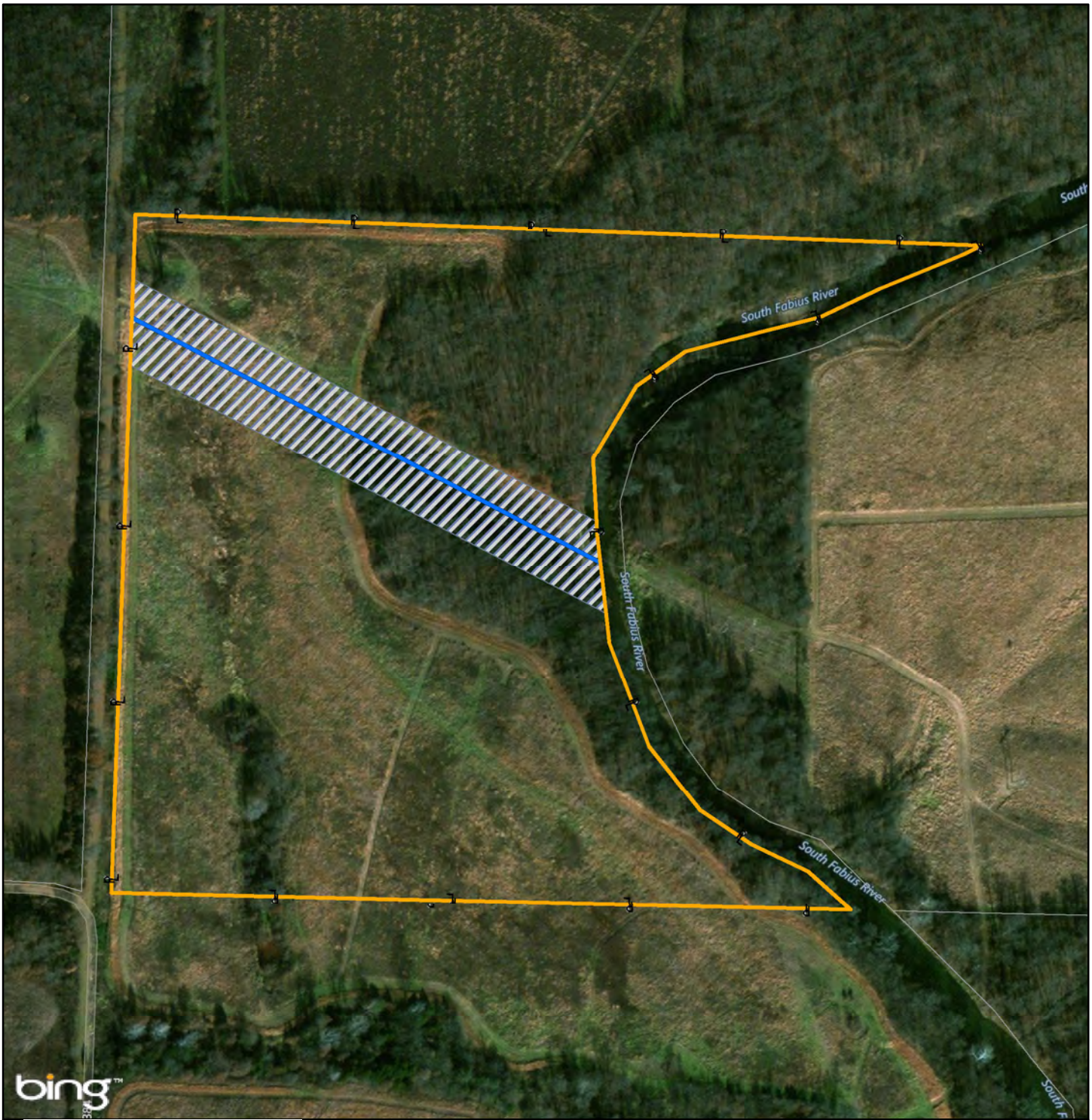




1 in = 700 ft



<p>Legend</p> <ul style="list-style-type: none"> Proposed Transmission Line Property Boundary Adjacent Property Boundaries Proposed Easement 	<p>Provided for general discussion purposes only. This is not a survey product. This should not be used for authoritative definition of legal boundary, or property title.</p>	<p>Tract No.: MO-KN-633.000</p> <p style="text-align: center;">Pamela Jo Franke</p> <p style="text-align: right;">Exhibit B-147</p>
---------------------------------------------------------------------------------------------------------------------------------------------------------------------------------------------------	----------------------------------------------------------------------------------------------------------------------------------------------------------------------------------------	----------------------------------------------------------------------------------------------------------------------------------------------------------







bing™



1 in = 300 ft



Legend

-  Proposed Transmission Line
-  Property Boundary
-  Adjacent Property Boundaries
-  Proposed Easement

Provided for general discussion purposes only.
 This is not a survey product.
 This should not be used for authoritative definition of legal boundary, or property title.

Tract No.: **MO-KN-634.000**

Michael R. Franke





Exhibit B-148



1 in = 400 ft



Legend

-  Proposed Transmission Line
-  Property Boundary
-  Adjacent Property Boundaries
-  Proposed Easement

Provided for general discussion purposes only.
This is not a survey product.
This should not be used for authoritative definition of legal boundary, or property title.

Tract No.: **MO-KN-635.000**

Bartholomew D. Towers





Exhibit B-149



1 in = 300 ft



Legend

-  Proposed Transmission Line
-  Property Boundary
-  Adjacent Property Boundaries
-  Proposed Easement

Provided for general discussion purposes only.
 This is not a survey product.
 This should not be used for authoritative definition of legal boundary, or property title.

Tract No.: **MO-KN-636.000**

The Wilda Kay Dooley Family Trust, an Inter Vivos Trust

Exhibit B-150