







1 in = 500 ft



**Legend**

-  Proposed Transmission Line
-  Property Boundary
-  Adjacent Property Boundaries
-  Proposed Easement

Provided for general discussion purposes only. This is not a survey product. This should not be used for authoritative definition of legal boundary, or property title.

Tract No.: **MO-KN-685.000**

**N. MO. Expedition LLC, a Missouri Limited Liability Company**





**Exhibit B-201**



1 in = 400 ft



**Legend**

-  Proposed Transmission Line
-  Property Boundary
-  Adjacent Property Boundaries
-  Proposed Easement

Provided for general discussion purposes only.  
This is not a survey product.  
This should not be used for authoritative definition of legal boundary, or property title.

Tract No.: **MO-KN-686.000**

**Hoff Investments, LLC, a Missouri Limited Liability Company**





**Exhibit B-202**



1 in = 900 ft



**Legend**

-  Proposed Transmission Line
-  Property Boundary
-  Adjacent Property Boundaries
-  Proposed Easement

Provided for general discussion purposes only.  
This is not a survey product.  
This should not be used for authoritative definition of legal boundary, or property title.

Tract No.: **MO-KN-687.000**

**Charles D. Howerton**

**Exhibit B-203**







bing™



1 in = 400 ft



**Legend**

-  Proposed Transmission Line
-  Property Boundary
-  Adjacent Property Boundaries
-  Proposed Easement

Provided for general discussion purposes only.  
 This is not a survey product.  
 This should not be used for authoritative definition of legal boundary, or property title.

Tract No.: **MO-KN-688.000**





**Qualified Spousal Trust Agreement of  
 Kenneth L. Campbell and Betty L.  
 Campbell dated May 14, 2015  
 Exhibit B-204**



1 in = 400 ft



**Legend**

-  Proposed Transmission Line
-  Property Boundary
-  Adjacent Property Boundaries
-  Proposed Easement

Provided for general discussion purposes only.  
 This is not a survey product.  
 This should not be used for authoritative definition of legal boundary, or property title.

Tract No.: **MO-KN-689.000**





**Qualified Spousal Trust Agreement of  
 Kenneth L. Campbell and Betty L.  
 Campbell dated May 14, 2015  
 Exhibit B-205**



1 in = 400 ft



**Legend**

-  Proposed Transmission Line
-  Property Boundary
-  Adjacent Property Boundaries
-  Proposed Easement

Provided for general discussion purposes only. This is not a survey product. This should not be used for authoritative definition of legal boundary, or property title.

Tract No.: **MO-KN-690.000**





**The Albert E. Dye Family Trust, an Inter Vivos Trust under date of agreement of January 5, 1998**  
**Exhibit B-206**



1 in = 400 ft



**Legend**

-  Proposed Transmission Line
-  Property Boundary
-  Adjacent Property Boundaries
-  Proposed Easement

Provided for general discussion purposes only. This is not a survey product. This should not be used for authoritative definition of legal boundary, or property title.

Tract No.: **MO-KN-691.000**

**Fabius River Farm, a Missouri General Partnership**





**Exhibit B-207**



1 in = 400 ft



**Legend**

-  Proposed Transmission Line
-  Property Boundary
-  Adjacent Property Boundaries
-  Proposed Easement

Provided for general discussion purposes only. This is not a survey product. This should not be used for authoritative definition of legal boundary, or property title.

Tract No.: **MO-KN-692.000**

**Jean Pratt Revocable Living Trust U/A  
July 9, 2009**

**Exhibit B-208**









1 in = 400 ft



**Legend**

-  Proposed Transmission Line
-  Property Boundary
-  Adjacent Property Boundaries
-  Proposed Easement

Provided for general discussion purposes only. This is not a survey product. This should not be used for authoritative definition of legal boundary, or property title.

Tract No.: **MO-KN-693.000**

**Fabius River Farm, a Missouri General Partnership**





**Exhibit B-209**



1 in = 300 ft



**Legend**

-  Proposed Transmission Line
-  Property Boundary
-  Adjacent Property Boundaries
-  Proposed Easement

Provided for general discussion purposes only.  
This is not a survey product.  
This should not be used for authoritative definition of legal boundary, or property title.

Tract No.: **MO-KN-694.000**

**Darin W. Yoakum**

**Exhibit B-210**







bing™



1 in = 300 ft



**Legend**

-  Proposed Transmission Line
-  Property Boundary
-  Adjacent Property Boundaries
-  Proposed Easement

Provided for general discussion purposes only. This is not a survey product. This should not be used for authoritative definition of legal boundary, or property title.

Tract No.: **MO-KN-695.000**

**George H. Sparks**

**Exhibit B-211**







bing™



1 in = 300 ft



**Legend**

-  Proposed Transmission Line
-  Property Boundary
-  Adjacent Property Boundaries
-  Proposed Easement

Provided for general discussion purposes only. This is not a survey product. This should not be used for authoritative definition of legal boundary, or property title.

Tract No.: **MO-KN-696.000**

**Darin W. Yoakum**

**Exhibit B-212**







bing™



1 in = 200 ft



**Legend**

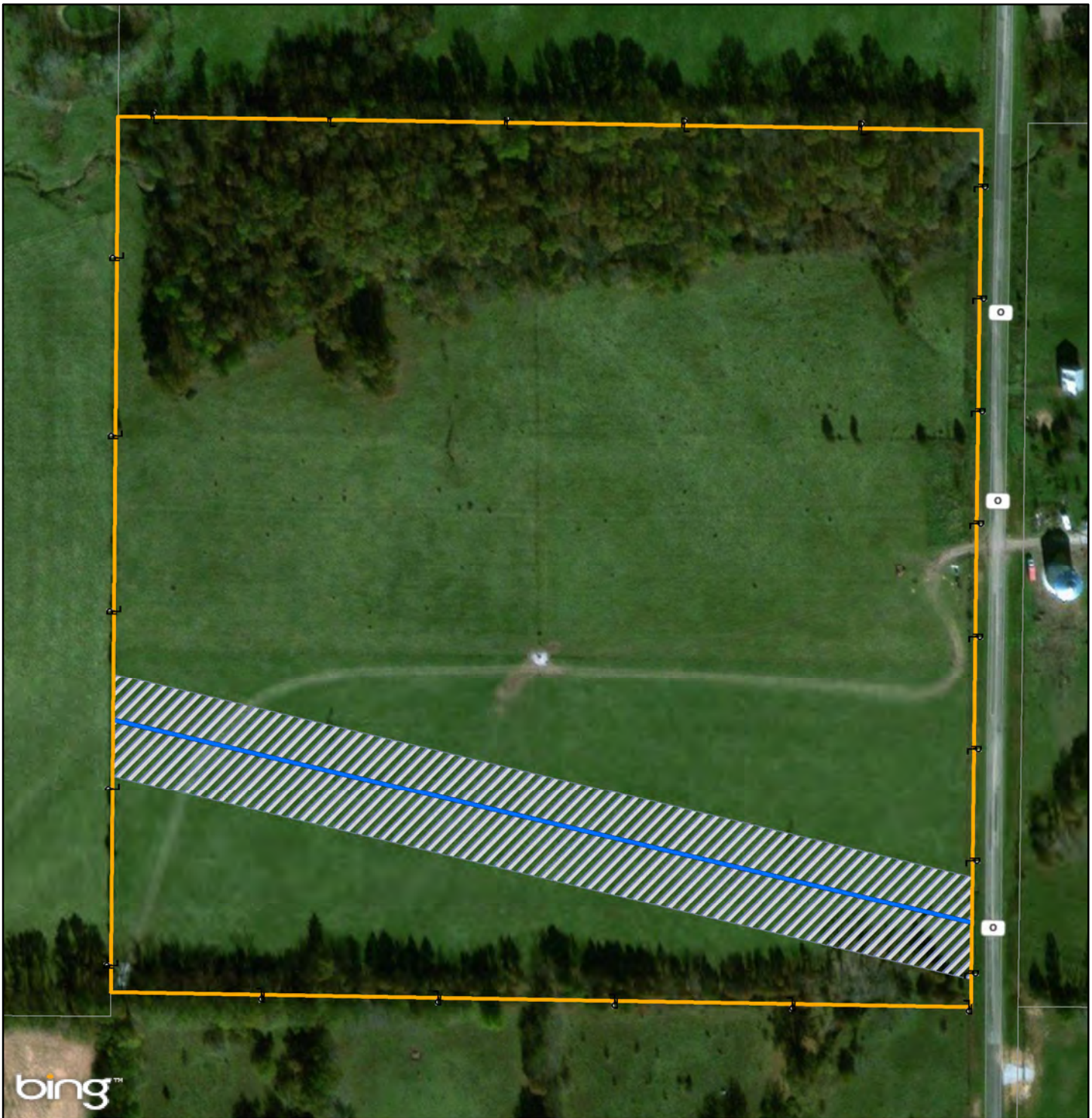
-  Proposed Transmission Line
-  Property Boundary
-  Adjacent Property Boundaries
-  Proposed Easement



Provided for general discussion purposes only. This is not a survey product. This should not be used for authoritative definition of legal boundary, or property title.





Tract No.: **MO-KN-697.000**

**Darin W. Yoakum**

**Exhibit B-213**




1 in = 200 ft


Legend	
	Proposed Transmission Line
	Property Boundary
	Adjacent Property Boundaries
	Proposed Easement

Provided for general discussion purposes only.  
 This is not a survey product.  
 This should not be used for authoritative definition of legal boundary, or property title.





Tract No.: **MO-KN-698.000**  
**Cherie A. Yoakum**  
**Exhibit B-214**



1 in = 400 ft



**Legend**

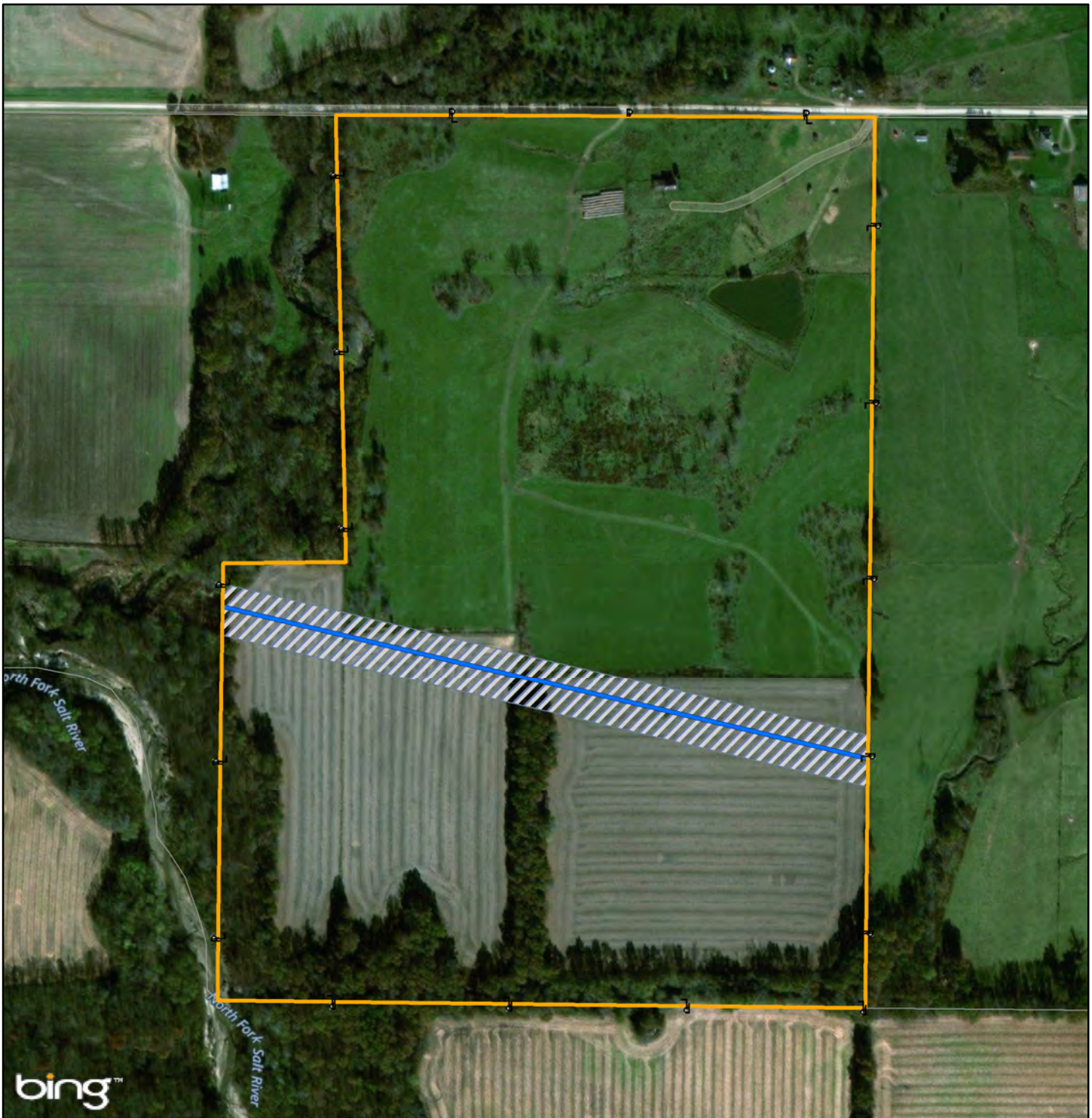
-  Proposed Transmission Line
-  Property Boundary
-  Adjacent Property Boundaries
-  Proposed Easement

Provided for general discussion purposes only.  
 This is not a survey product.  
 This should not be used for authoritative definition of legal boundary, or property title.

Tract No.: **MO-KN-699.000**

**Richard D. Gonnerman**

**Exhibit B-215**



1 in = 400 ft



<p><b>Legend</b></p> <ul style="list-style-type: none"><li> Proposed Transmission Line</li><li> Property Boundary</li><li> Adjacent Property Boundaries</li><li> Proposed Easement</li></ul>	<p>Provided for general discussion purposes only. This is not a survey product. This should not be used for authoritative definition of legal boundary, or property title.</p>	<p>Tract No.: <b>MO-KN-700.000</b></p> <p><b>Thomas P. Crump</b></p> <p><b>Exhibit B-216</b></p>
--	--	--









bing™



1 in = 400 ft



**Legend**

-  Proposed Transmission Line
-  Property Boundary
-  Adjacent Property Boundaries
-  Proposed Easement

Provided for general discussion purposes only.  
 This is not a survey product.  
 This should not be used for authoritative definition of legal boundary, or property title.

Tract No.: **MO-KN-701.000**

**William Henry Gonnerman**





**Exhibit B-217**



1 in = 900 ft



**Legend**

-  Proposed Transmission Line
-  Property Boundary
-  Adjacent Property Boundaries
-  Proposed Easement

Provided for general discussion purposes only.  
 This is not a survey product.  
 This should not be used for authoritative definition of legal boundary, or property title.

Tract No.: **MO-AD-600.000**

**Kenneth Voss**





**Exhibit B-218**



1 in = 200 ft



**Legend**

-  Proposed Transmission Line
-  Property Boundary
-  Adjacent Property Boundaries
-  Proposed Easement

Provided for general discussion purposes only.  
This is not a survey product.  
This should not be used for authoritative definition of legal boundary, or property title.

Tract No.: **MO-AD-601.000**

**J & J Kelley Farm, Inc., a Missouri corporation**

**Exhibit B-219**







bing™



1 in = 400 ft



**Legend**

-  Proposed Transmission Line
-  Property Boundary
-  Adjacent Property Boundaries
-  Proposed Easement



Provided for general discussion purposes only.  
 This is not a survey product.  
 This should not be used for authoritative definition of legal boundary, or property title.





Tract No.: **MO-AD-602.000**

**Mary Maye Bennett**

**Exhibit B-220**

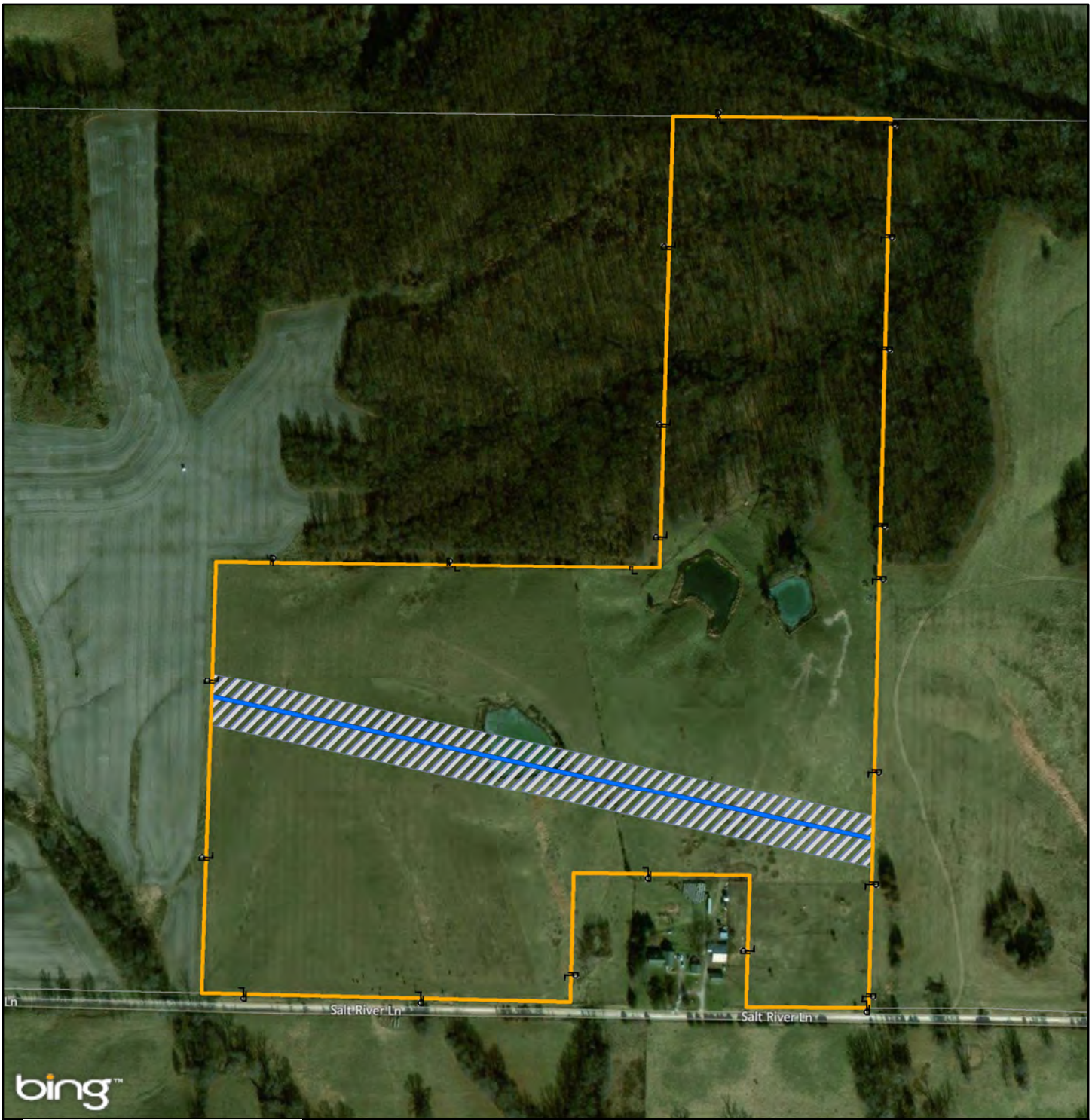




 1 in = 400 ft 





Legend	
	Proposed Transmission Line
	Property Boundary
	Adjacent Property Boundaries
	Proposed Easement

Provided for general discussion purposes only. This is not a survey product. This should not be used for authoritative definition of legal boundary, or property title.

Tract No.: **MO-AD-603.000**  
**J & J Kelley Farm, Inc., a Missouri corporation**  
**Exhibit B-221**

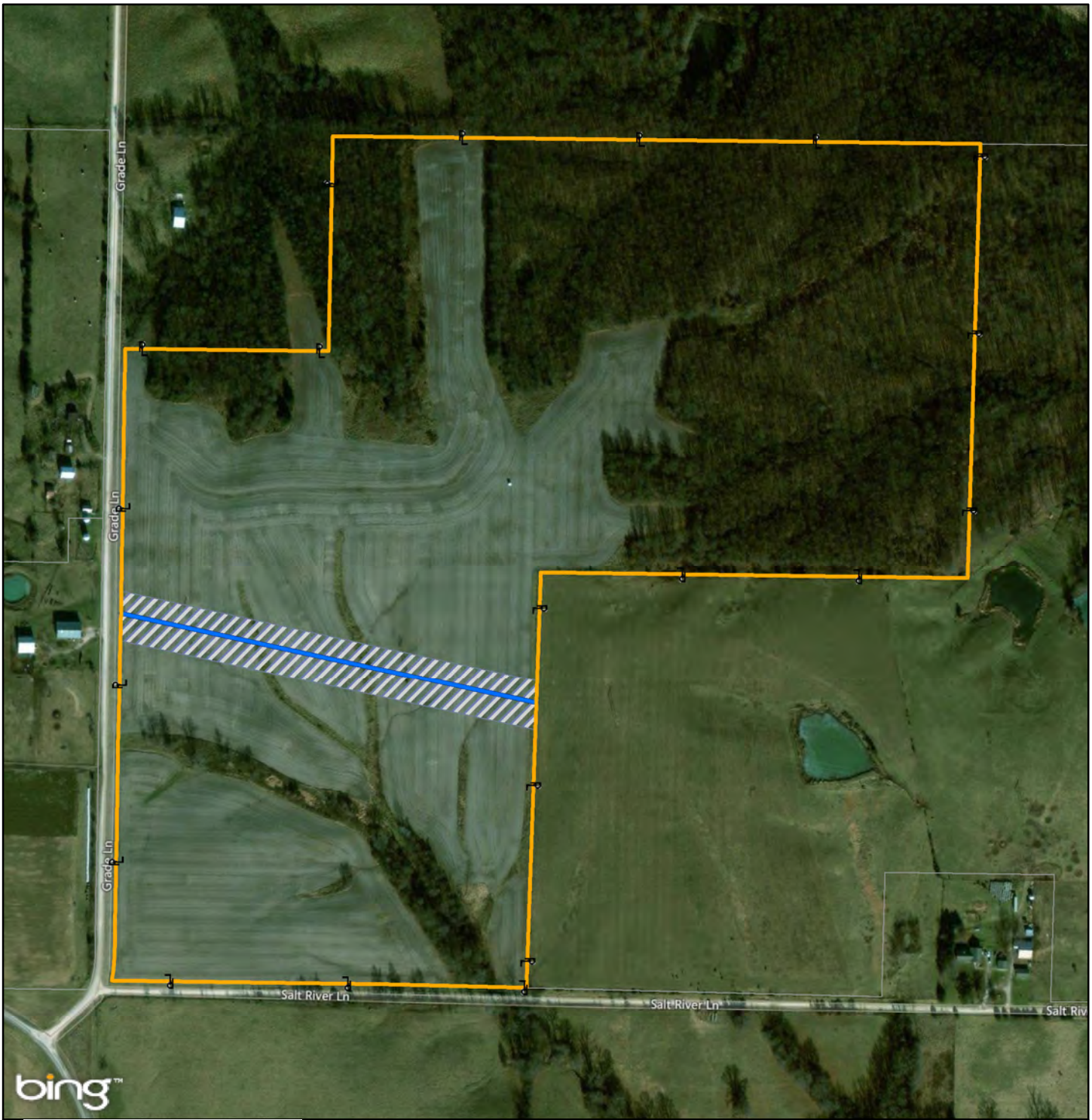




 1 in = 400 ft 





Legend	
	Proposed Transmission Line
	Property Boundary
	Adjacent Property Boundaries
	Proposed Easement

Provided for general discussion purposes only. This is not a survey product. This should not be used for authoritative definition of legal boundary, or property title.

Tract No.: **MO-AD-604.000**  
**Ervin J. Miller**  
 Exhibit B-222



 1 in = 400 ft 

Legend	
	Proposed Transmission Line
	Property Boundary
	Adjacent Property Boundaries
	Proposed Easement

Provided for general discussion purposes only. This is not a survey product. This should not be used for authoritative definition of legal boundary, or property title.

Tract No.: **MO-AD-605.000**  
**Ervin J. Miller**  
**Exhibit B-223**







bing™



1 in = 400 ft



**Legend**

-  Proposed Transmission Line
-  Property Boundary
-  Adjacent Property Boundaries
-  Proposed Easement

Provided for general discussion purposes only.  
 This is not a survey product.  
 This should not be used for authoritative definition of legal boundary, or property title.

Tract No.: **MO-AD-606.000**

**Bradley A. Smith**

**Exhibit B-224**









bing™



1 in = 200 ft



**Legend**

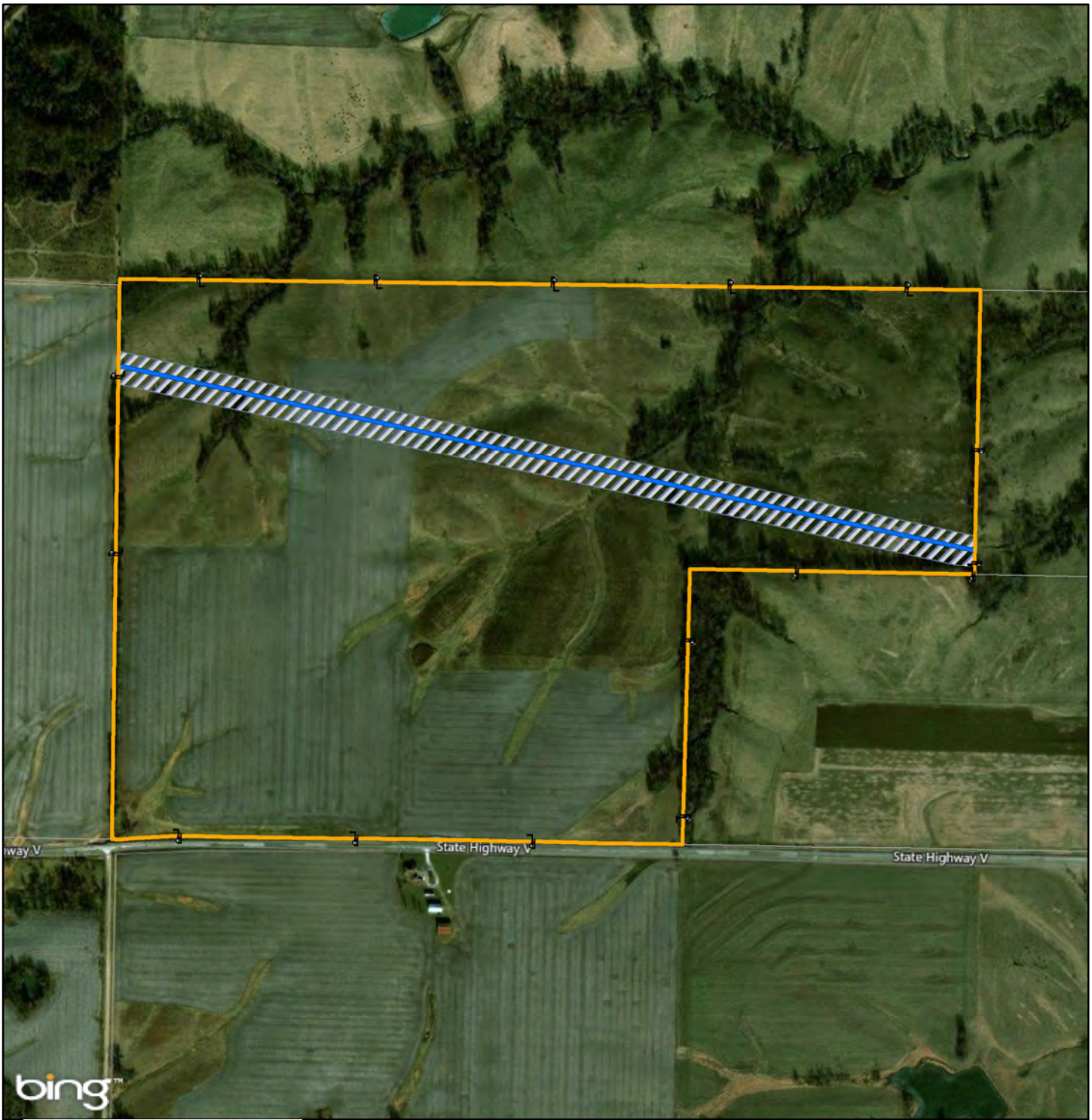
-  Proposed Transmission Line
-  Property Boundary
-  Adjacent Property Boundaries
-  Proposed Easement

Provided for general discussion purposes only.  
 This is not a survey product.  
 This should not be used for authoritative definition of legal boundary, or property title.

Tract No.: **MO-AD-607.000**

**Ervin J. Miller**





**Exhibit B-225**



1 in = 700 ft



**Legend**

-  Proposed Transmission Line
-  Property Boundary
-  Adjacent Property Boundaries
-  Proposed Easement


Provided for general discussion purposes only. This is not a survey product. This should not be used for authoritative definition of legal boundary, or property title.

Tract No.: **MO-AD-608.000**


**Reynolds Living Trust dated January 27, 2012**

**Exhibit B-226**





1 in = 500 ft







<p><b>Legend</b></p> <ul style="list-style-type: none"> <li> Proposed Transmission Line</li> <li> Property Boundary</li> <li> Adjacent Property Boundaries</li> <li> Proposed Easement</li> </ul>	<p>Provided for general discussion purposes only. This is not a survey product. This should not be used for authoritative definition of legal boundary, or property title.</p>	<p>Tract No.: <b>MO-AD-609.000</b></p> <p><b>James M. Stribling</b></p> <p style="text-align: right; font-size: 1.2em;"><b>Exhibit B-227</b></p>
---	--	--



1 in = 300 ft



**Legend**

-  Proposed Transmission Line
-  Property Boundary
-  Adjacent Property Boundaries
-  Proposed Easement

Provided for general discussion purposes only.  
 This is not a survey product.  
 This should not be used for authoritative definition of legal boundary, or property title.

Tract No.: **MO-AD-610.000**

**Lydia J. Miller**





**Exhibit B-228**



1 in = 400 ft



**Legend**

-  Proposed Transmission Line
-  Property Boundary
-  Adjacent Property Boundaries
-  Proposed Easement

Provided for general discussion purposes only.  
 This is not a survey product.  
 This should not be used for authoritative definition of legal boundary, or property title.

Tract No.: **MO-AD-611.000**

**Jack R. Thomas**





**Exhibit B-229**



1 in = 200 ft



**Legend**

-  Proposed Transmission Line
-  Property Boundary
-  Adjacent Property Boundaries
-  Proposed Easement


Provided for general discussion purposes only.  
 This is not a survey product.  
 This should not be used for authoritative definition of legal boundary, or property title.

Tract No.: **MO-AD-612.000**


**Ervin J. Miller**

**Exhibit B-230**





1 in = 400 ft



<p><b>Legend</b></p> <ul style="list-style-type: none"> <li> Proposed Transmission Line</li> <li> Property Boundary</li> <li> Adjacent Property Boundaries</li> <li> Proposed Easement</li> </ul>	<p>Provided for general discussion purposes only. This is not a survey product. This should not be used for authoritative definition of legal boundary, or property title.</p>	<p>Tract No.: <b>MO-AD-613.000</b></p> <p style="text-align: center;"><b>Dr. Ed Bruns</b></p> <p style="text-align: right; font-size: 1.2em;"><b>Exhibit B-231</b></p>
---	--	--







bing™



1 in = 400 ft



**Legend**

-  Proposed Transmission Line
-  Property Boundary
-  Adjacent Property Boundaries
-  Proposed Easement

Provided for general discussion purposes only.  
This is not a survey product.  
This should not be used for authoritative definition of legal boundary, or property title.

Tract No.: **MO-AD-614.000**

**Watson Family Revocable Trust dated August 19, 2015**

**Exhibit B-232**









1 in = 400 ft



**Legend**

-  Proposed Transmission Line
-  Property Boundary
-  Adjacent Property Boundaries
-  Proposed Easement

Provided for general discussion purposes only. This is not a survey product. This should not be used for authoritative definition of legal boundary, or property title.

Tract No.: **MO-AD-615.000**

**Kenneth P. and Kay F. Barnes Trust  
U/T/A dated June 1, 1999**

**Exhibit B-233**







bing™



1 in = 400 ft



**Legend**

-  Proposed Transmission Line
-  Property Boundary
-  Adjacent Property Boundaries
-  Proposed Easement

Provided for general discussion purposes only.  
 This is not a survey product.  
 This should not be used for authoritative definition of legal boundary, or property title.

Tract No.: **MO-AD-616.000**

**Lela K. Gerhold**

**Exhibit B-234**

State Highway F

Hemlock Ln

Hemlock Ln





bing™



1 in = 50 ft



Legend

-  Proposed Transmission Line
-  Property Boundary
-  Adjacent Property Boundaries
-  Proposed Easement

Provided for general discussion purposes only. This is not a survey product. This should not be used for authoritative definition of legal boundary, or property title.

Tract No.: **MO-AD-617.000**

**Prairie Bird Church & Cemetery**

**Exhibit B-235**







bing™



1 in = 200 ft



**Legend**

-  Proposed Transmission Line
-  Property Boundary
-  Adjacent Property Boundaries
-  Proposed Easement


Provided for general discussion purposes only.  
 This is not a survey product.  
 This should not be used for authoritative definition of legal boundary, or property title.

Tract No.: **MO-AD-618.000**


**G. Laverne Gerhold**

**Exhibit B-236**





1 in = 400 ft







<p><b>Legend</b></p> <ul style="list-style-type: none"> <li> Proposed Transmission Line</li> <li> Property Boundary</li> <li> Adjacent Property Boundaries</li> <li> Proposed Easement</li> </ul>	<p>Provided for general discussion purposes only. This is not a survey product. This should not be used for authoritative definition of legal boundary, or property title.</p>	<p>Tract No.: <b>MO-AD-619.000</b></p> <p style="text-align: center;"><b>Laura Gingerich</b></p> <p style="text-align: right;"><b>Exhibit B-237</b></p>
---	--	---



1 in = 200 ft



**Legend**

-  Proposed Transmission Line
-  Property Boundary
-  Adjacent Property Boundaries
-  Proposed Easement

Provided for general discussion purposes only. This is not a survey product. This should not be used for authoritative definition of legal boundary, or property title.

Tract No.: **MO-AD-620.000**

**Garlock Family Trust dated March 29, 2006**

**Exhibit B-238**







bing™



1 in = 300 ft



**Legend**

-  Proposed Transmission Line
-  Property Boundary
-  Adjacent Property Boundaries
-  Proposed Easement

Provided for general discussion purposes only.  
 This is not a survey product.  
 This should not be used for authoritative definition of legal boundary, or property title.

Tract No.: **MO-AD-621.000**

**David Cook**

**Exhibit B-239**







bing™



1 in = 400 ft



**Legend**

-  Proposed Transmission Line
-  Property Boundary
-  Adjacent Property Boundaries
-  Proposed Easement

Provided for general discussion purposes only.  
 This is not a survey product.  
 This should not be used for authoritative definition of legal boundary, or property title.

Tract No.: **MO-AD-622.000**

**Donald D. Wheeler**

**Exhibit B-240**









bing™



1 in = 400 ft



**Legend**

-  Proposed Transmission Line
-  Property Boundary
-  Adjacent Property Boundaries
-  Proposed Easement

Provided for general discussion purposes only.  
 This is not a survey product.  
 This should not be used for authoritative definition of legal boundary, or property title.

Tract No.: **MO-AD-623.000**

**Eric Joseph Wheeler**





**Exhibit B-241**



1 in = 200 ft



**Legend**

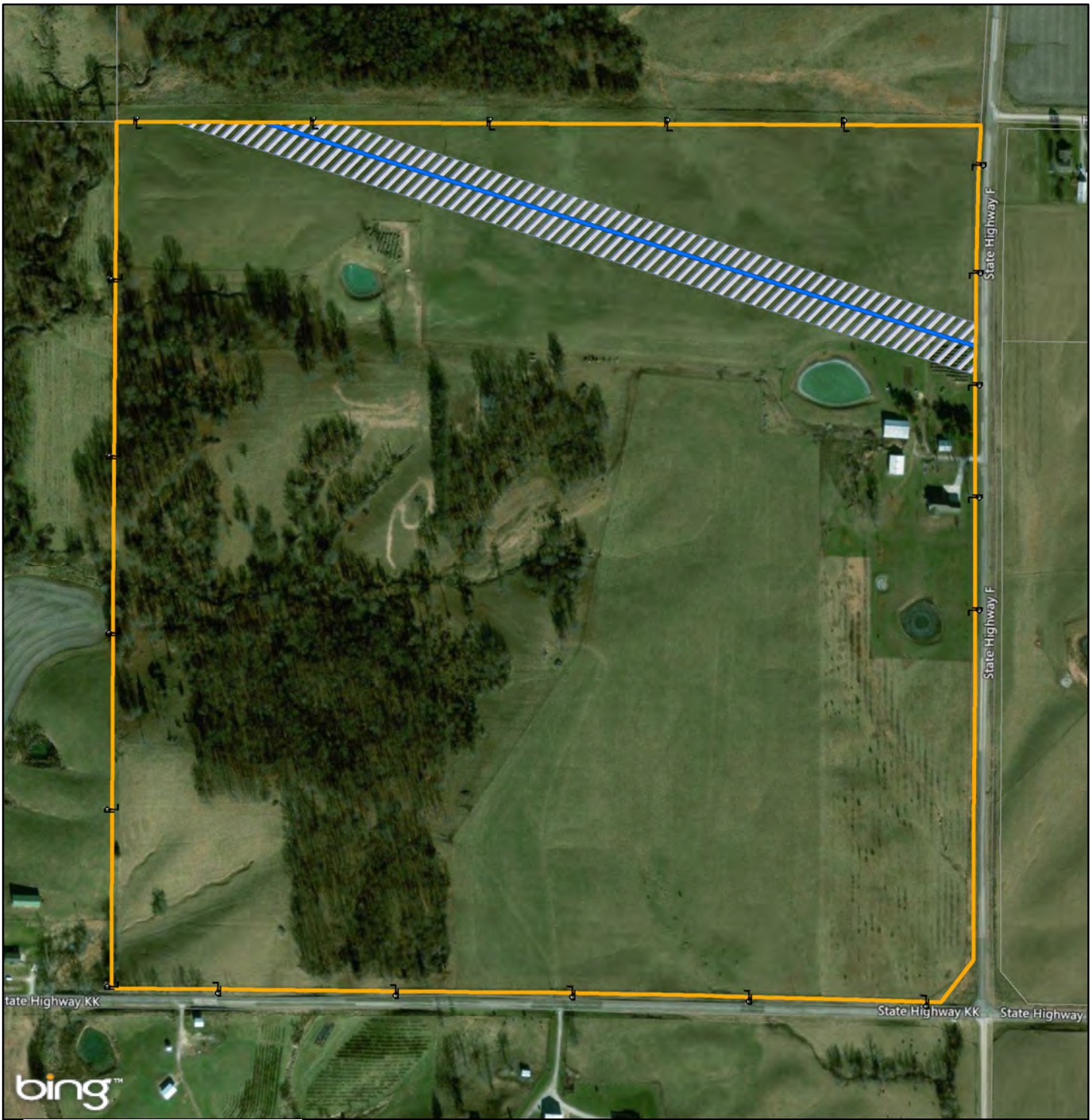
-  Proposed Transmission Line
-  Property Boundary
-  Adjacent Property Boundaries
-  Proposed Easement

Provided for general discussion purposes only.  
 This is not a survey product.  
 This should not be used for authoritative definition of legal boundary, or property title.

Tract No.: **MO-AD-624.000**

**Donald T. Wheeler**





**Exhibit B-242**



1 in = 400 ft



**Legend**

-  Proposed Transmission Line
-  Property Boundary
-  Adjacent Property Boundaries
-  Proposed Easement

Provided for general discussion purposes only. This is not a survey product. This should not be used for authoritative definition of legal boundary, or property title.

Tract No.: **MO-AD-625.000**

**Bradley G. Selby**





**Exhibit B-243**



1 in = 400 ft



**Legend**

-  Proposed Transmission Line
-  Property Boundary
-  Adjacent Property Boundaries
-  Proposed Easement

Provided for general discussion purposes only.  
 This is not a survey product.  
 This should not be used for authoritative definition of legal boundary, or property title.

Tract No.: **MO-AD-626.000**

**Joe Steven Decker**

**Exhibit B-244**







bing™



1 in = 400 ft



**Legend**

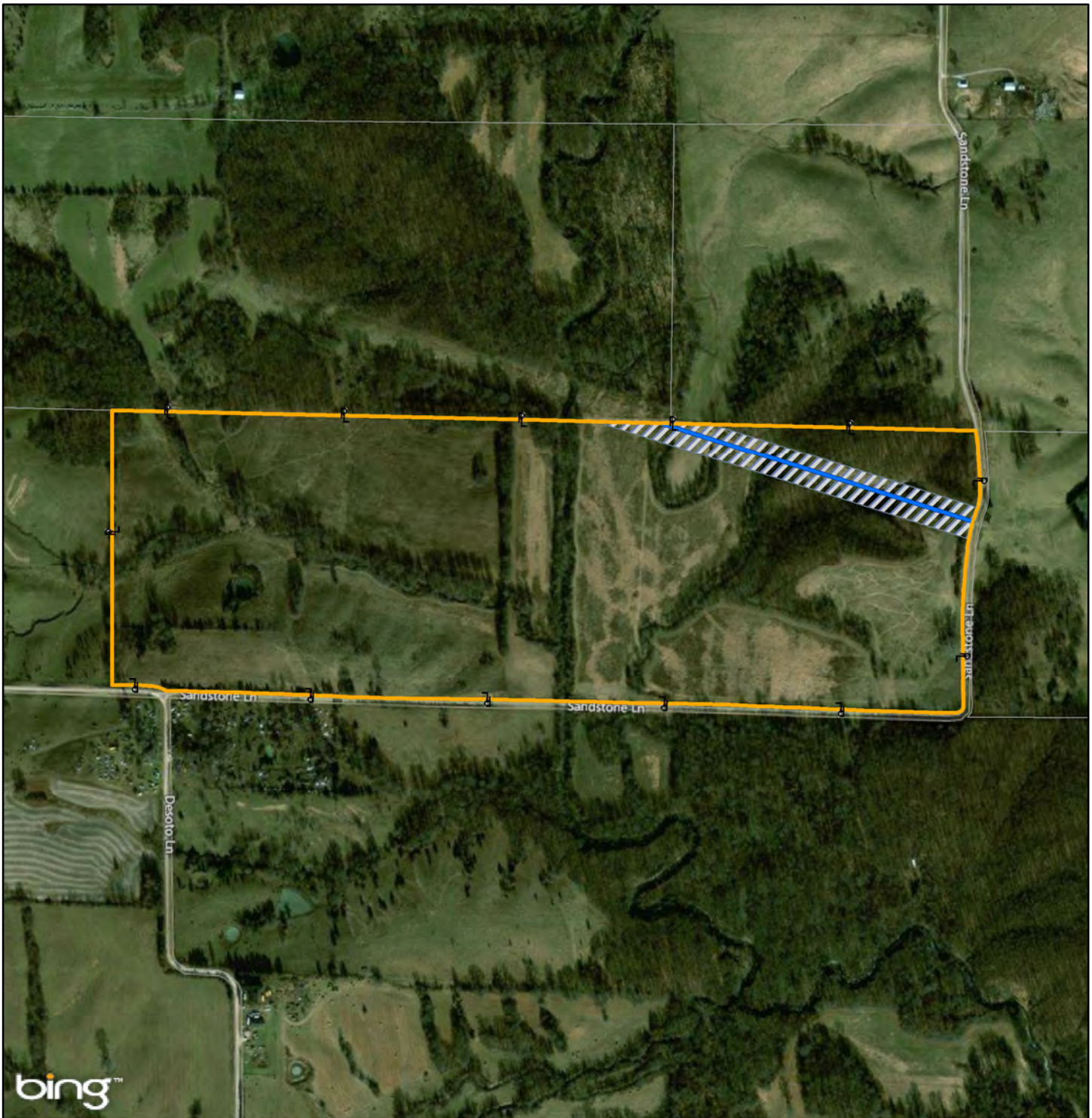
-  Proposed Transmission Line
-  Property Boundary
-  Adjacent Property Boundaries
-  Proposed Easement

Provided for general discussion purposes only.  
 This is not a survey product.  
 This should not be used for authoritative definition of legal boundary, or property title.

Tract No.: **MO-AD-627.000**

**William Donald Bennett**

**Exhibit B-245**







bing™



1 in = 700 ft



**Legend**

-  Proposed Transmission Line
-  Property Boundary
-  Adjacent Property Boundaries
-  Proposed Easement



Provided for general discussion purposes only.  
 This is not a survey product.  
 This should not be used for authoritative definition of legal boundary, or property title.





Tract No.: **MO-AD-628.000**

**David Ray Bennett**

**Exhibit B-246**



 1 in = 200 ft 

Legend	
	Proposed Transmission Line
	Property Boundary
	Adjacent Property Boundaries
	Proposed Easement

Provided for general discussion purposes only.  
This is not a survey product.  
This should not be used for authoritative definition of legal boundary, or property title.

Tract No.: **MO-AD-629.000**  
**William Donald Bennett**  
**Exhibit B-247**







bing™



1 in = 600 ft



**Legend**

-  Proposed Transmission Line
-  Property Boundary
-  Adjacent Property Boundaries
-  Proposed Easement

Provided for general discussion purposes only.  
 This is not a survey product.  
 This should not be used for authoritative definition of legal boundary, or property title.

Tract No.: **MO-AD-630.000**

**Cecil P. Moore**

**Exhibit B-248**









bing™



1 in = 400 ft



**Legend**


-  Proposed Transmission Line
-  Property Boundary
-  Adjacent Property Boundaries
-  Proposed Easement


Provided for general discussion purposes only. This is not a survey product. This should not be used for authoritative definition of legal boundary, or property title.





Tract No.: **MO-AD-631.000**

**Paul R. Britton Trust dated December 19, 1996 and amended December 26, 2006 and March 13, 2007**  
**Exhibit B-249**




1 in = 200 ft



Legend	
	Proposed Transmission Line
	Property Boundary
	Adjacent Property Boundaries
	Proposed Easement

Provided for general discussion purposes only.  
 This is not a survey product.  
 This should not be used for authoritative definition of legal boundary, or property title.

Tract No.: **MO-AD-632.000**  
**Veritas Resources LLC**  
**Exhibit B-250**