





 1 in = 50 ft 


Legend	
	Proposed Transmission Line
	Property Boundary
	Adjacent Property Boundaries
	Proposed Easement





Provided for general discussion purposes only.
 This is not a survey product.
 This should not be used for authoritative definition of legal boundary, or property title.

Tract No.: **MO-AD-723.000**
The Tub Connection, LLC
 Exhibit B-301

1 in = 70 ft



Legend	
	Proposed Transmission Line
	Property Boundary
	Adjacent Property Boundaries
	Proposed Easement

Provided for general discussion purposes only.
This is not a survey product.
This should not be used for authoritative definition of legal boundary, or property title.

Tract No.: **MO-AD-724.000**

Richard Rash





Exhibit B-302



1 in = 400 ft



Legend

-  Proposed Transmission Line
-  Property Boundary
-  Adjacent Property Boundaries
-  Proposed Easement

Provided for general discussion purposes only. This is not a survey product. This should not be used for authoritative definition of legal boundary, or property title.

Tract No.: **MO-AD-725.000**

**James and Lanna Novinger Trust
dated March 30, 2015**

Exhibit B-303







bing™ Concord Rd



1 in = 400 ft



Legend

-  Proposed Transmission Line
-  Property Boundary
-  Adjacent Property Boundaries
-  Proposed Easement

Provided for general discussion purposes only. This is not a survey product. This should not be used for authoritative definition of legal boundary, or property title.

Tract No.: **MO-AD-726.100**

**Gail and Mary Novinger Trust dated
March 2, 2011**

Exhibit B-304







bing™



1 in = 400 ft



Legend

-  Proposed Transmission Line
-  Property Boundary
-  Adjacent Property Boundaries
-  Proposed Easement

Provided for general discussion purposes only.
 This is not a survey product.
 This should not be used for authoritative definition of legal boundary, or property title.

Tract No.: **MO-AD-726.000**





**Gail H. Novinger Heritage Trust dated
 February 10, 2014**

Exhibit B-305




1 in = 200 ft





Legend	
	Proposed Transmission Line
	Property Boundary
	Adjacent Property Boundaries
	Proposed Easement





Provided for general discussion purposes only.
 This is not a survey product.
 This should not be used for authoritative definition of legal boundary, or property title.

Tract No.: **MO-AD-727.000**
Nancy Lea Peterson Revocable Trust
u/t/a dated September 6, 2000
Exhibit B-306




1 in = 200 ft









Legend	
	Proposed Transmission Line
	Property Boundary
	Adjacent Property Boundaries
	Proposed Easement

Provided for general discussion purposes only.
 This is not a survey product.
 This should not be used for authoritative definition of legal boundary, or property title.

Tract No.: **MO-AD-728.000**
Nancy Lea Peterson Revocable Trust
u/t/a dated September 6, 2000
Exhibit B-307



 1 in = 200 ft 

Legend	
	Proposed Transmission Line
	Property Boundary
	Adjacent Property Boundaries
	Proposed Easement

Provided for general discussion purposes only. This is not a survey product. This should not be used for authoritative definition of legal boundary, or property title.

Tract No.: **MO-AD-729.000**
Gail and Mary Novinger Trust dated March 2, 2011
Exhibit B-308







bing™



1 in = 400 ft



Legend

-  Proposed Transmission Line
-  Property Boundary
-  Adjacent Property Boundaries
-  Proposed Easement

Provided for general discussion purposes only.
 This is not a survey product.
 This should not be used for authoritative definition of legal boundary, or property title.

Tract No.: **MO-AD-730.000**

Mildred P. Rehm





Exhibit B-309



1 in = 400 ft



Legend

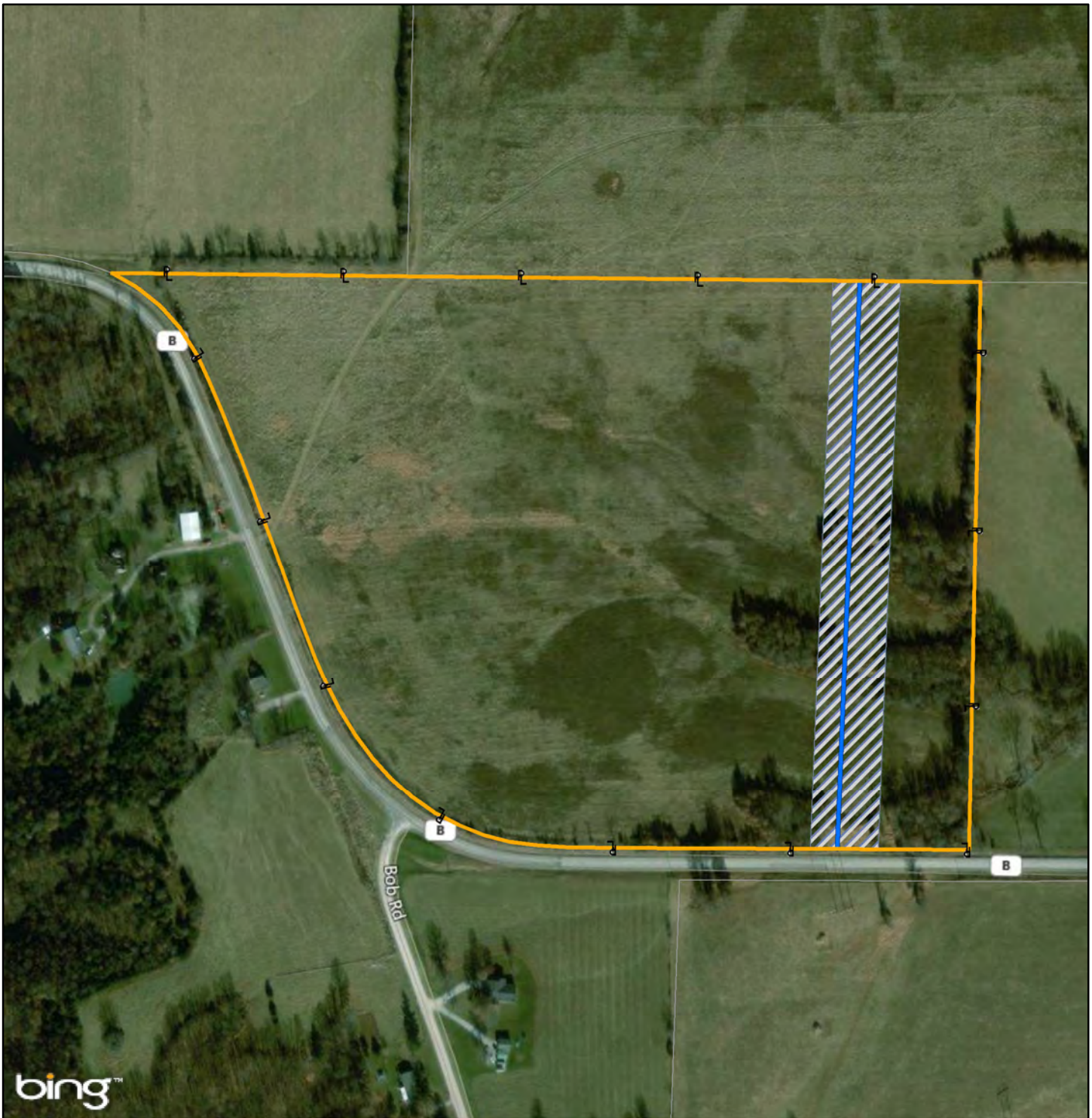
-  Proposed Transmission Line
-  Property Boundary
-  Adjacent Property Boundaries
-  Proposed Easement

Provided for general discussion purposes only. This is not a survey product. This should not be used for authoritative definition of legal boundary, or property title.

Tract No.: **MO-AD-731.000**

Gail and Mary Novinger Trust dated March 2, 2011

Exhibit B-310







bing™



1 in = 300 ft



Legend

-  Proposed Transmission Line
-  Property Boundary
-  Adjacent Property Boundaries
-  Proposed Easement

Provided for general discussion purposes only.
 This is not a survey product.
 This should not be used for authoritative definition of legal boundary, or property title.

Tract No.: **MO-AD-732.000**

Annabel Crow





Exhibit B-311



1 in = 400 ft



Legend

-  Proposed Transmission Line
-  Property Boundary
-  Adjacent Property Boundaries
-  Proposed Easement

Provided for general discussion purposes only.
This is not a survey product.
This should not be used for authoritative definition of legal boundary, or property title.

Tract No.: **MO-AD-733.000**

Annabel Crow

Exhibit B-312



1 in = 500 ft



Legend	
	Proposed Transmission Line
	Property Boundary
	Adjacent Property Boundaries
	Proposed Easement

Provided for general discussion purposes only. This is not a survey product. This should not be used for authoritative definition of legal boundary, or property title.





Tract No.: **MO-AD-734.000**
Fletcher C. Riley
Exhibit B-313



1 in = 300 ft



Legend

-  Proposed Transmission Line
-  Property Boundary
-  Adjacent Property Boundaries
-  Proposed Easement



Provided for general discussion purposes only.
 This is not a survey product.
 This should not be used for authoritative definition of legal boundary, or property title.





Tract No.: **MO-AD-735.000**

Gerald B. Crow

Exhibit B-314




 1 in = 200 ft 


Legend	
	Proposed Transmission Line
	Property Boundary
	Adjacent Property Boundaries
	Proposed Easement





Provided for general discussion purposes only. This is not a survey product. This should not be used for authoritative definition of legal boundary, or property title.

Tract No.: **MO-AD-736.000**
Afton M. Miller
Exhibit B-315




1 in = 400 ft

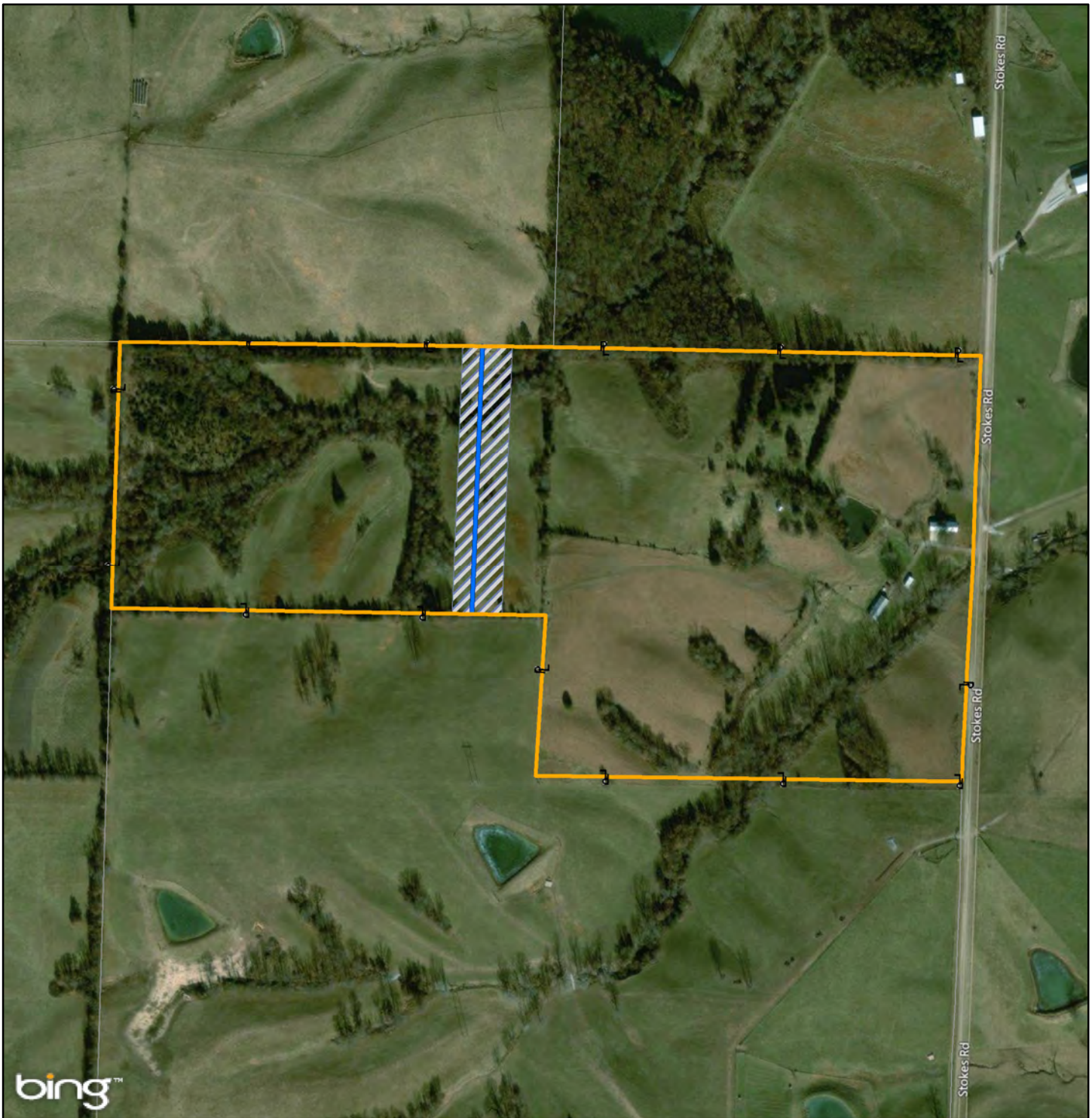


Legend	
	Proposed Transmission Line
	Property Boundary
	Adjacent Property Boundaries
	Proposed Easement

Provided for general discussion purposes only.
 This is not a survey product.
 This should not be used for authoritative definition of legal boundary, or property title.

Tract No.: **MO-AD-737.000**
Carolyn E. Novinger





Exhibit B-316



1 in = 400 ft



Legend

-  Proposed Transmission Line
-  Property Boundary
-  Adjacent Property Boundaries
-  Proposed Easement

Provided for general discussion purposes only.
 This is not a survey product.
 This should not be used for authoritative definition of legal boundary, or property title.

Tract No.: **MO-AD-738.000**

Lonberger Family Trust, dated March 23, 2005

Exhibit B-317



1 in = 500 ft



Legend

- Proposed Transmission Line
- Property Boundary
- Adjacent Property Boundaries
- Proposed Easement

Provided for general discussion purposes only. This is not a survey product. This should not be used for authoritative definition of legal boundary, or property title.

Tract No.: **MO-AD-739.000**

Rodney W. May





Exhibit B-318



1 in = 500 ft



Legend

-  Proposed Transmission Line
-  Property Boundary
-  Adjacent Property Boundaries
-  Proposed Easement

Provided for general discussion purposes only. This is not a survey product. This should not be used for authoritative definition of legal boundary, or property title.

Tract No.: **MO-AD-740.000**

Tanya L. Bland

Exhibit B-319



1 in = 200 ft



Legend

- Proposed Transmission Line
- Property Boundary
- Adjacent Property Boundaries
- Proposed Easement

Provided for general discussion purposes only.
This is not a survey product.
This should not be used for authoritative definition of legal boundary, or property title.

Tract No.: **MO-AD-741.000**

Debra Courtney





Exhibit B-320



1 in = 300 ft



Legend

-  Proposed Transmission Line
-  Property Boundary
-  Adjacent Property Boundaries
-  Proposed Easement

Provided for general discussion purposes only.
 This is not a survey product.
 This should not be used for authoritative definition of legal boundary, or property title.

Tract No.: **MO-AD-742.000**

Tanya L. Bland

Exhibit B-321







bing™



1 in = 400 ft



Legend

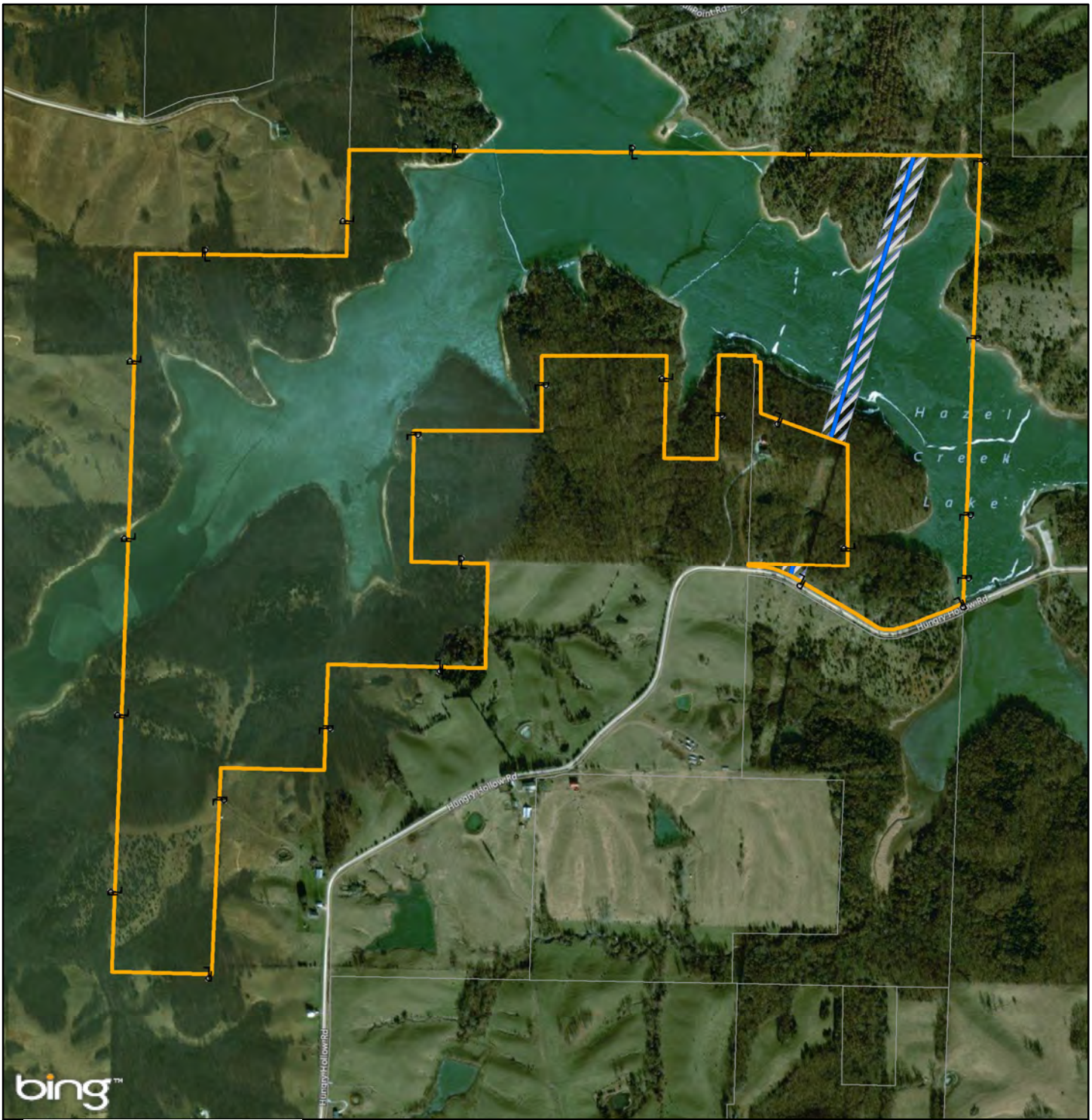
-  Proposed Transmission Line
-  Property Boundary
-  Adjacent Property Boundaries
-  Proposed Easement

Provided for general discussion purposes only.
 This is not a survey product.
 This should not be used for authoritative definition of legal boundary, or property title.

Tract No.: **MO-AD-743.000**

City of Kirksville





Exhibit B-322



1 in = 900 ft



Legend

-  Proposed Transmission Line
-  Property Boundary
-  Adjacent Property Boundaries
-  Proposed Easement

Provided for general discussion purposes only.
 This is not a survey product.
 This should not be used for authoritative definition of legal boundary, or property title.

Tract No.: **MO-AD-744.000**

City of Kirksville





Exhibit B-323



1 in = 200 ft



Legend

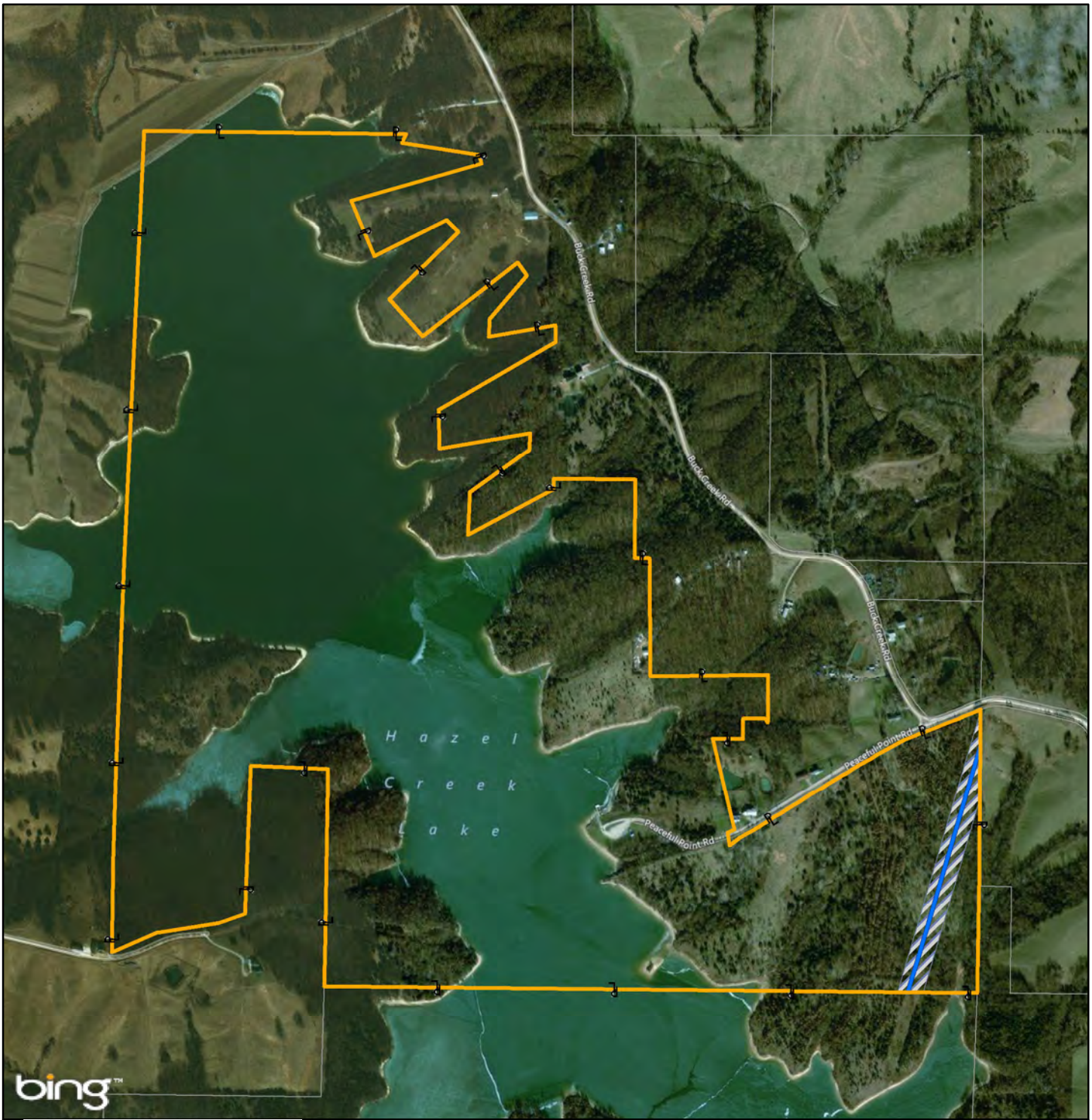
-  Proposed Transmission Line
-  Property Boundary
-  Adjacent Property Boundaries
-  Proposed Easement

Provided for general discussion purposes only. This is not a survey product. This should not be used for authoritative definition of legal boundary, or property title.

Tract No.: **MO-AD-745.000**

Gina Beth McKee





Exhibit B-324



1 in = 900 ft



Legend

-  Proposed Transmission Line
-  Property Boundary
-  Adjacent Property Boundaries
-  Proposed Easement

Provided for general discussion purposes only.
 This is not a survey product.
 This should not be used for authoritative definition of legal boundary, or property title.

Tract No.: **MO-AD-746.000**

City of Kirksville

Exhibit B-325







bing™



1 in = 300 ft



Legend

-  Proposed Transmission Line
-  Property Boundary
-  Adjacent Property Boundaries
-  Proposed Easement

Provided for general discussion purposes only.
 This is not a survey product.
 This should not be used for authoritative definition of legal boundary, or property title.

Tract No.: **MO-AD-747.000**

J Bar J Cattle Company of Missouri, LLC, a Missouri limited liability company

Exhibit B-326







bing™



1 in = 400 ft



Legend

-  Proposed Transmission Line
-  Property Boundary
-  Adjacent Property Boundaries
-  Proposed Easement

Provided for general discussion purposes only.
 This is not a survey product.
 This should not be used for authoritative definition of legal boundary, or property title.

Tract No.: **MO-AD-748.000**

Michael T. Waddle

Exhibit B-327







bing™



1 in = 100 ft



Legend

-  Proposed Transmission Line
-  Property Boundary
-  Adjacent Property Boundaries
-  Proposed Easement

Provided for general discussion purposes only.
 This is not a survey product.
 This should not be used for authoritative definition of legal boundary, or property title.





Tract No.: **MO-AD-749.000**

Kevin Kelso

Exhibit B-328



 1 in = 100 ft 

Legend	
	Proposed Transmission Line
	Property Boundary
	Adjacent Property Boundaries
	Proposed Easement

Provided for general discussion purposes only. This is not a survey product. This should not be used for authoritative definition of legal boundary, or property title.

Tract No.: **MO-AD-750.000**
Shelia Renee Jones
 Exhibit B-329







bing™



1 in = 200 ft



Legend

-  Proposed Transmission Line
-  Property Boundary
-  Adjacent Property Boundaries
-  Proposed Easement


Provided for general discussion purposes only.
 This is not a survey product.
 This should not be used for authoritative definition of legal boundary, or property title.


Tract No.: **MO-AD-751.000**





Clifford Lumsden

Exhibit B-330



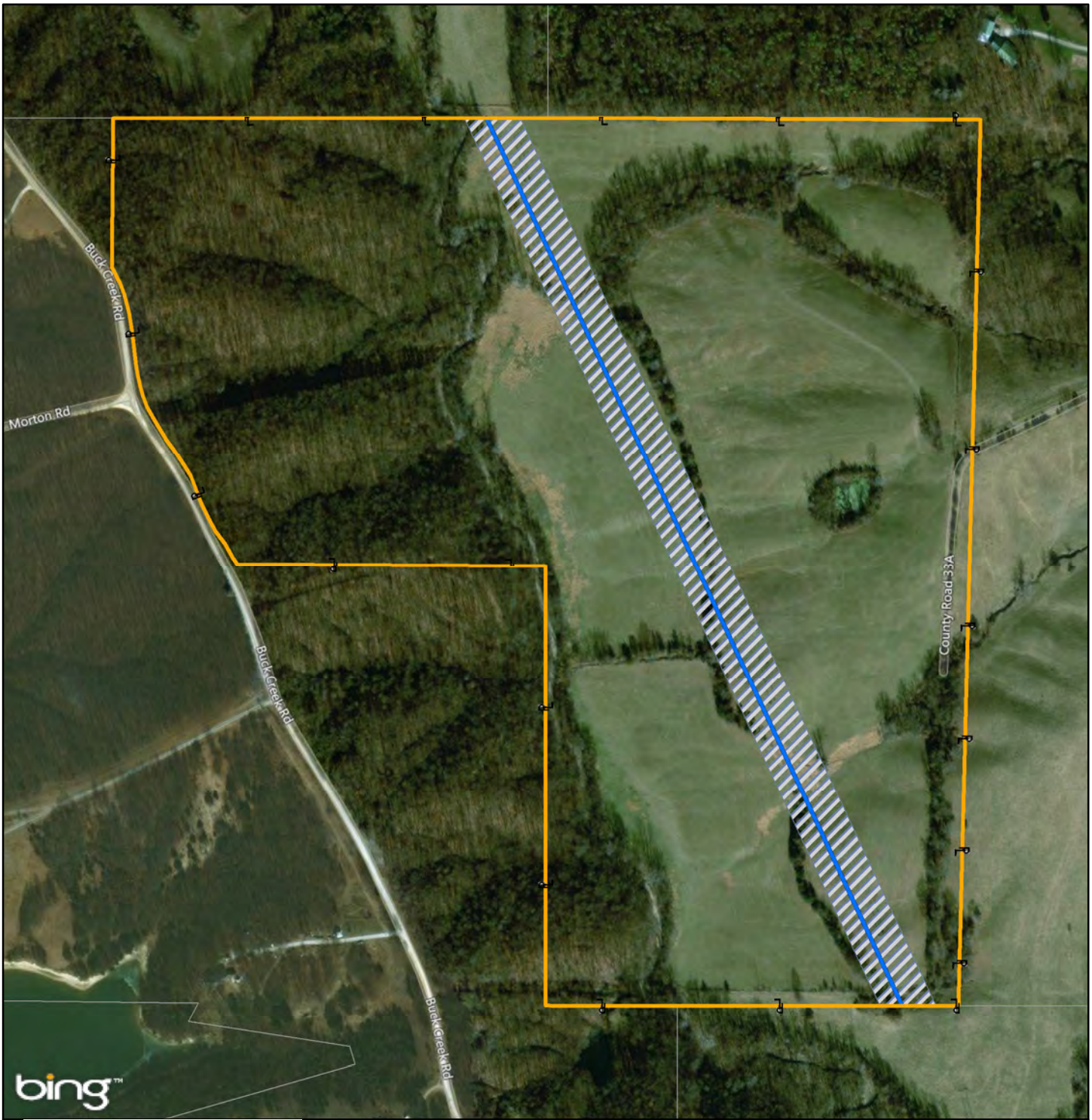

1 in = 400 ft



Legend	
	Proposed Transmission Line
	Property Boundary
	Adjacent Property Boundaries
	Proposed Easement





Provided for general discussion purposes only.
 This is not a survey product.
 This should not be used for authoritative definition of legal boundary, or property title.

Tract No.: **MO-AD-752.000**
Juanita D. Hediger Trust dated February 13, 2017
Exhibit B-331



1 in = 400 ft



<p>Legend</p> <ul style="list-style-type: none">  Proposed Transmission Line  Property Boundary  Adjacent Property Boundaries  Proposed Easement 	<p>Provided for general discussion purposes only. This is not a survey product. This should not be used for authoritative definition of legal boundary, or property title.</p>	<p>Tract No.: MO-AD-753.000</p> <p>Hart Family Trust U/T/A dated the 10th day of February, 2003</p> <p>Exhibit B-332</p>
---	--	---







bing™



1 in = 400 ft



Legend

-  Proposed Transmission Line
-  Property Boundary
-  Adjacent Property Boundaries
-  Proposed Easement

Provided for general discussion purposes only.
 This is not a survey product.
 This should not be used for authoritative definition of legal boundary, or property title.

Tract No.: **MO-AD-754.000**

Shawn Robertson

Exhibit B-333







bing™



1 in = 400 ft



Legend

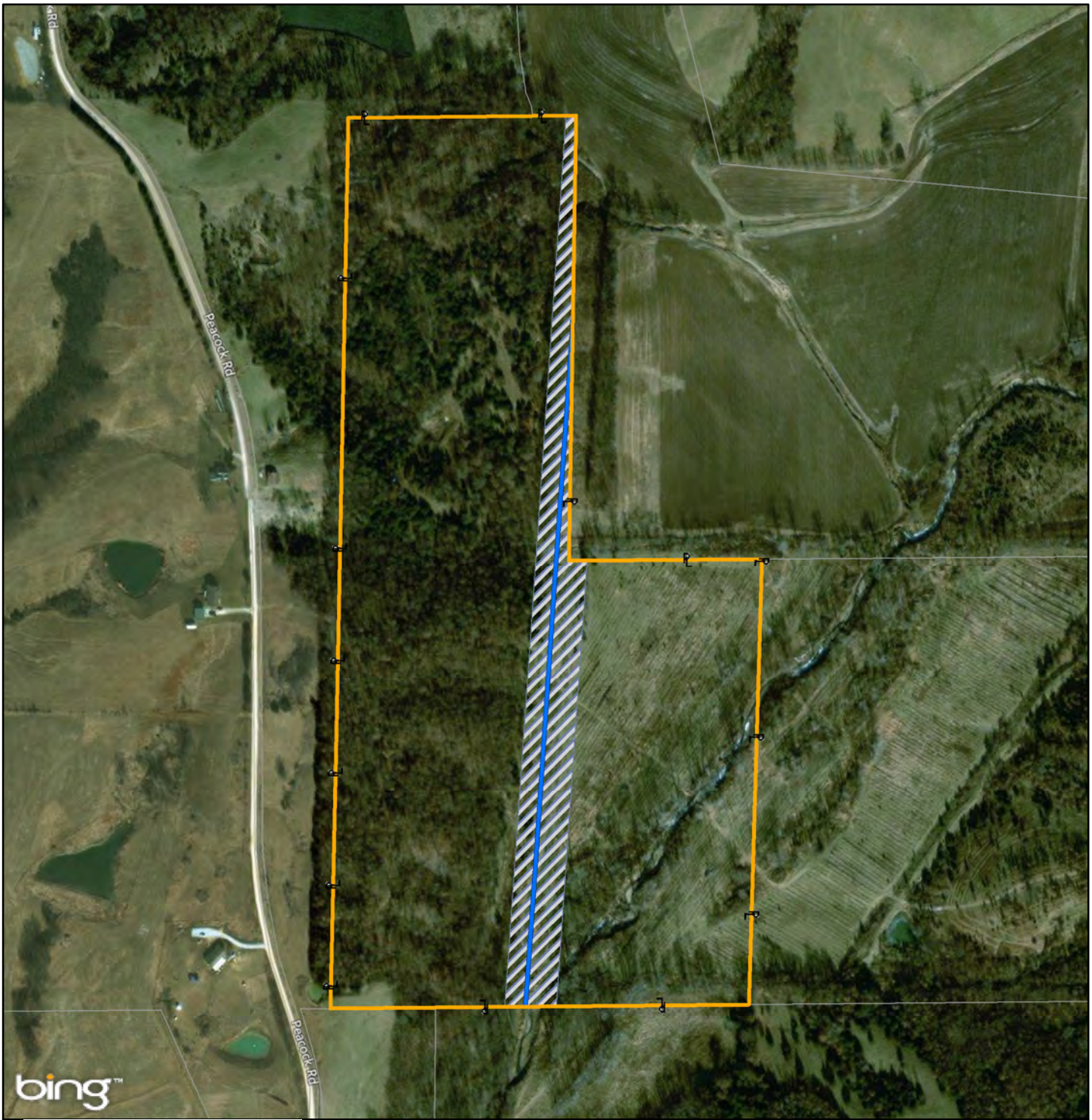
-  Proposed Transmission Line
-  Property Boundary
-  Adjacent Property Boundaries
-  Proposed Easement



Provided for general discussion purposes only.
 This is not a survey product.
 This should not be used for authoritative definition of legal boundary, or property title.





Tract No.: **MO-AD-755.000**

Paul Lee Crouse

Exhibit B-334



 1 in = 400 ft 

Legend	
	Proposed Transmission Line
	Property Boundary
	Adjacent Property Boundaries
	Proposed Easement

Provided for general discussion purposes only.
 This is not a survey product.
 This should not be used for authoritative definition of legal boundary, or property title.





Tract No.: **MO-AD-756.000**
Larry A. Wilson
Exhibit B-335



1 in = 400 ft



Legend

-  Proposed Transmission Line
-  Property Boundary
-  Adjacent Property Boundaries
-  Proposed Easement

Provided for general discussion purposes only.
 This is not a survey product.
 This should not be used for authoritative definition of legal boundary, or property title.

Tract No.: **MO-AD-757.000**

James E. Moran Jr.

Exhibit B-336



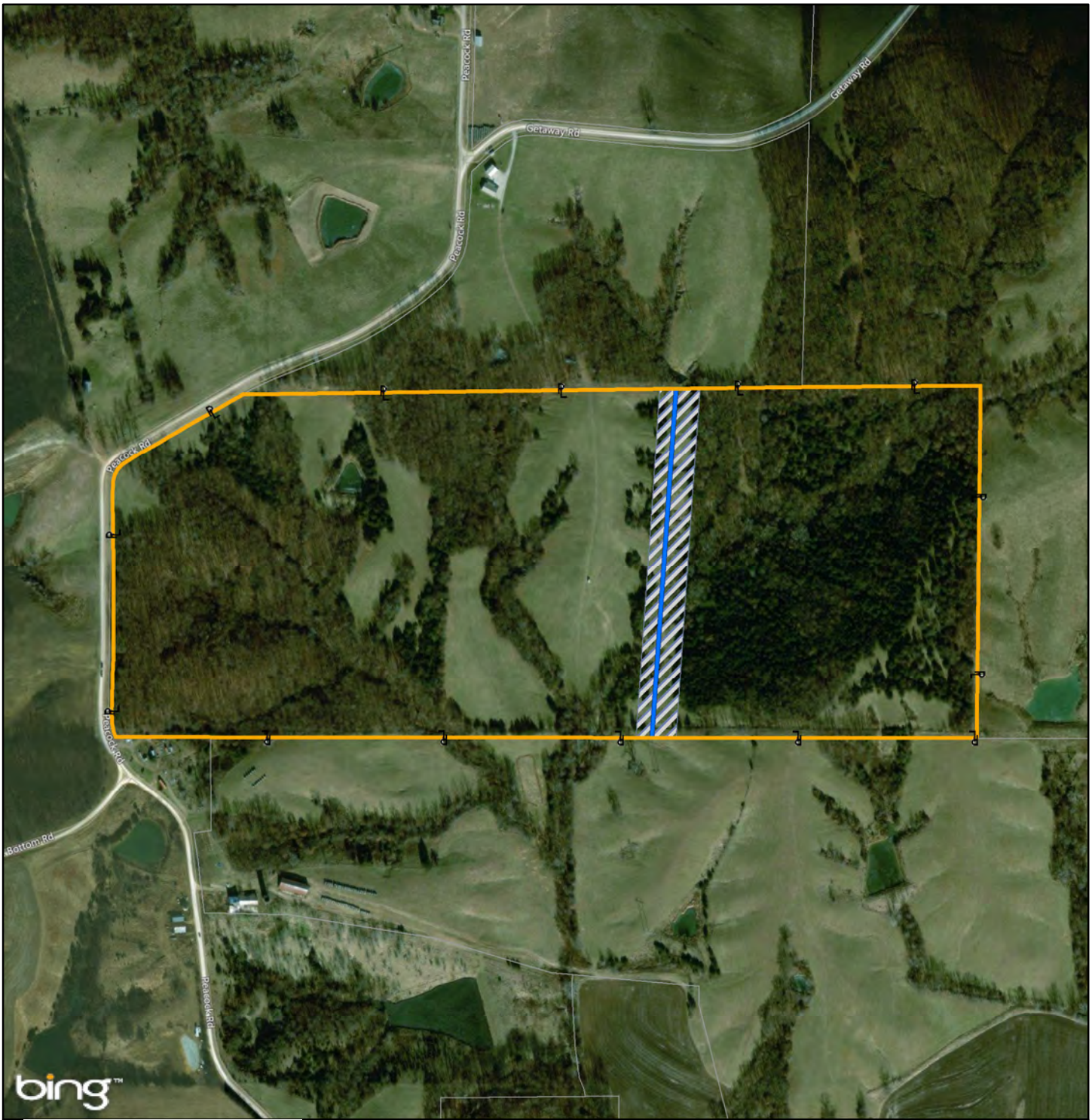
1 in = 600 ft



Legend	
	Proposed Transmission Line
	Property Boundary
	Adjacent Property Boundaries
	Proposed Easement

Provided for general discussion purposes only.
 This is not a survey product.
 This should not be used for authoritative definition of legal boundary, or property title.





Tract No.: **MO-AD-758.000**
Matthew D. Mullanix
Exhibit B-337



1 in = 500 ft



Legend

-  Proposed Transmission Line
-  Property Boundary
-  Adjacent Property Boundaries
-  Proposed Easement

Provided for general discussion purposes only.
 This is not a survey product.
 This should not be used for authoritative definition of legal boundary, or property title.

Tract No.: **MO-AD-759.000**

Margaret Dennis Holle

Exhibit B-338







bing™



1 in = 400 ft



Legend

-  Proposed Transmission Line
-  Property Boundary
-  Adjacent Property Boundaries
-  Proposed Easement

Provided for general discussion purposes only.
 This is not a survey product.
 This should not be used for authoritative definition of legal boundary, or property title.

Tract No.: **MO-AD-760.000**

Beverly J. Huskisson





Exhibit B-339



1 in = 200 ft



Legend

-  Proposed Transmission Line
-  Property Boundary
-  Adjacent Property Boundaries
-  Proposed Easement

Provided for general discussion purposes only.
 This is not a survey product.
 This should not be used for authoritative definition of legal boundary, or property title.

Tract No.: **MO-AD-761.000**

Kenneth L. Pamperin





Exhibit B-340



1 in = 300 ft



Legend

-  Proposed Transmission Line
-  Property Boundary
-  Adjacent Property Boundaries
-  Proposed Easement

Provided for general discussion purposes only.
 This is not a survey product.
 This should not be used for authoritative definition of legal boundary, or property title.

Tract No.: **MO-AD-762.000**

Robert Lewis Baker

Exhibit B-341







bing™



1 in = 200 ft



Legend

-  Proposed Transmission Line
-  Property Boundary
-  Adjacent Property Boundaries
-  Proposed Easement

Provided for general discussion purposes only.
 This is not a survey product.
 This should not be used for authoritative definition of legal boundary, or property title.

Tract No.: **MO-AD-763.000**

Robert Lewis Baker





Exhibit B-342



1 in = 300 ft



Legend

-  Proposed Transmission Line
-  Property Boundary
-  Adjacent Property Boundaries
-  Proposed Easement


Provided for general discussion purposes only.
This is not a survey product.
This should not be used for authoritative definition of legal boundary, or property title.

Tract No.: **MO-SC-700.000**


Charles Jeffray Lindquist

Exhibit B-343

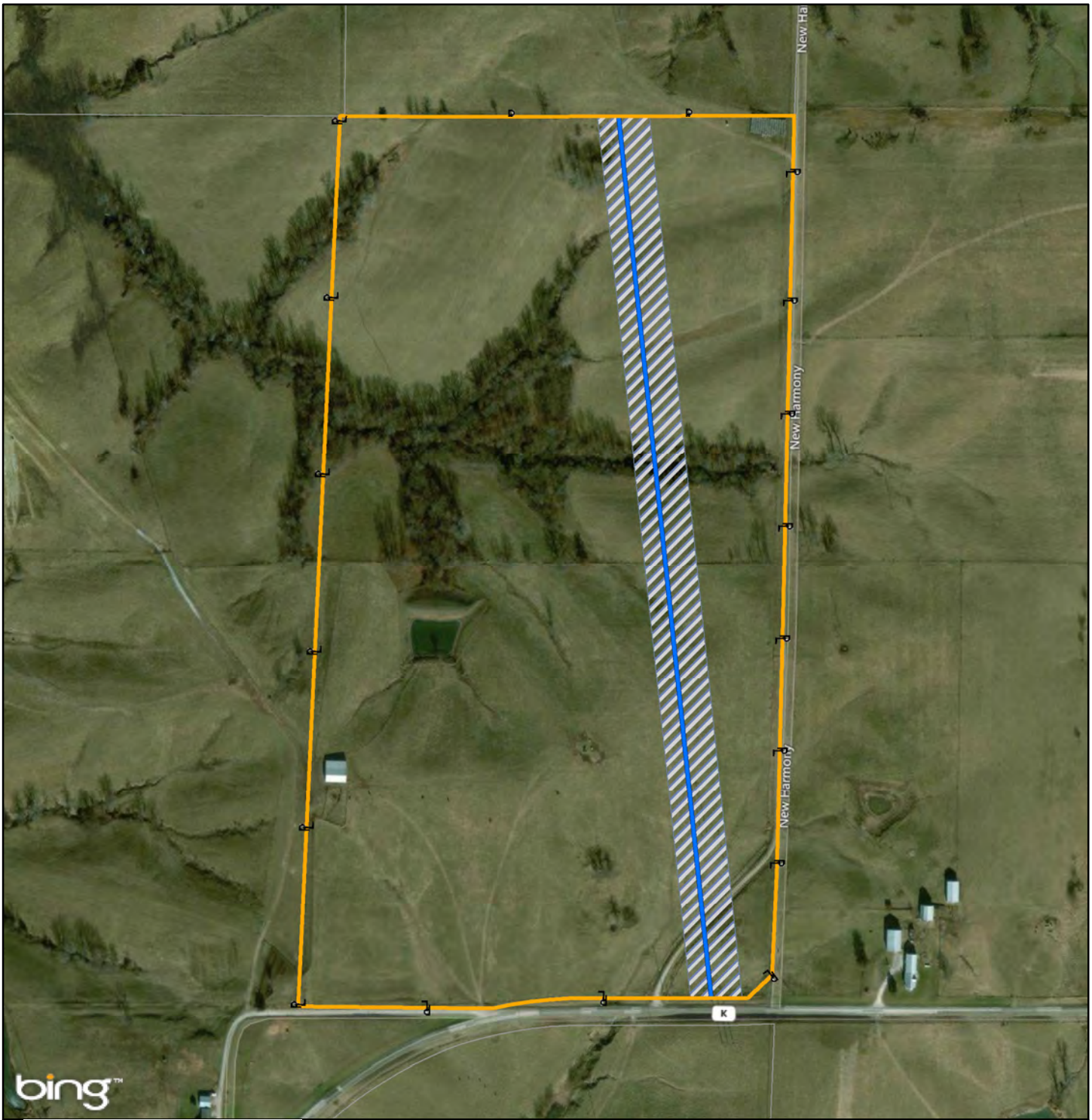










1 in = 300 ft



<p>Legend</p> <ul style="list-style-type: none"> Proposed Transmission Line Property Boundary Adjacent Property Boundaries Proposed Easement 	<p>Provided for general discussion purposes only. This is not a survey product. This should not be used for authoritative definition of legal boundary, or property title.</p>	<p>Tract No.: MO-SC-701.000</p> <p style="text-align: center;">Jim Lindquist</p> <p style="text-align: right; font-weight: bold; font-size: 1.2em;">Exhibit B-344</p>
---	--	---

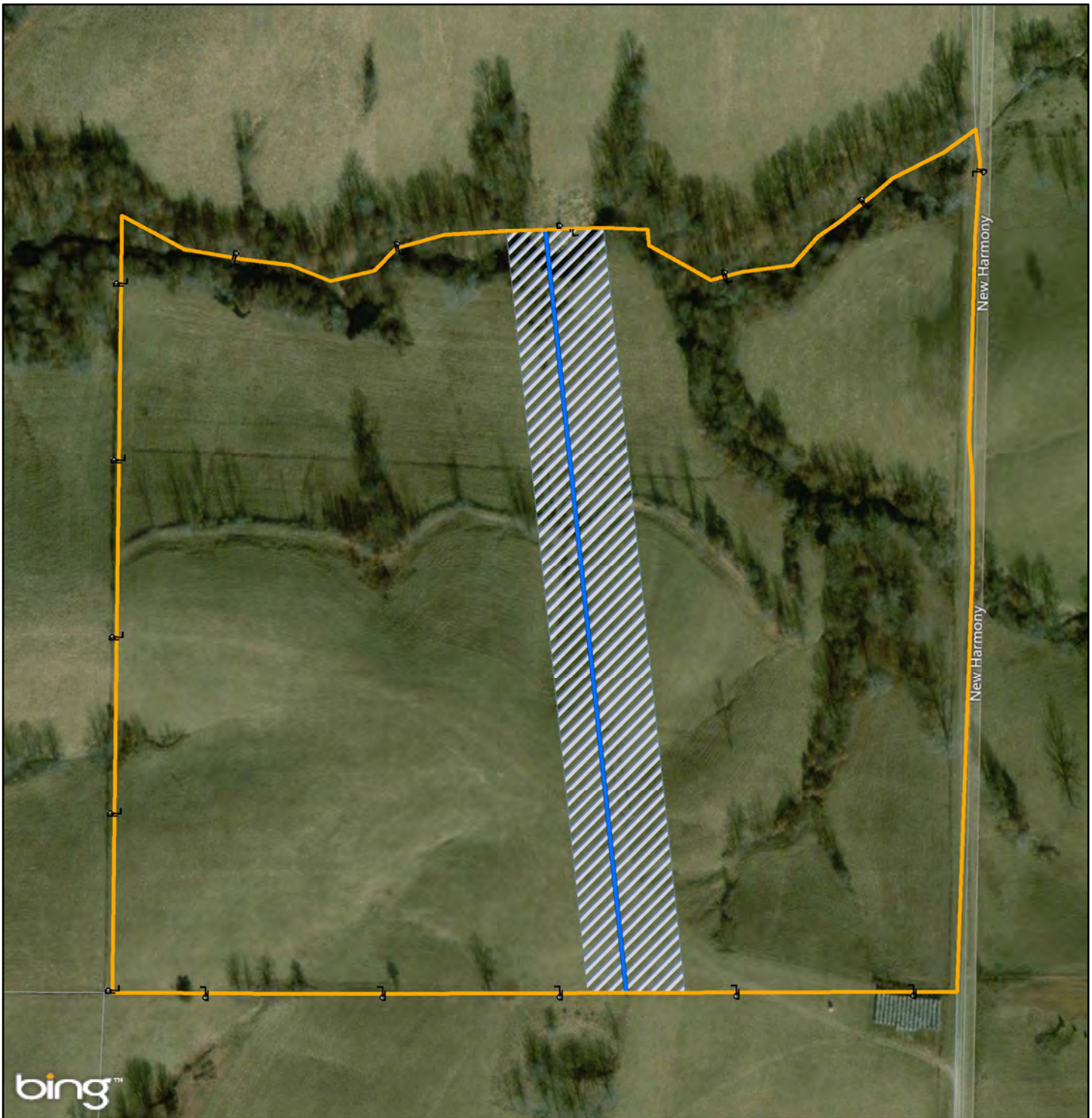


 1 in = 400 ft 

Legend	
	Proposed Transmission Line
	Property Boundary
	Adjacent Property Boundaries
	Proposed Easement

Provided for general discussion purposes only. This is not a survey product. This should not be used for authoritative definition of legal boundary, or property title.

Tract No.: **MO-SC-702.000**
Jim Lindquist
Exhibit B-345







bing™



1 in = 200 ft



Legend

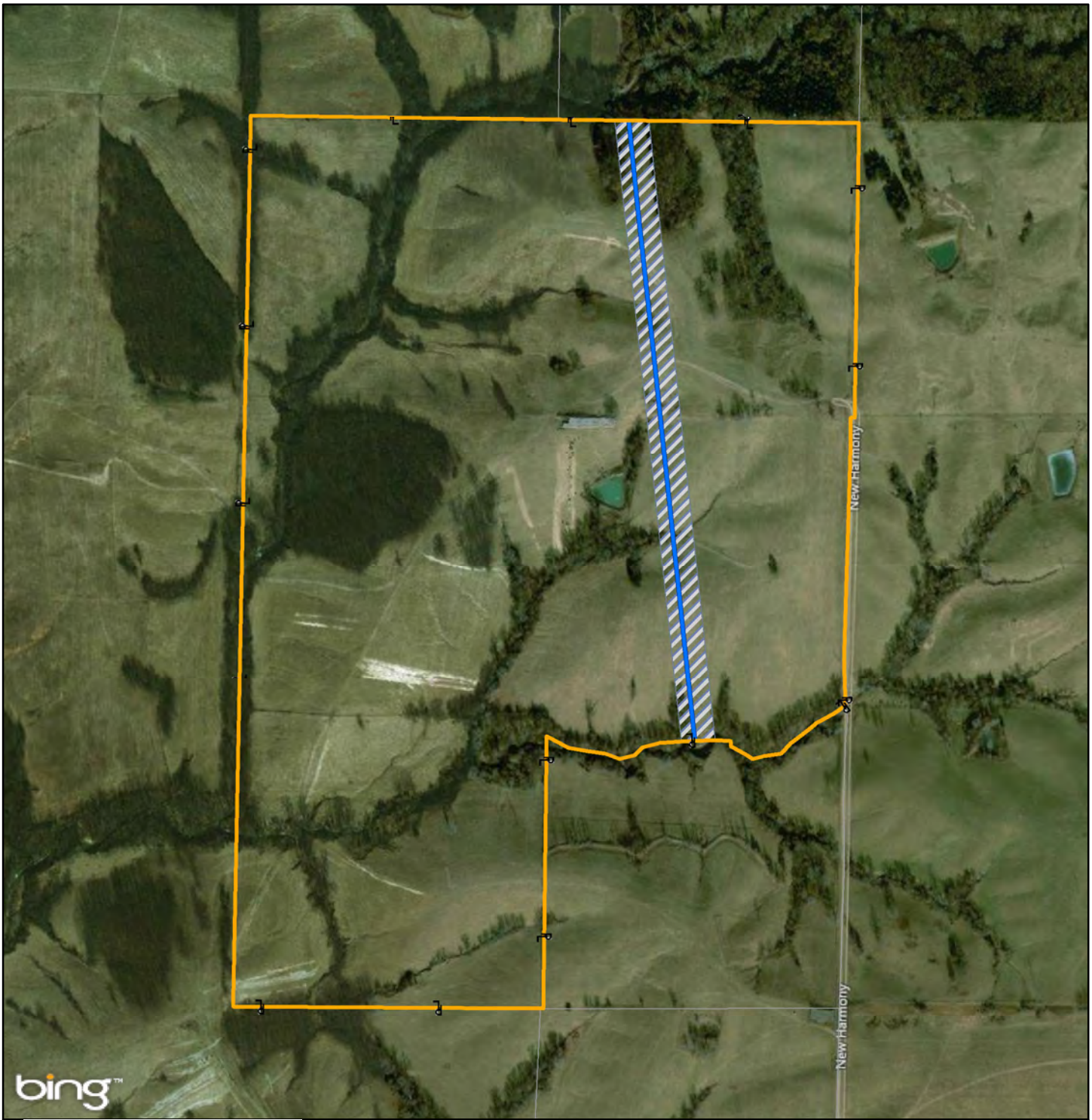
-  Proposed Transmission Line
-  Property Boundary
-  Adjacent Property Boundaries
-  Proposed Easement


Provided for general discussion purposes only.
 This is not a survey product.
 This should not be used for authoritative definition of legal boundary, or property title.


Tract No.: **MO-SC-703.100**





The Lindquist Qualified Spousal Trust
 dated August 24, 2012

Exhibit B-346




1 in = 600 ft








Legend	
	Proposed Transmission Line
	Property Boundary
	Adjacent Property Boundaries
	Proposed Easement

Provided for general discussion purposes only.
 This is not a survey product.
 This should not be used for authoritative definition of legal boundary, or property title.

Tract No.: **MO-SC-703.000**
The Lindquist Qualified Spousal Trust
dated August 24, 2012
Exhibit B-347

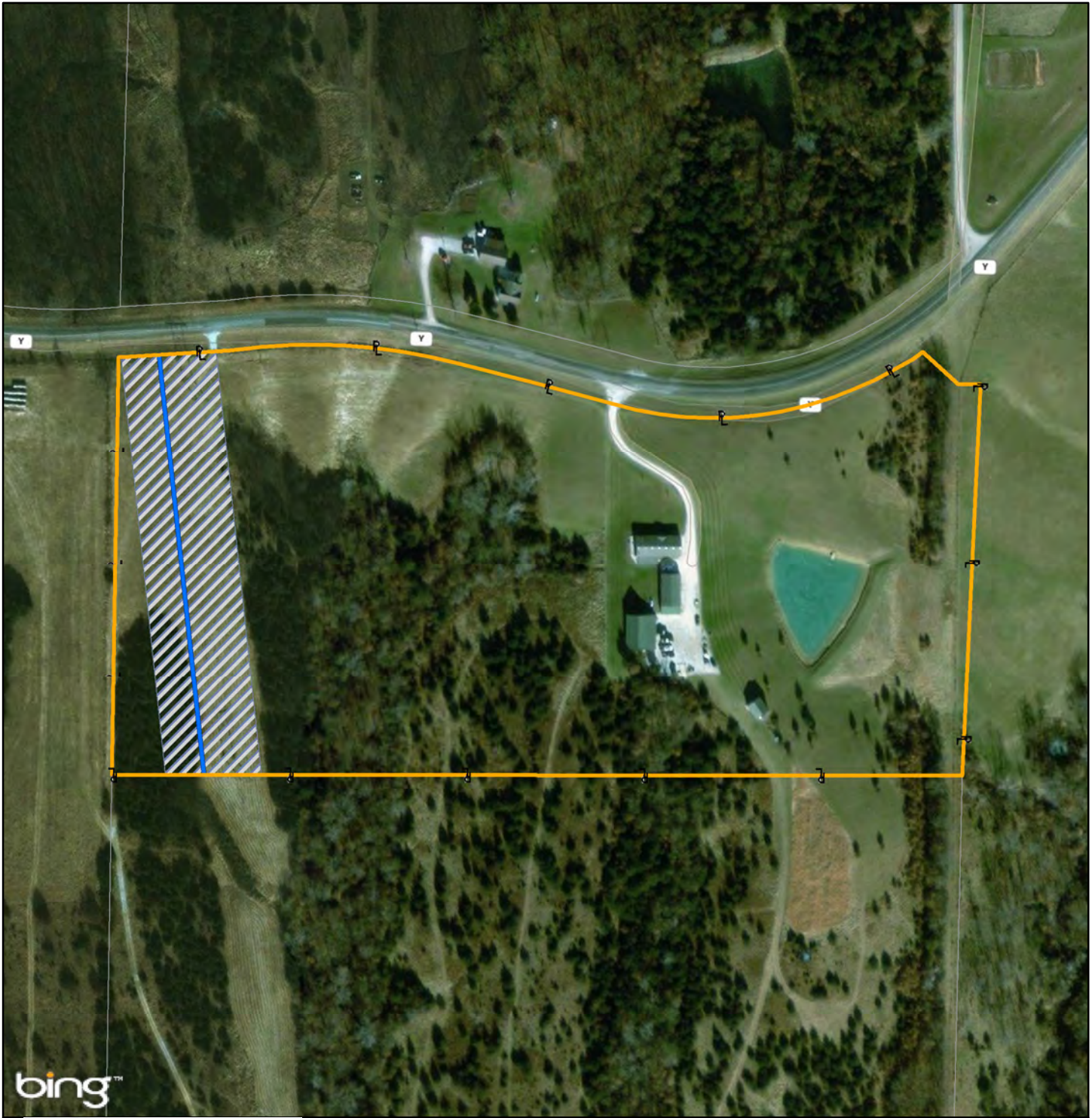


 1 in = 200 ft 

Legend	
	Proposed Transmission Line
	Property Boundary
	Adjacent Property Boundaries
	Proposed Easement

Provided for general discussion purposes only. This is not a survey product. This should not be used for authoritative definition of legal boundary, or property title.

Tract No.: **MO-SC-704.000**
Michael C. Bailey
Exhibit B-348







bing™



1 in = 200 ft



Legend

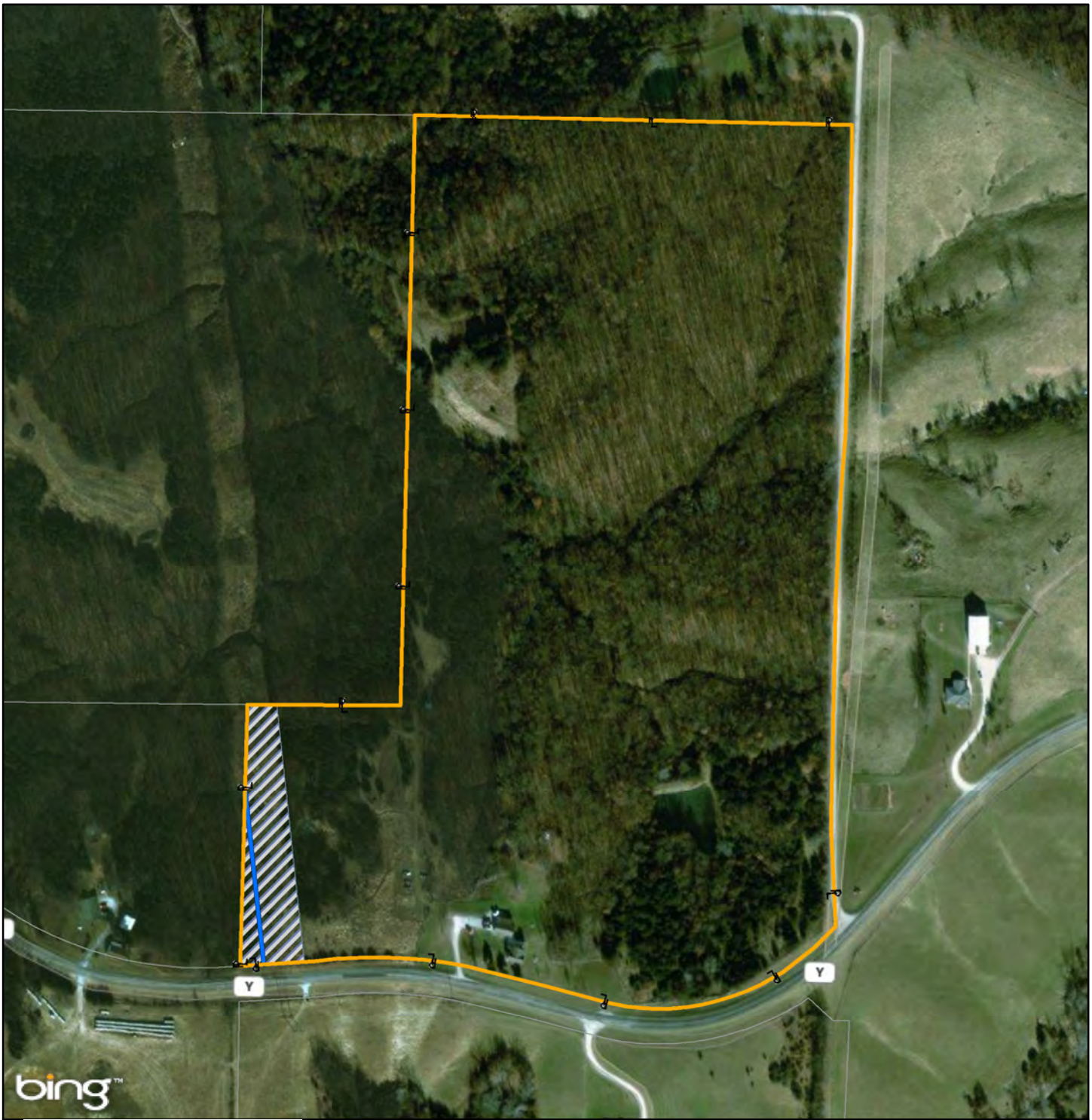
-  Proposed Transmission Line
-  Property Boundary
-  Adjacent Property Boundaries
-  Proposed Easement


Provided for general discussion purposes only.
 This is not a survey product.
 This should not be used for authoritative definition of legal boundary, or property title.

Tract No.: **MO-SC-705.000**





Michael C. Bailey

Exhibit B-349




1 in = 300 ft



Legend	
	Proposed Transmission Line
	Property Boundary
	Adjacent Property Boundaries
	Proposed Easement

Provided for general discussion purposes only.
 This is not a survey product.
 This should not be used for authoritative definition of legal boundary, or property title.

Tract No.: **MO-SC-706.000**
Ronald Edward Fowler

Exhibit B-350